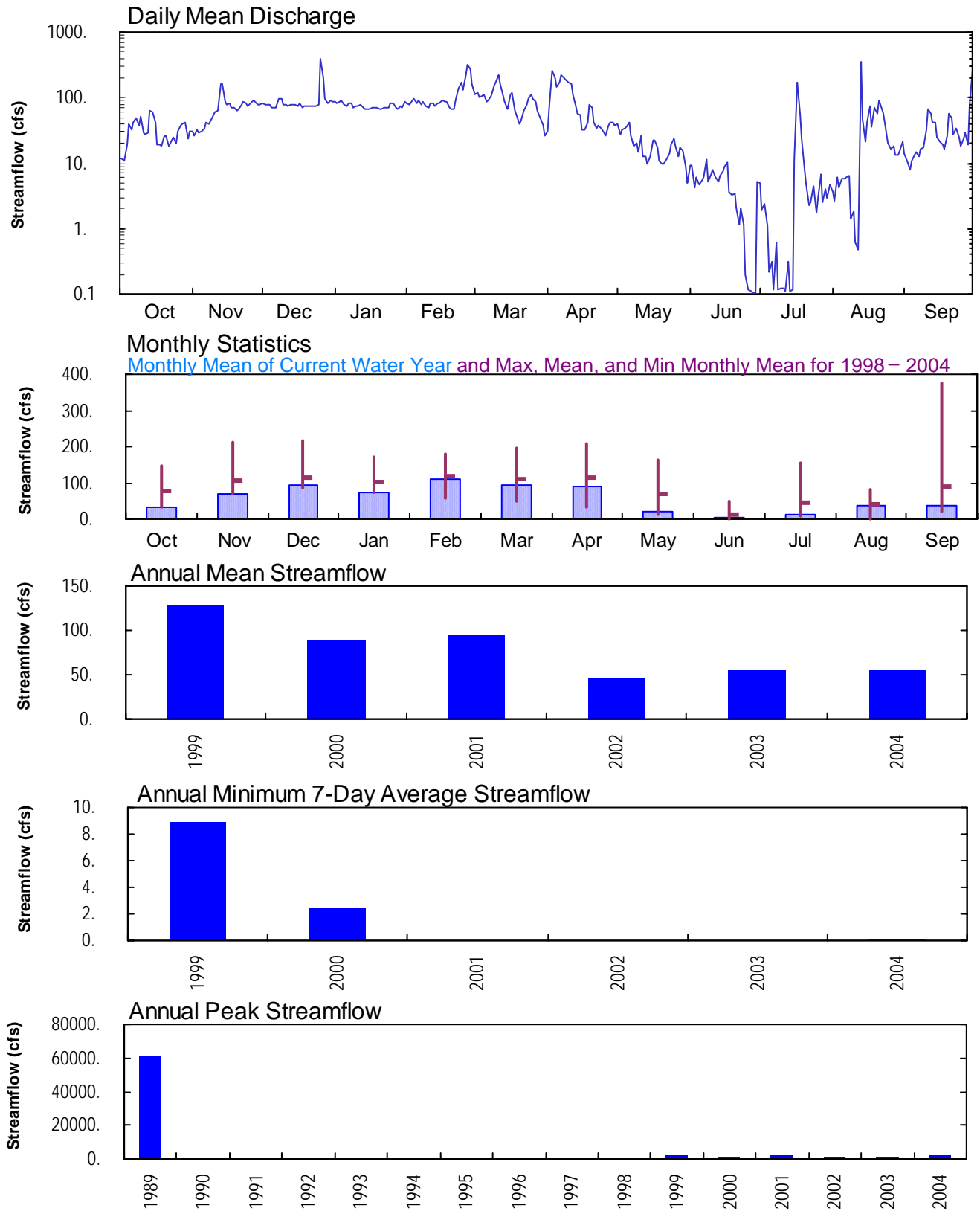


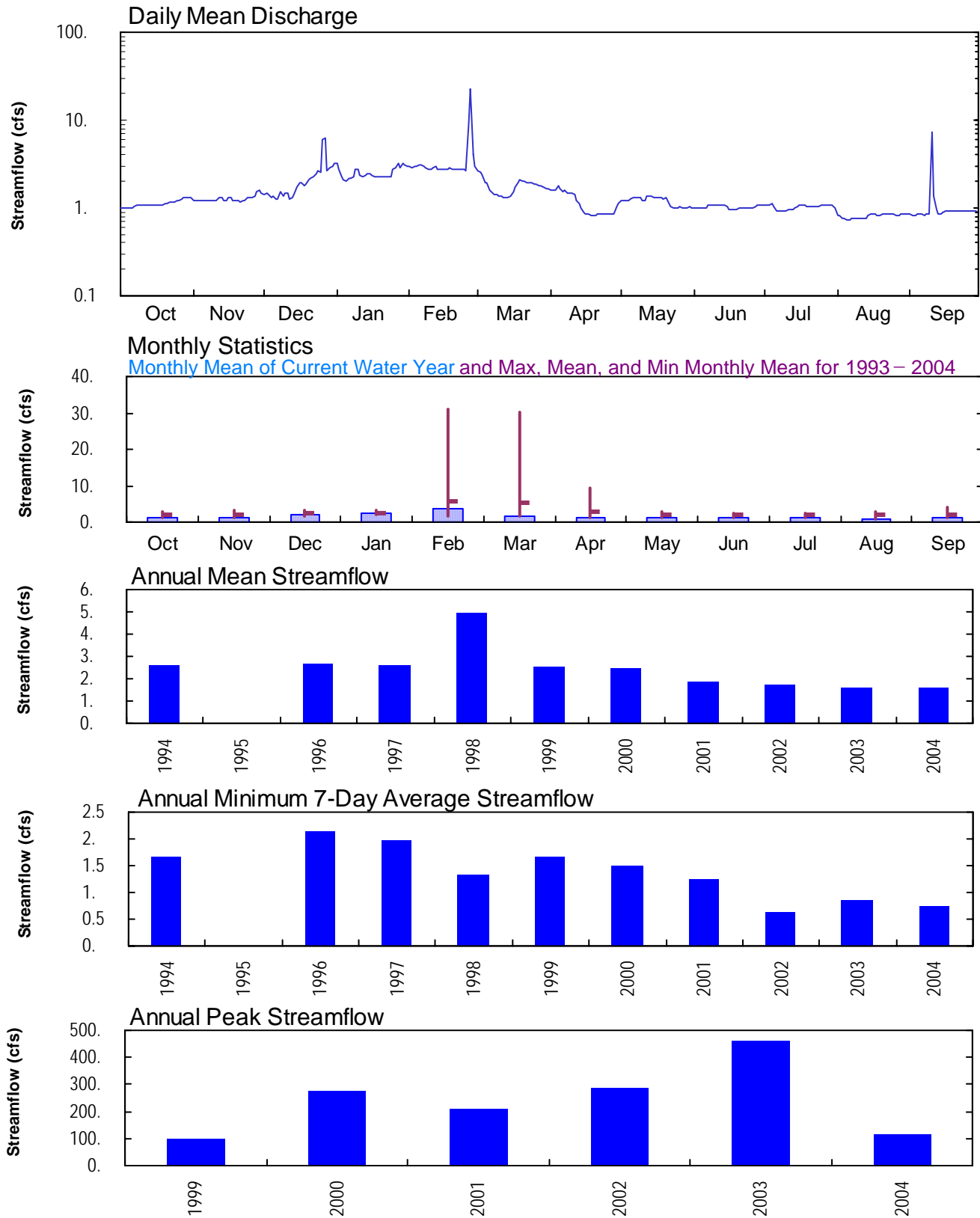


WATER YEAR OCTOBER 2003 TO SEPTEMBER 2004



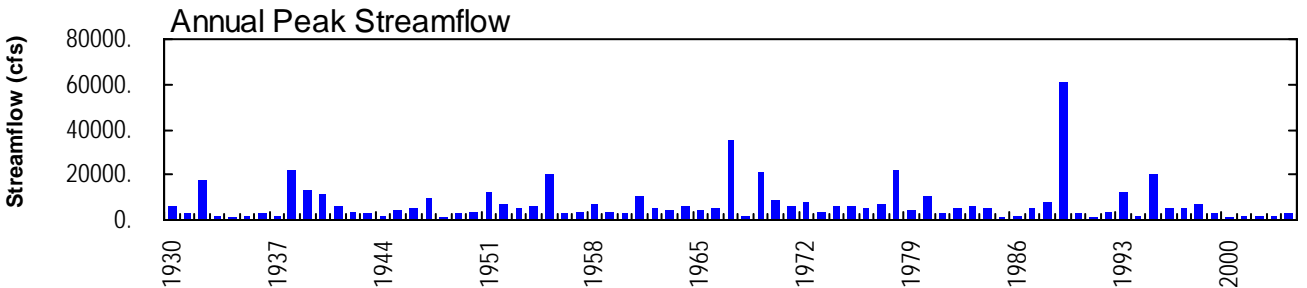
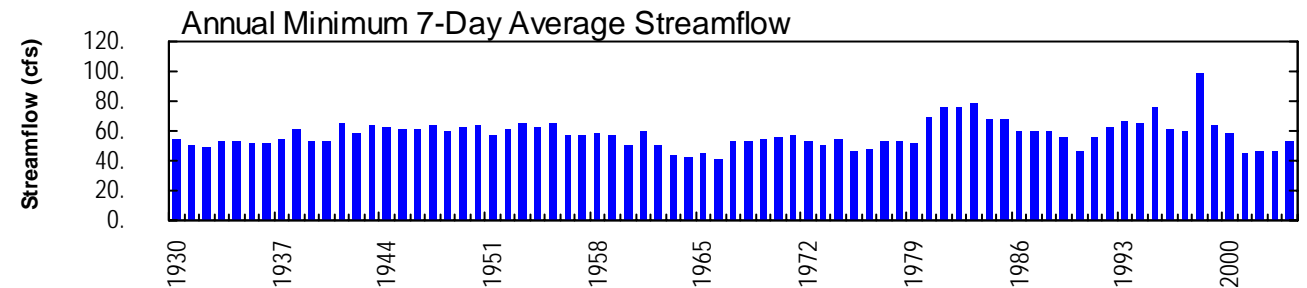
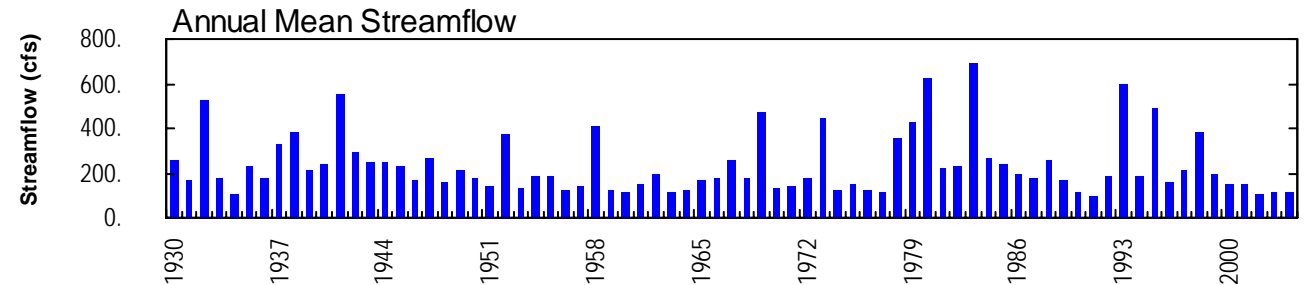
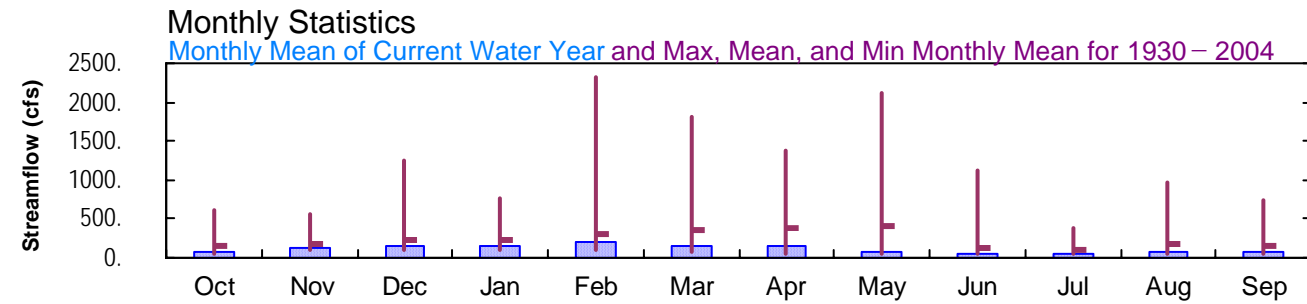
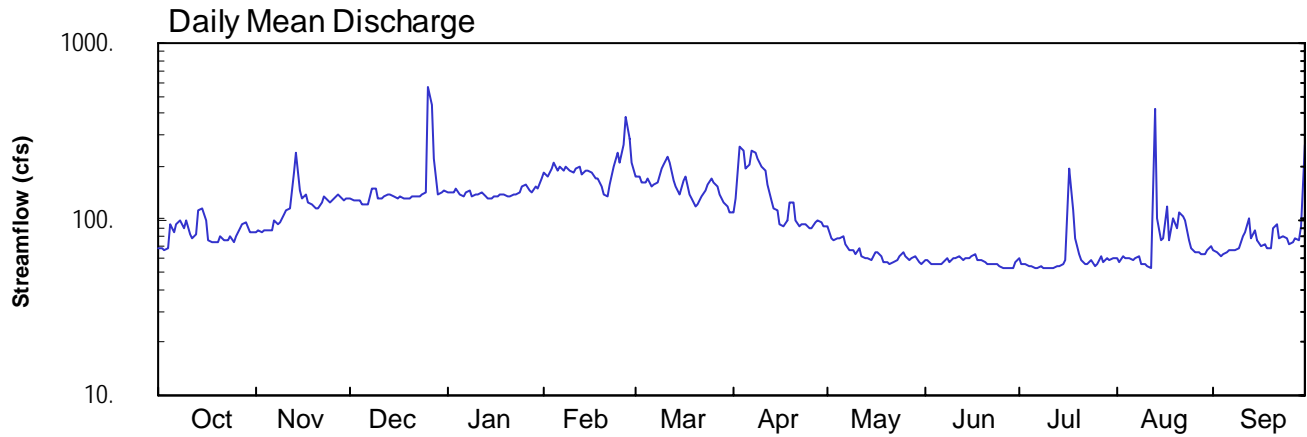


WATER YEAR OCTOBER 2003 TO SEPTEMBER 2004



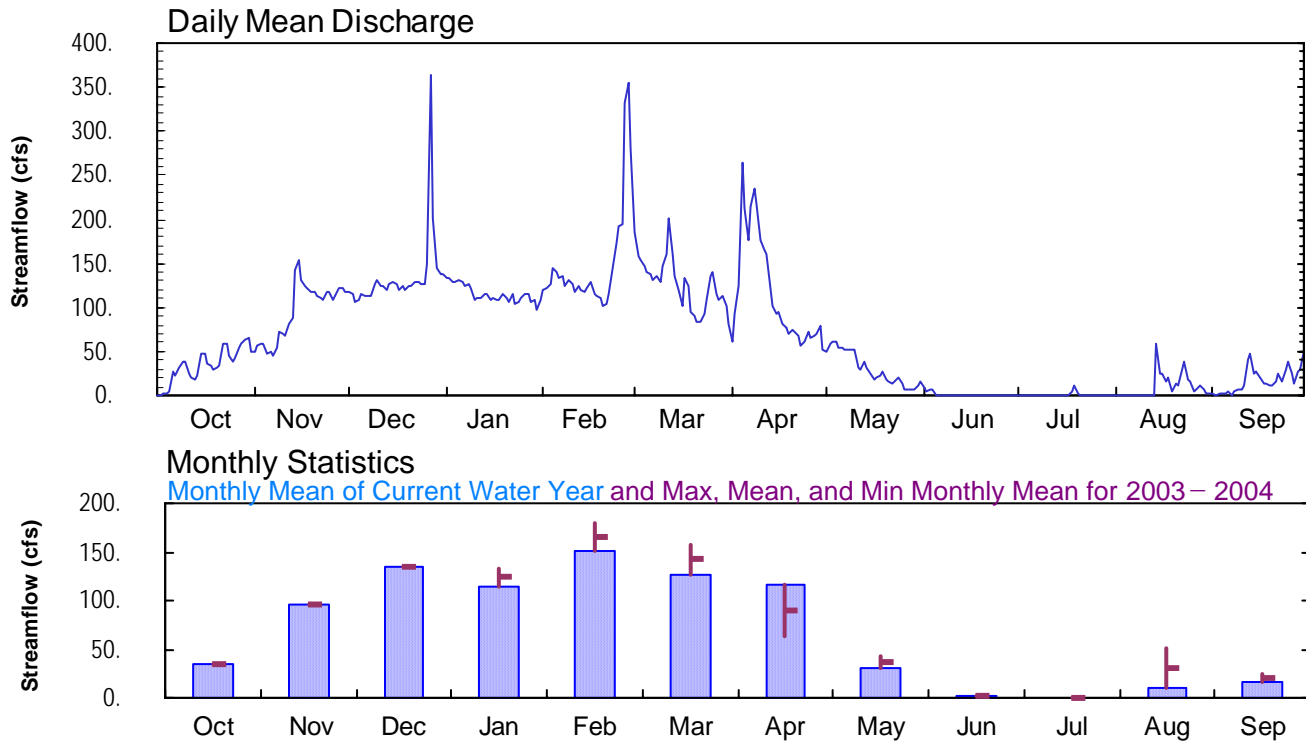


WATER YEAR OCTOBER 2003 TO SEPTEMBER 2004





WATER YEAR OCTOBER 2003 TO SEPTEMBER 2004

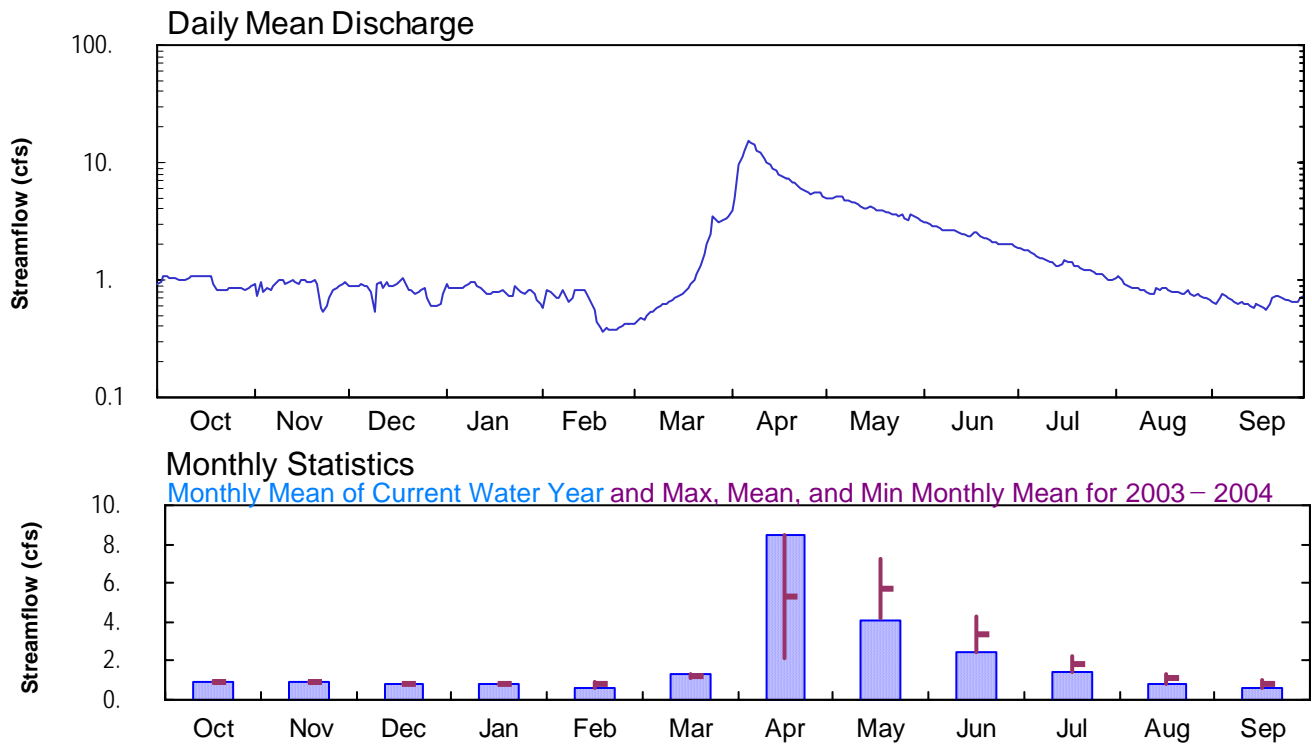




LOWER COLORADO RIVER BASIN-LAKE MEAD, WHITE RIVER BASIN

09415460 WHITE RIVER NEAR RED MOUNTAIN NEAR PRESTON, NV--Continued

WATER YEAR OCTOBER 2003 TO SEPTEMBER 2004

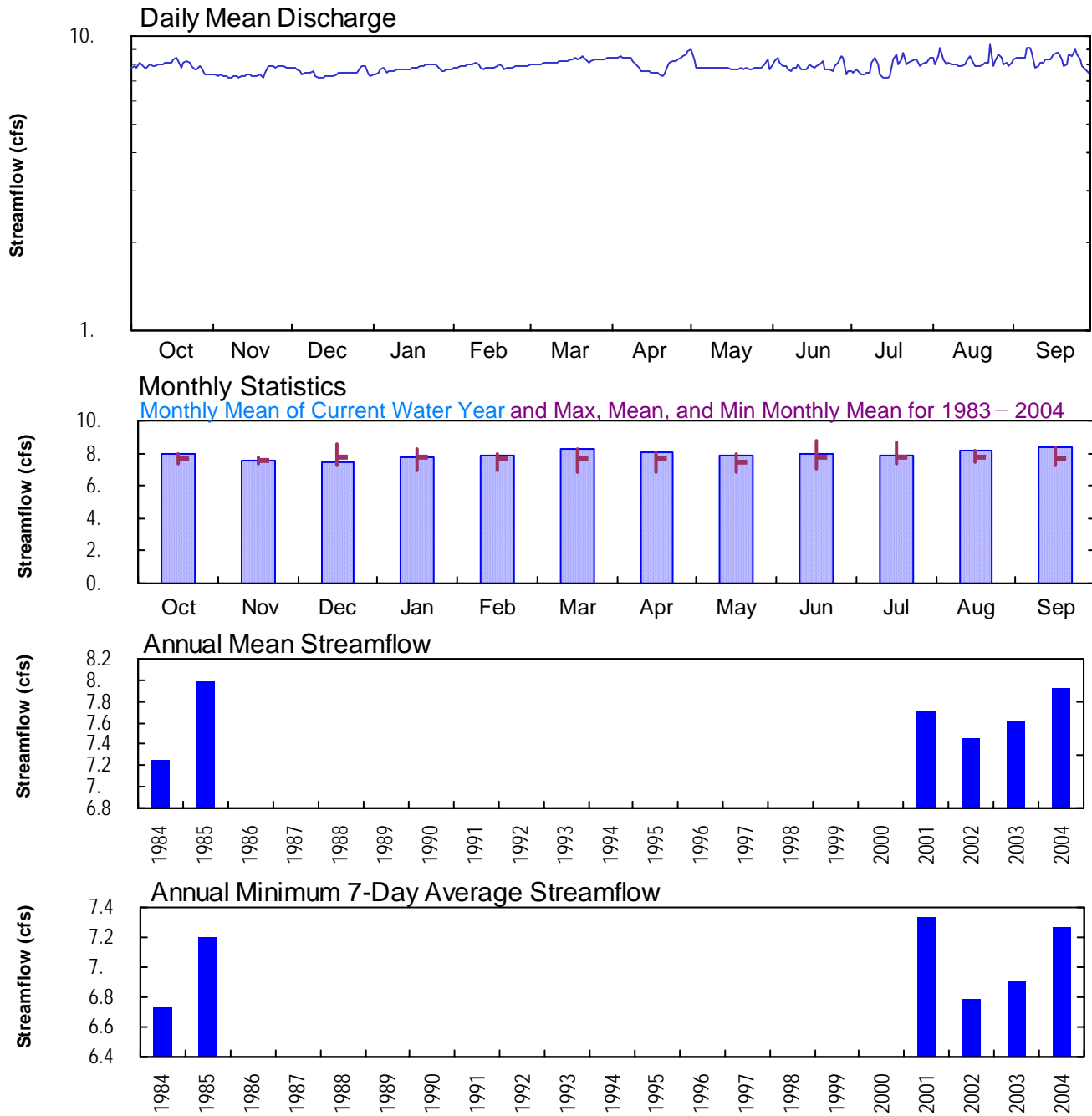




LOWER COLORADO RIVER BASIN-LAKE MEAD, WHITE RIVER BASIN

09415510 PRESTON BIG SPRING NEAR PRESTON, NV--Continued

WATER YEAR OCTOBER 2003 TO SEPTEMBER 2004

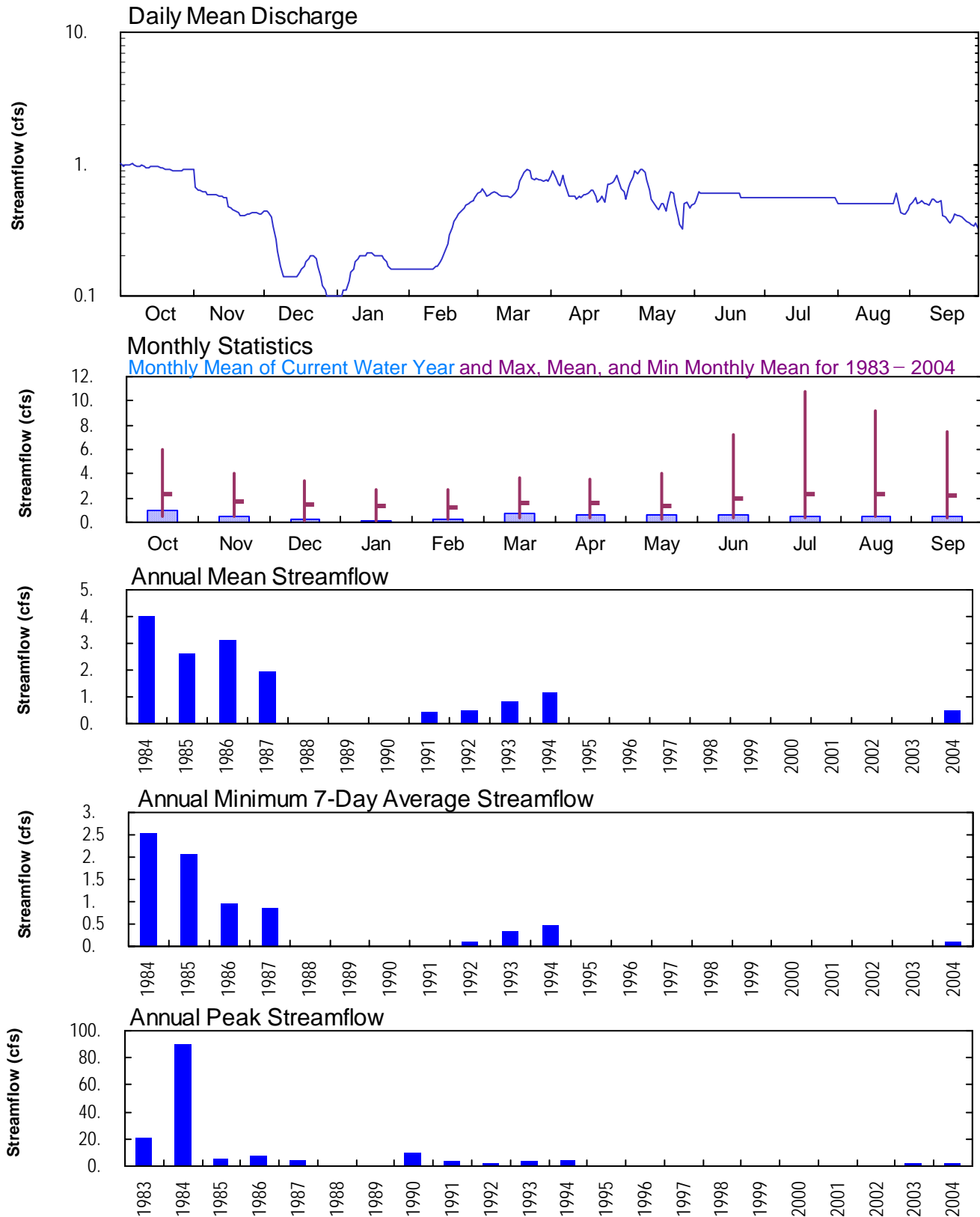




LOWER COLORADO RIVER BASIN-LAKE MEAD, WHITE RIVER BASIN

09415515 WATER CANYON CREEK NEAR PRESTON, NV--Continued

WATER YEAR OCTOBER 2003 TO SEPTEMBER 2004

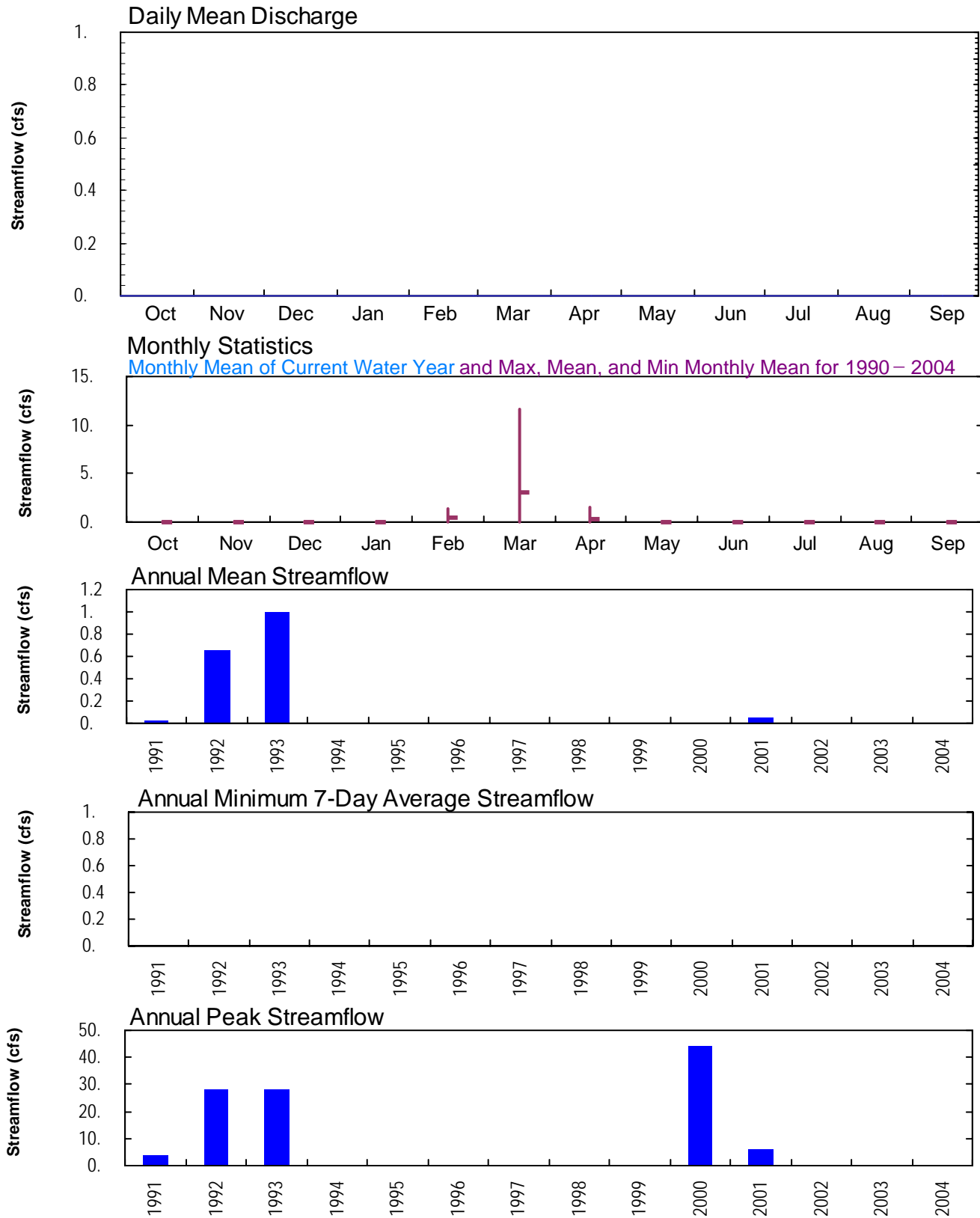




LOWER COLORADO RIVER BASIN-LAKE MEAD, WHITE RIVER BASIN

09415550 WHITE RIVER NEAR LUND, NV--Continued

WATER YEAR OCTOBER 2003 TO SEPTEMBER 2004

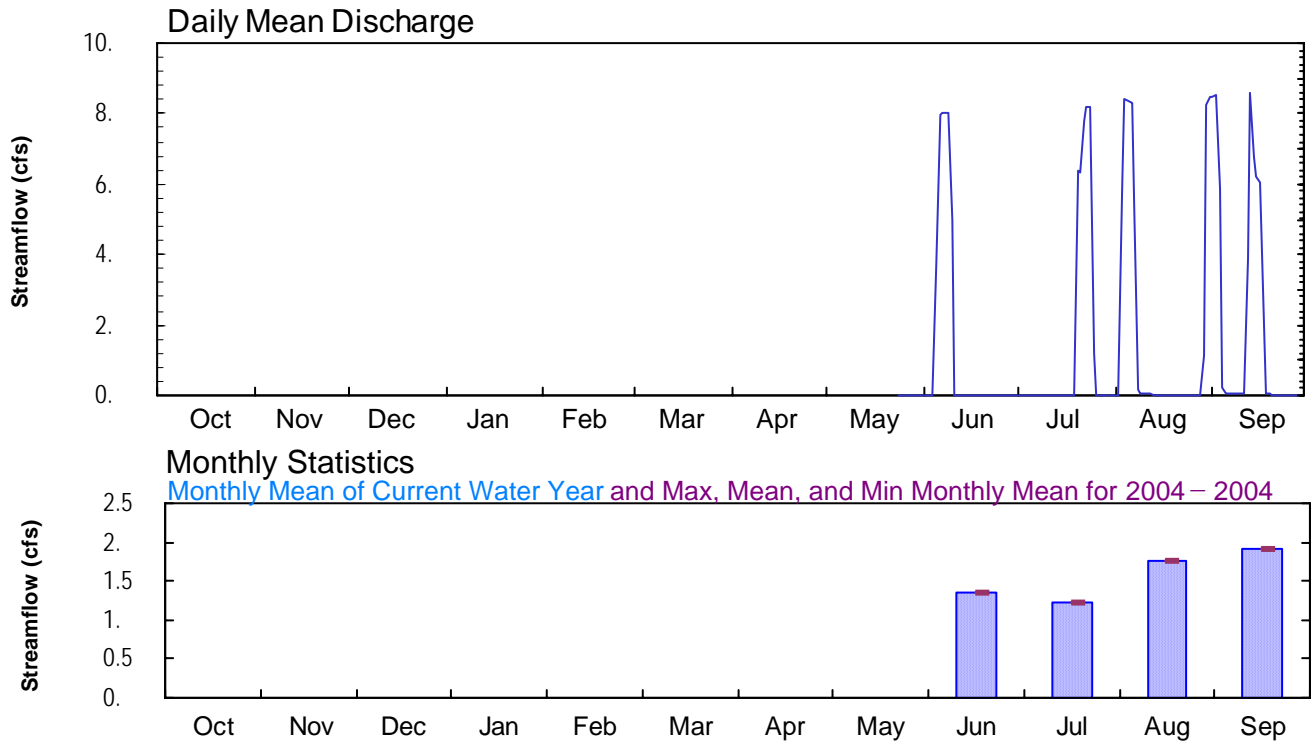




LOWER COLORADO RIVER BASIN-LAKE MEAD, WHITE RIVER BASIN

09415589 CRYSTAL SPRING DIVERSION NR HIKO, NV--Continued

WATER YEAR OCTOBER 2003 TO SEPTEMBER 2004

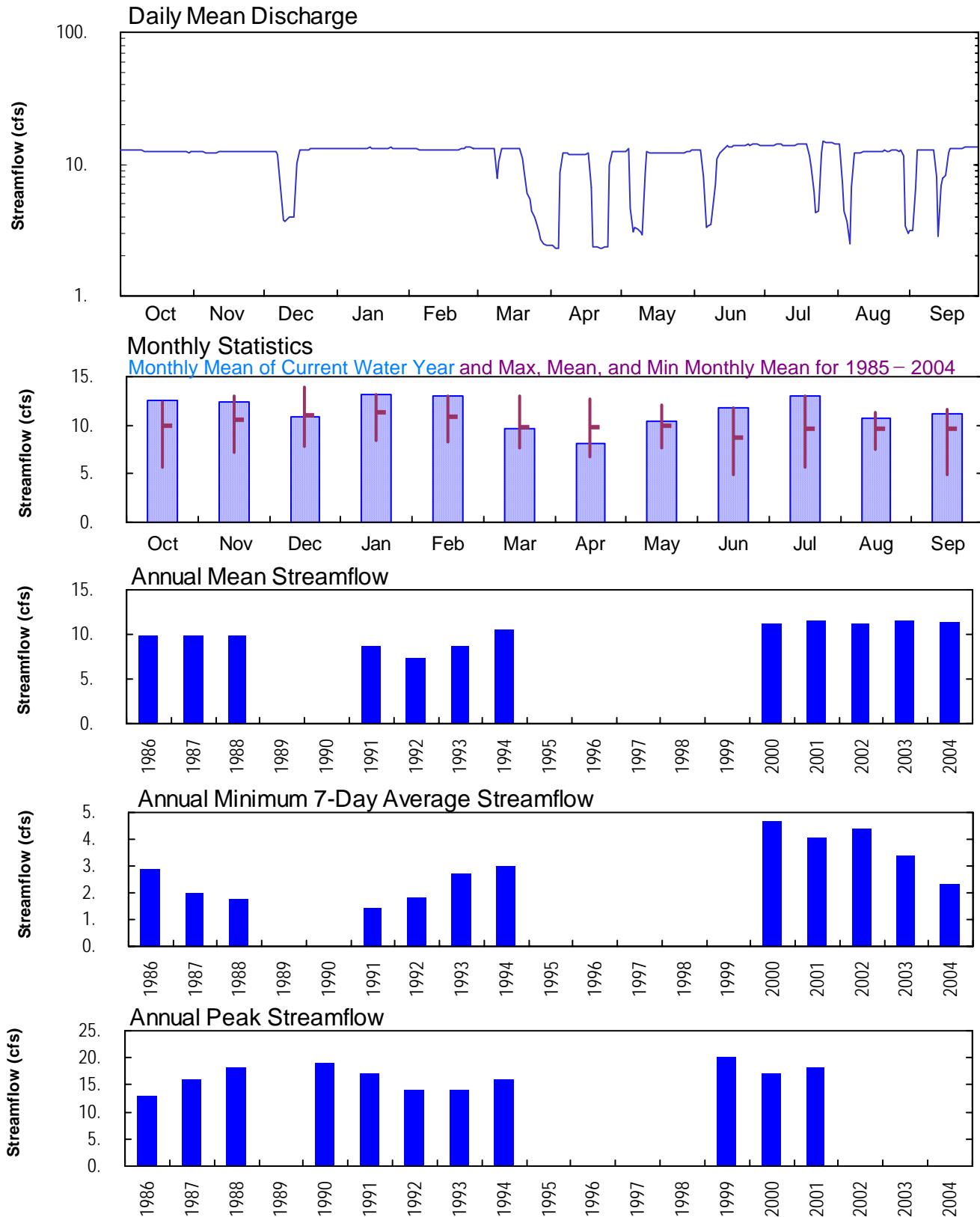




LOWER COLORADO RIVER BASIN-LAKE MEAD, WHITE RIVER BASIN

09415590 209 S05 E60 10 1 CRYSTAL SPRING NEAR HIKO, NV--Continued

WATER YEAR OCTOBER 2003 TO SEPTEMBER 2004

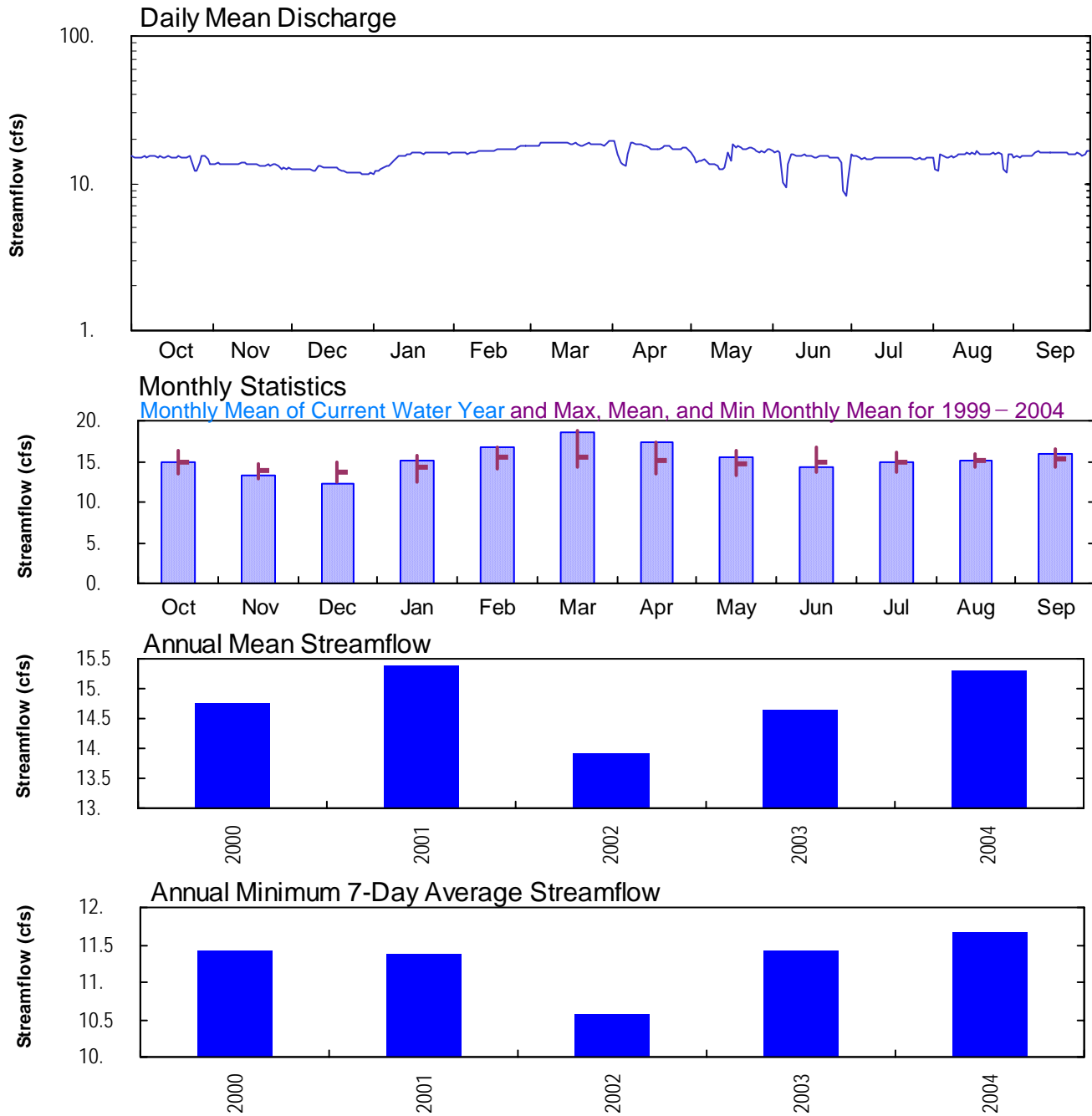




LOWER COLORADO RIVER BASIN-LAKE MEAD, WHITE RIVER BASIN

09415640 ASH SPRINGS CREEK BELOW HIGHWAY 93 AT ASH SPRINGS, NV--Continued

WATER YEAR OCTOBER 2003 TO SEPTEMBER 2004

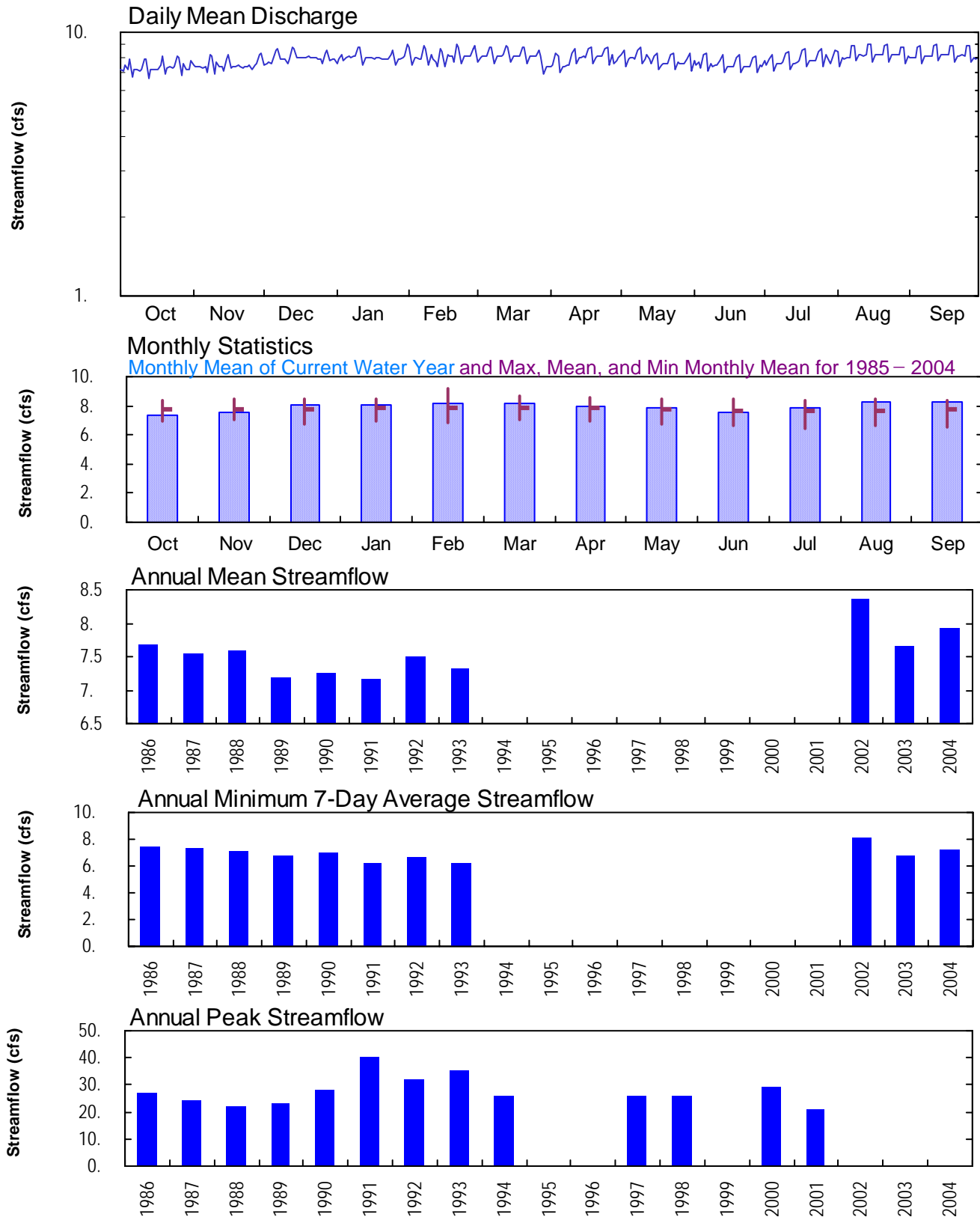




LOWER COLORADO RIVER BASIN-LAKE MEAD, MUDDY RIVER BASIN

09415900 MUDDY SPRING AT LDS FARM NEAR MOAPA, NV--Continued

WATER YEAR OCTOBER 2003 TO SEPTEMBER 2004

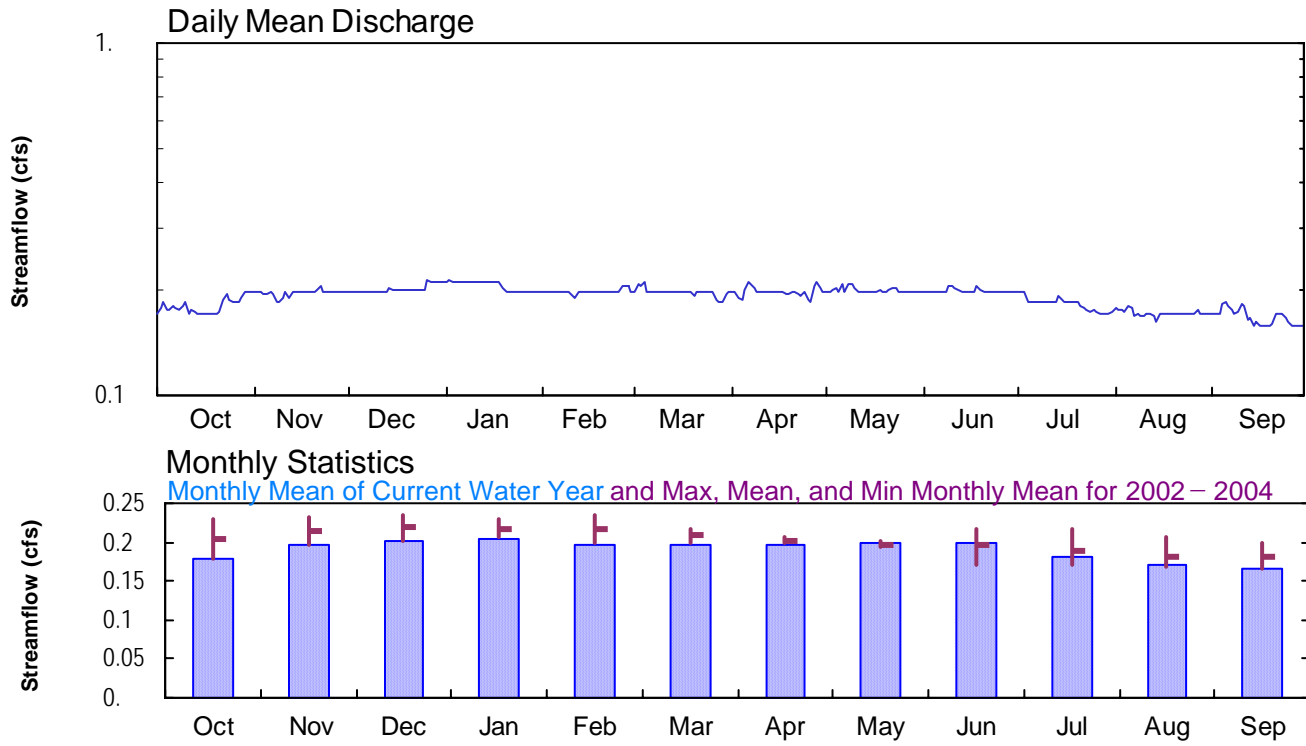




LOWER COLORADO RIVER BASIN-LAKE MEAD, MUDDY RIVER BASIN

09415908 PEDERSON EAST SPRING NEAR MOAPA, NV--Continued

WATER YEAR OCTOBER 2003 TO SEPTEMBER 2004

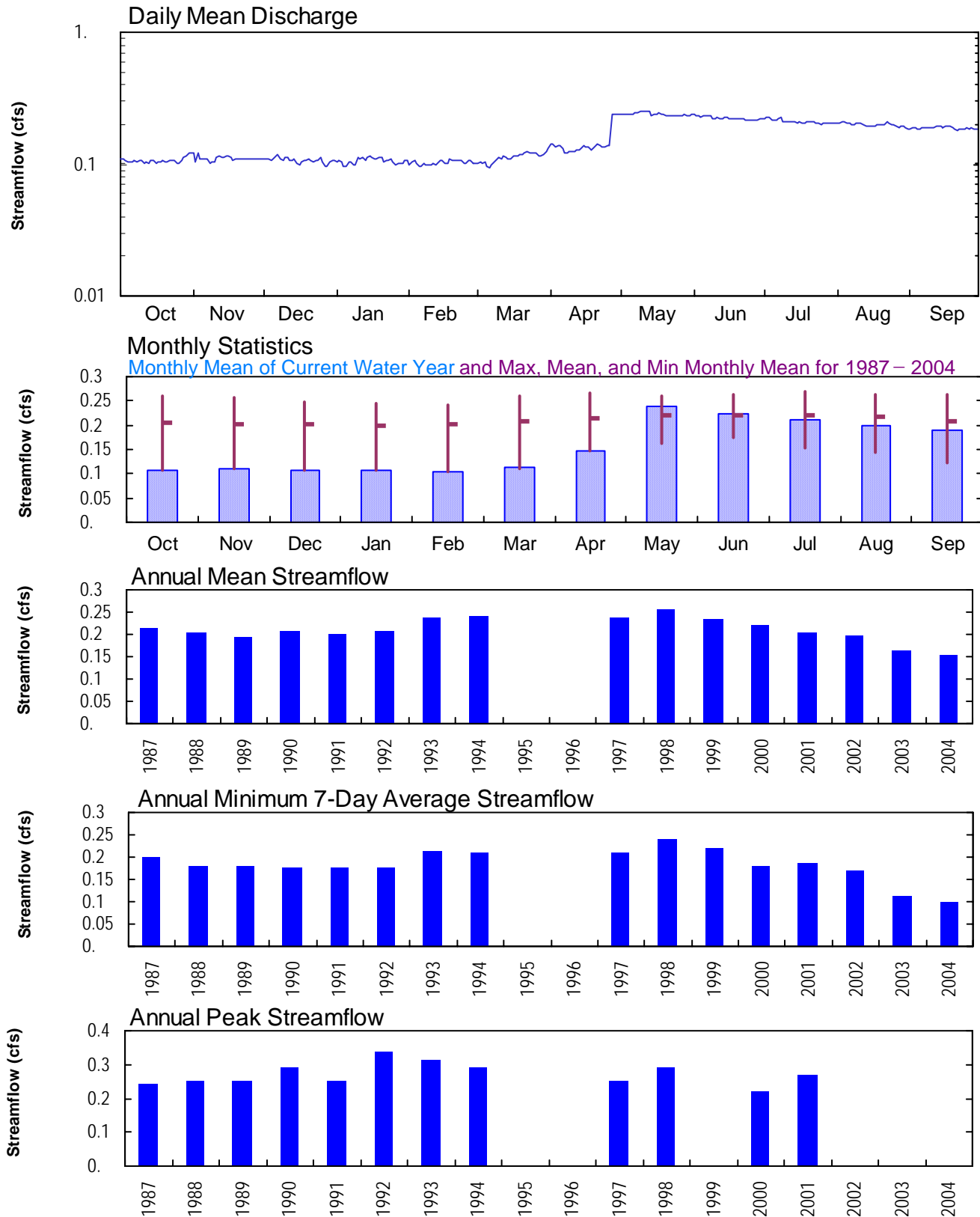




LOWER COLORADO RIVER BASIN-LAKE MEAD, MUDDY RIVER BASIN

09415910 PEDERSON SPRING NEAR MOAPA, NV--Continued

WATER YEAR OCTOBER 2003 TO SEPTEMBER 2004

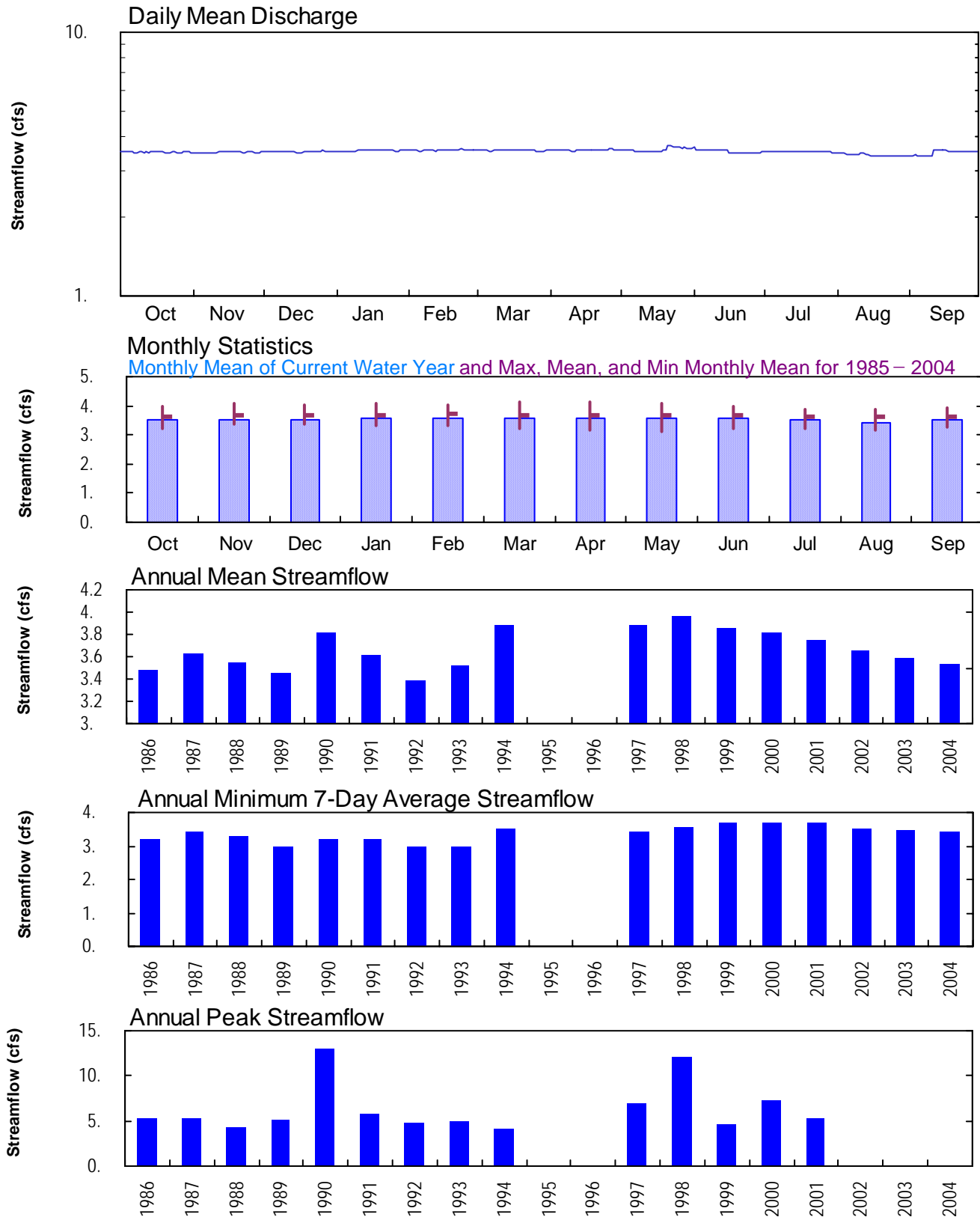




LOWER COLORADO RIVER BASIN-LAKE MEAD, MUDDY RIVER BASIN

09415920 WARM SPRINGS WEST NEAR MOAPA, NV--Continued

WATER YEAR OCTOBER 2003 TO SEPTEMBER 2004

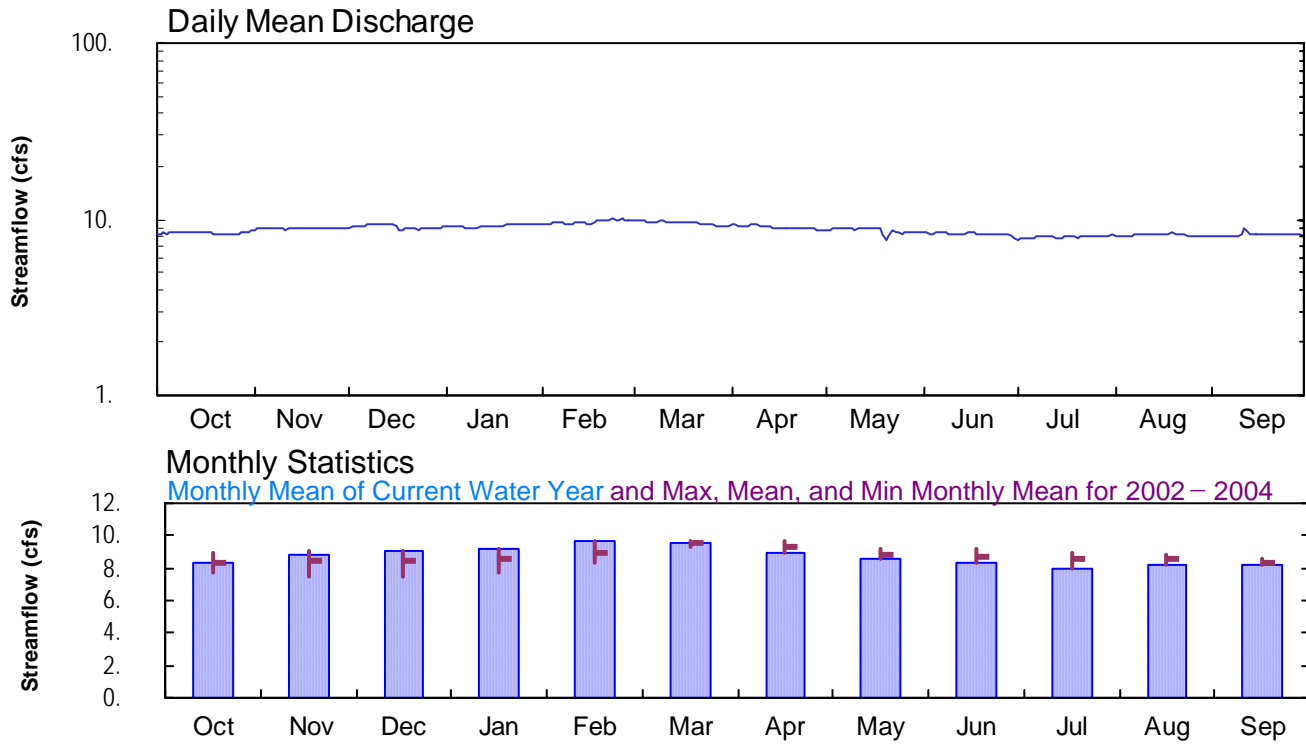




LOWER COLORADO RIVER BASIN-LAKE MEAD, MUDDY RIVER BASIN

09415927 WARM SPRINGS CONFLUENCE AT IVERSON FLUME NEAR MOAPA, NV--Continued

WATER YEAR OCTOBER 2003 TO SEPTEMBER 2004

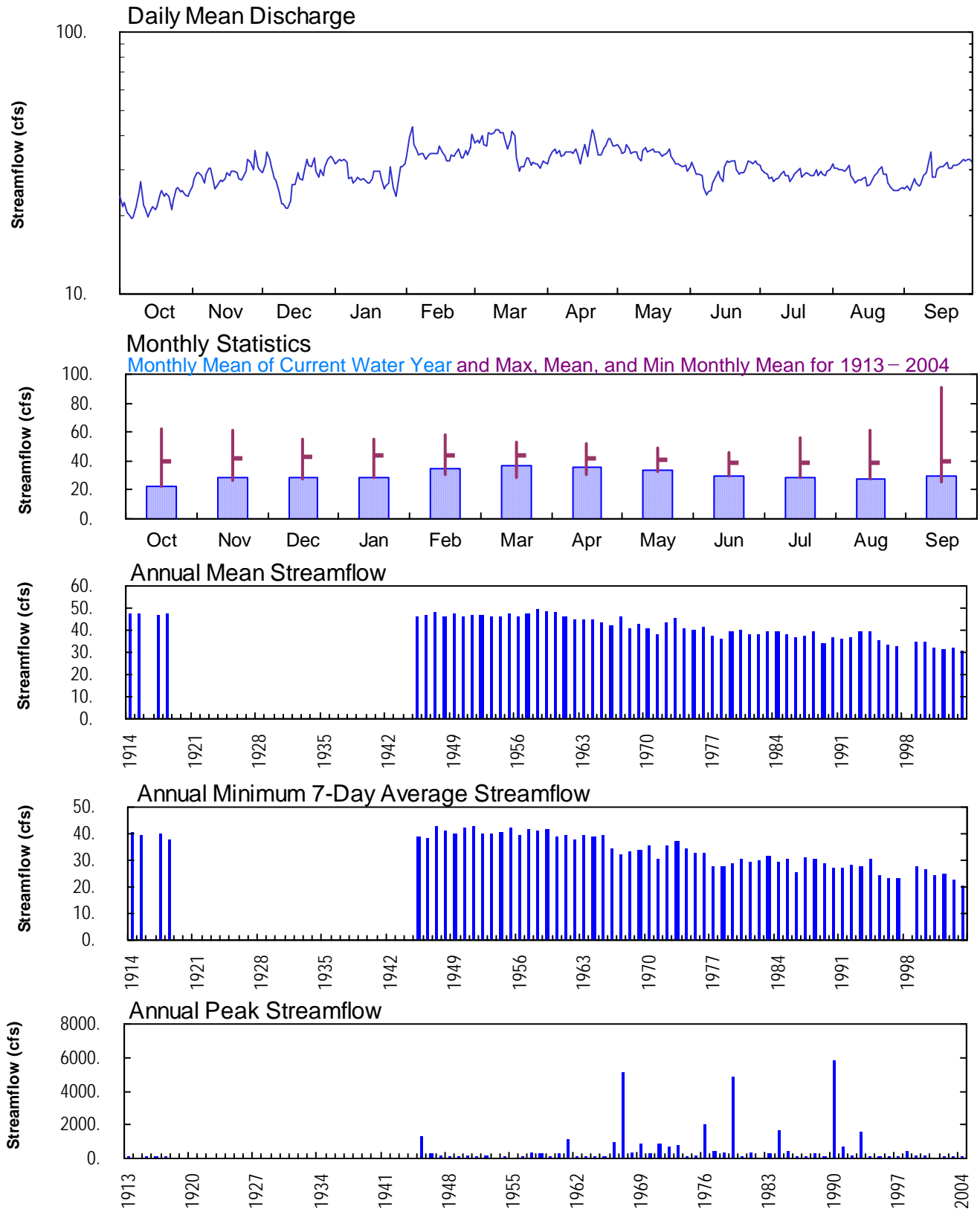




LOWER COLORADO RIVER BASIN-LAKE MEAD, MUDDY RIVER BASIN

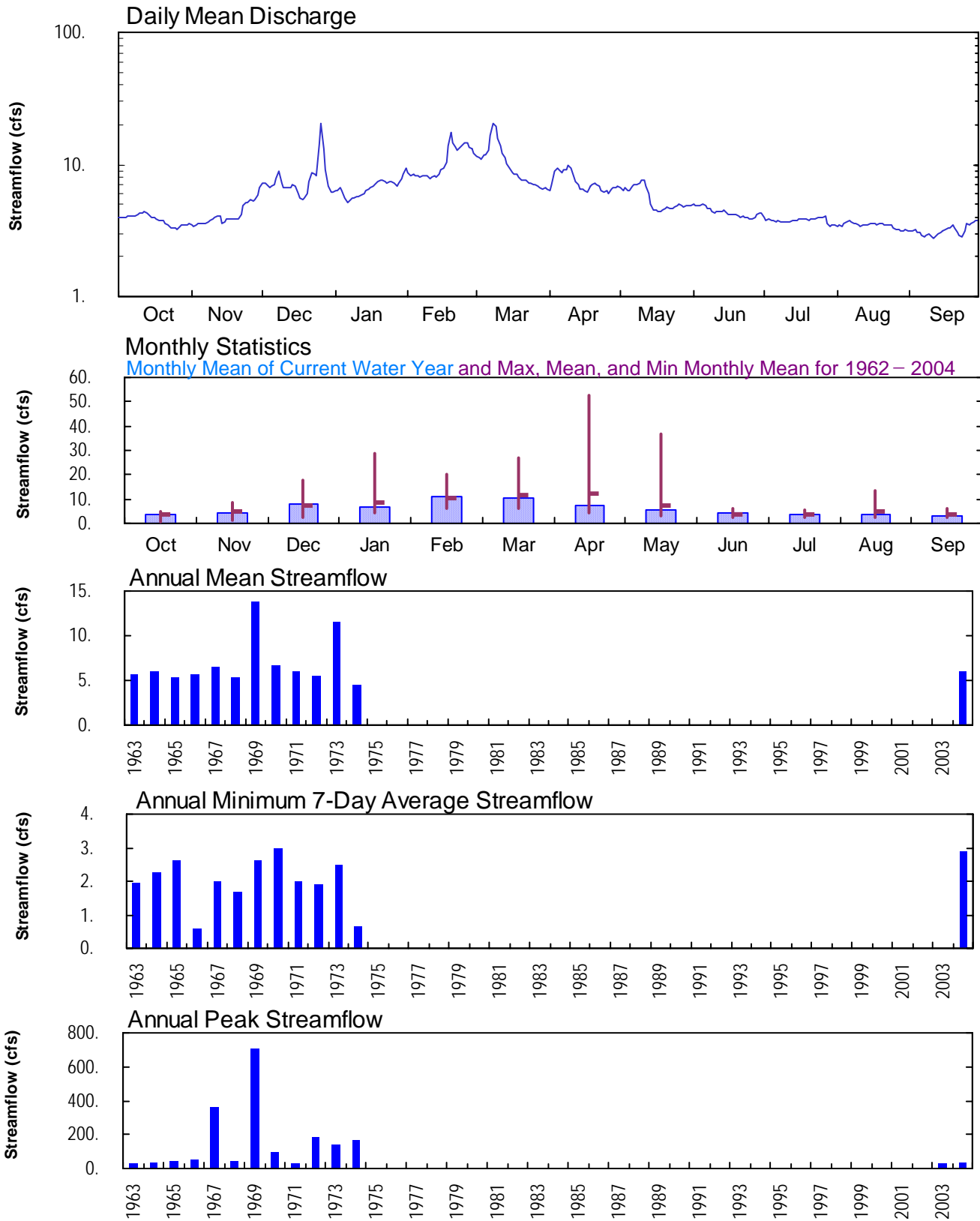
09416000 MUDDY RIVER NEAR MOAPA, NV--Continued

WATER YEAR OCTOBER 2003 TO SEPTEMBER 2004





WATER YEAR OCTOBER 2003 TO SEPTEMBER 2004



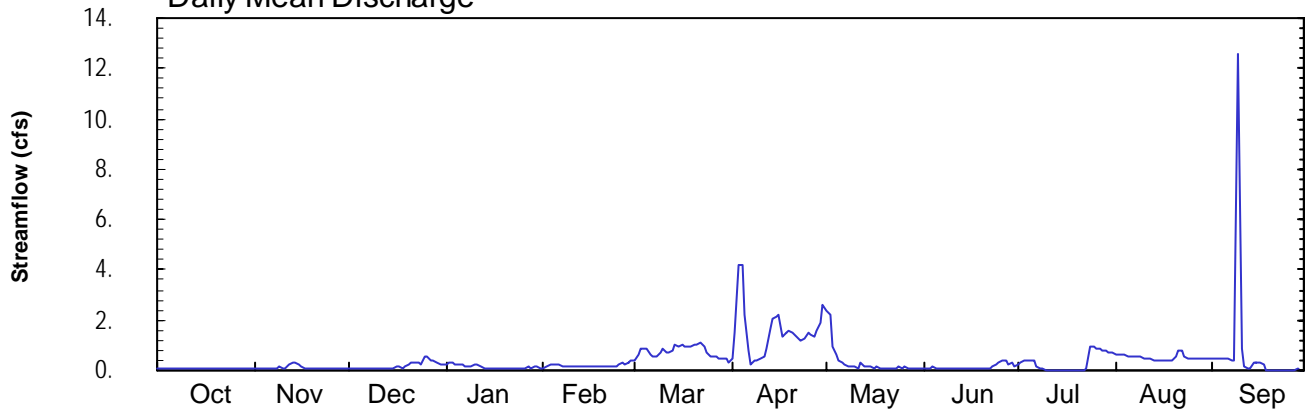


LOWER COLORADO RIVER BASIN-LAKE MEAD, MEADOW VALLEY WASH

09418500 MEADOW VALLEY WASH NEAR CALIENTE, NV--Continued

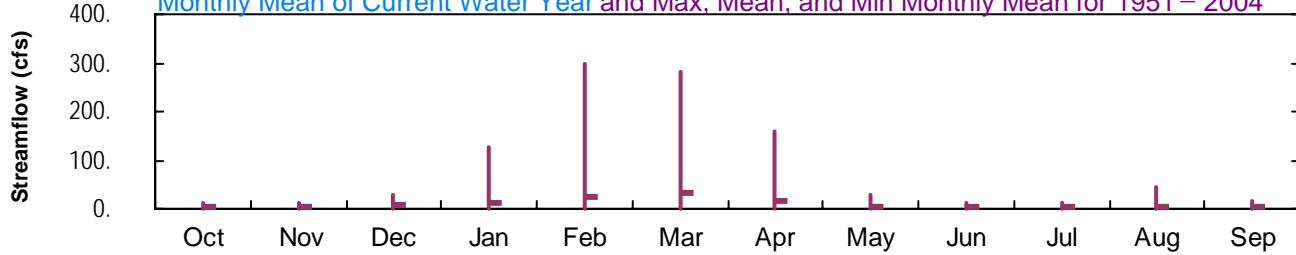
WATER YEAR OCTOBER 2003 TO SEPTEMBER 2004

Daily Mean Discharge

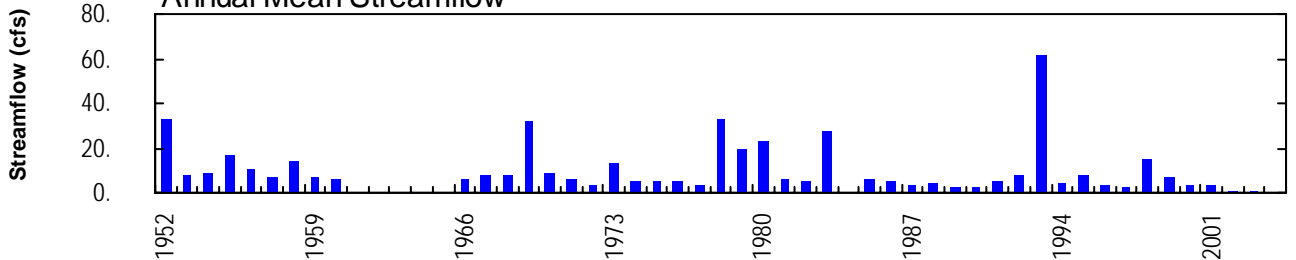


Monthly Statistics

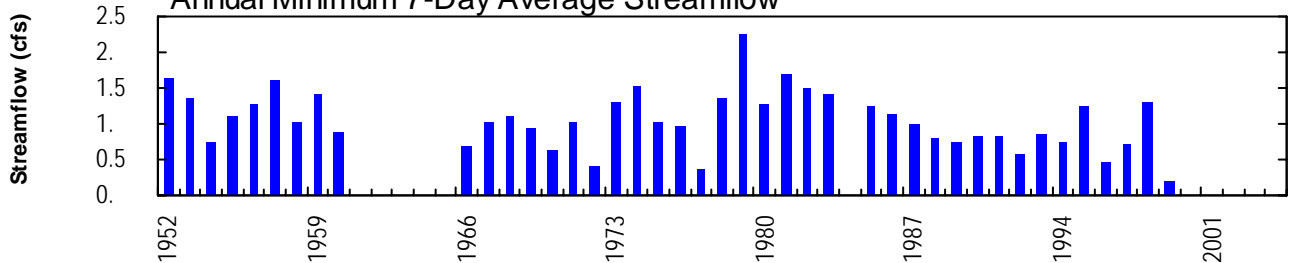
Monthly Mean of Current Water Year and Max, Mean, and Min Monthly Mean for 1951 - 2004



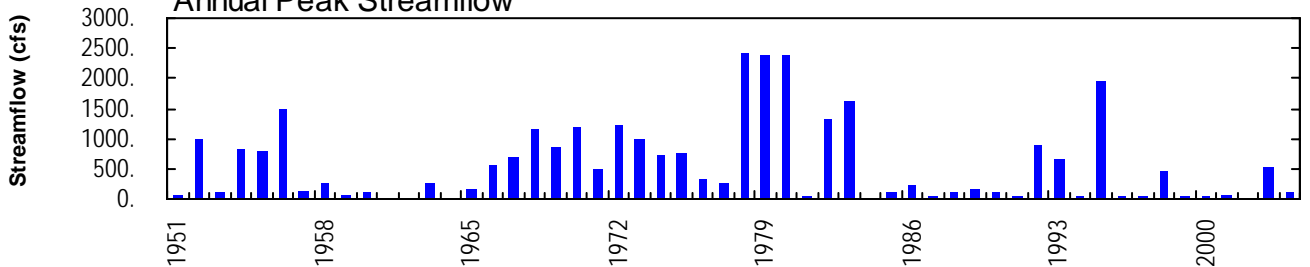
Annual Mean Streamflow



Annual Minimum 7-Day Average Streamflow



Annual Peak Streamflow

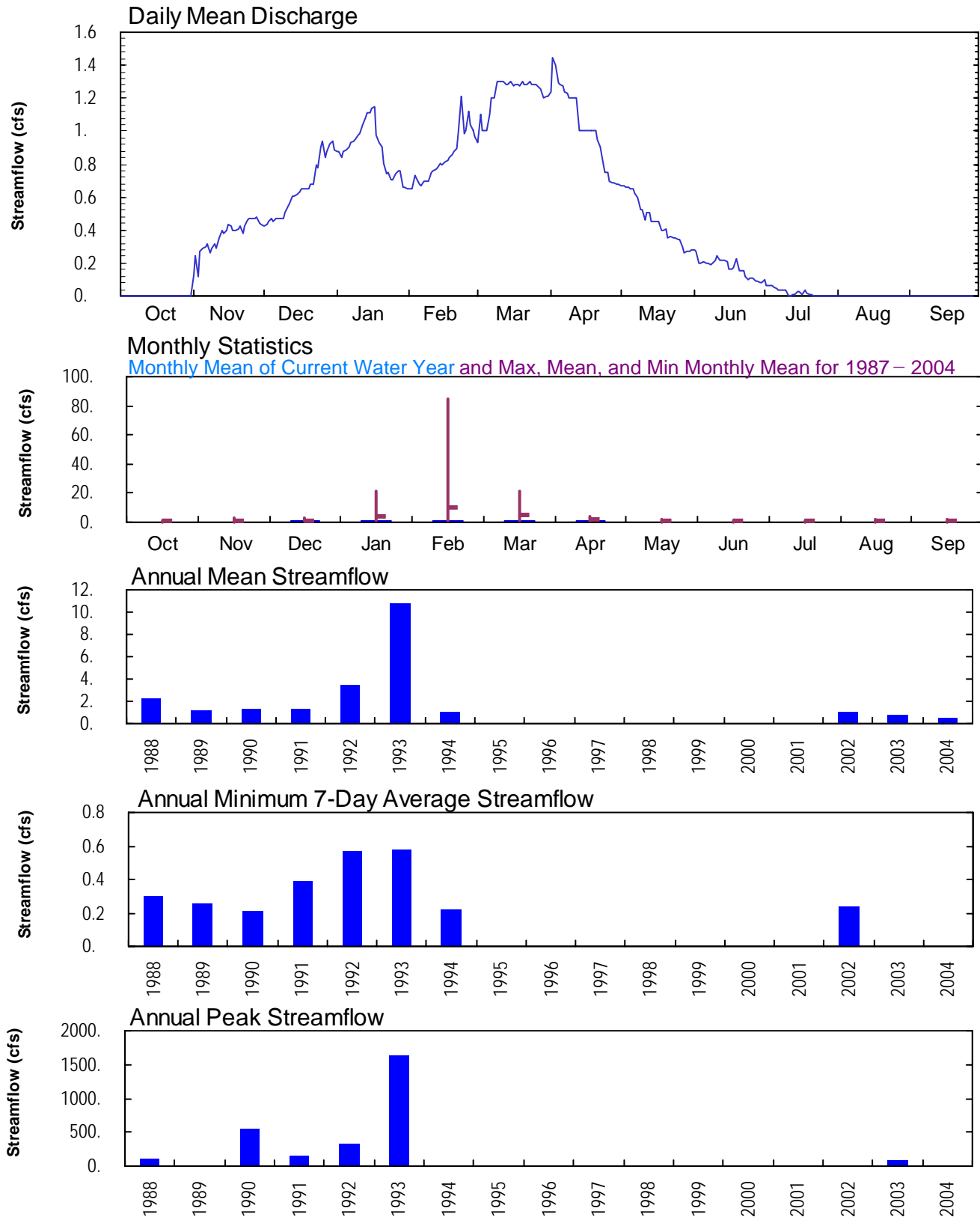




LOWER COLORADO RIVER BASIN-LAKE MEAD, MEADOW VALLEY WASH

09418700 MEADOW VALLEY WASH NEAR ROX, NV--Continued

WATER YEAR OCTOBER 2003 TO SEPTEMBER 2004

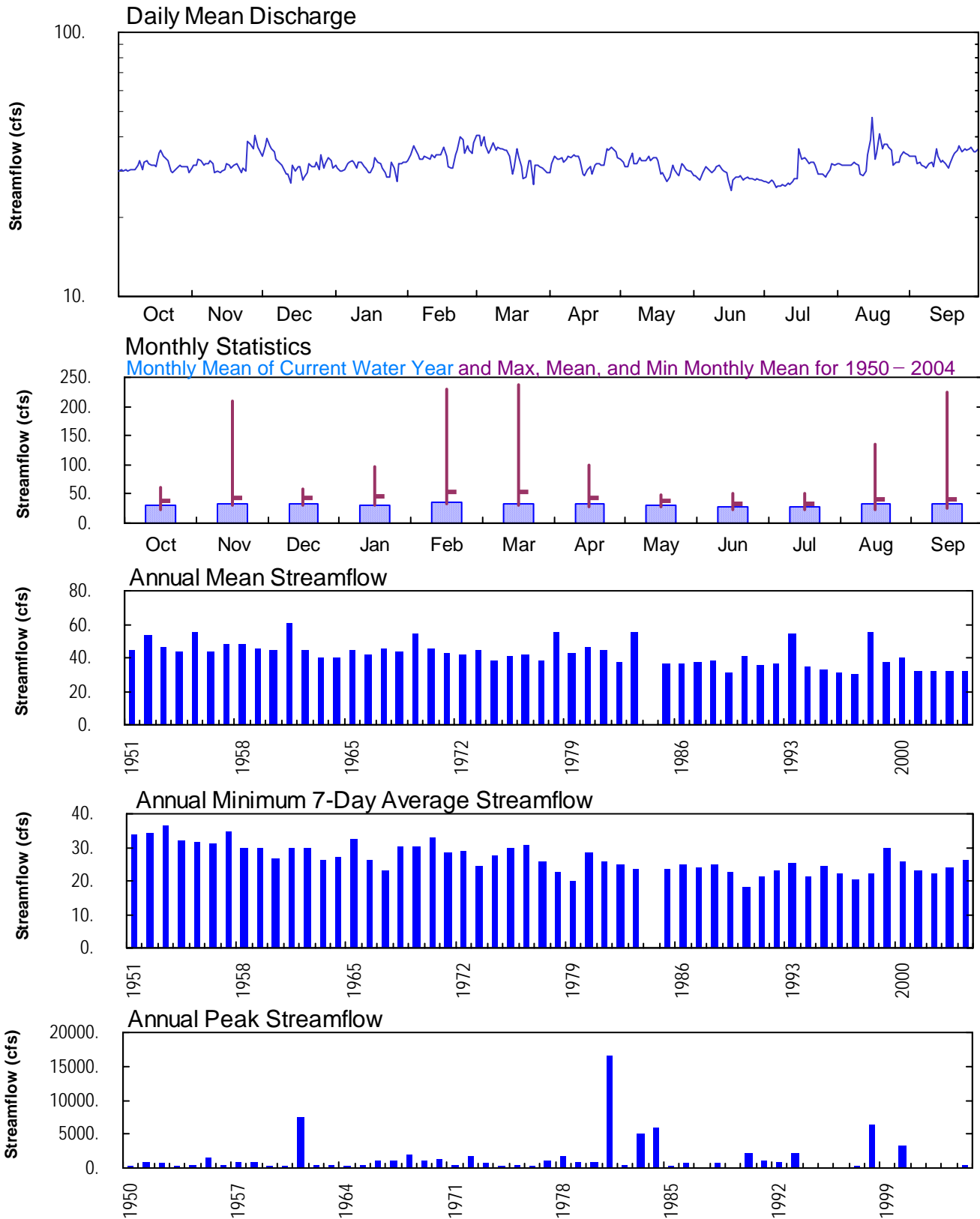




LOWER COLORADO RIVER BASIN-LAKE MEAD, MUDDY RIVER BASIN

09419000 MUDDY RIVER NEAR GLENDALE, NV--Continued

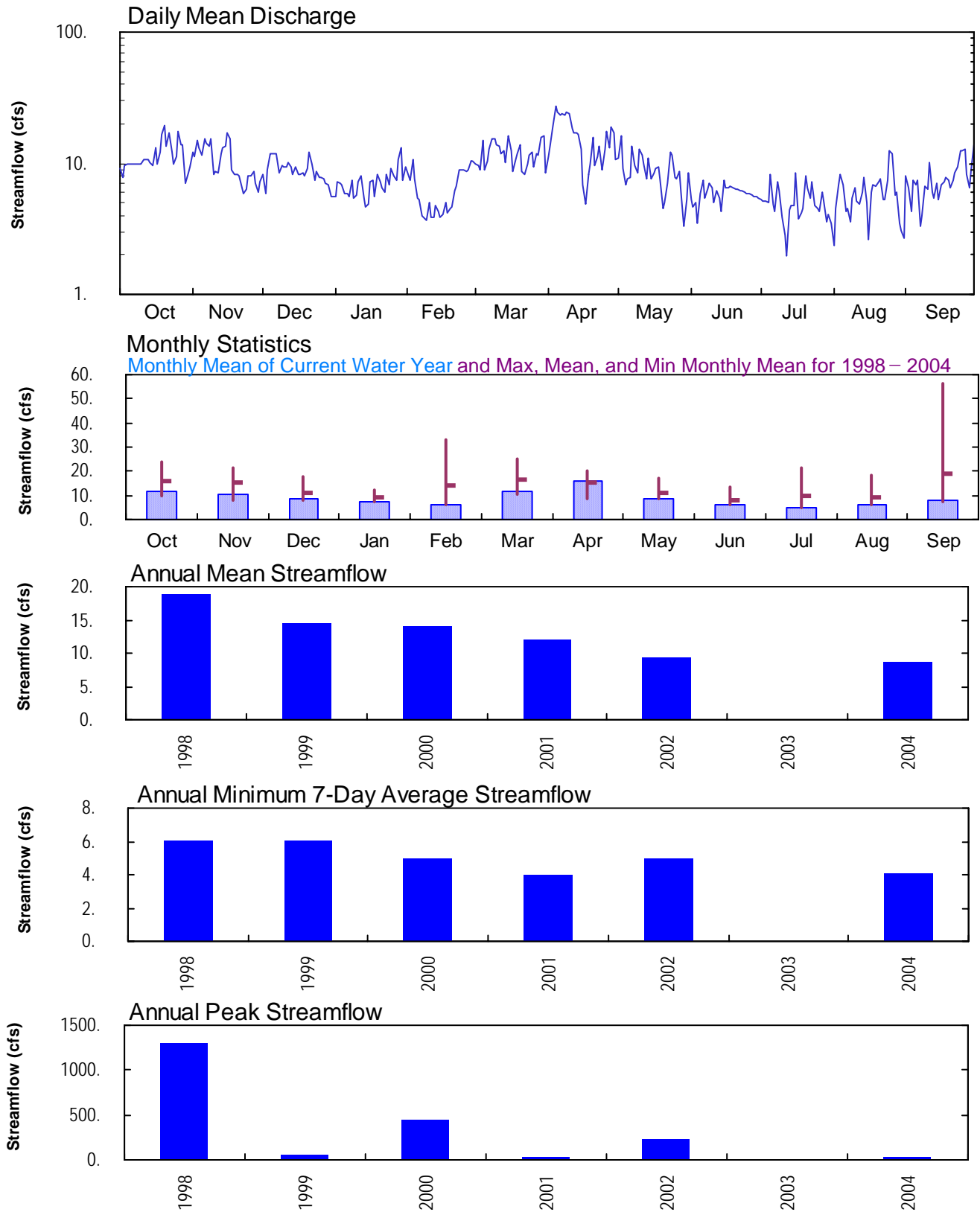
WATER YEAR OCTOBER 2003 TO SEPTEMBER 2004





LOWER COLORADO RIVER BASIN-LAKE MEAD, MUDDY RIVER BASIN
09419507 MUDDY RIVER AT LEWIS AVENUE AT OVERTON, NV--Continued

WATER YEAR OCTOBER 2003 TO SEPTEMBER 2004

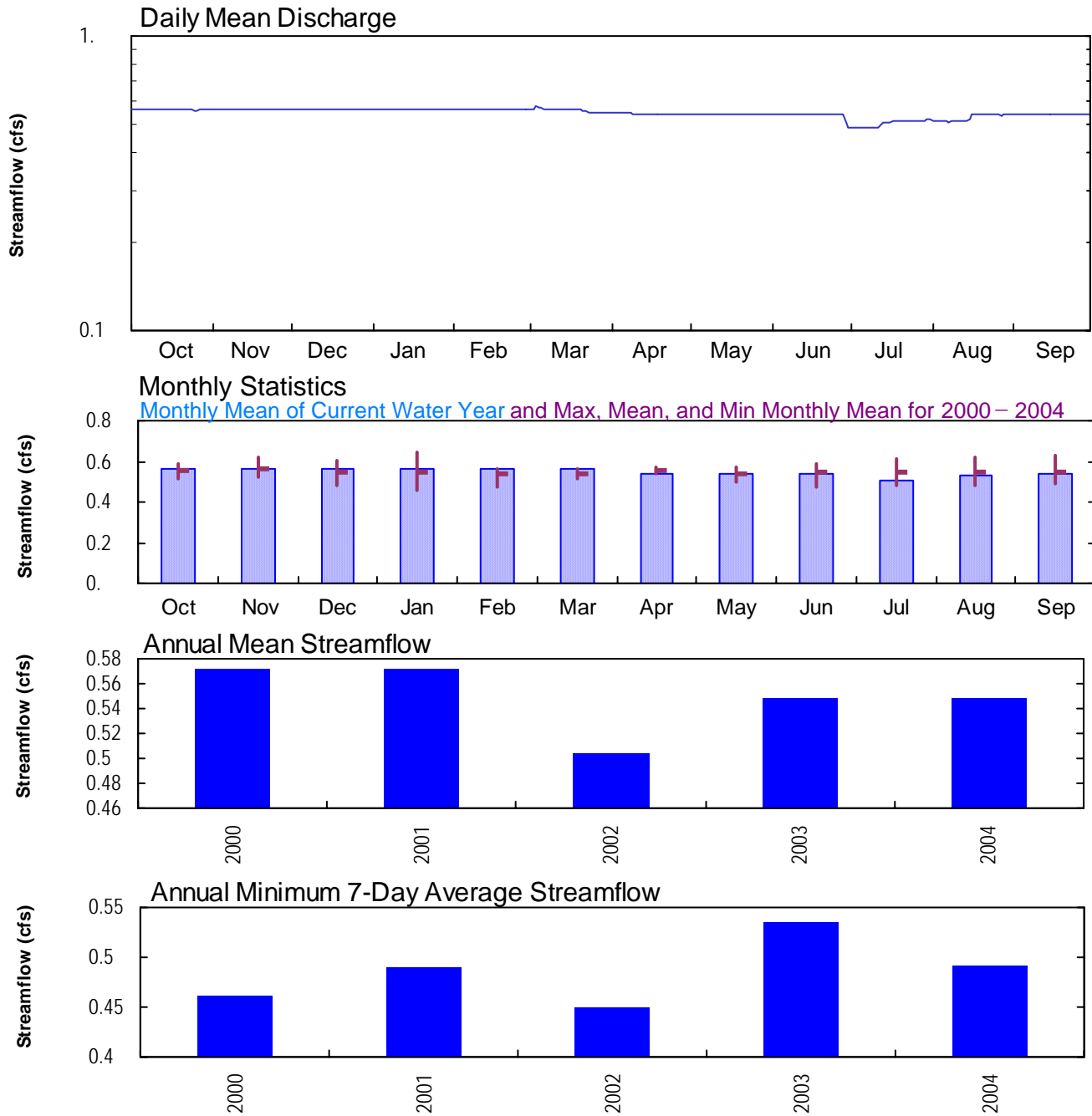




LOWER COLORADO RIVER BASIN-LAKE MEAD, LAKE MEAD

09419547 BLUE POINT SPRING NEAR VALLEY OF FIRE STATE PARK, NV--Continued

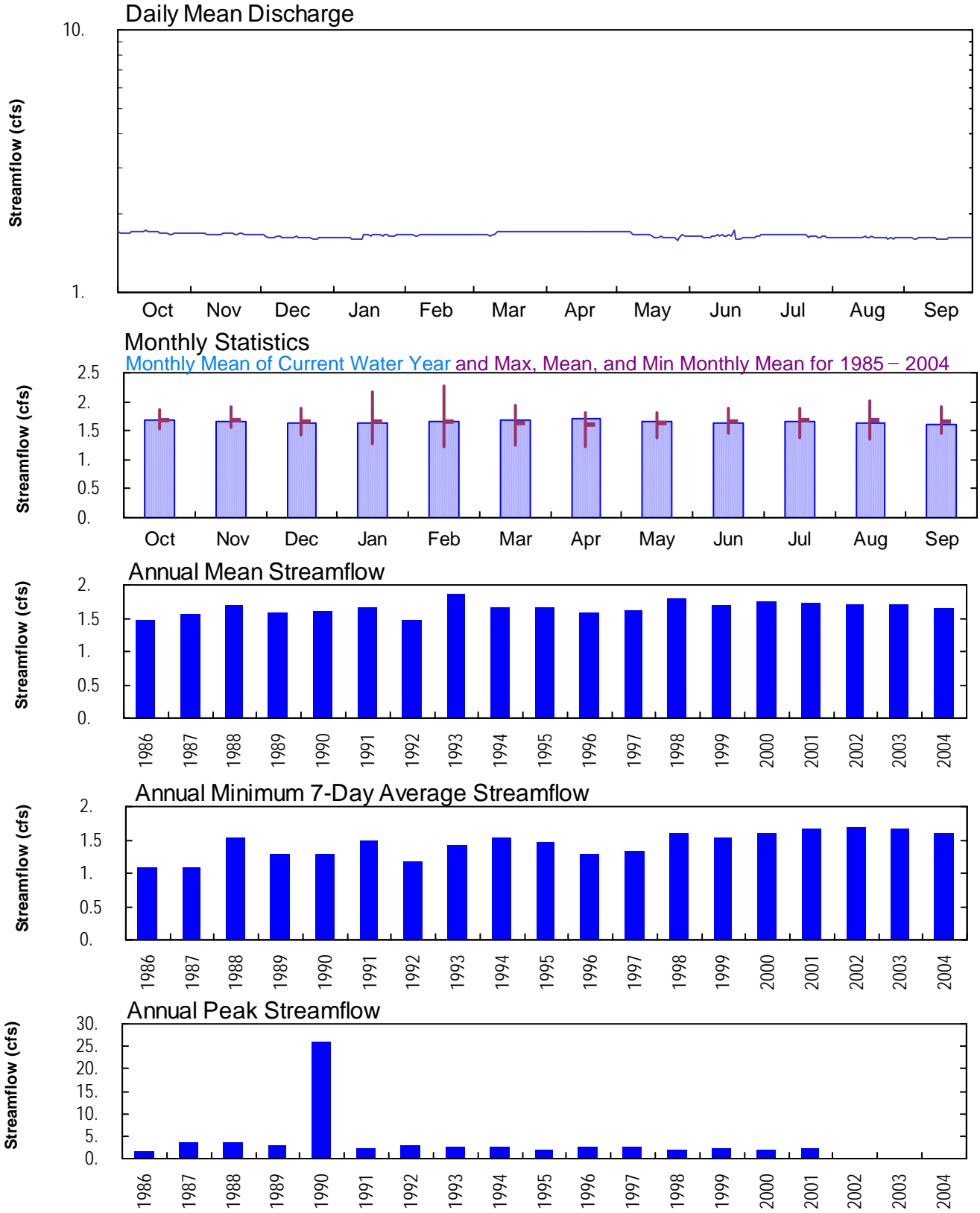
WATER YEAR OCTOBER 2003 TO SEPTEMBER 2004





LOWER COLORADO RIVER BASIN-LAKE MEAD, LAKE MEAD
09419550 ROGERS SPRING NEAR OVERTON BEACH, NV--Continued

WATER YEAR OCTOBER 2003 TO SEPTEMBER 2004

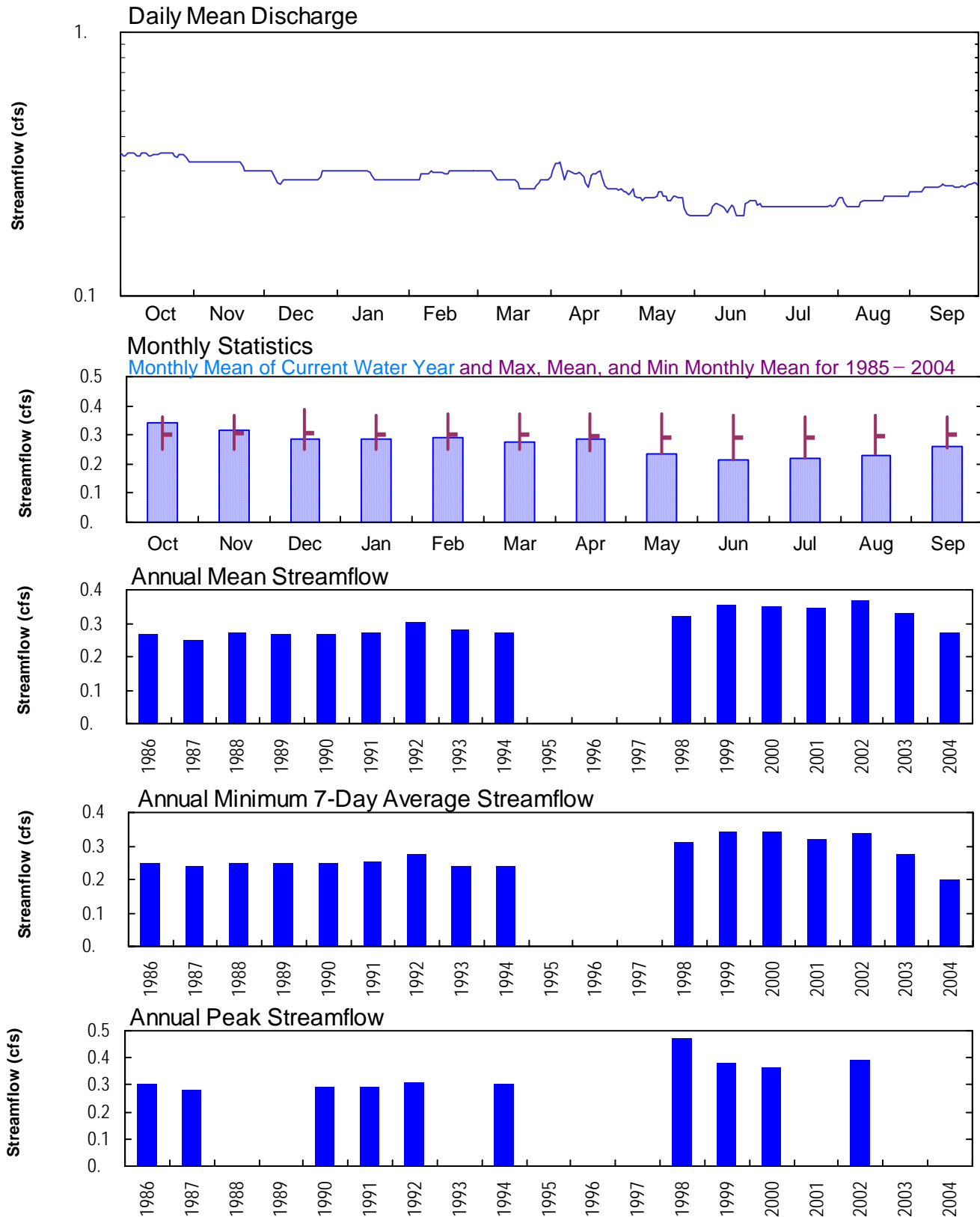




LOWER COLORADO RIVER BASIN-LAKE MEAD, LAS VEGAS WASH

09419625 CORN CREEK SPRING AT NATIONAL FISH AND WILDLIFE HEADQUARTERS, NV--Continued

WATER YEAR OCTOBER 2003 TO SEPTEMBER 2004

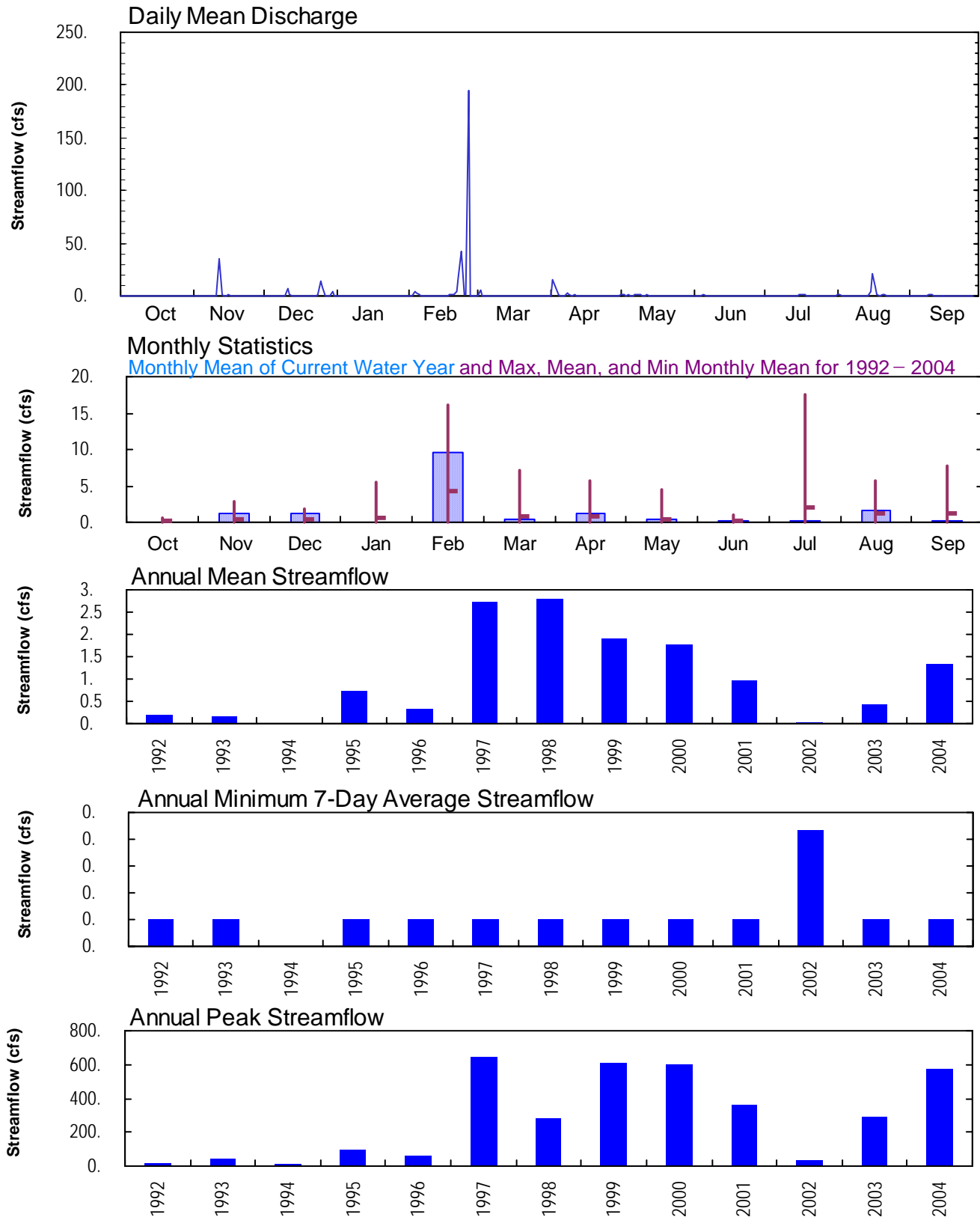




LOWER COLORADO RIVER BASIN-LAKE MEAD, LAS VEGAS WASH

094196497 GOWAN DETENTION BASIN OUTLET NEAR NORTH LAS VEGAS, NV--Continued

WATER YEAR OCTOBER 2003 TO SEPTEMBER 2004

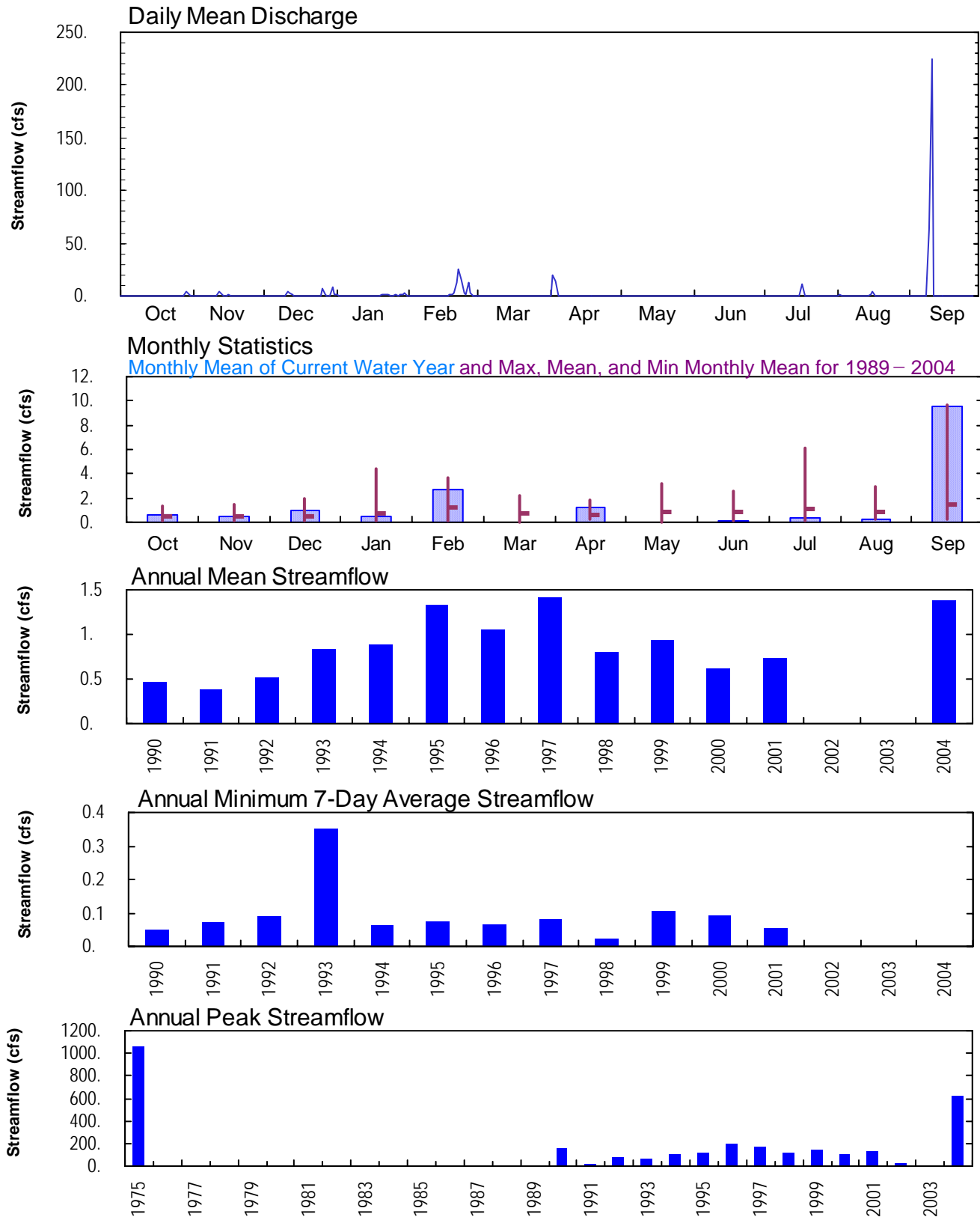




LOWER COLORADO RIVER BASIN-LAKE MEAD, LAS VEGAS WASH

094196557 LAS VEGAS CREEK AT MEADOWS DETENTION BASIN OUT AT LAS VEGAS--Continued

WATER YEAR OCTOBER 2003 TO SEPTEMBER 2004

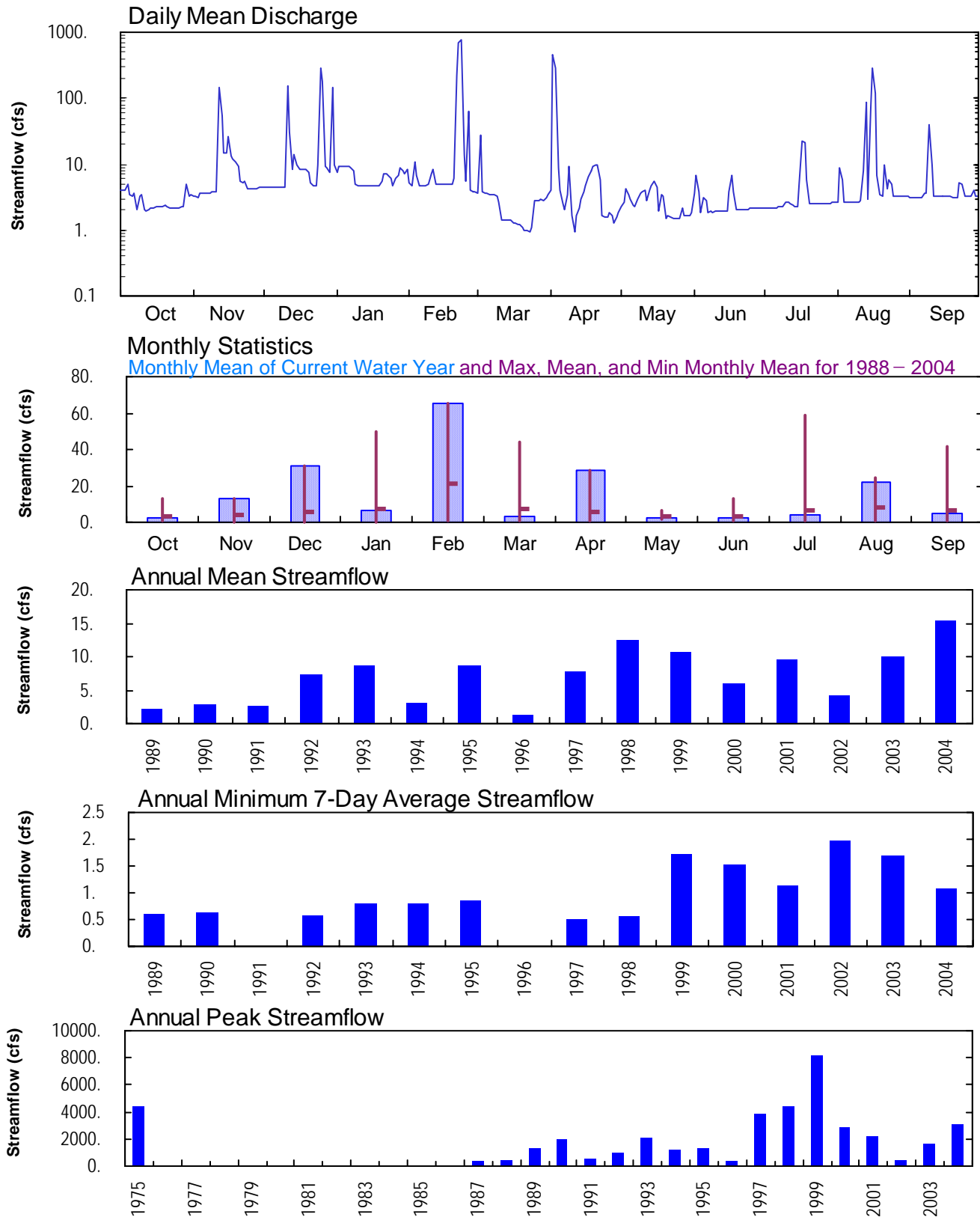




LOWER COLORADO RIVER BASIN-LAKE MEAD, LAS VEGAS WASH

09419658 LAS VEGAS WASH NEAR SAHARA AVENUE NEAR LAS VEGAS, NV--Continued

WATER YEAR OCTOBER 2003 TO SEPTEMBER 2004

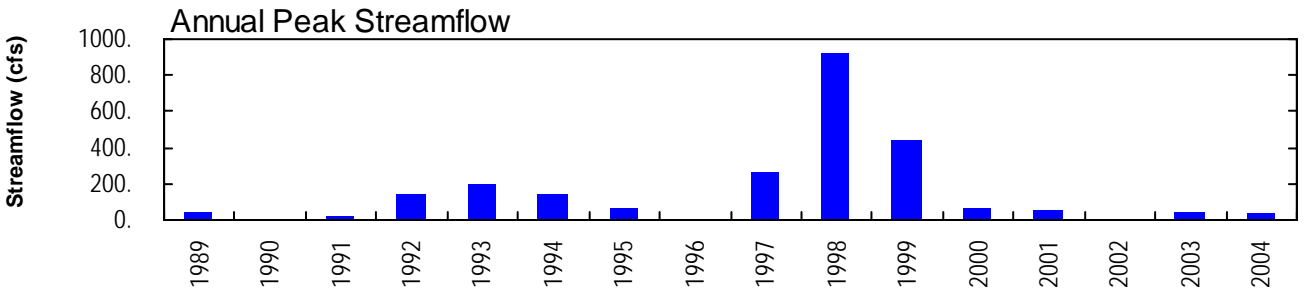
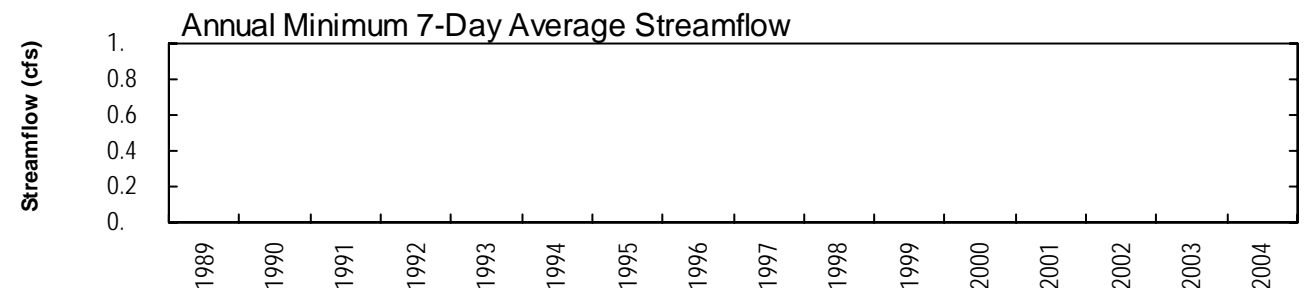
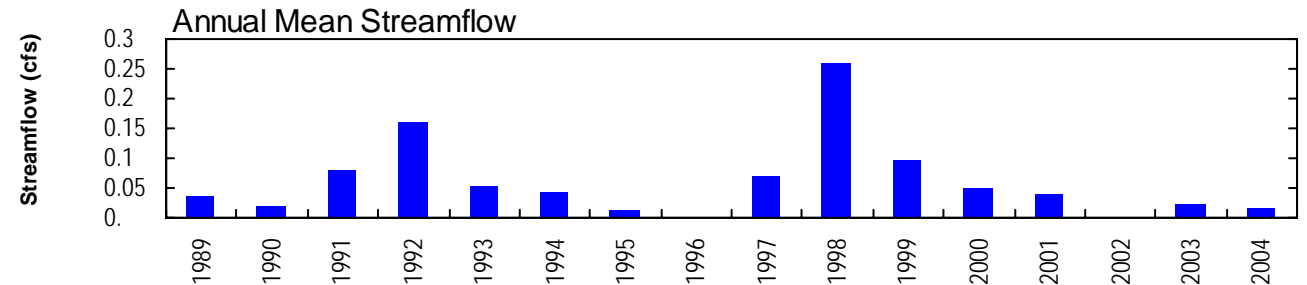
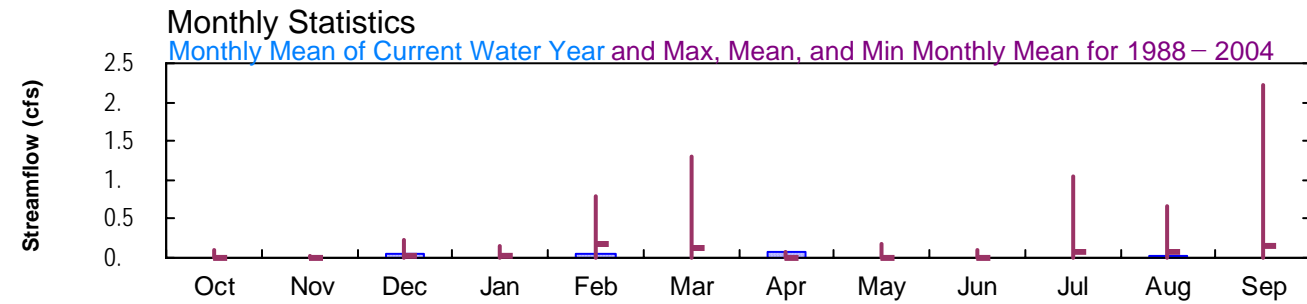
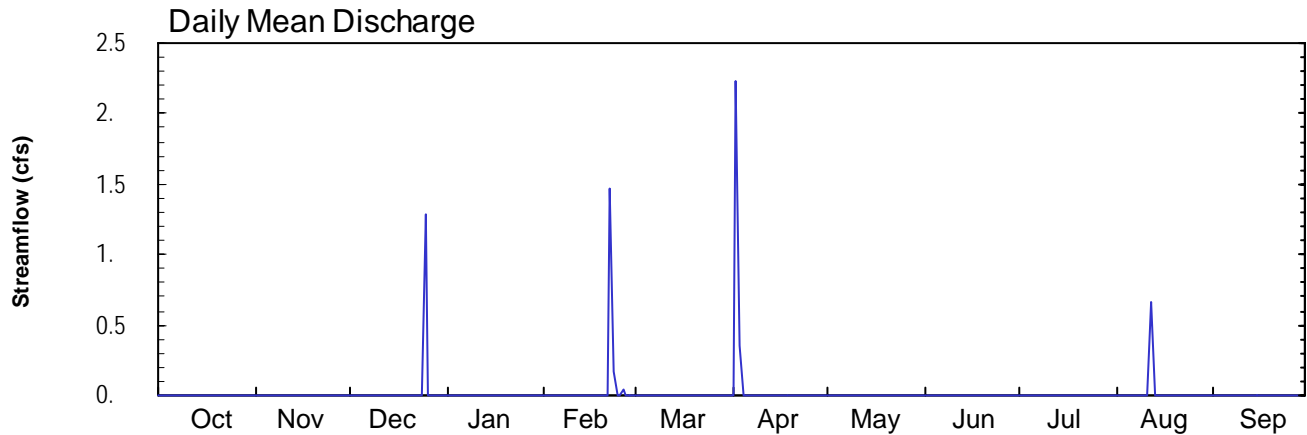




LOWER COLORADO RIVER BASIN-LAKE MEAD, LAS VEGAS WASH

09419659 SLOAN CHANNEL TRIBUTARY AT LAS VEGAS BOULEVARD NEAR NORTH LAS VEGAS--Continued

WATER YEAR OCTOBER 2003 TO SEPTEMBER 2004

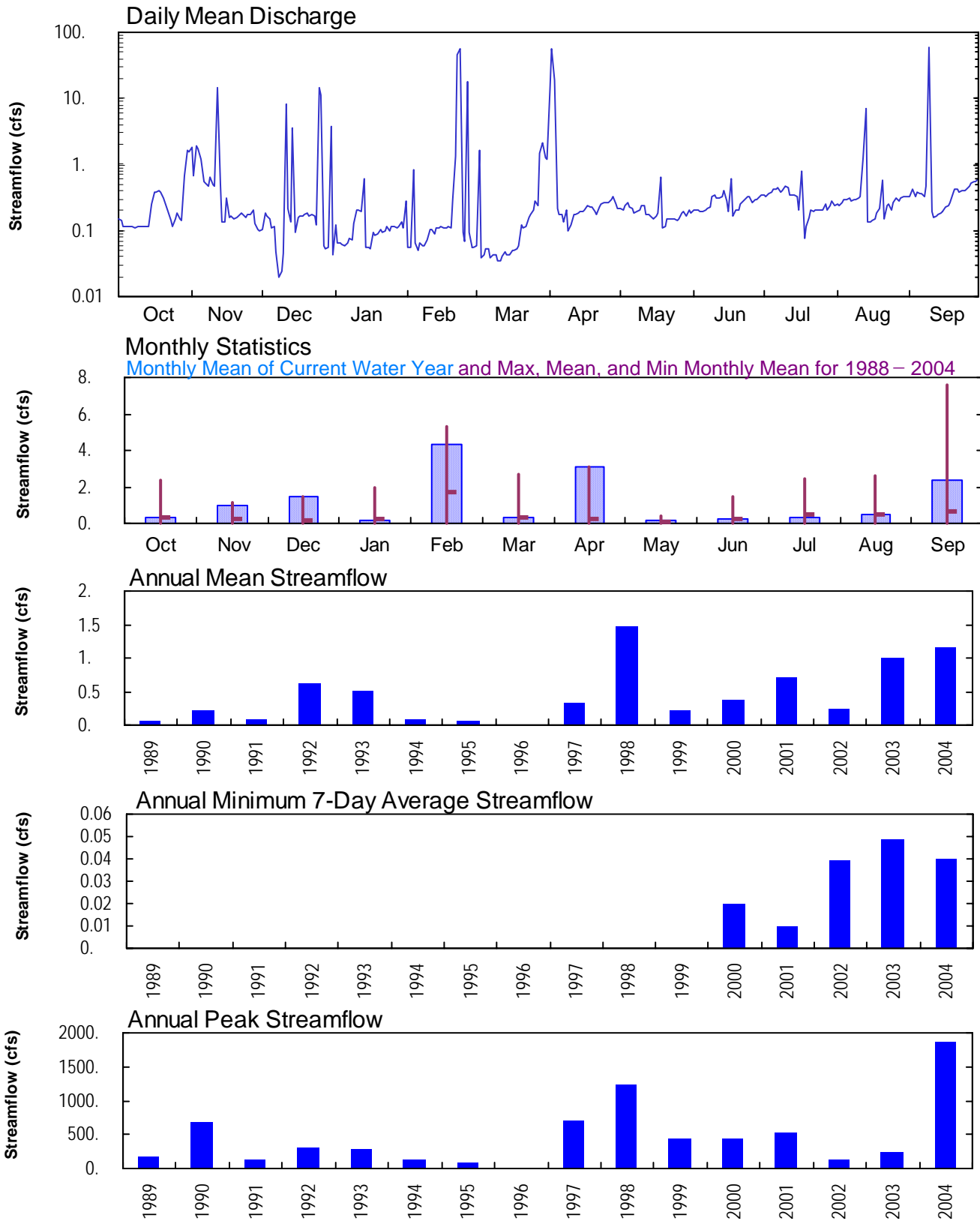




LOWER COLORADO RIVER BASIN-LAKE MEAD, LAS VEGAS WASH

09419665 SLOAN CHANNEL AT CHARLESTON BOULEVARD NEAR LAS VEGAS, NV--Continued

WATER YEAR OCTOBER 2003 TO SEPTEMBER 2004

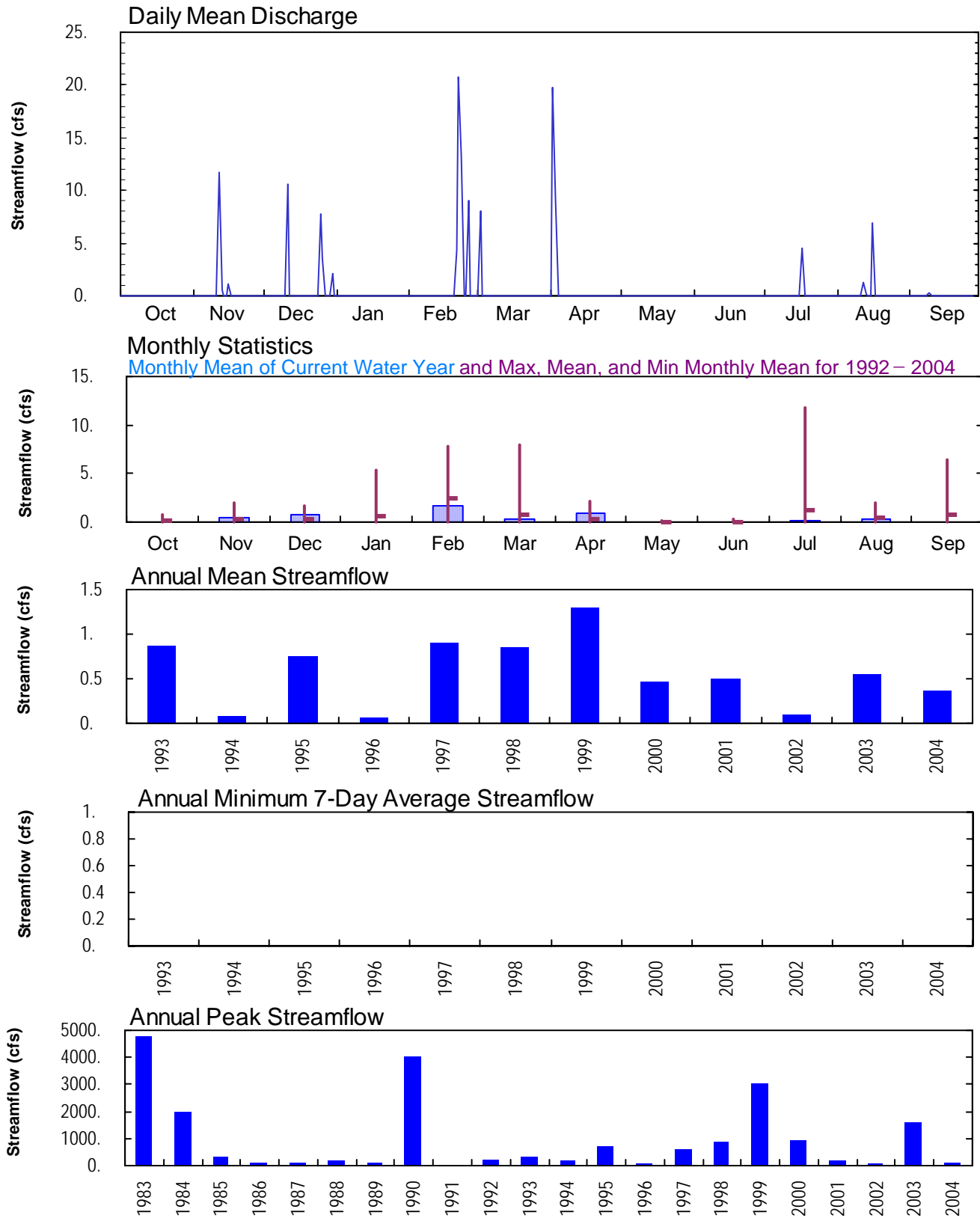




LOWER COLORADO RIVER BASIN-LAKE MEAD, LAS VEGAS WASH

09419674 FLAMINGO WASH AT DECATUR BOULEVARD AT LAS VEGAS, NV--Continued

WATER YEAR OCTOBER 2003 TO SEPTEMBER 2004

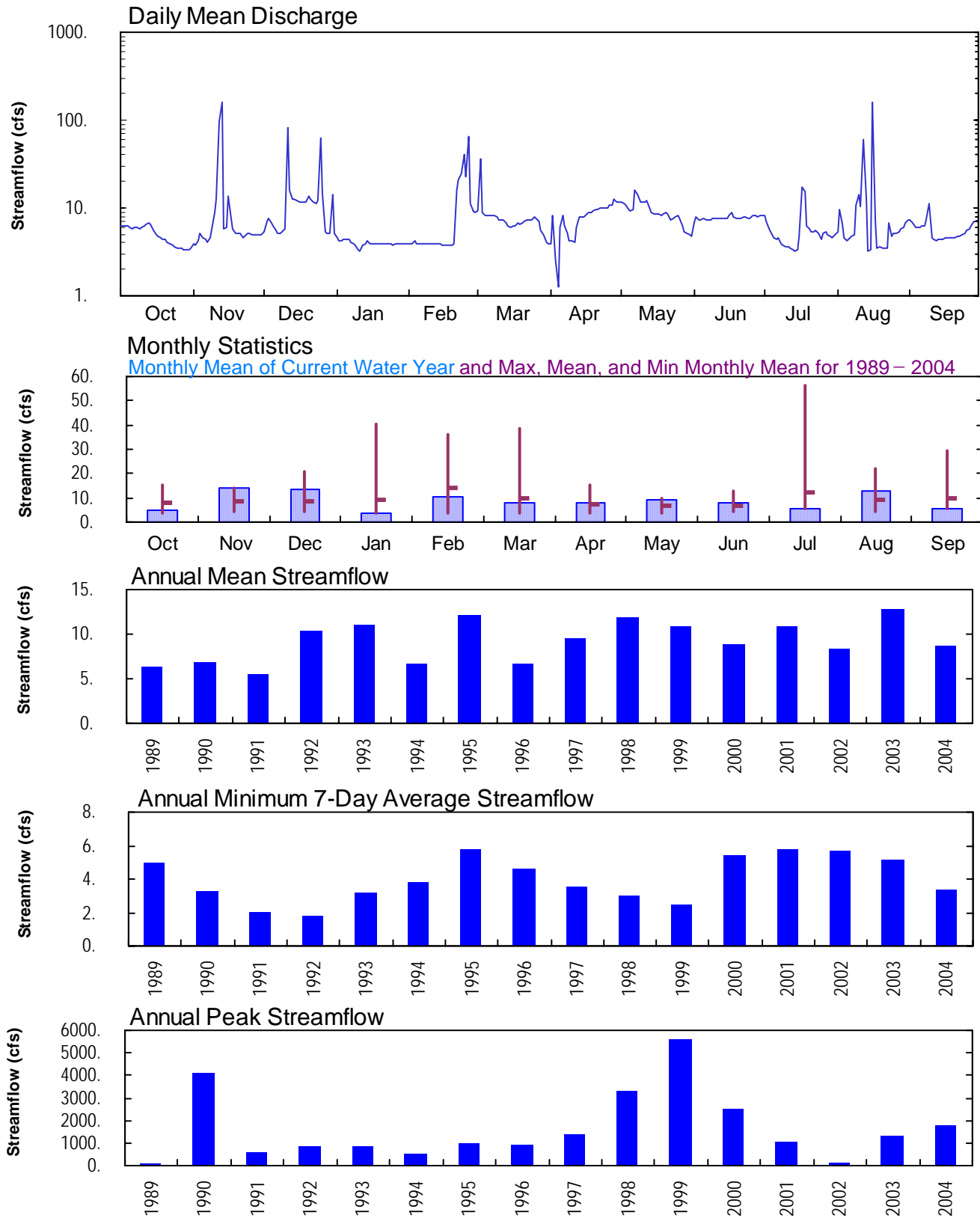




LOWER COLORADO RIVER BASIN-LAKE MEAD, LAS VEGAS WASH

094196781 FLAMINGO WASH AT NELLIS BOULEVARD NEAR LAS VEGAS, NV--Continued

WATER YEAR OCTOBER 2003 TO SEPTEMBER 2004

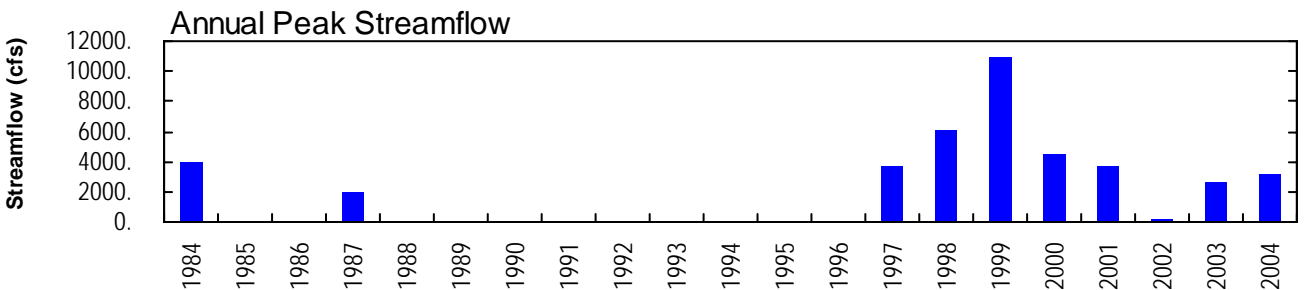
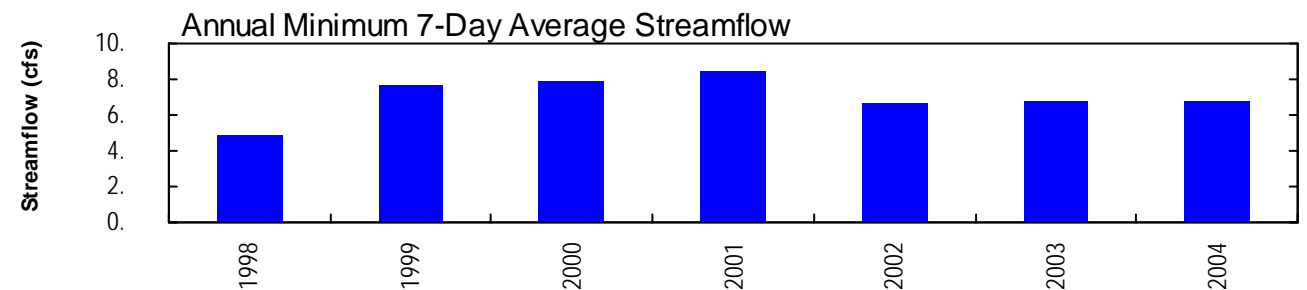
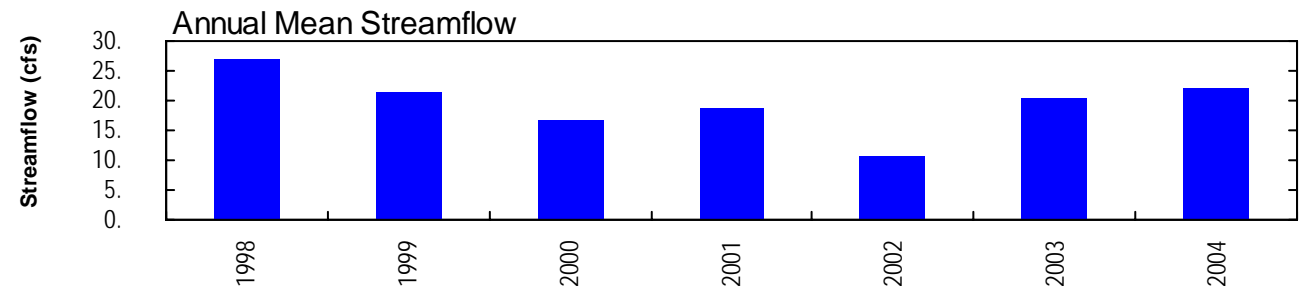
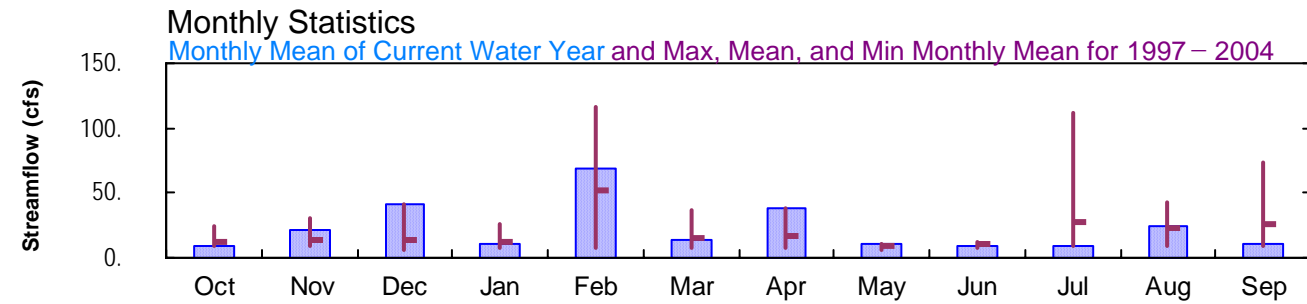
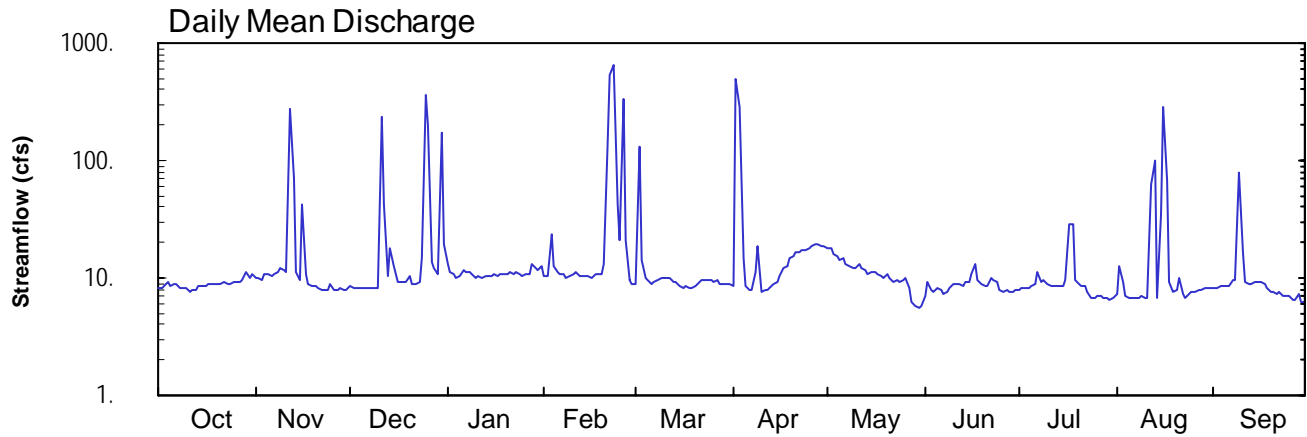




LOWER COLORADO RIVER BASIN-LAKE MEAD, LAS VEGAS WASH

094196783 LAS VEGAS WASH BELOW FLAMINGO WASH CONFLUENCE NEAR LAS VEGAS, NV--Continued

WATER YEAR OCTOBER 2003 TO SEPTEMBER 2004

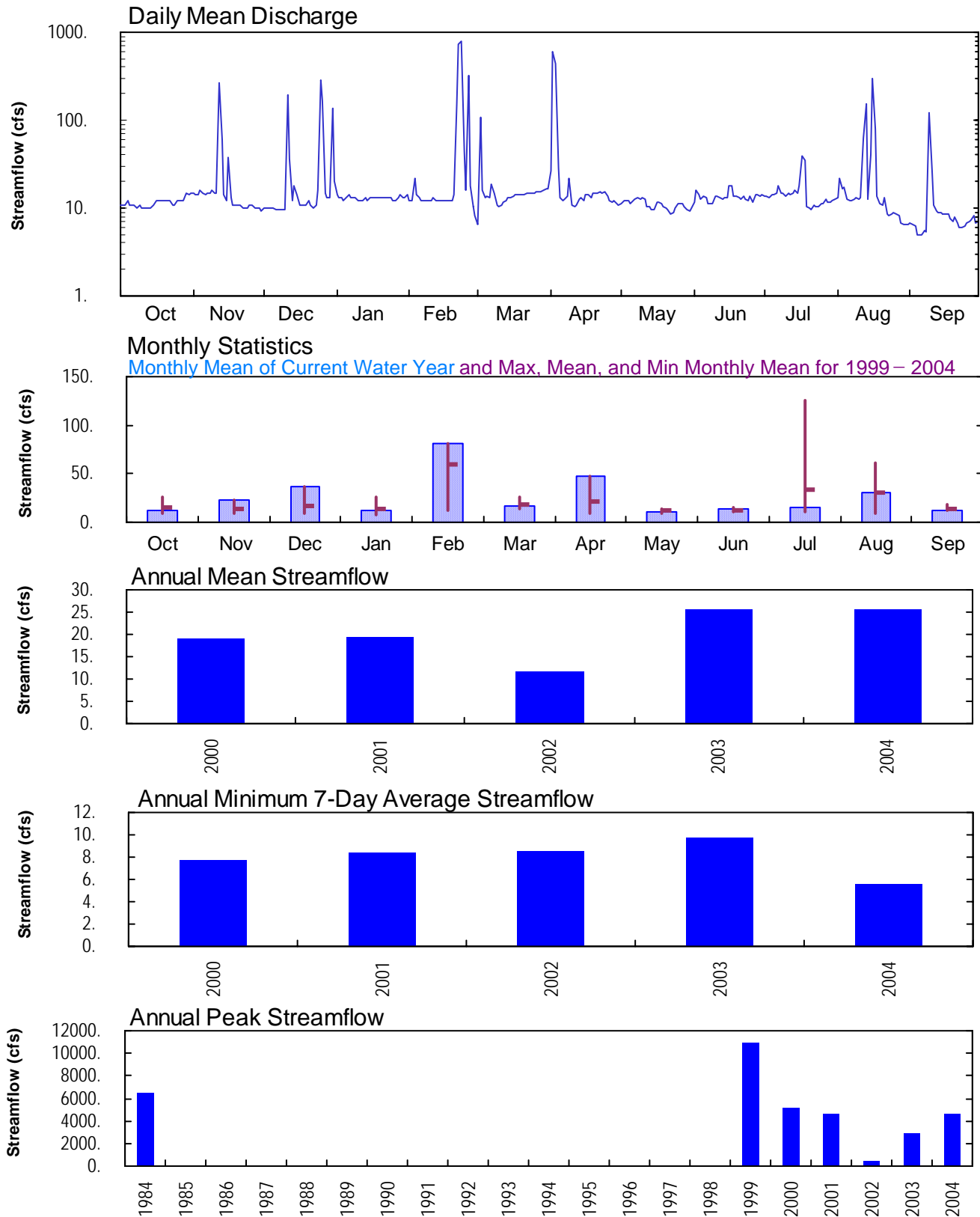




LOWER COLORADO RIVER BASIN-LAKE MEAD, LAS VEGAS WASH

094196784 LAS VEGAS WASH AT VEGAS VALLEY DR NEAR LAS VEGAS, NV--Continued

WATER YEAR OCTOBER 2003 TO SEPTEMBER 2004

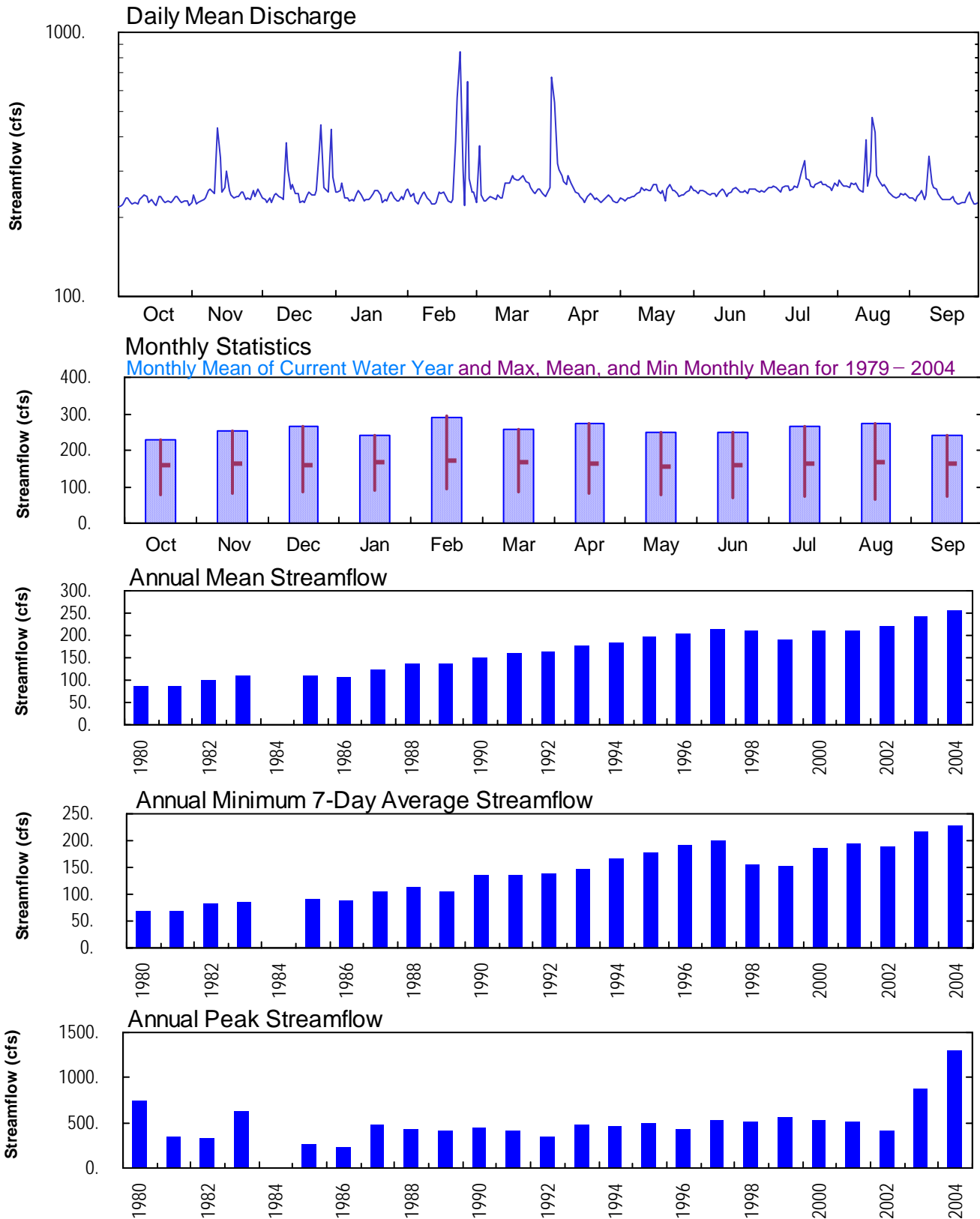




LOWER COLORADO RIVER BASIN-LAKE MEAD, LAS VEGAS WASH

09419679 LAS VEGAS WASTEWAY NEAR EAST LAS VEGAS, NV--Continued

WATER YEAR OCTOBER 2003 TO SEPTEMBER 2004

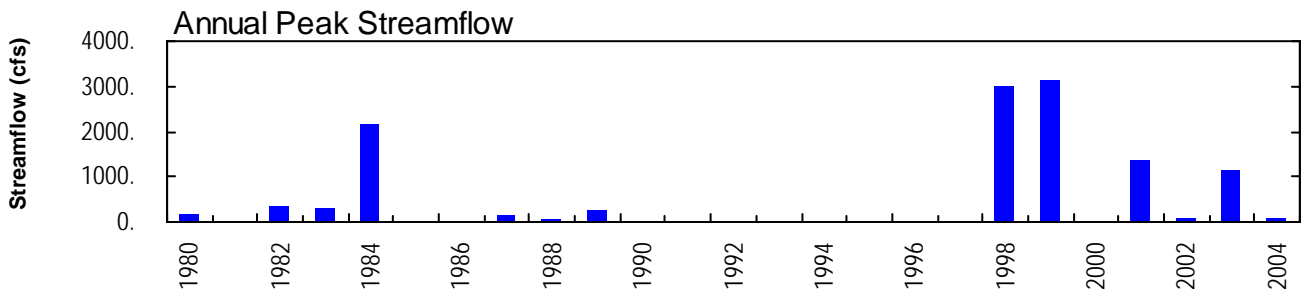
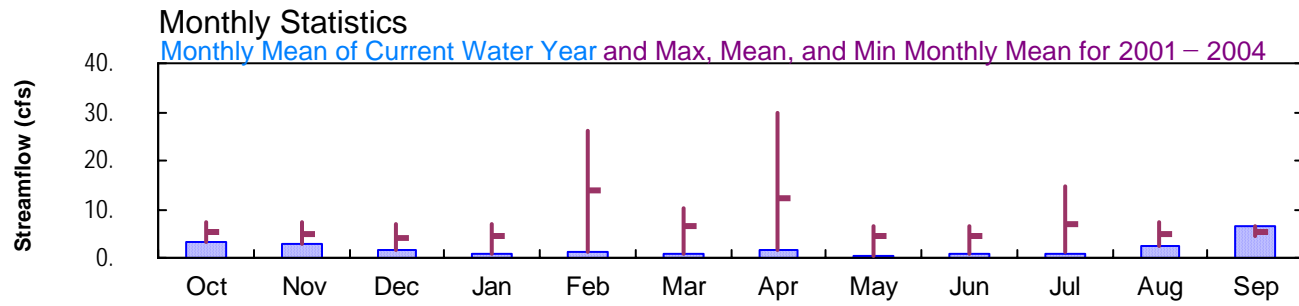
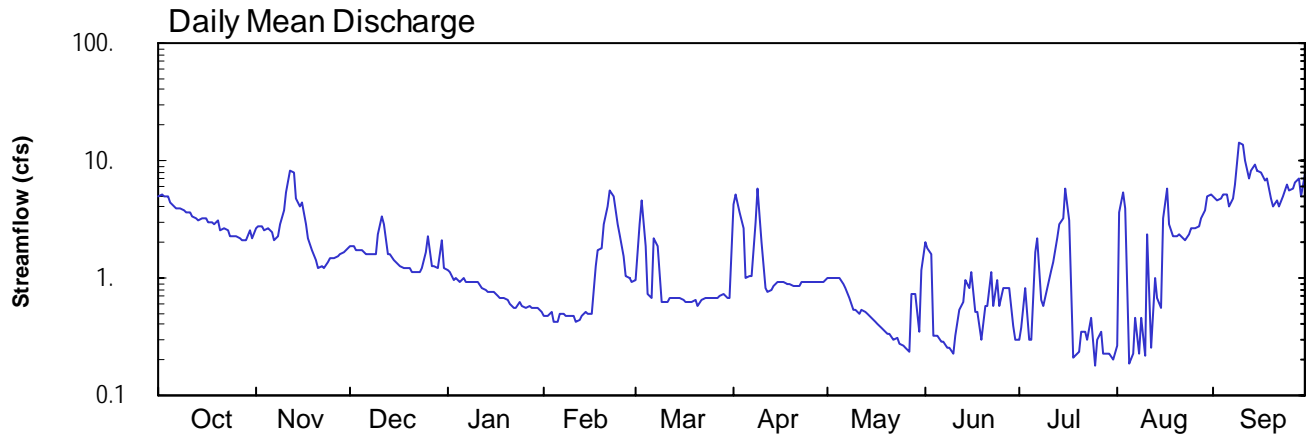




LOWER COLORADO RIVER BASIN-LAKE MEAD, LAS VEGAS WASH

09419696 DUCK CREEK AT BROADBENT BOULEVARD AT EAST LAS VEGAS, NV--Continued

WATER YEAR OCTOBER 2003 TO SEPTEMBER 2004

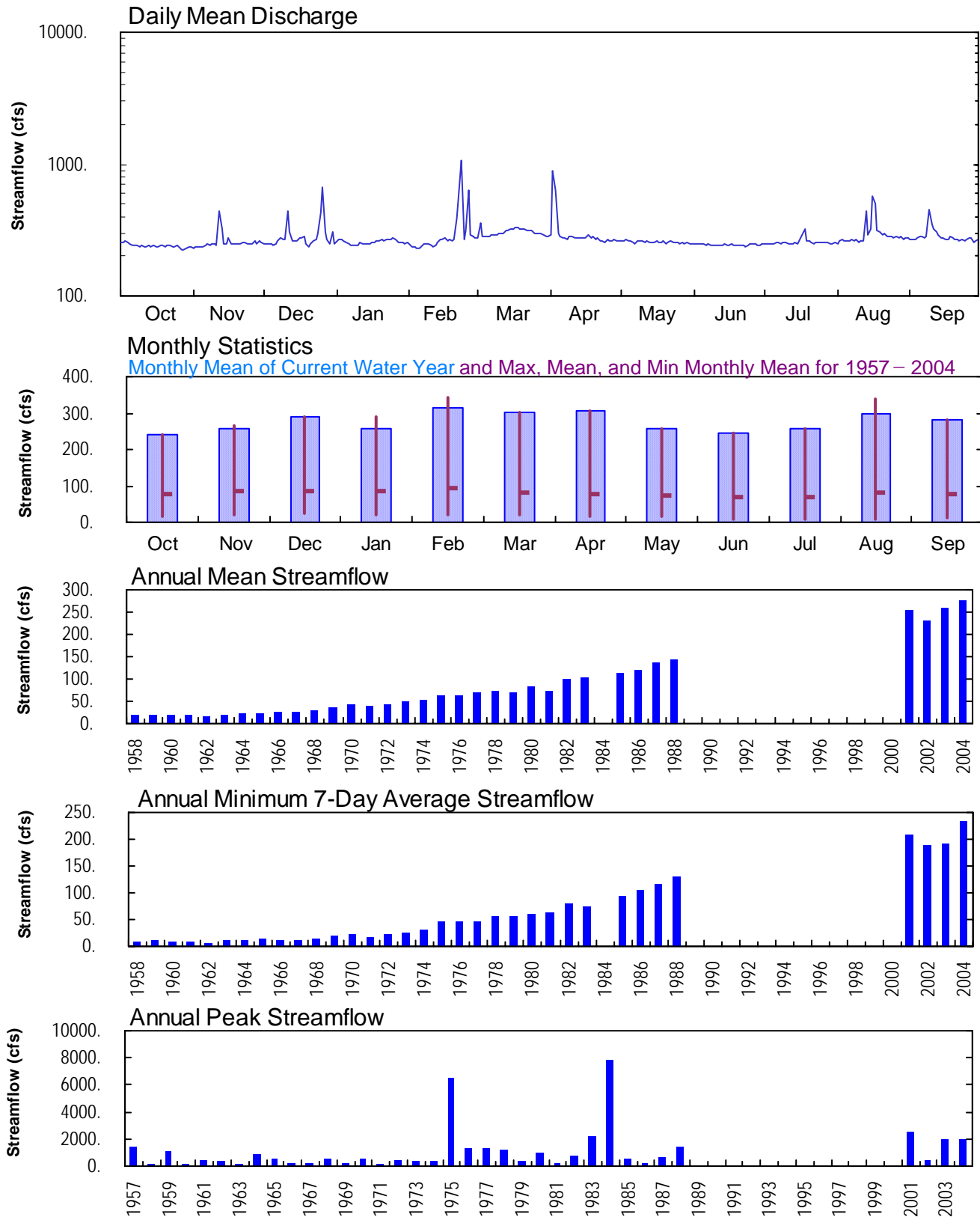




LOWER COLORADO RIVER BASIN-LAKE MEAD, LAS VEGAS WASH

09419700 LAS VEGAS WASH AT PABCO ROAD NEAR HENDERSON, NV--Continued

WATER YEAR OCTOBER 2003 TO SEPTEMBER 2004

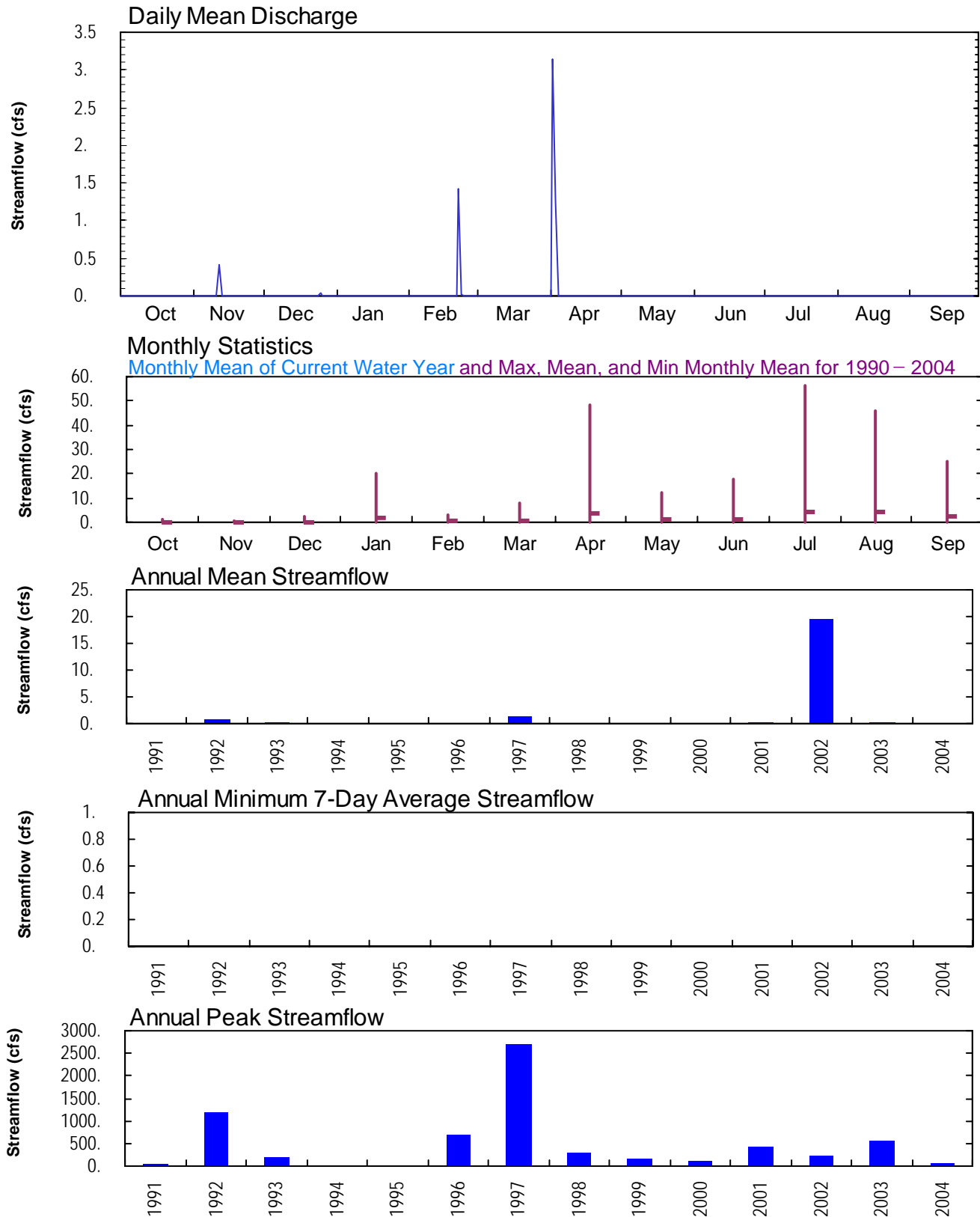




LOWER COLORADO RIVER BASIN-LAKE MEAD, LAS VEGAS WASH

09419740 C-1 CHANNEL NEAR WARM SPRINGS ROAD AT HENDERSON, NV--Continued

WATER YEAR OCTOBER 2003 TO SEPTEMBER 2004

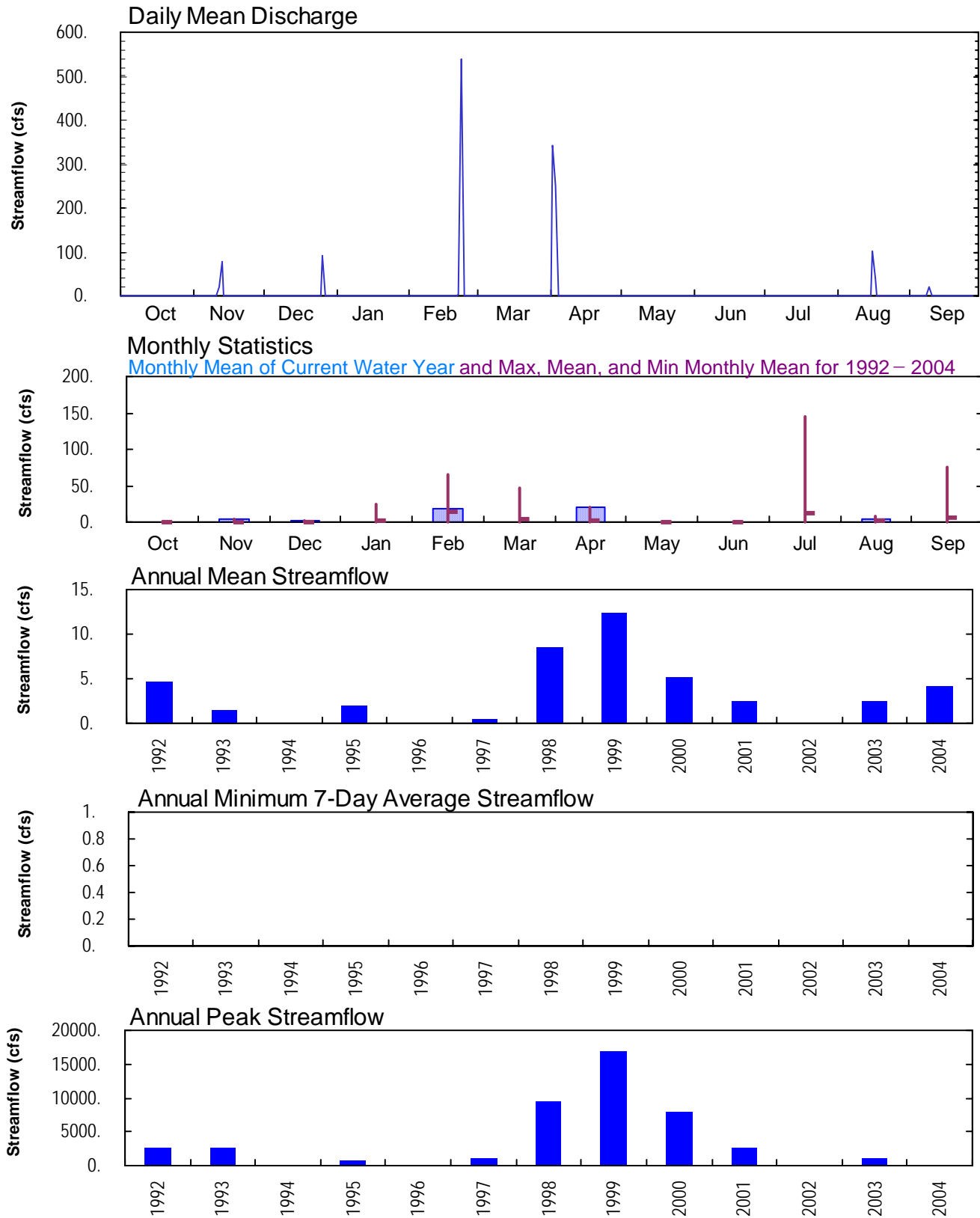




LOWER COLORADO RIVER BASIN-LAKE MEAD, LAS VEGAS WASH

09419756 LAS VEGAS WASH OVERFLOW AT LAKE LAS VEGAS INLET--Continued

WATER YEAR OCTOBER 2003 TO SEPTEMBER 2004

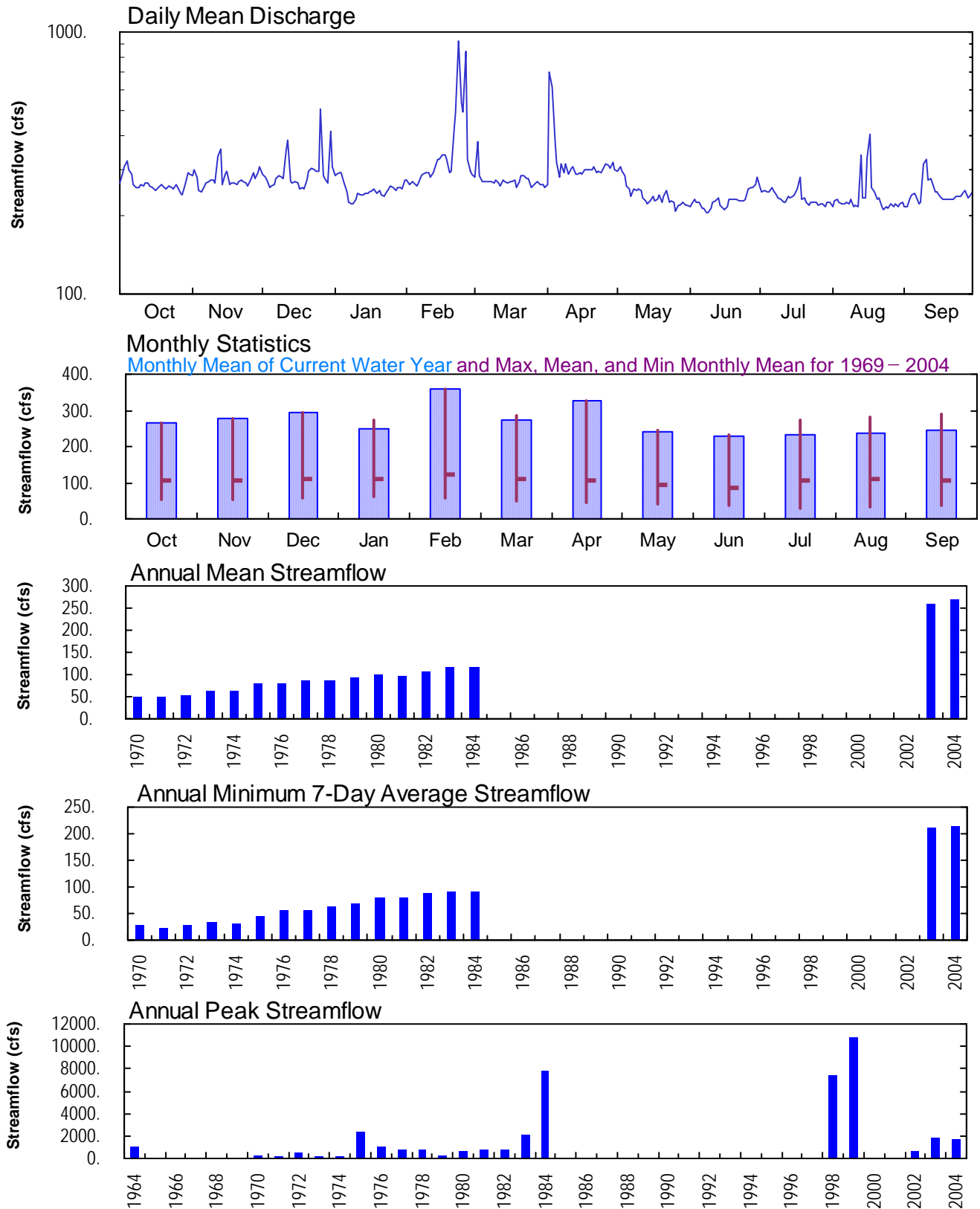




LOWER COLORADO RIVER BASIN-LAKE MEAD, LAS VEGAS WASH

09419800 LAS VEGAS WASH BELOW LAKE LAS VEGAS NEAR BOULDER CITY, NV--Continued

WATER YEAR OCTOBER 2003 TO SEPTEMBER 2004

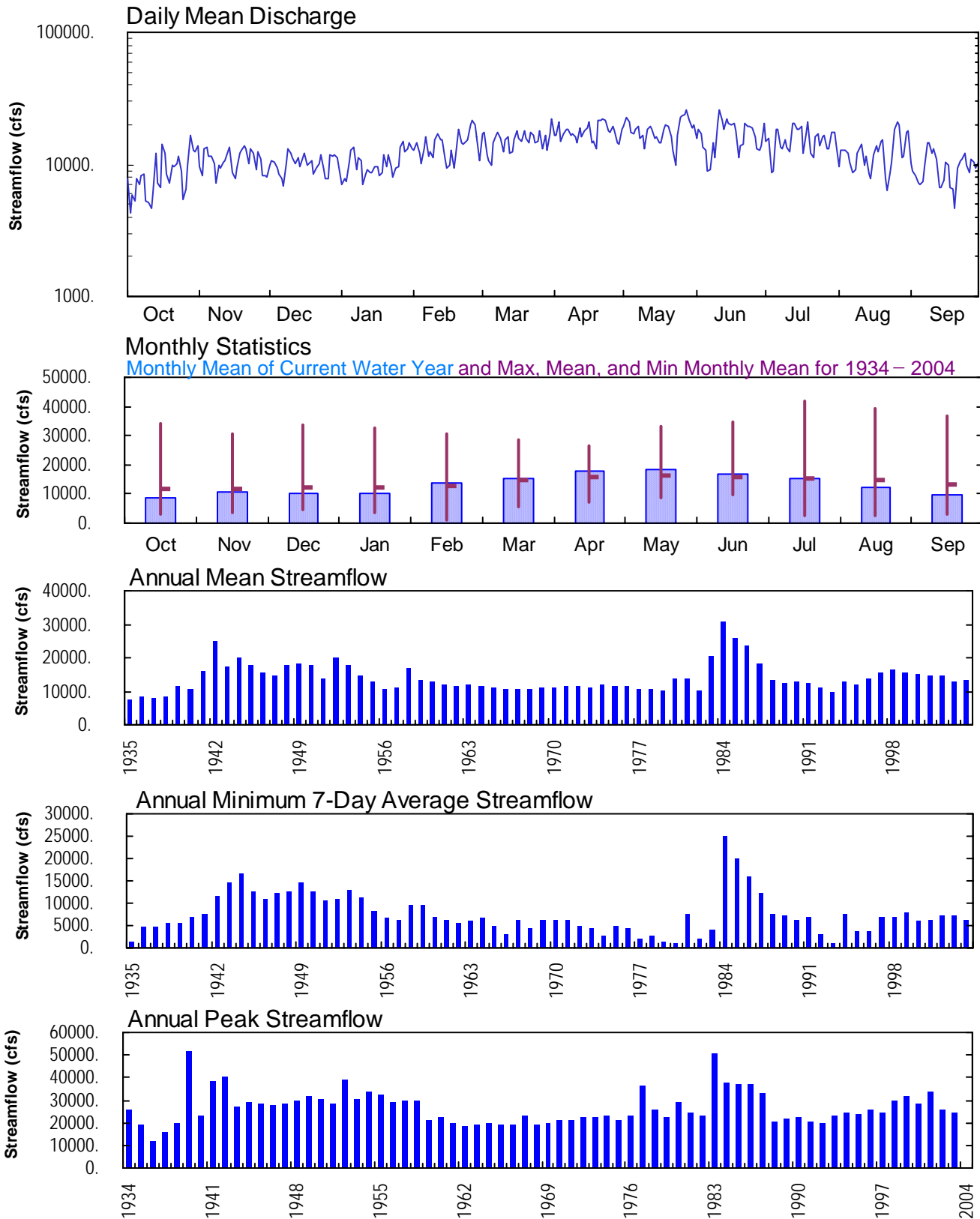




LOWER COLORADO RIVER BASIN-LAKE MEAD, LAKE MEAD

09421500 COLORADO RIVER BELOW HOOVER DAM, AZ-NV--Continued

WATER YEAR OCTOBER 2003 TO SEPTEMBER 2004

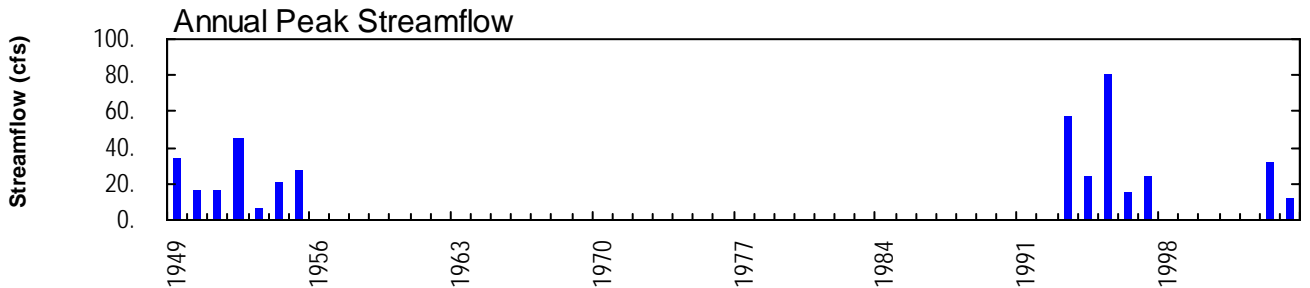
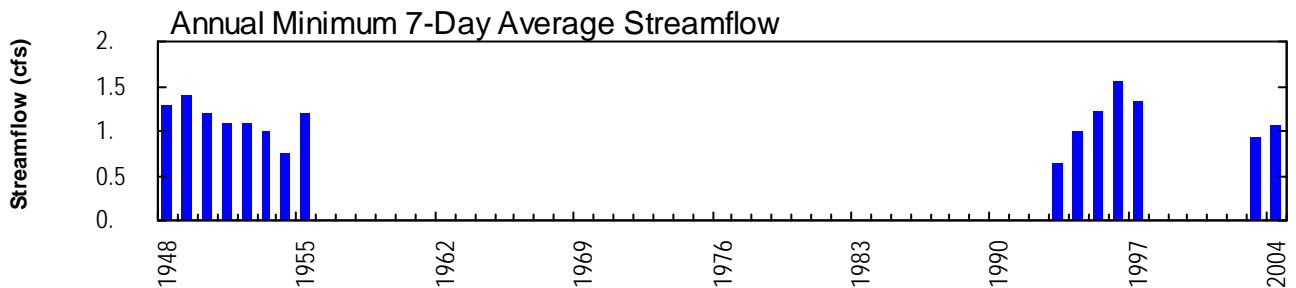
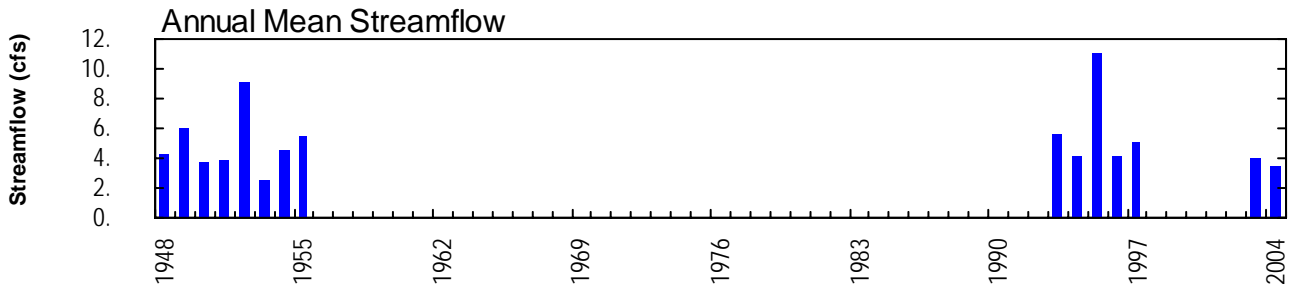
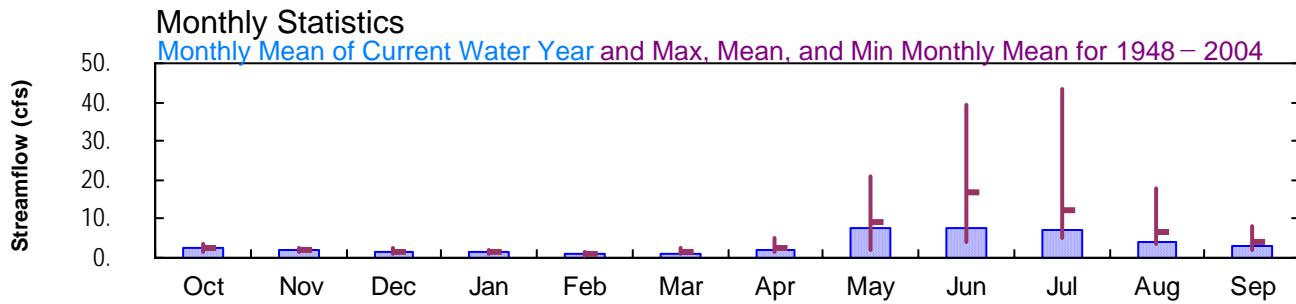
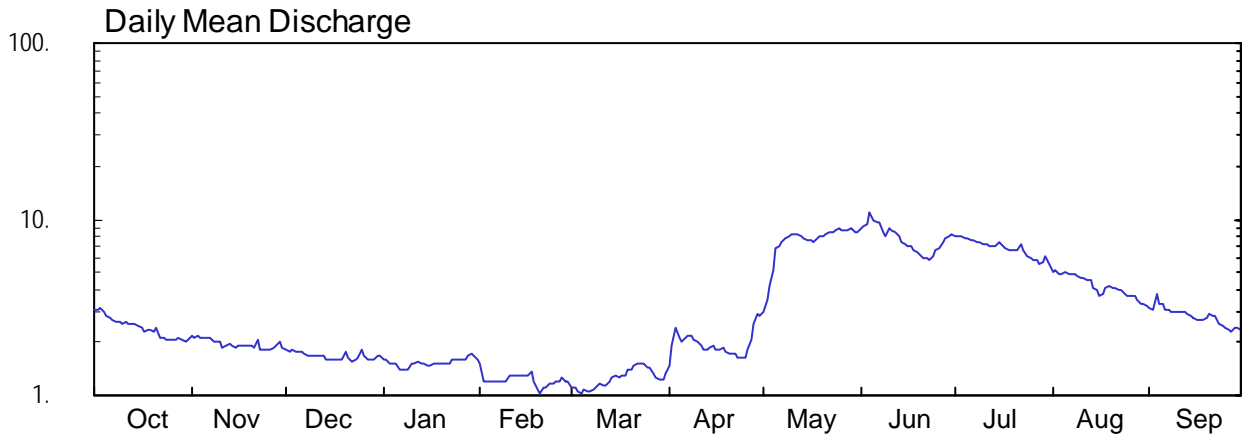




GREAT SALT LAKE, HAMLIN-SNAKE RIVER BASIN VALLEYS

10243260 LEHMAN CREEK NEAR BAKER, NV--Continued

WATER YEAR OCTOBER 2003 TO SEPTEMBER 2004

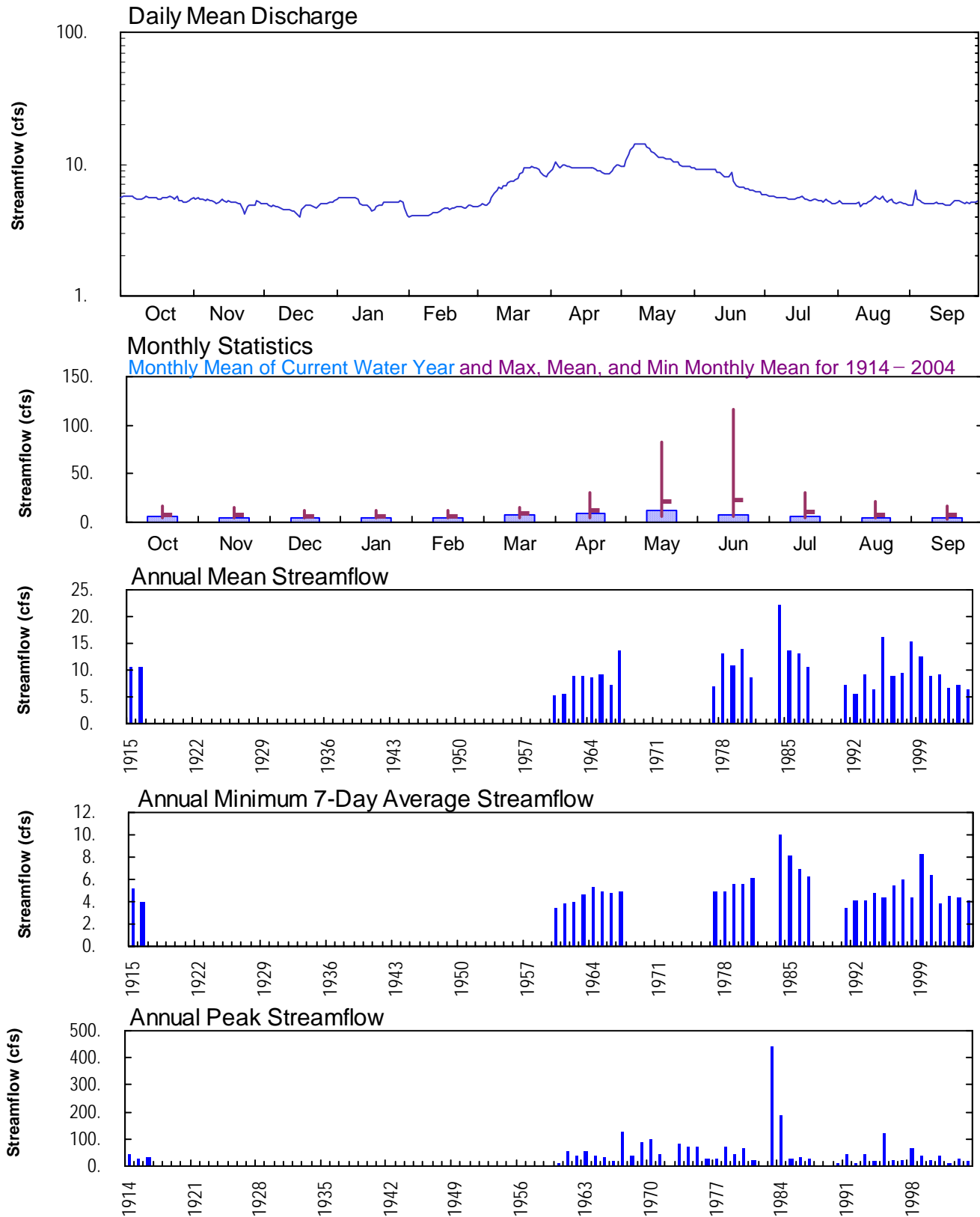




CENTRAL NEVADA DESERT BASINS, SPRING-STEPTOE VALLEYS

10243700 CLEVE CREEK NEAR ELY, NV--Continued

WATER YEAR OCTOBER 2003 TO SEPTEMBER 2004

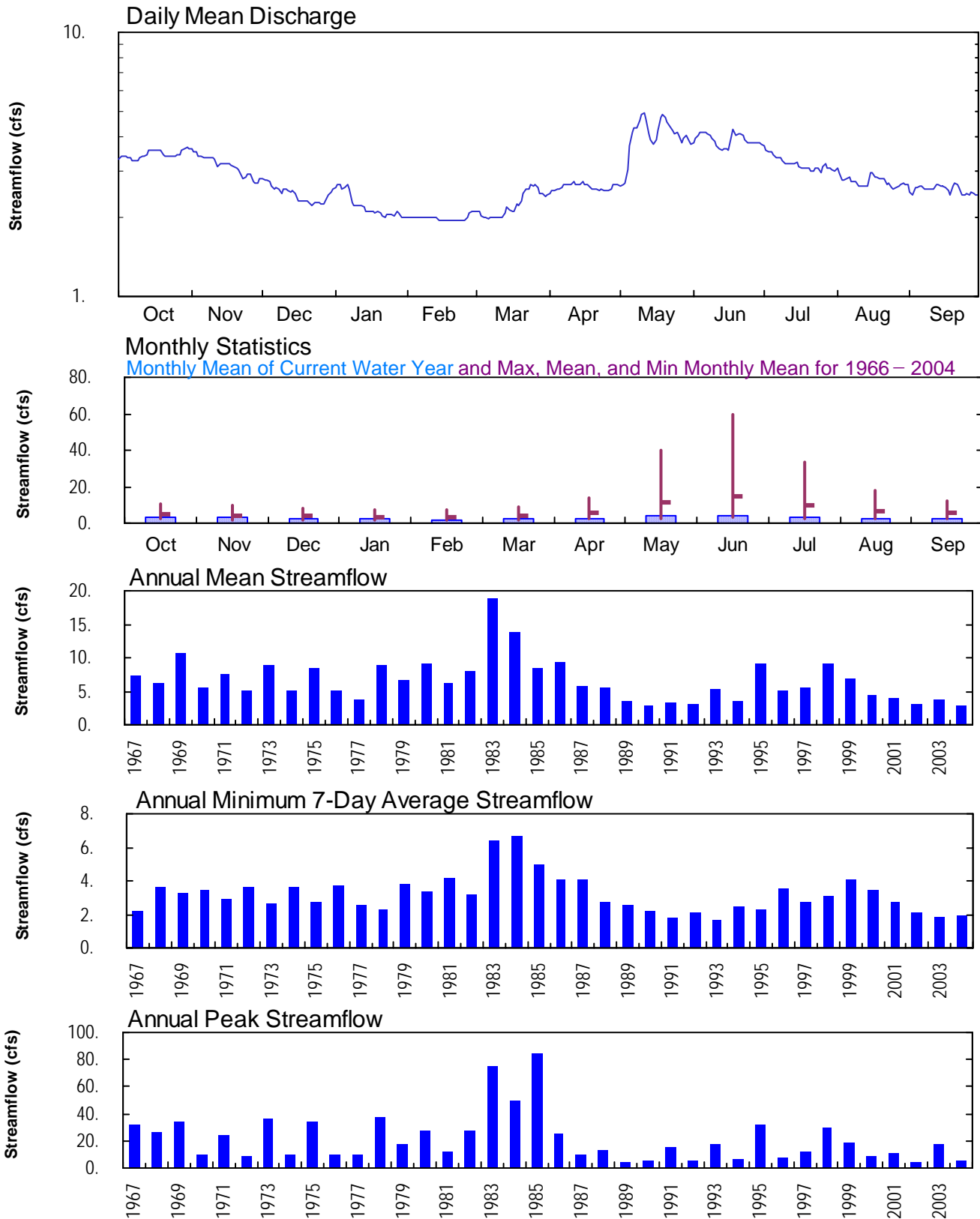




CENTRAL NEVADA DESERT BASINS, SPRING-STEPTOE VALLEYS

10244950 STEPTOE CREEK NEAR ELY, NV--Continued

WATER YEAR OCTOBER 2003 TO SEPTEMBER 2004

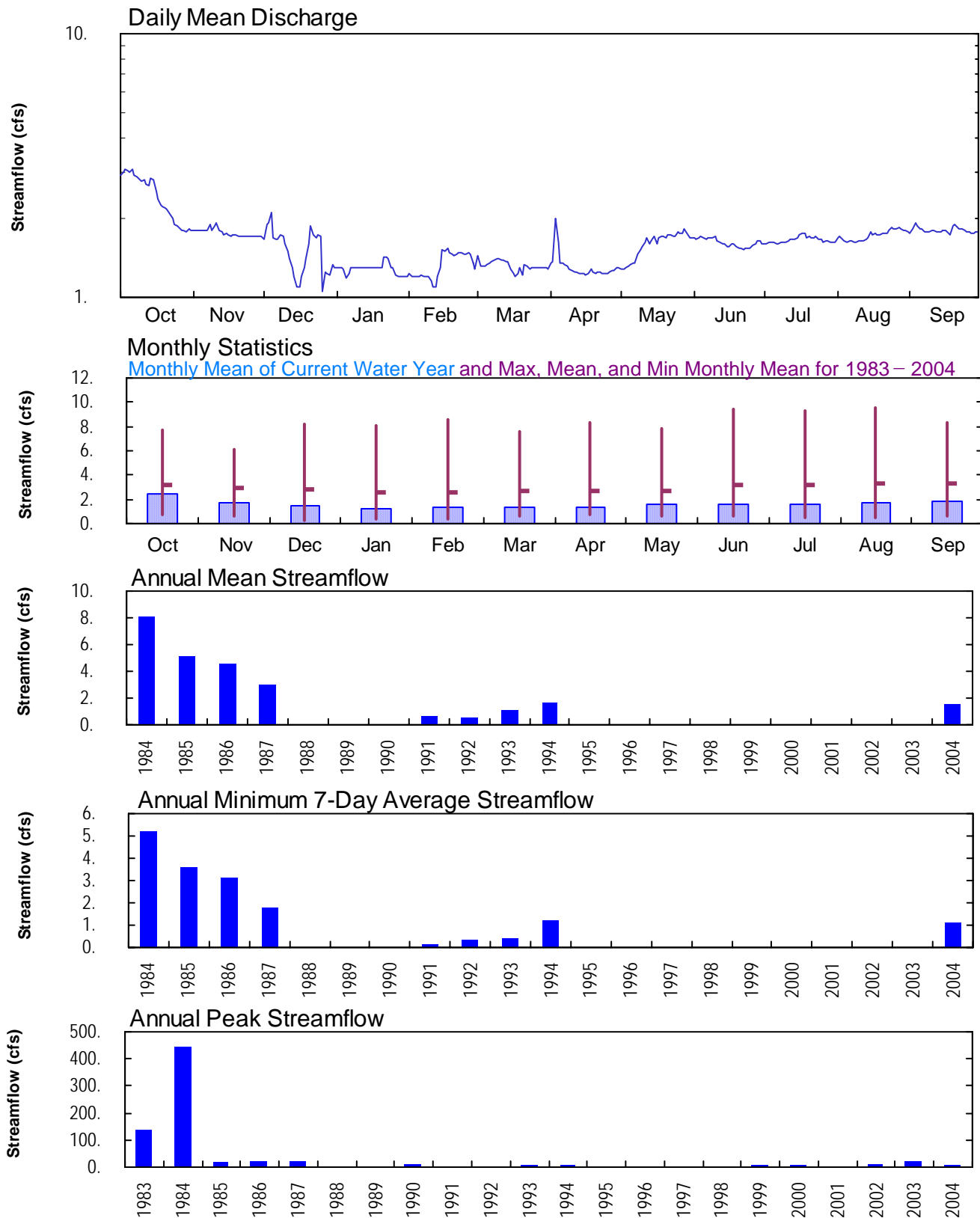




CENTRAL NEVADA DESERT BASINS, LONG-RUBY VALLEYS

10245445 ILLIPAH CREEK NEAR HAMILTON, NV--Continued

WATER YEAR OCTOBER 2003 TO SEPTEMBER 2004

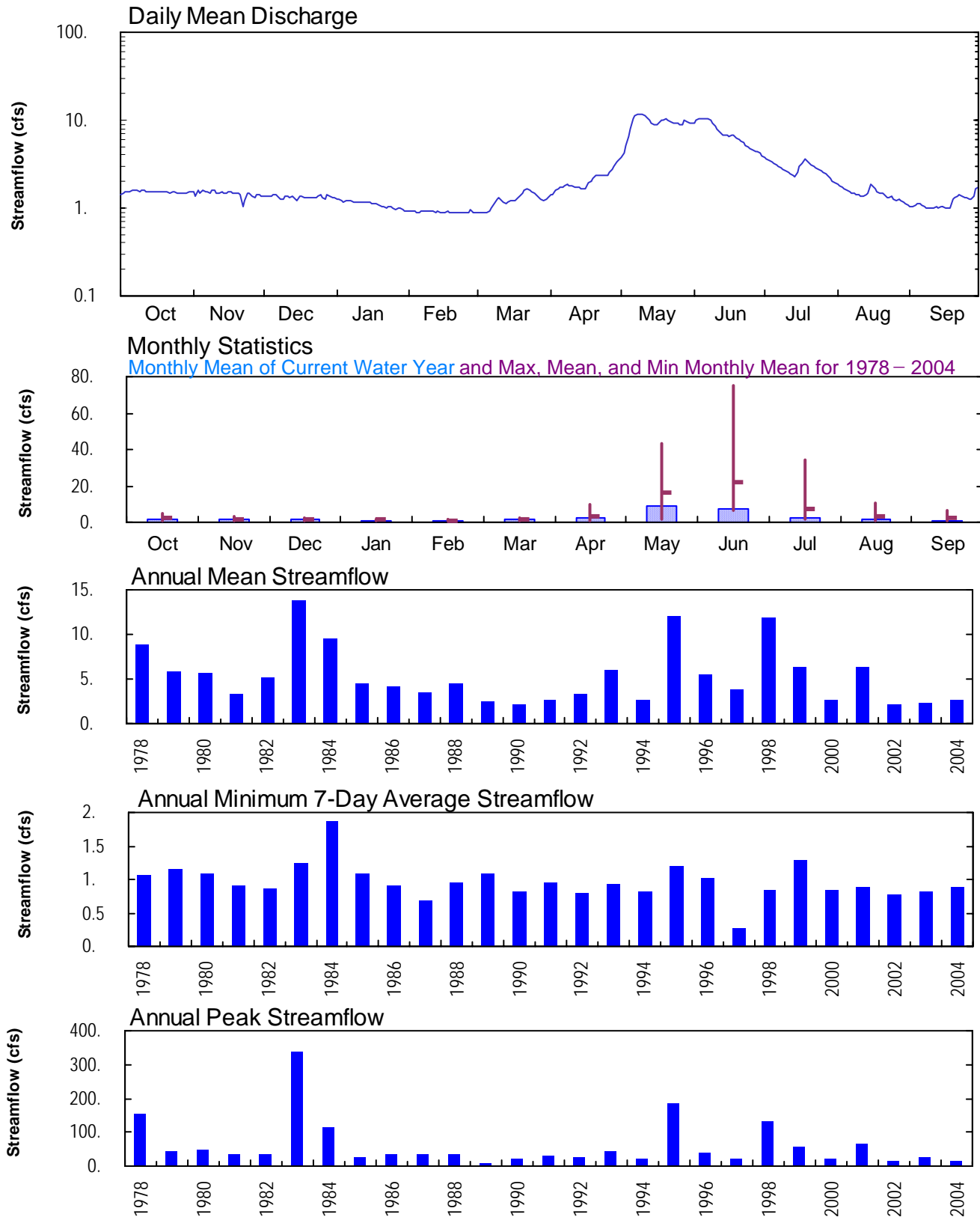




CENTRAL NEVADA DESERT BASINS, DIAMOND-MONITOR VALLEYS

10245900 PINE CREEK NEAR BELMONT, NV--Continued

WATER YEAR OCTOBER 2003 TO SEPTEMBER 2004



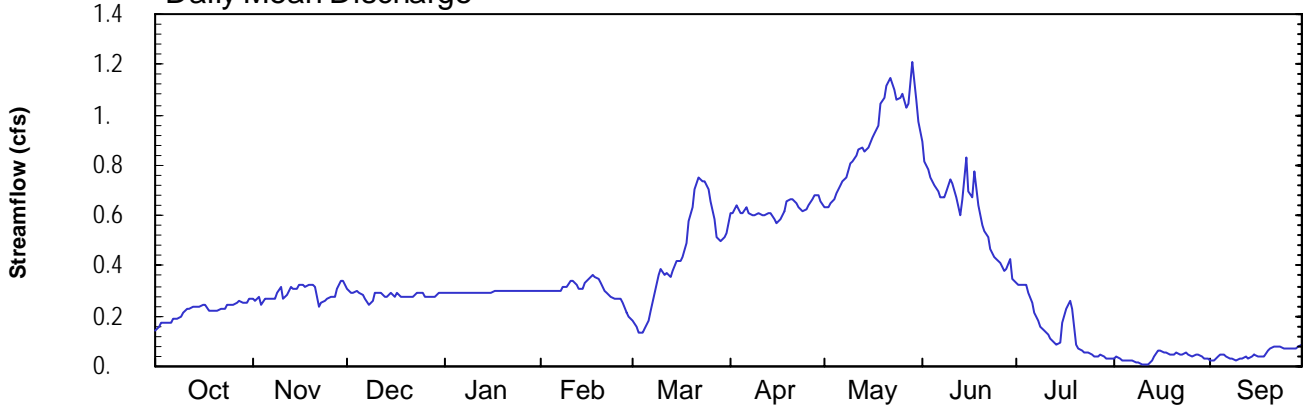


CENTRAL NEVADA DESERT BASINS, DIAMOND-MONITOR VALLEYS

10245910 MOSQUITO CREEK NEAR BELMONT, NV--Continued

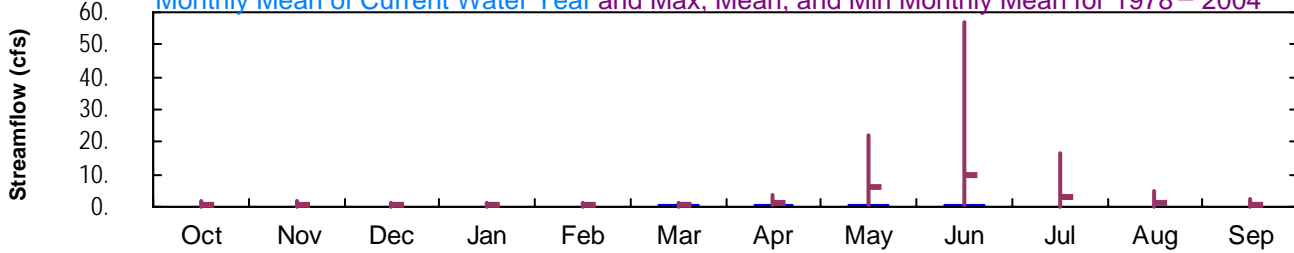
WATER YEAR OCTOBER 2003 TO SEPTEMBER 2004

Daily Mean Discharge

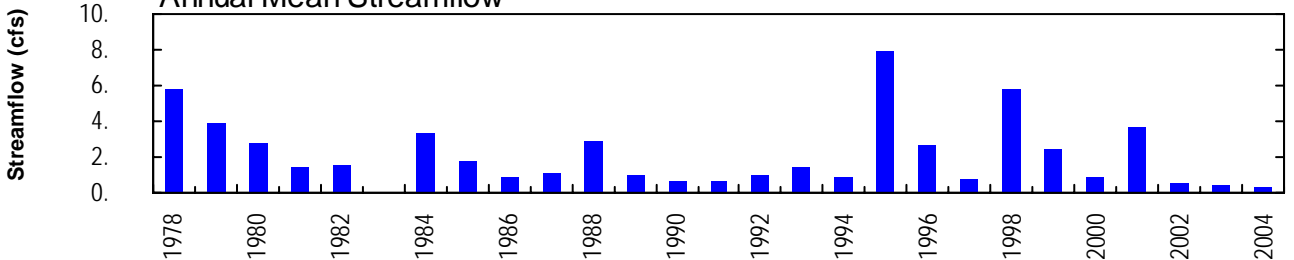


Monthly Statistics

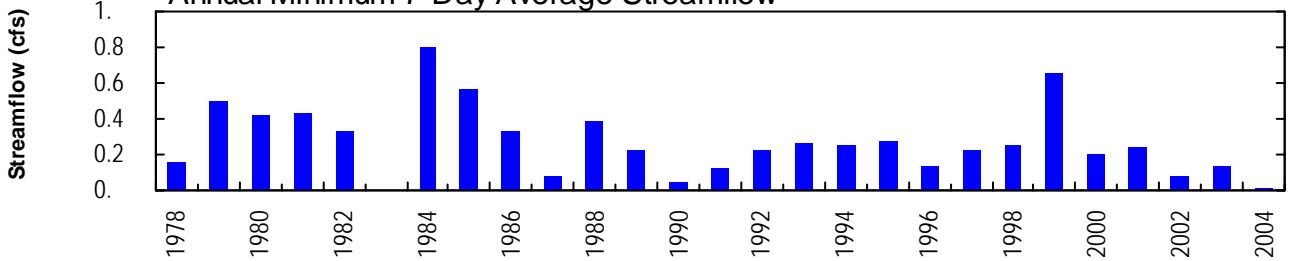
Monthly Mean of Current Water Year and Max, Mean, and Min Monthly Mean for 1978 - 2004



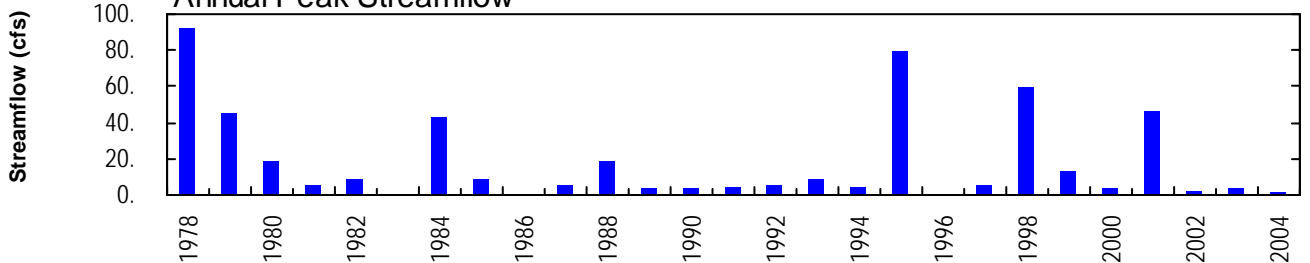
Annual Mean Streamflow



Annual Minimum 7-Day Average Streamflow

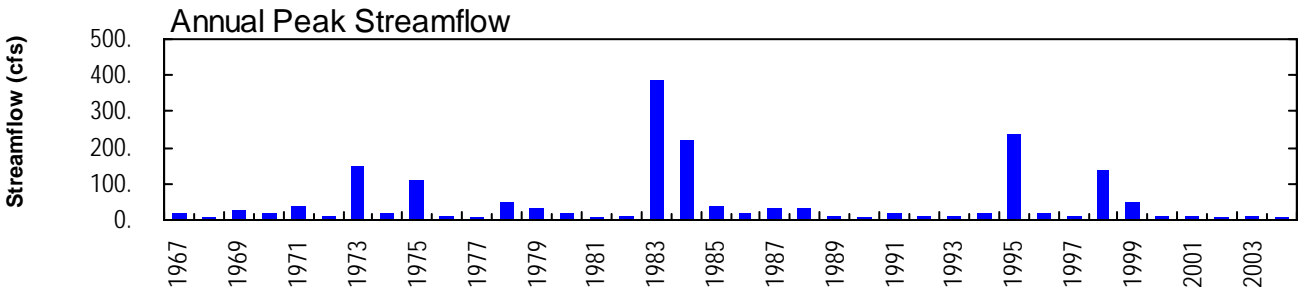
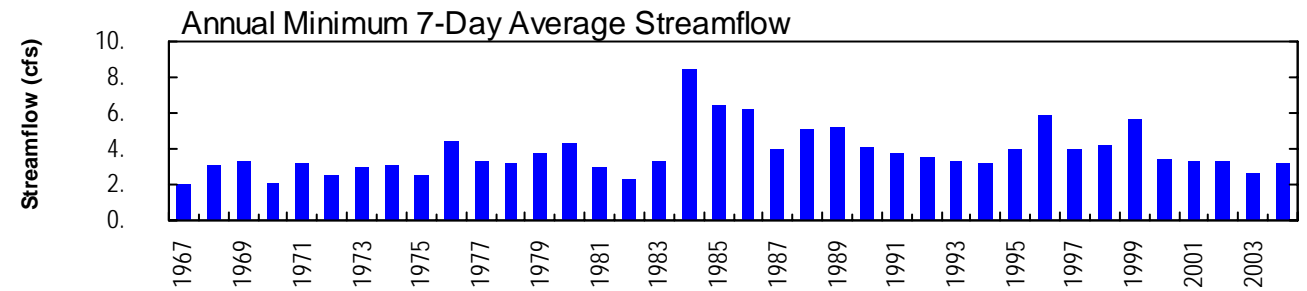
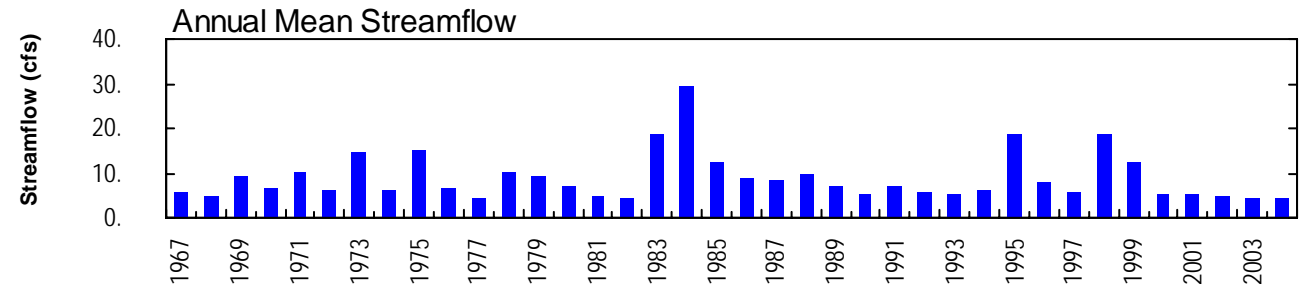
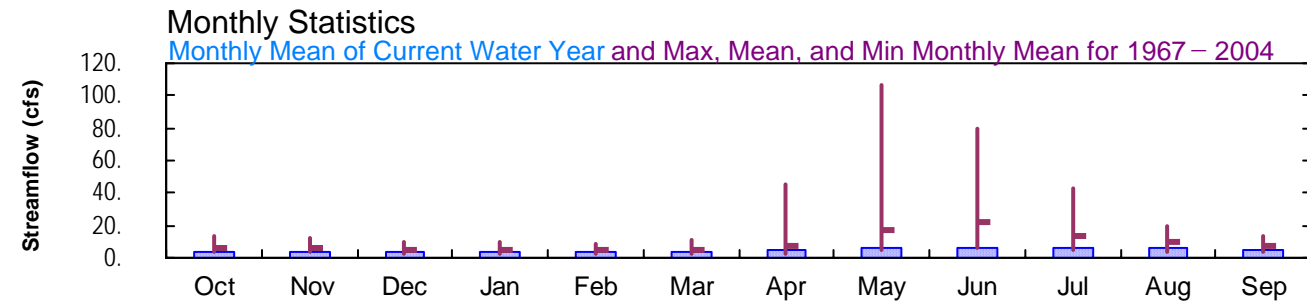
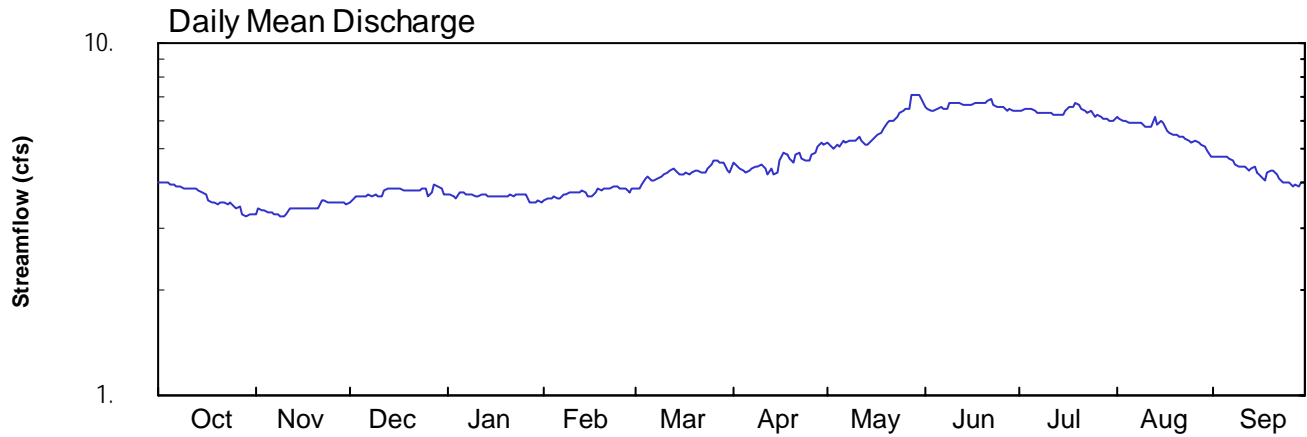


Annual Peak Streamflow



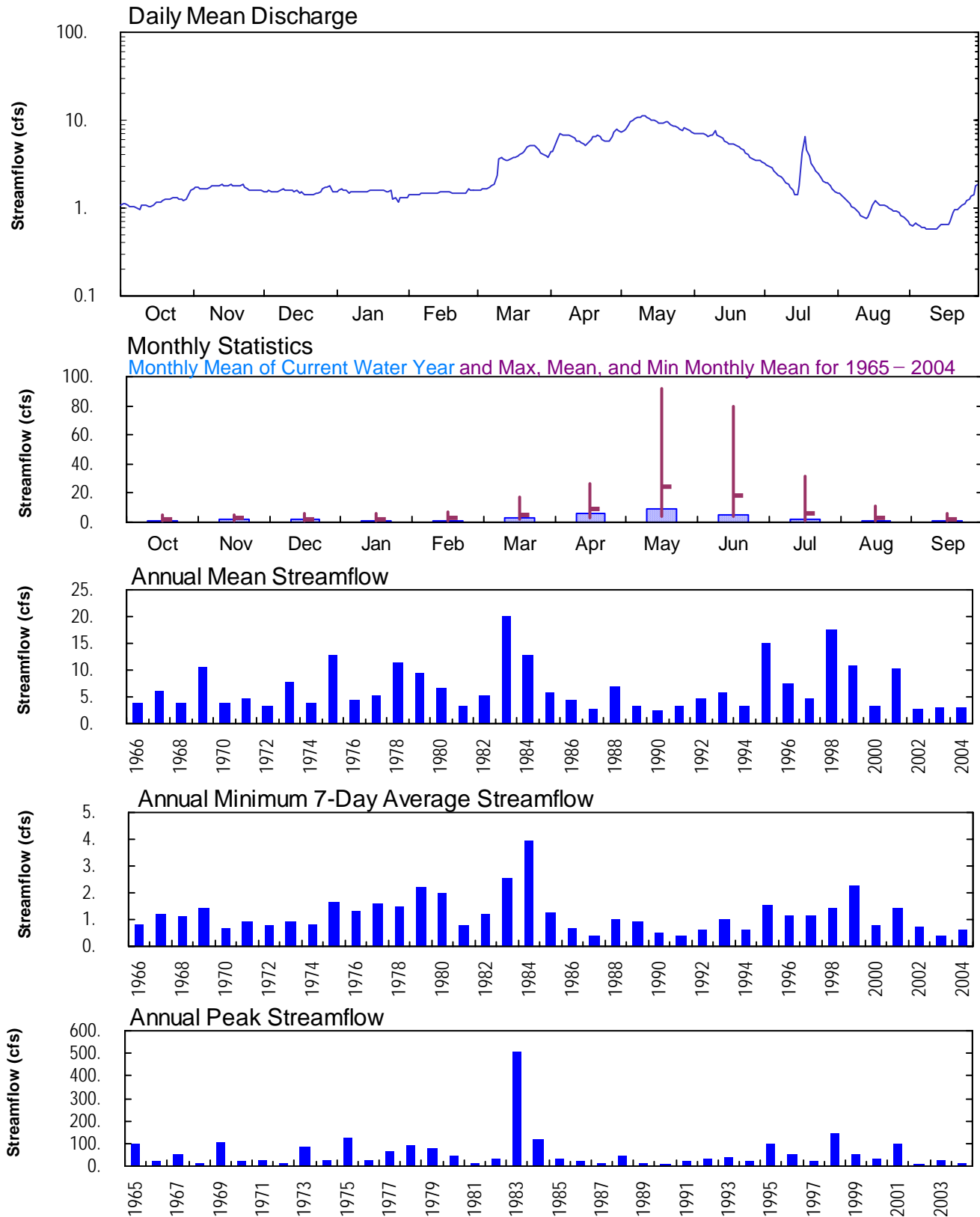


WATER YEAR OCTOBER 2003 TO SEPTEMBER 2004



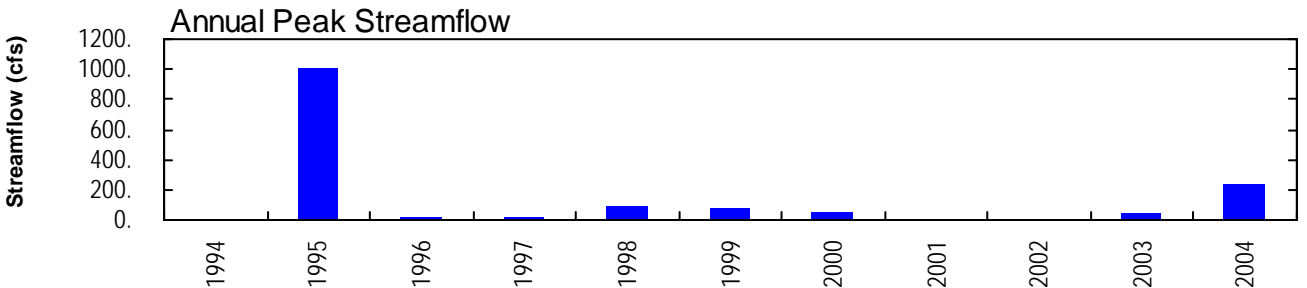
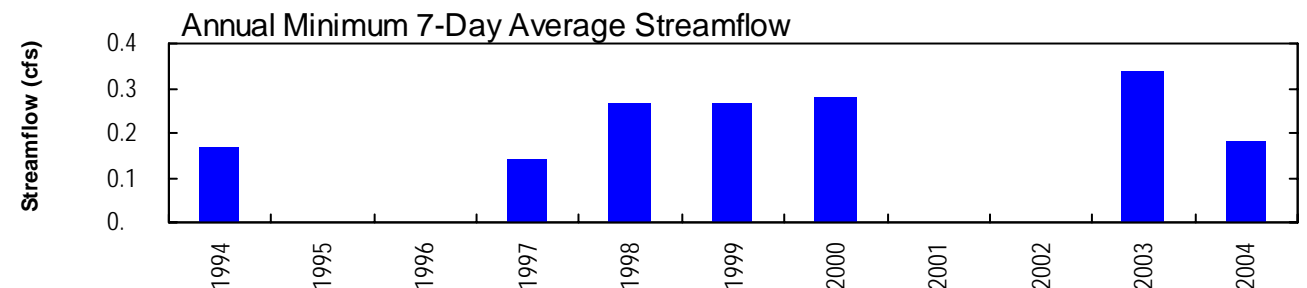
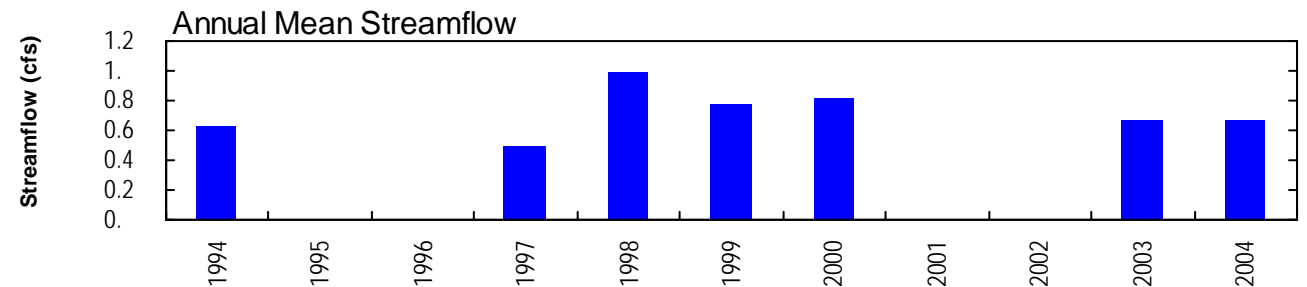
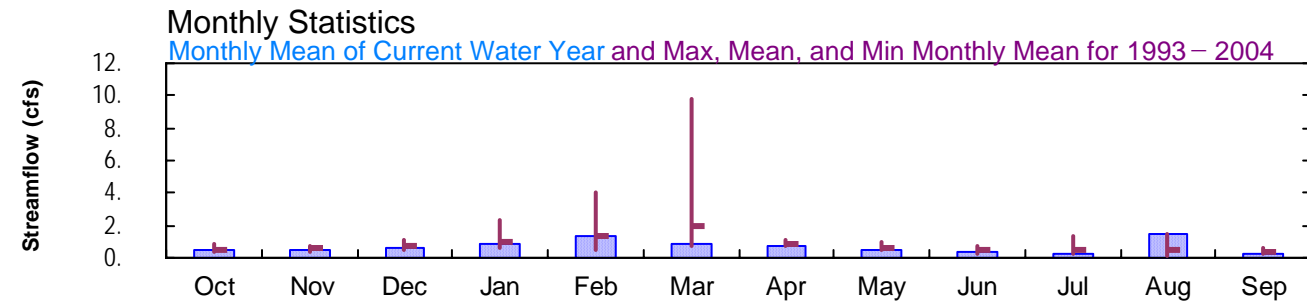
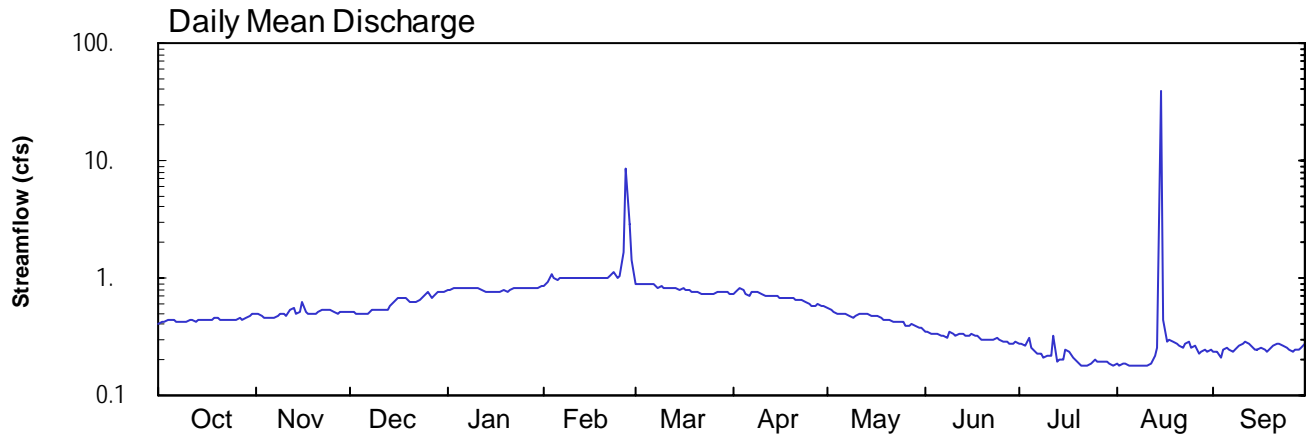


WATER YEAR OCTOBER 2003 TO SEPTEMBER 2004



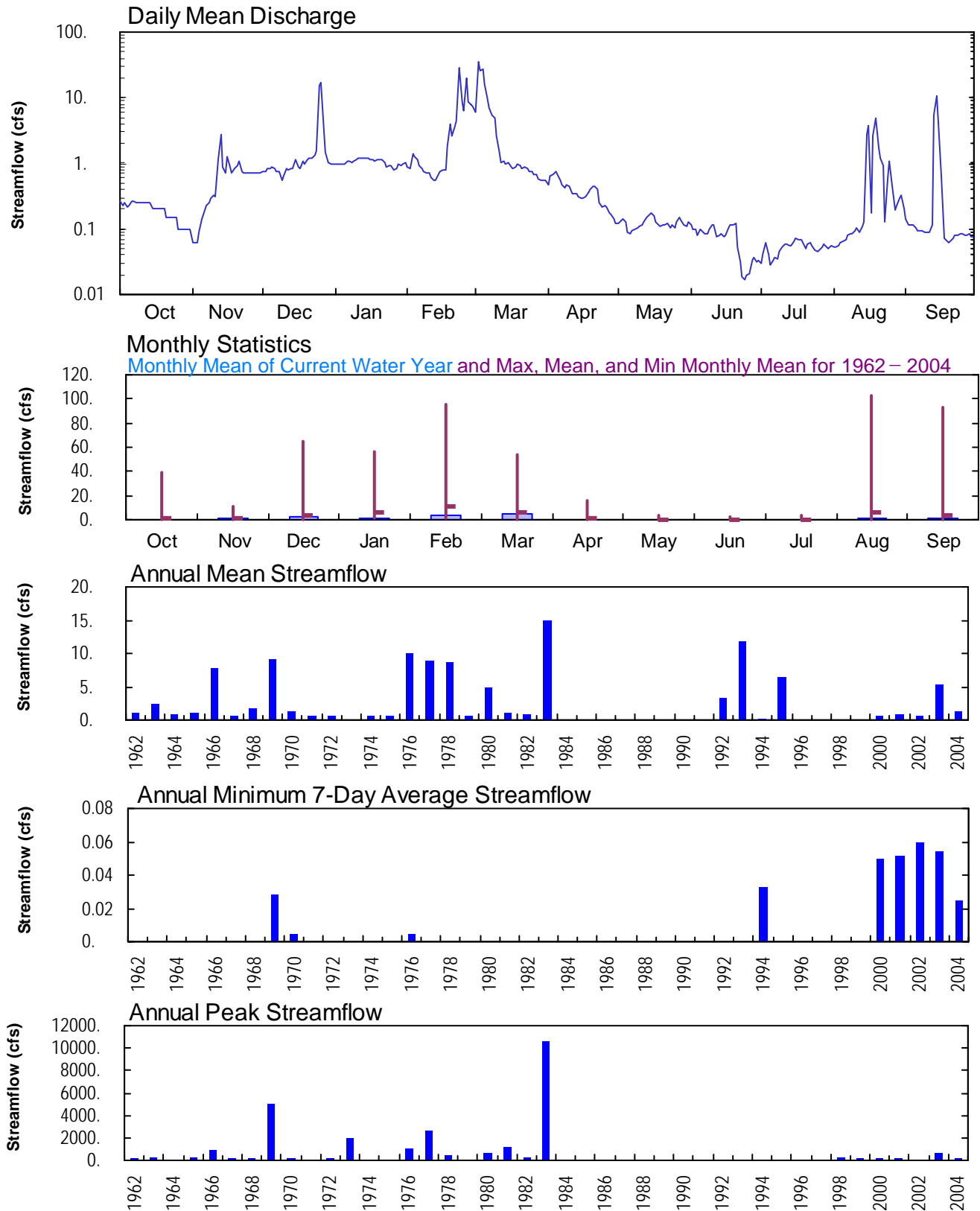


NORTHERN MOJAVE, UPPER AMARGOSA RIVER BASIN
10251217 AMARGOSA RIVER AT BEATTY, NV--Continued
WATER YEAR OCTOBER 2003 TO SEPTEMBER 2004





NORTHERN MOJAVE, UPPER AMARGOSA RIVER BASIN
10251300 AMARGOSA RIVER AT TECOPA, CA--Continued
WATER YEAR OCTOBER 2003 TO SEPTEMBER 2004

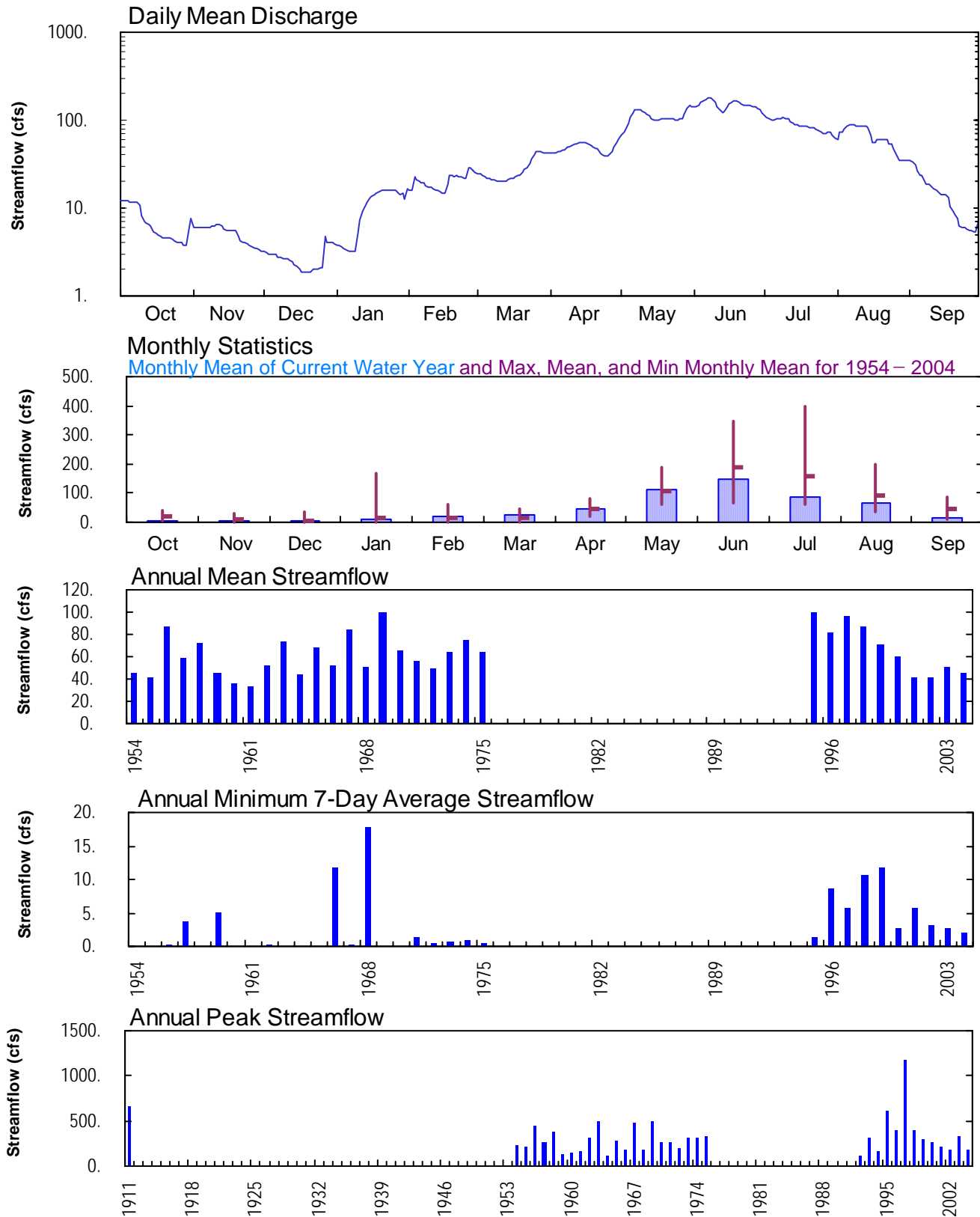




WALKER RIVER BASIN, EAST WALKER RIVER BASIN

10290500 ROBINSON CREEK AT TWIN LAKES OUTLET NEAR BRIDGEPOR--Continued

WATER YEAR OCTOBER 2003 TO SEPTEMBER 2004

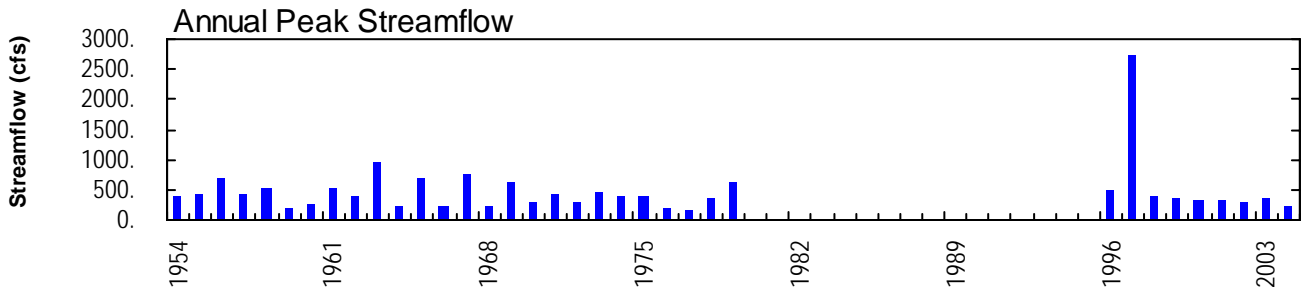
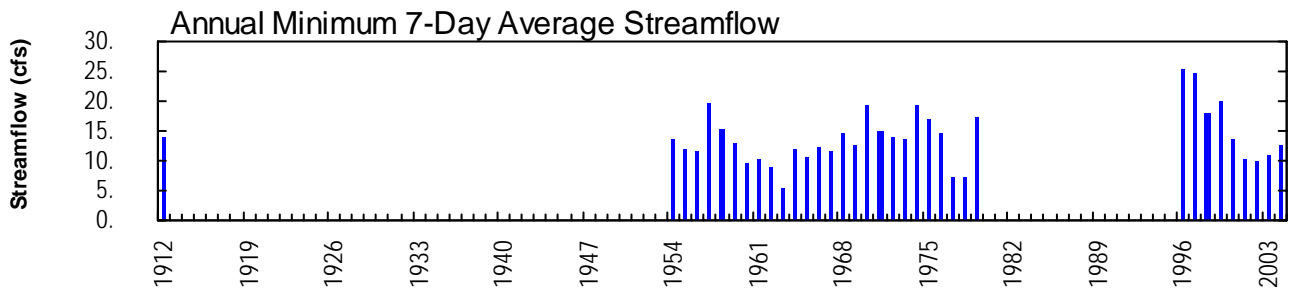
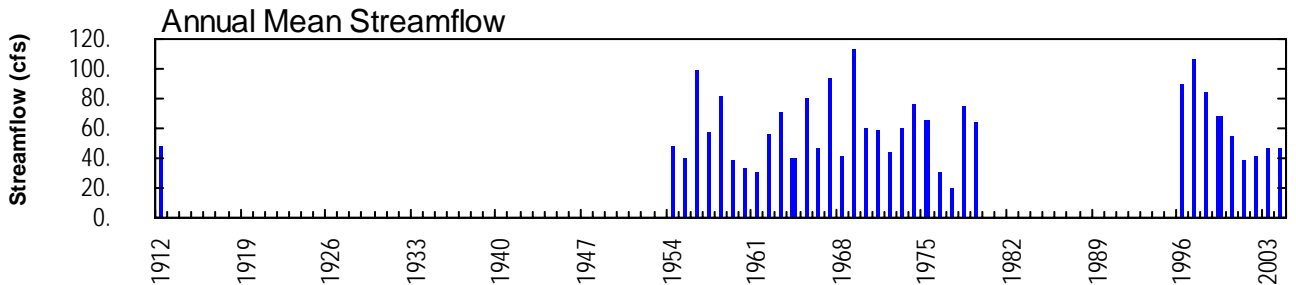
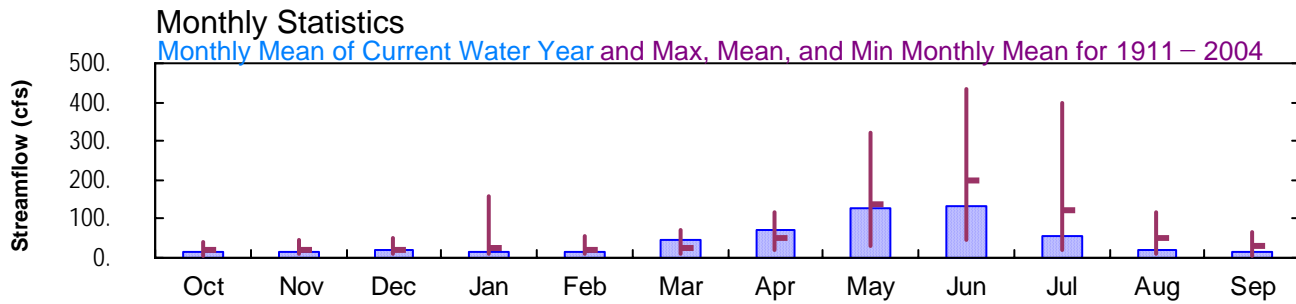
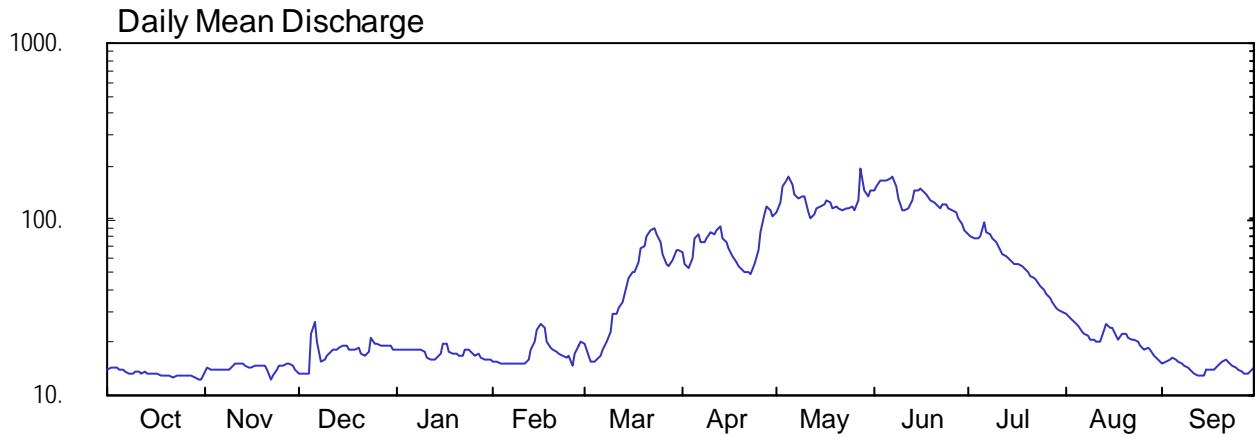




WALKER RIVER BASIN, EAST WALKER RIVER BASIN

10291500 BUCKEYE CREEK NEAR BRIDGEPORT, CA--Continued

WATER YEAR OCTOBER 2003 TO SEPTEMBER 2004

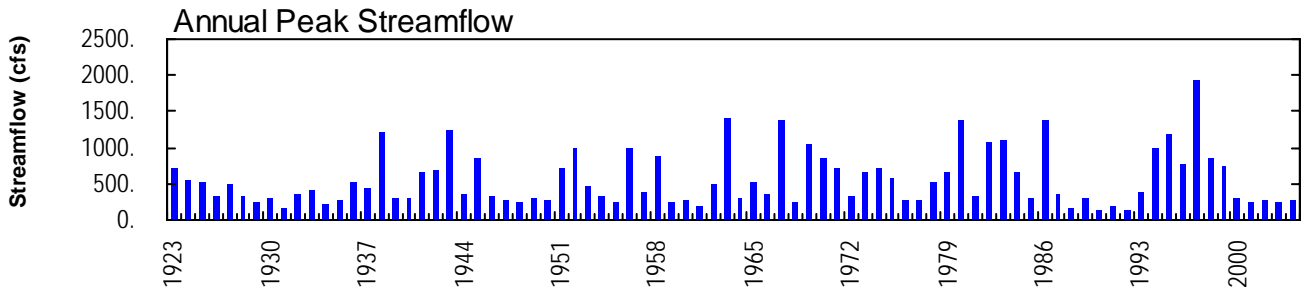
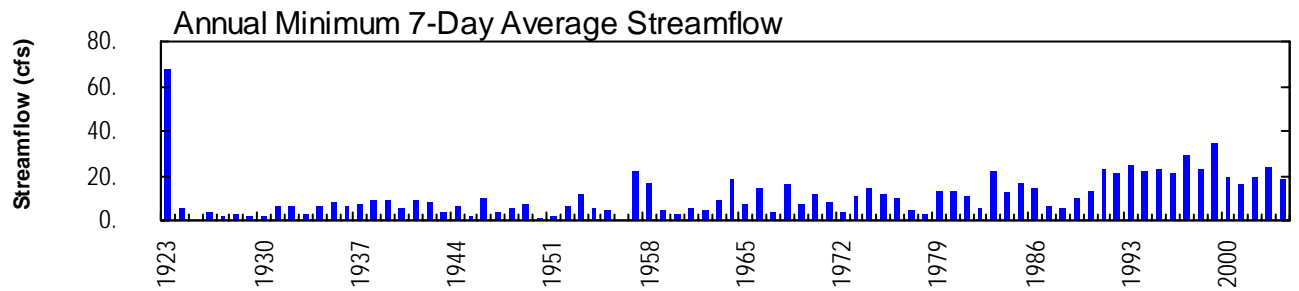
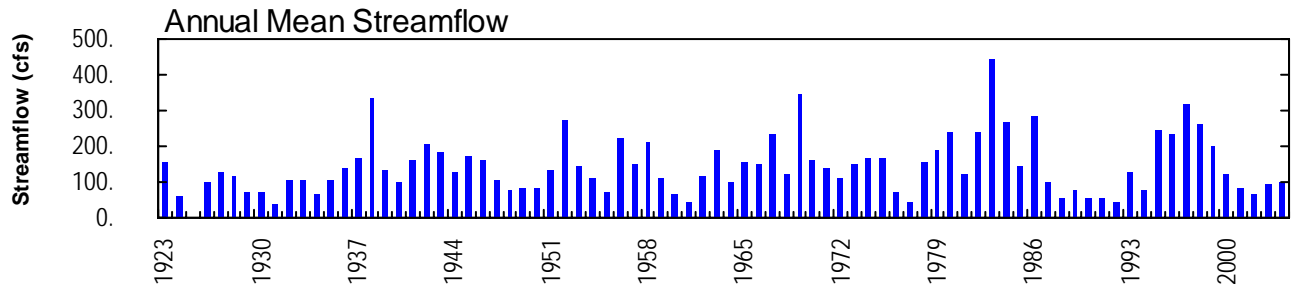
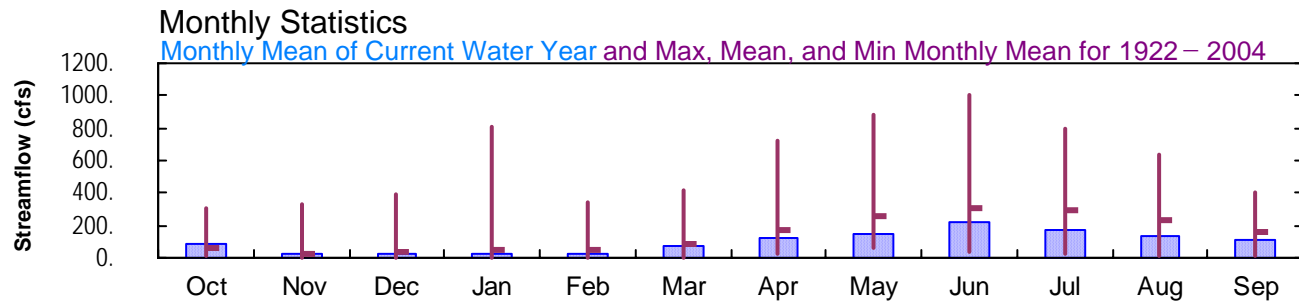
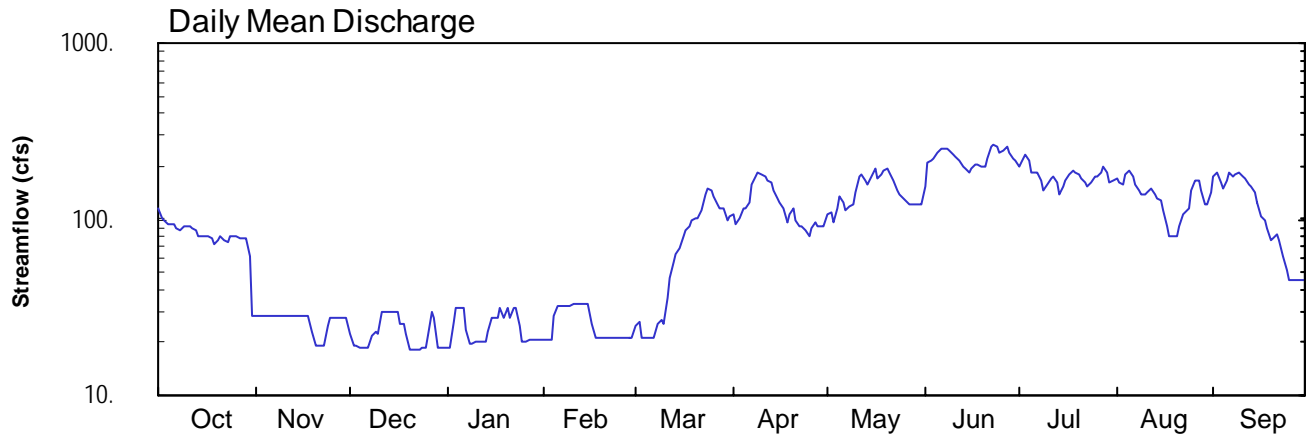




WALKER RIVER BASIN, EAST WALKER RIVER BASIN

10293000 EAST WALKER RIVER NEAR BRIDGEPORT, CA--Continued

WATER YEAR OCTOBER 2003 TO SEPTEMBER 2004

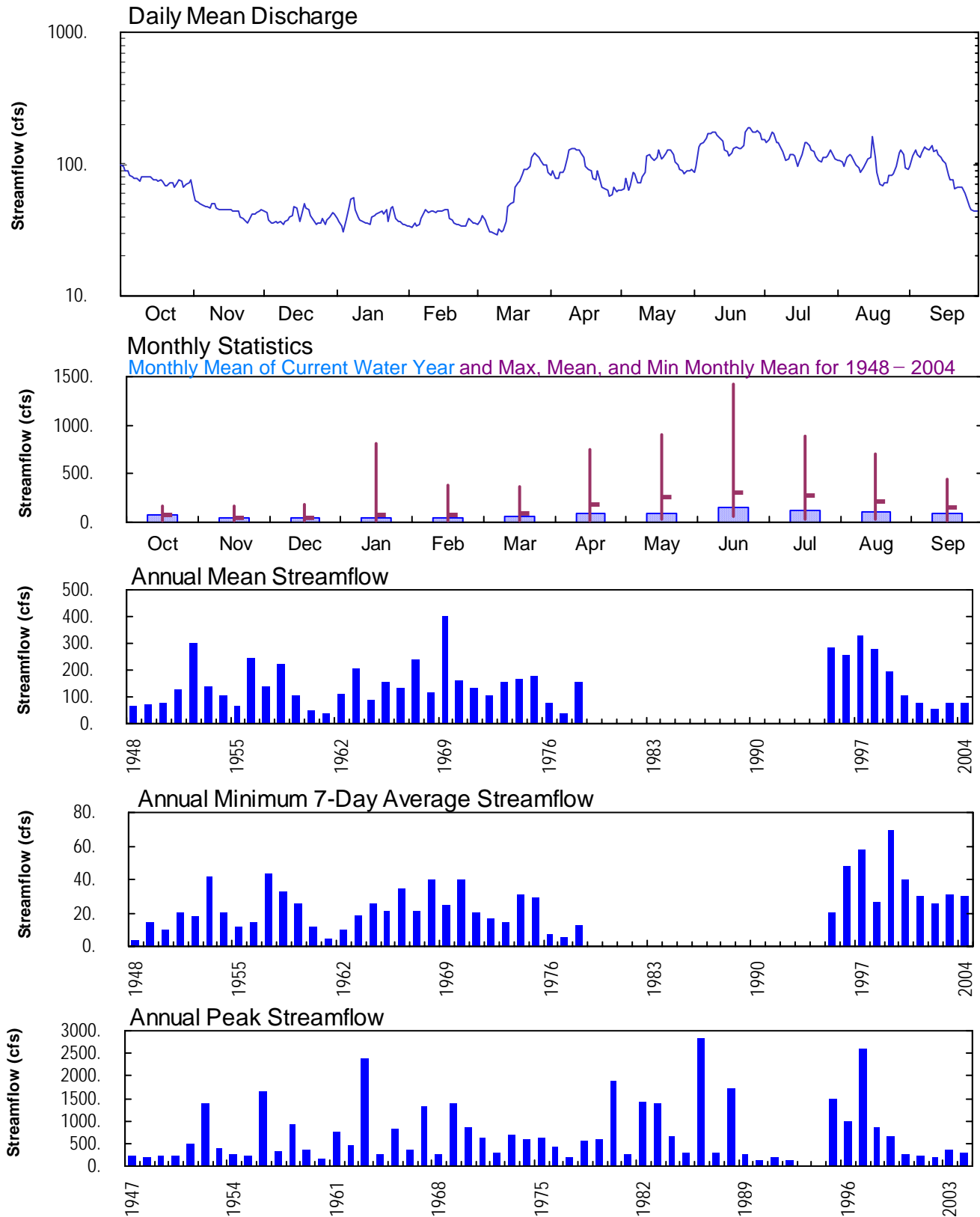




WALKER RIVER BASIN, WALKER RIVER BASIN

10293500 EAST WALKER RIVER ABOVE STROSNIDER DITCH NEAR MASO--Continued

WATER YEAR OCTOBER 2003 TO SEPTEMBER 2004

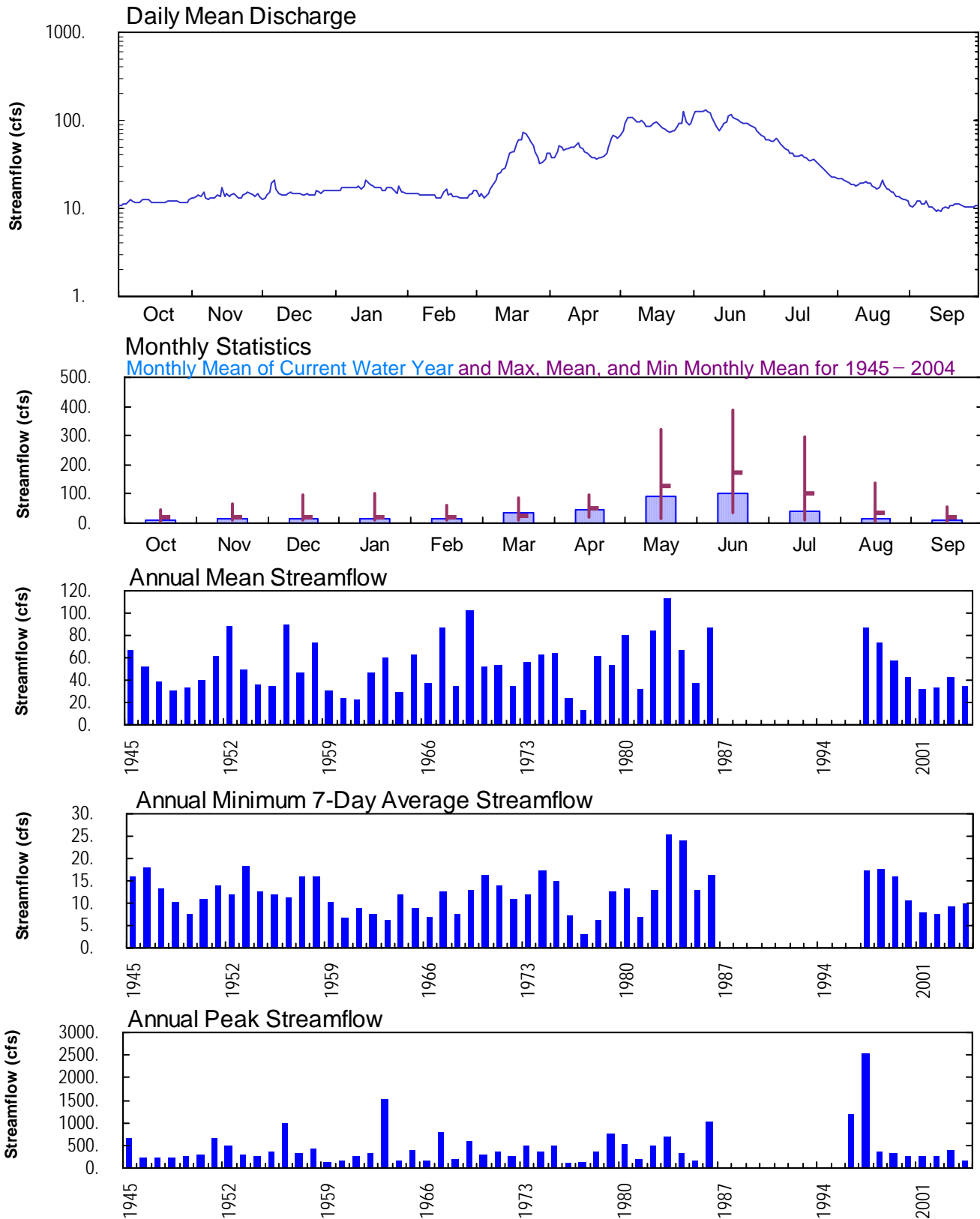




WALKER RIVER BASIN, WEST WALKER RIVER BASIN

10295500 LITTLE WALKER RIVER NEAR BRIDGEPORT, CA--Continued

WATER YEAR OCTOBER 2003 TO SEPTEMBER 2004



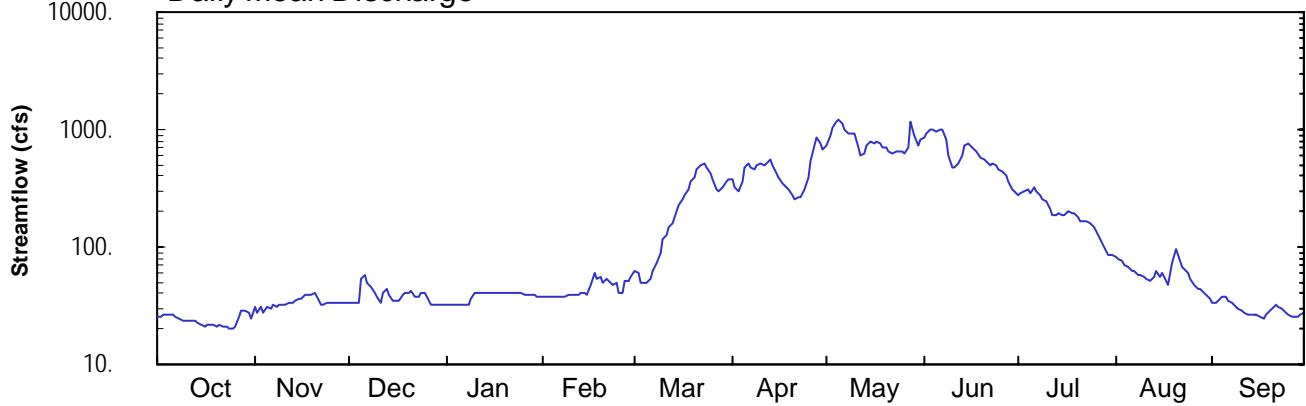


WALKER RIVER BASIN, WEST WALKER RIVER BASIN

10296000 WEST WALKER RIVER BELOW LITTLE WALKER RIVER NEAR C--Continued

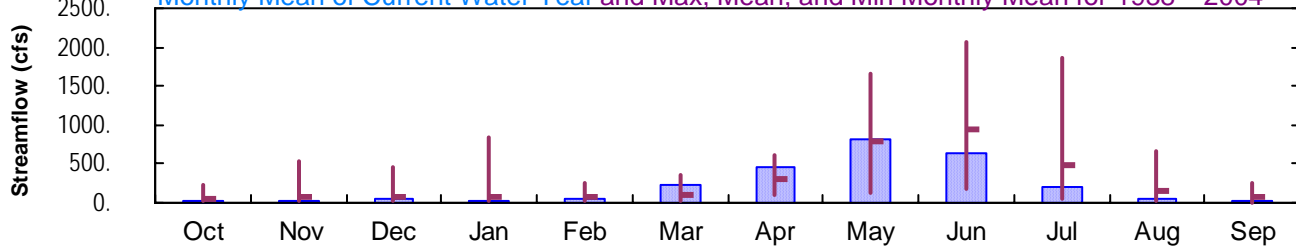
WATER YEAR OCTOBER 2003 TO SEPTEMBER 2004

Daily Mean Discharge

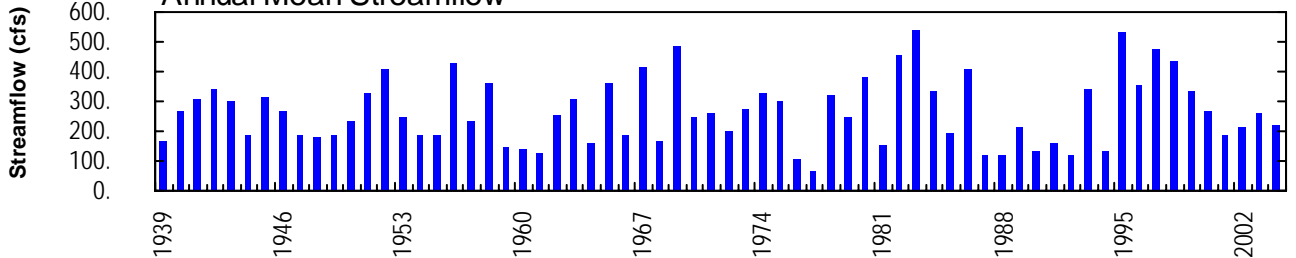


Monthly Statistics

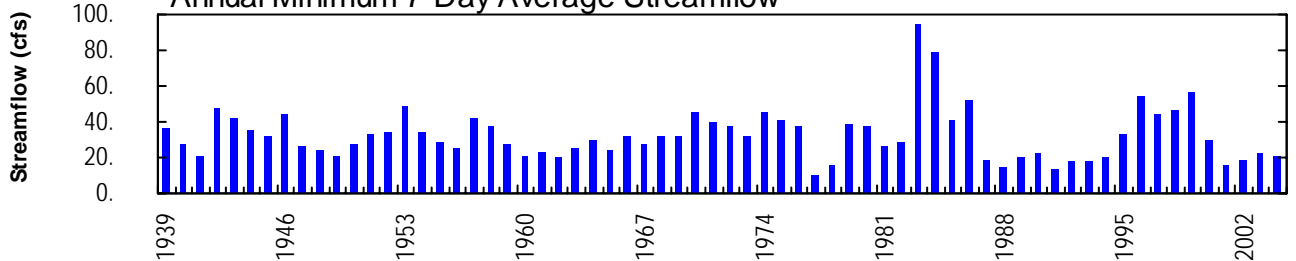
Monthly Mean of Current Water Year and Max, Mean, and Min Monthly Mean for 1938 – 2004



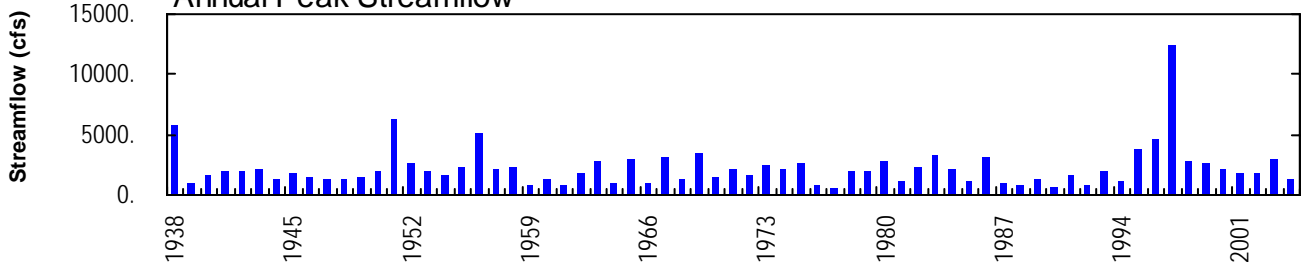
Annual Mean Streamflow



Annual Minimum 7-Day Average Streamflow



Annual Peak Streamflow



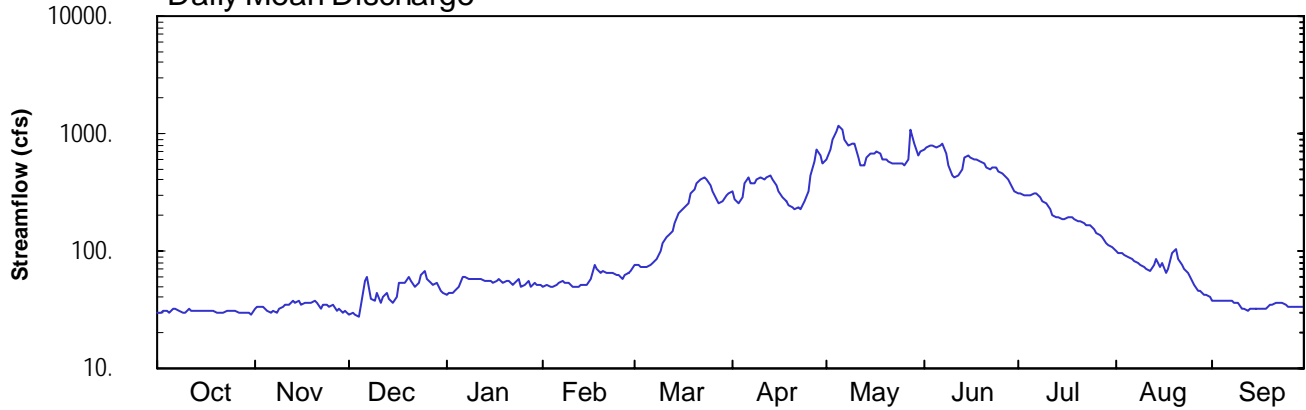


WALKER RIVER BASIN, WEST WALKER RIVER BASIN

10296500 WEST WALKER RIVER NEAR COLEVILLE, CA--Continued

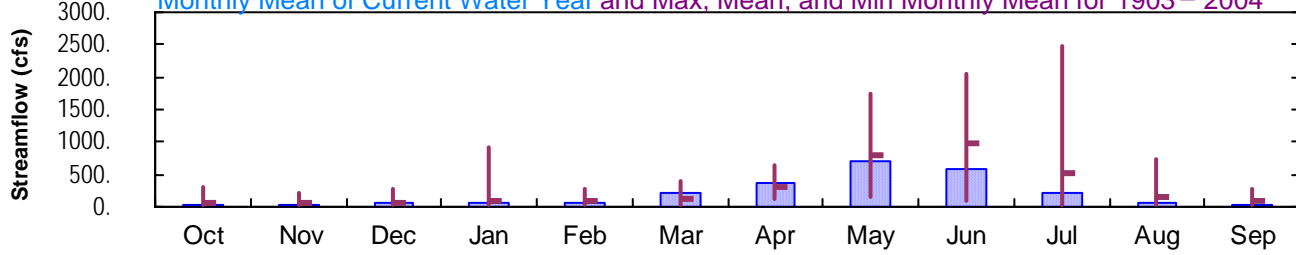
WATER YEAR OCTOBER 2003 TO SEPTEMBER 2004

Daily Mean Discharge

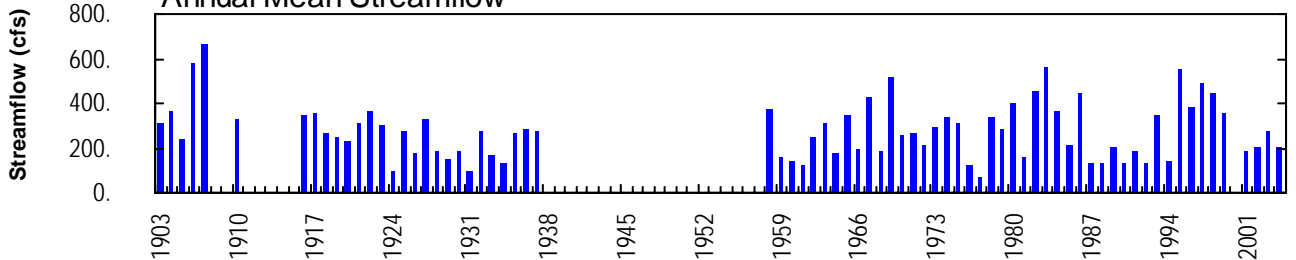


Monthly Statistics

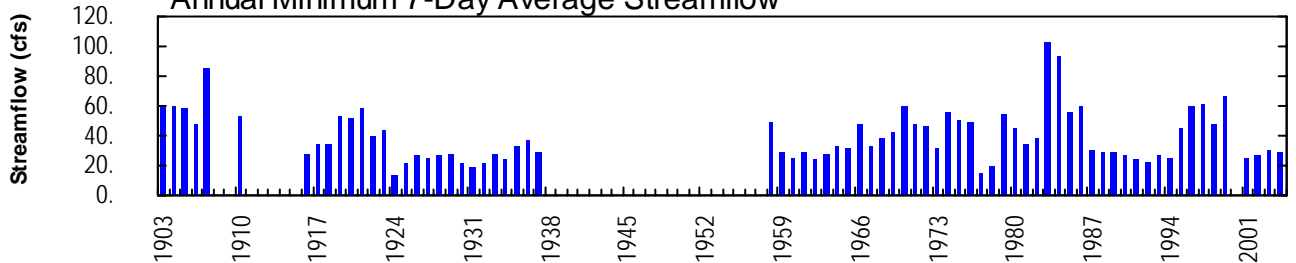
Monthly Mean of Current Water Year and Max, Mean, and Min Monthly Mean for 1903 – 2004



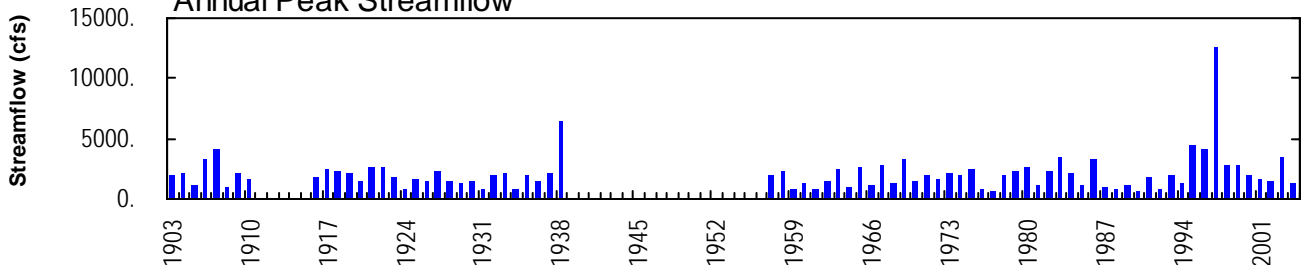
Annual Mean Streamflow



Annual Minimum 7-Day Average Streamflow



Annual Peak Streamflow

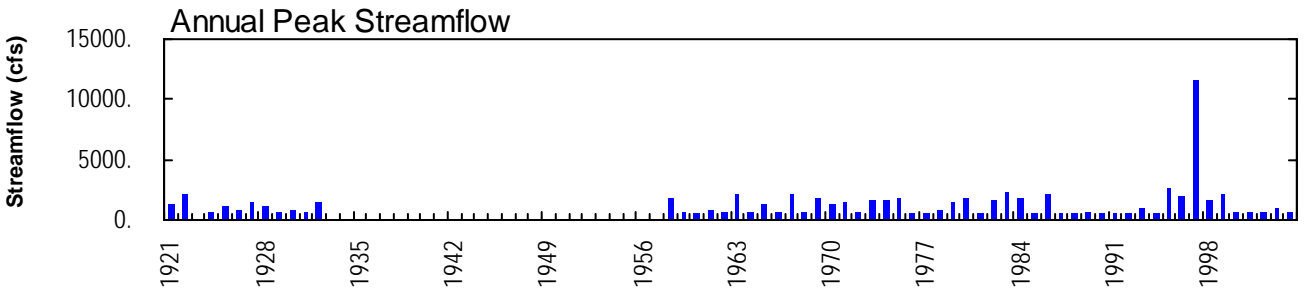
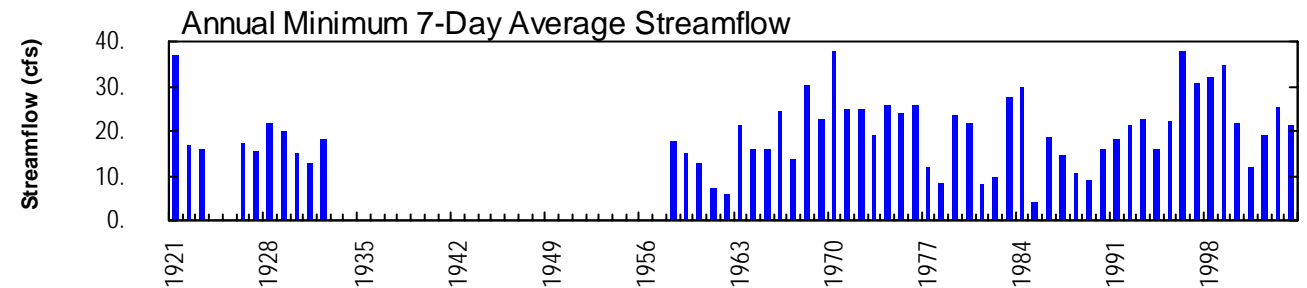
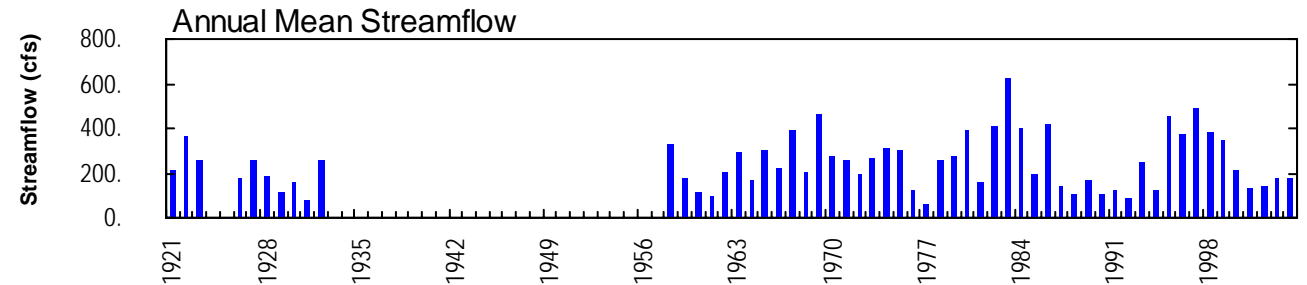
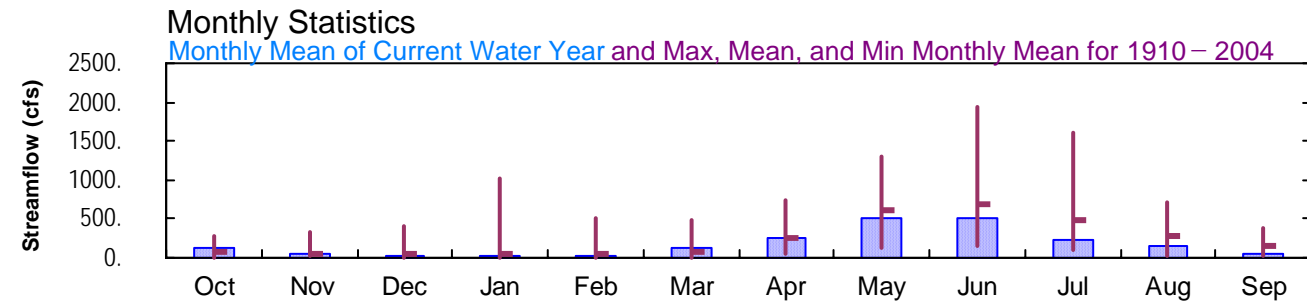
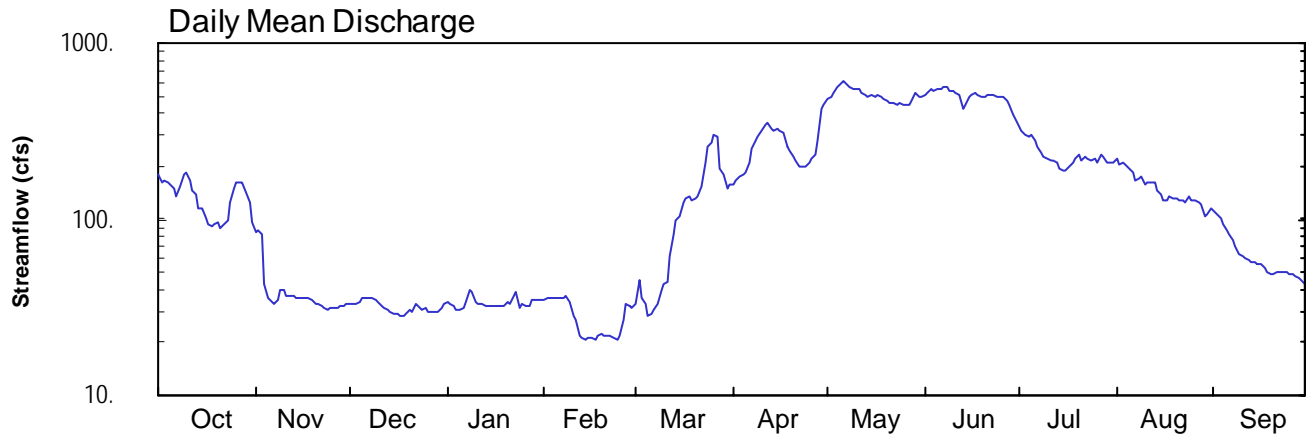




WALKER RIVER BASIN, WEST WALKER RIVER BASIN

10297500 WEST WALKER RIVER AT HOYE BRIDGE NEAR WELLINGTON, --Continued

WATER YEAR OCTOBER 2003 TO SEPTEMBER 2004

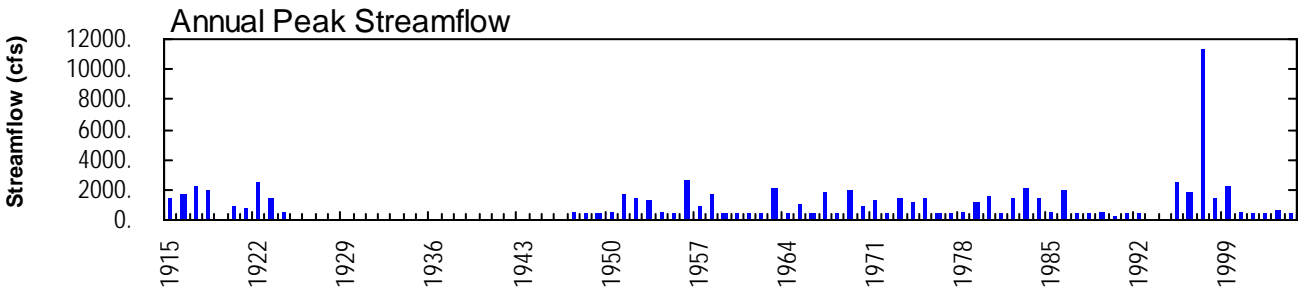
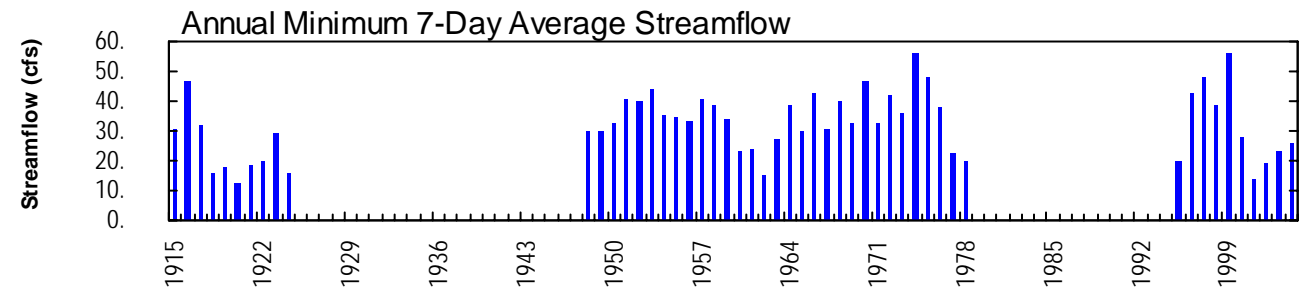
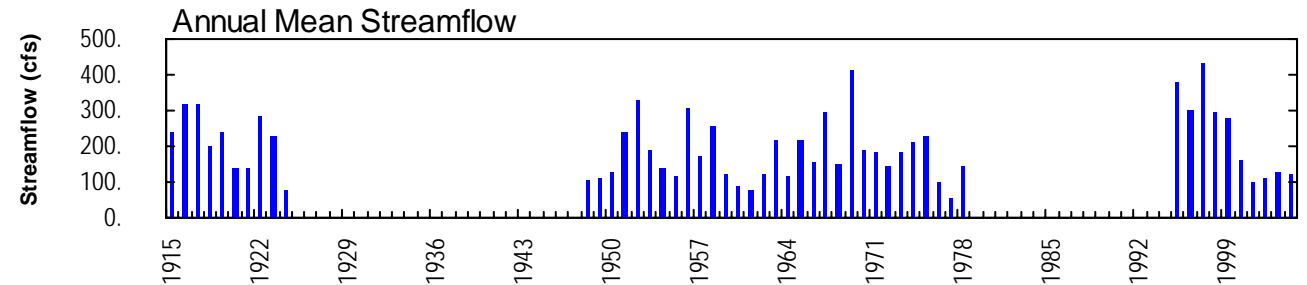
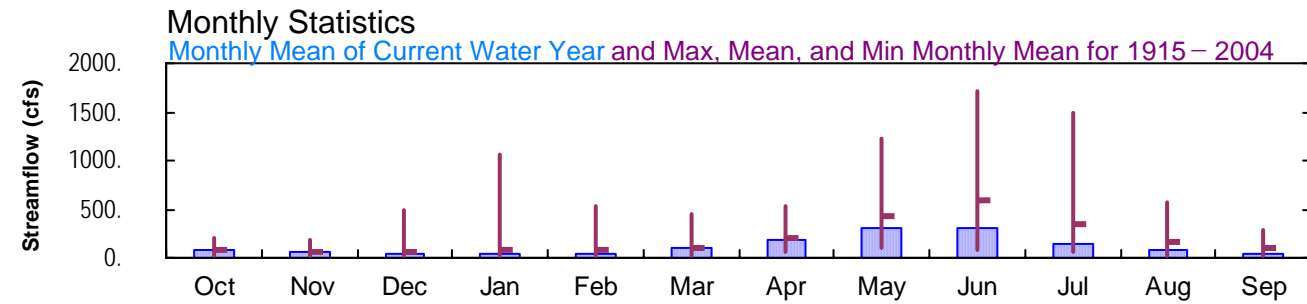
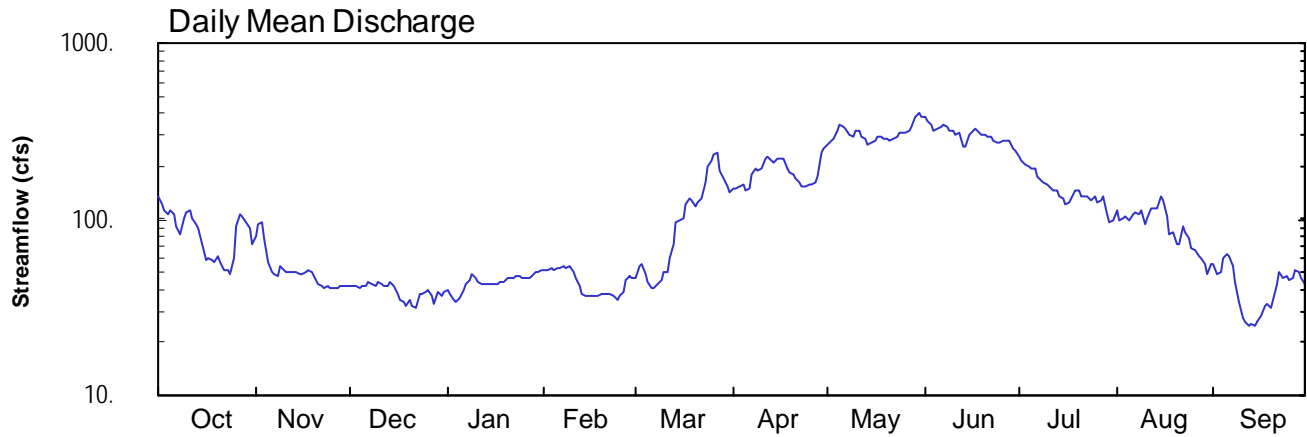




WALKER RIVER BASIN, WEST WALKER RIVER BASIN

10300000 WEST WALKER RIVER NEAR HUDSON, NV--Continued

WATER YEAR OCTOBER 2003 TO SEPTEMBER 2004

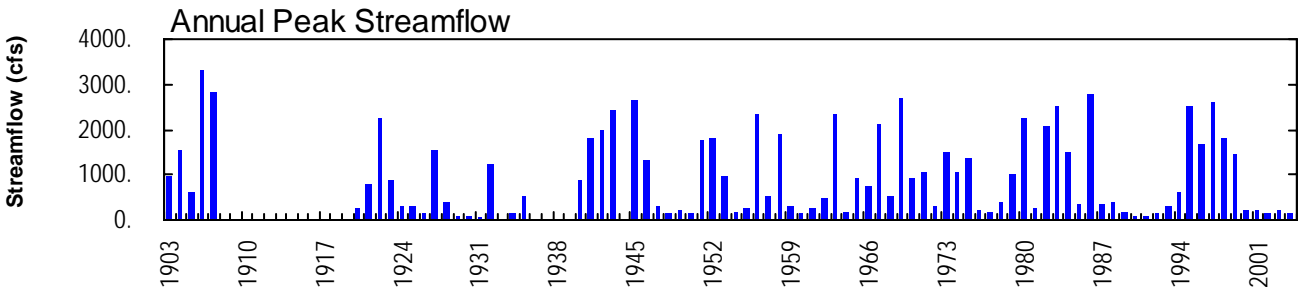
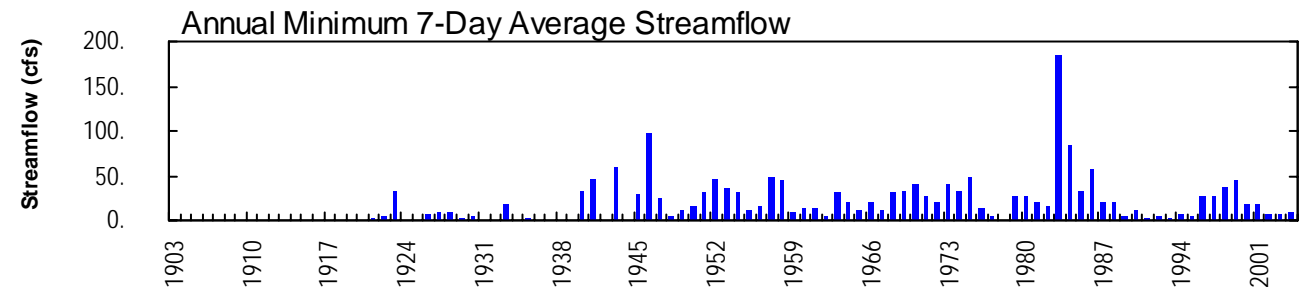
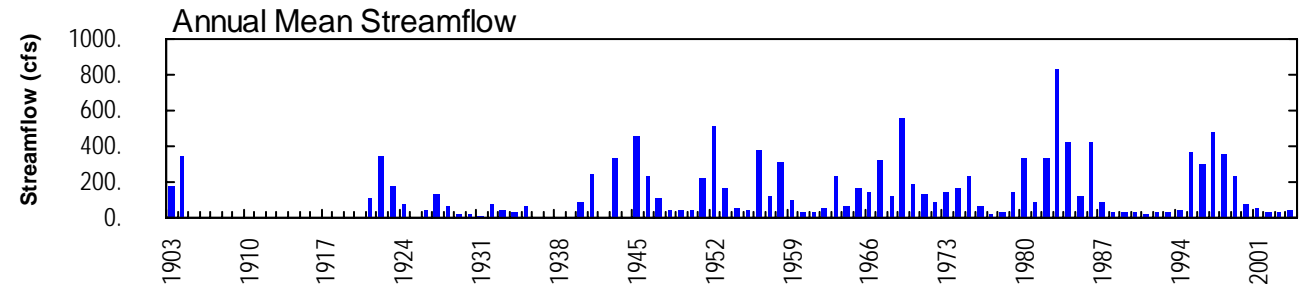
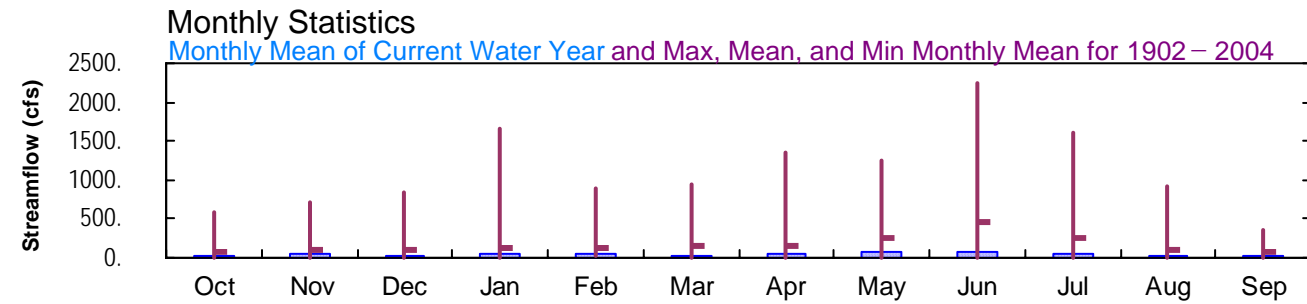
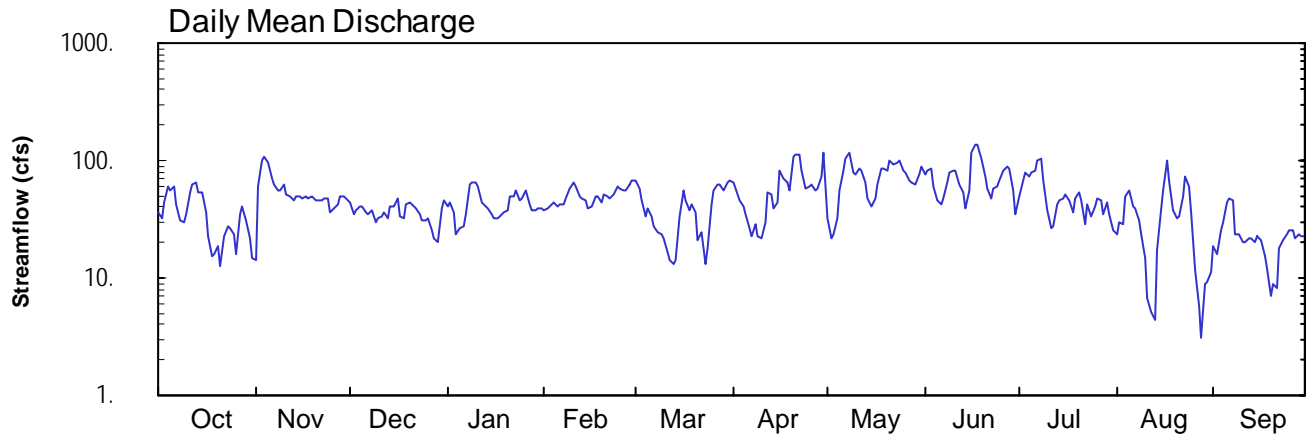




WALKER RIVER BASIN, WALKER RIVER BASIN

10301500 WALKER RIVER NEAR WABUSKA, NV--Continued

WATER YEAR OCTOBER 2003 TO SEPTEMBER 2004

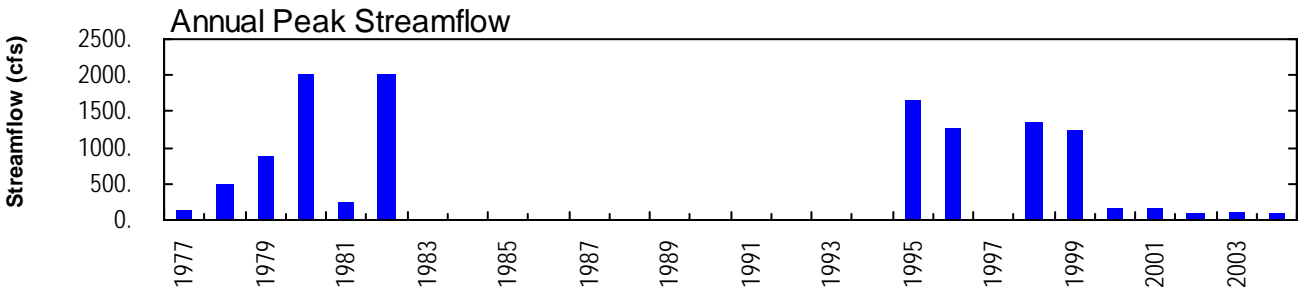
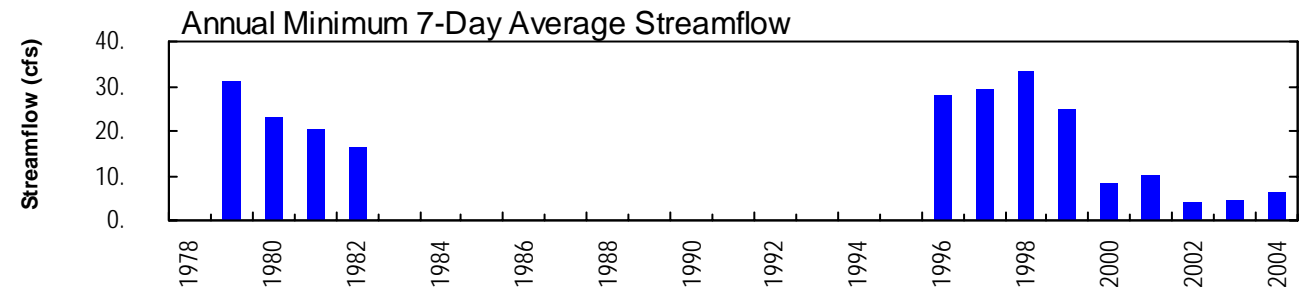
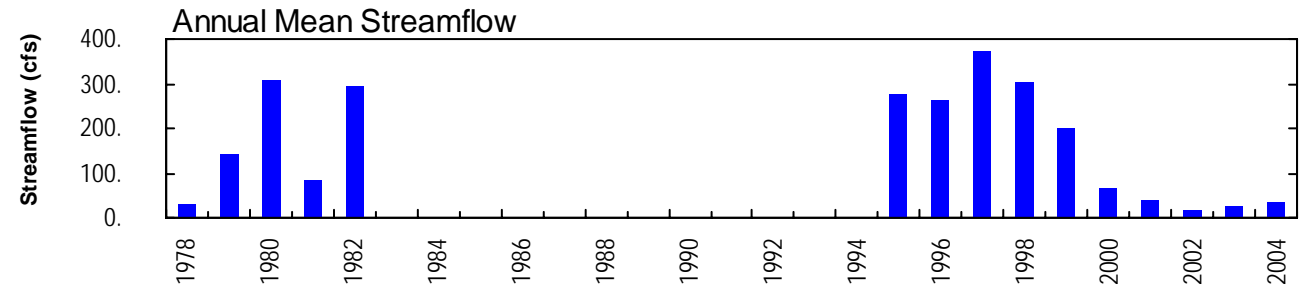
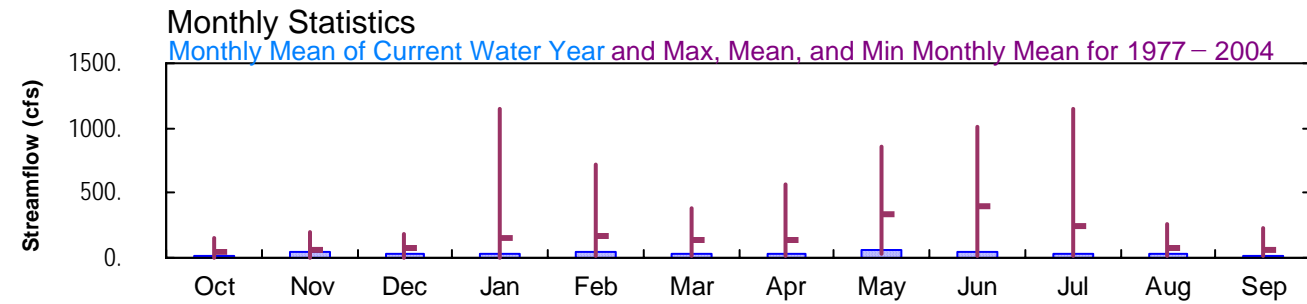
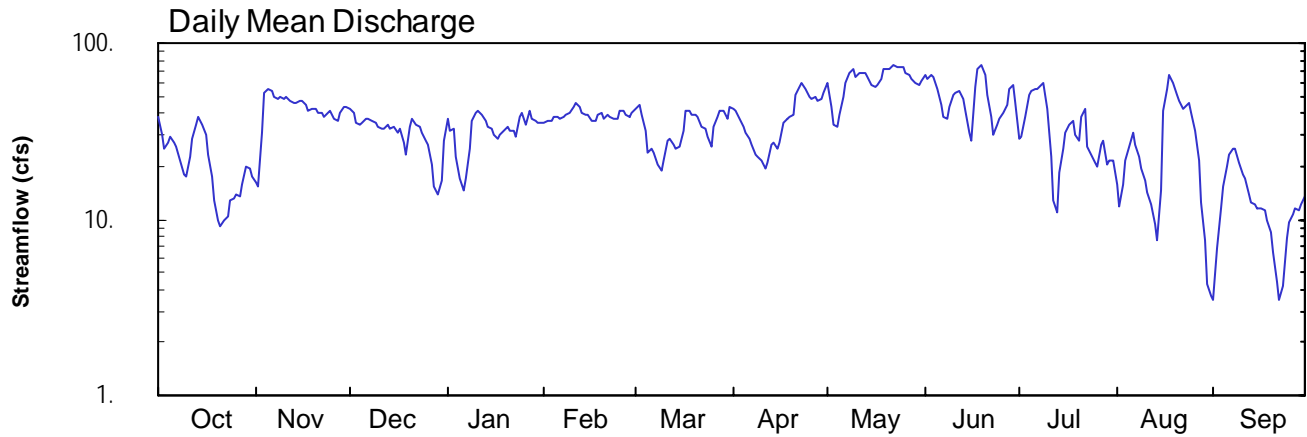




WALKER RIVER BASIN, WALKER RIVER BASIN

10301600 WALKER RIVER ABOVE WEBER RESERVOIR NEAR SCHURZ, NV--Continued

WATER YEAR OCTOBER 2003 TO SEPTEMBER 2004

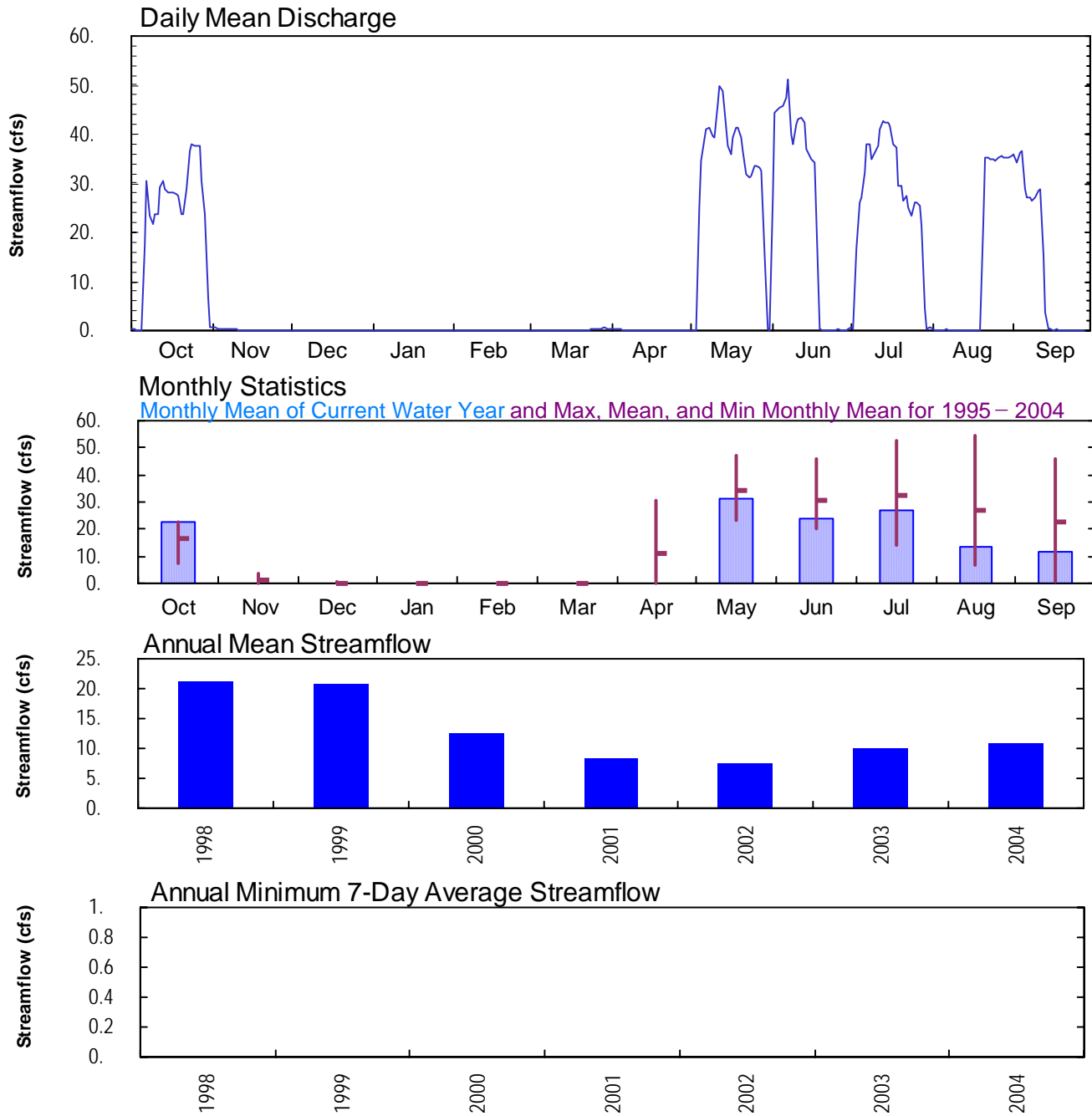




WALKER RIVER BASIN, WALKER RIVER BASIN

10301742 CANAL NO 2 ABOVE LITTLE DAM NEAR SCHURZ, NV--Continued

WATER YEAR OCTOBER 2003 TO SEPTEMBER 2004

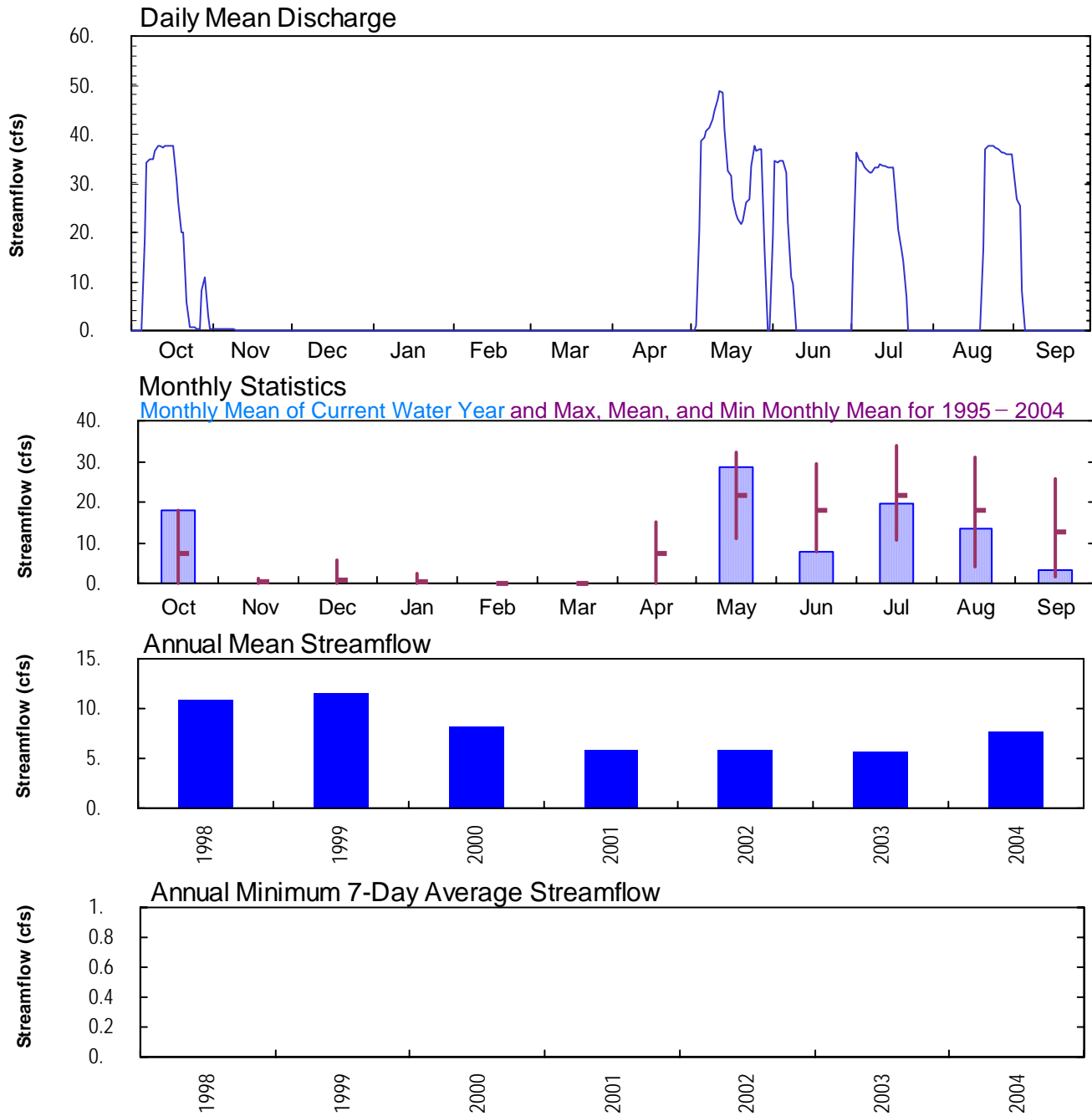




WALKER RIVER BASIN, WALKER RIVER BASIN

10301755 CANAL NO 1 BELOW LITTLE DAM NEAR SCHURZ, NV--Continued

WATER YEAR OCTOBER 2003 TO SEPTEMBER 2004

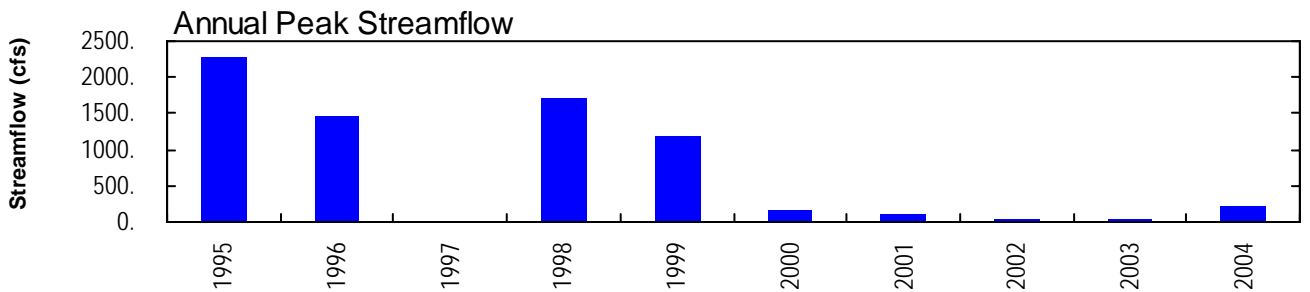
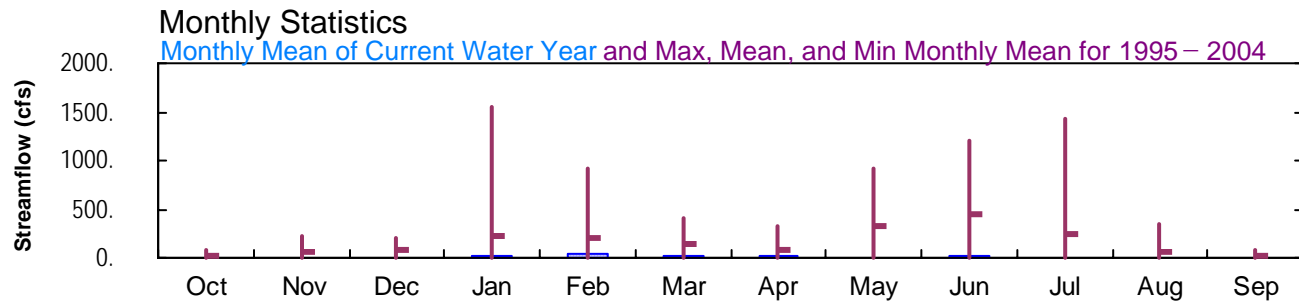
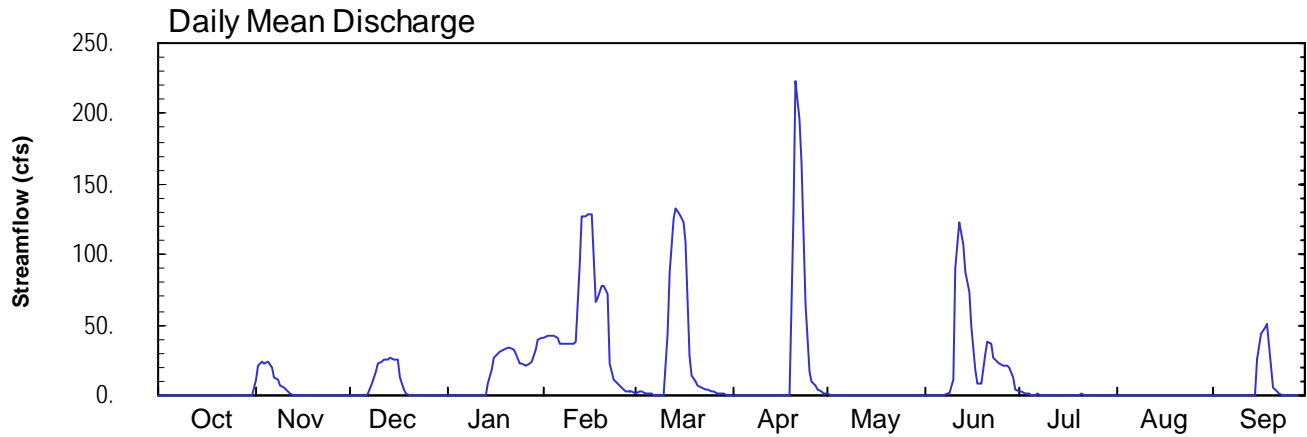




WALKER RIVER BASIN, WALKER RIVER BASIN

10302002 WALKER RIVER AT LATERAL 2-A SIPHON NEAR SCHURZ, NV--Continued

WATER YEAR OCTOBER 2003 TO SEPTEMBER 2004

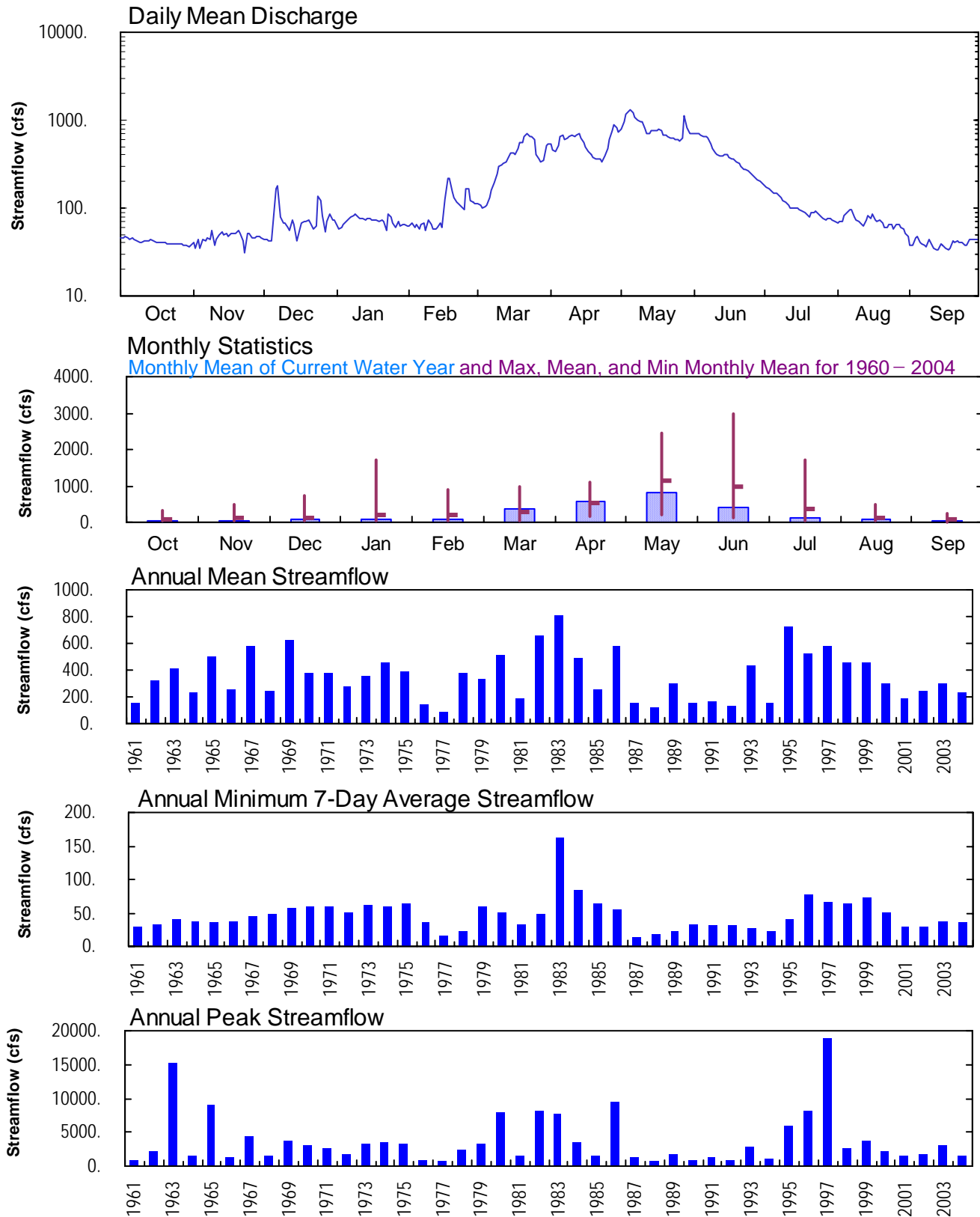




CARSON RIVER BASIN, UPPER CARSON RIVER BASIN

10308200 EAST FORK CARSON RIVER BELOW MARKLEEVILLE CREEK NE--Continued

WATER YEAR OCTOBER 2003 TO SEPTEMBER 2004



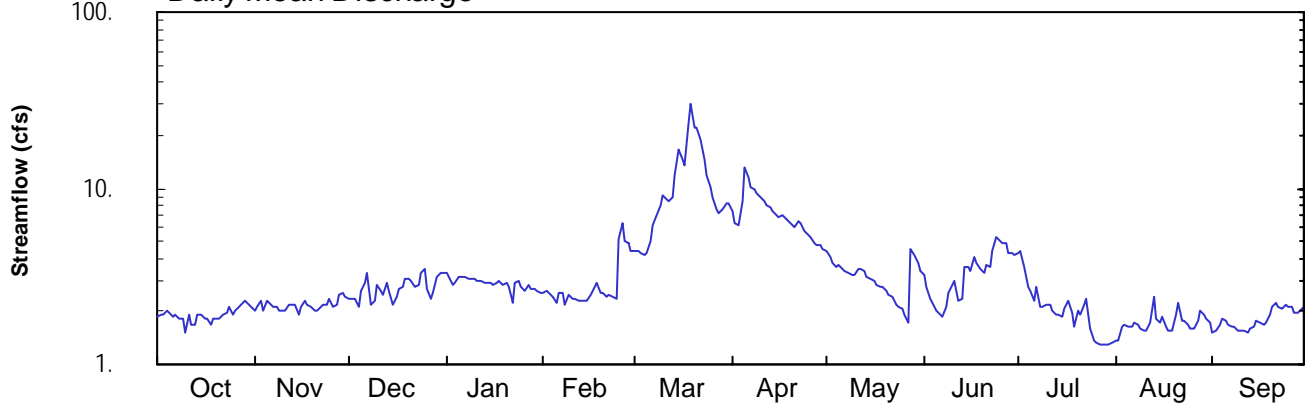


CARSON RIVER BASIN, UPPER CARSON RIVER BASIN

10308800 BRYANT CREEK NEAR GARDNERVILLE, NV--Continued

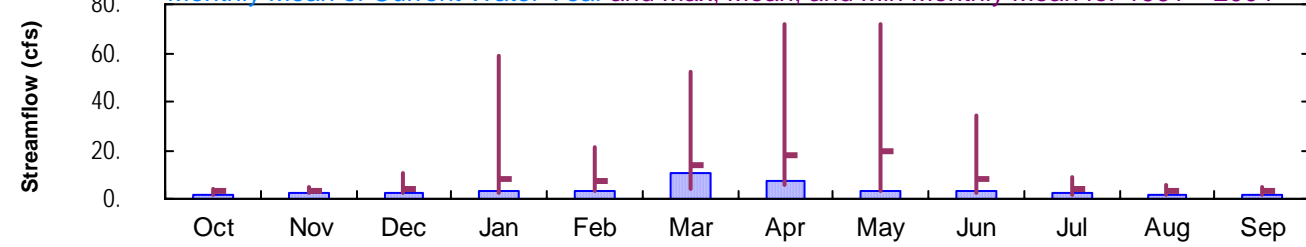
WATER YEAR OCTOBER 2003 TO SEPTEMBER 2004

Daily Mean Discharge

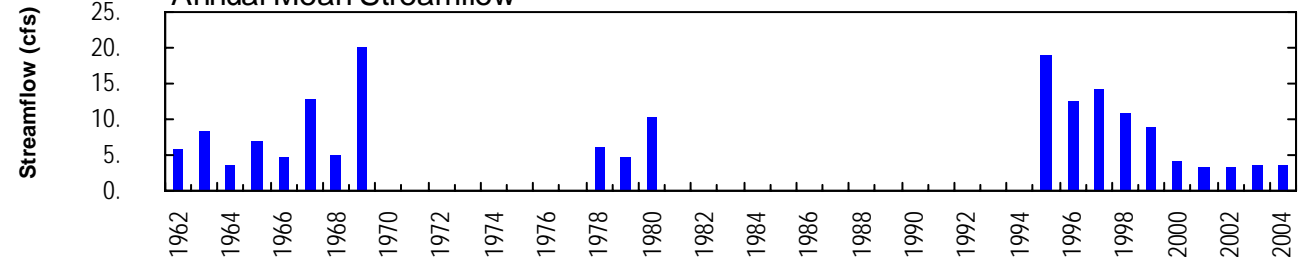


Monthly Statistics

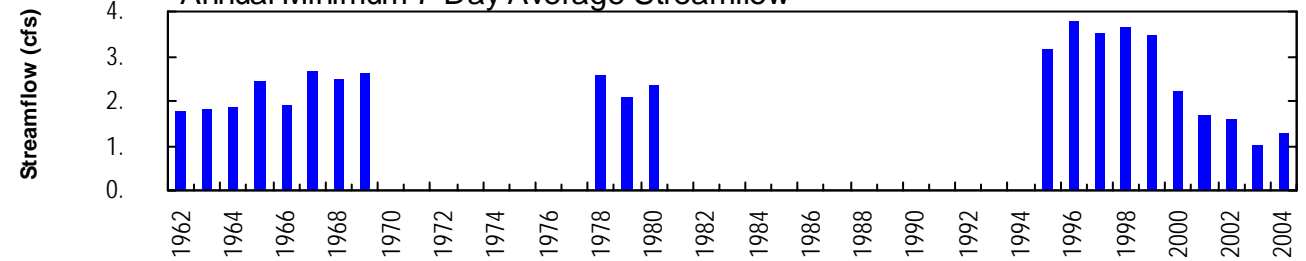
Monthly Mean of Current Water Year and Max, Mean, and Min Monthly Mean for 1961 - 2004



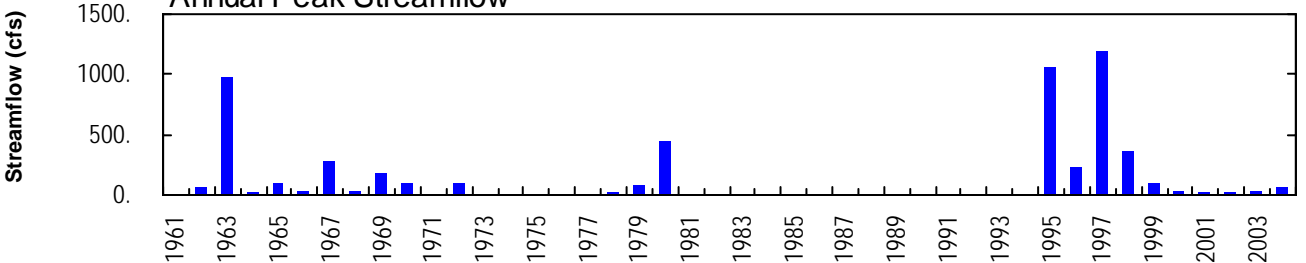
Annual Mean Streamflow



Annual Minimum 7-Day Average Streamflow



Annual Peak Streamflow



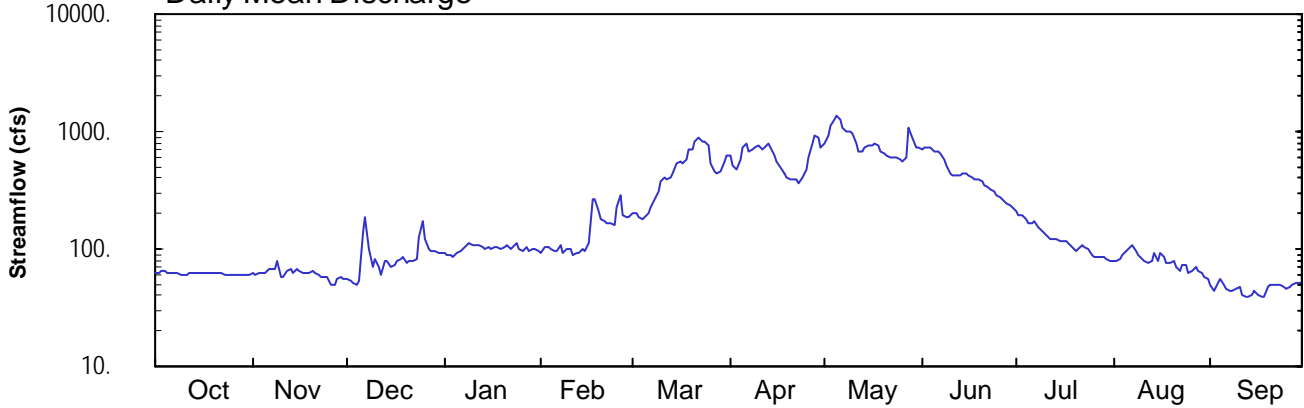


CARSON RIVER BASIN, UPPER CARSON RIVER BASIN

10309000 EAST FORK CARSON RIVER NEAR GARDNERVILLE, NV--Continued

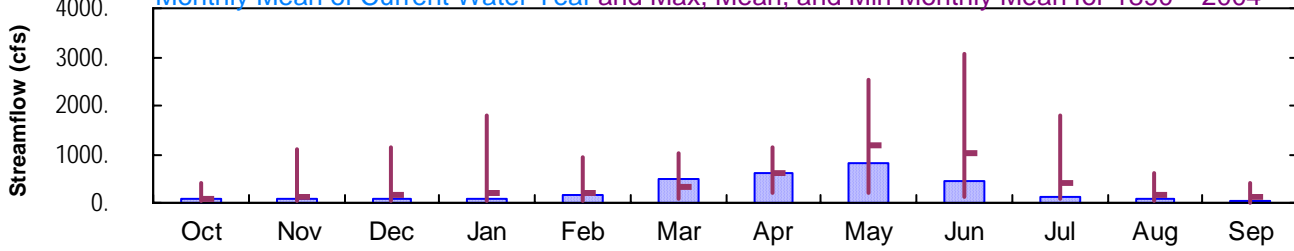
WATER YEAR OCTOBER 2003 TO SEPTEMBER 2004

Daily Mean Discharge

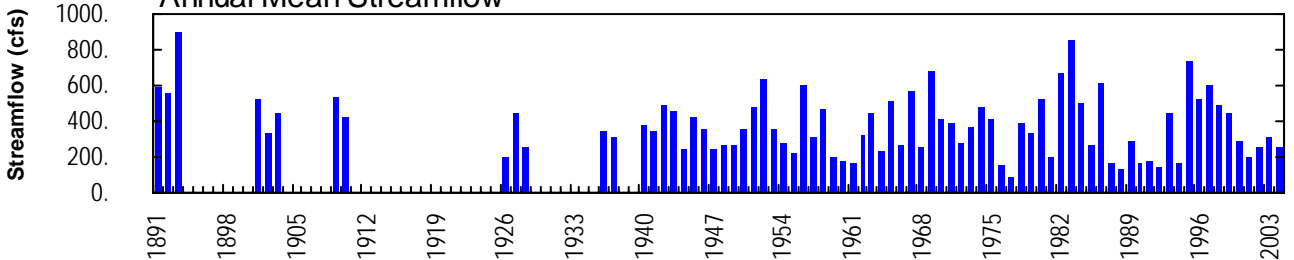


Monthly Statistics

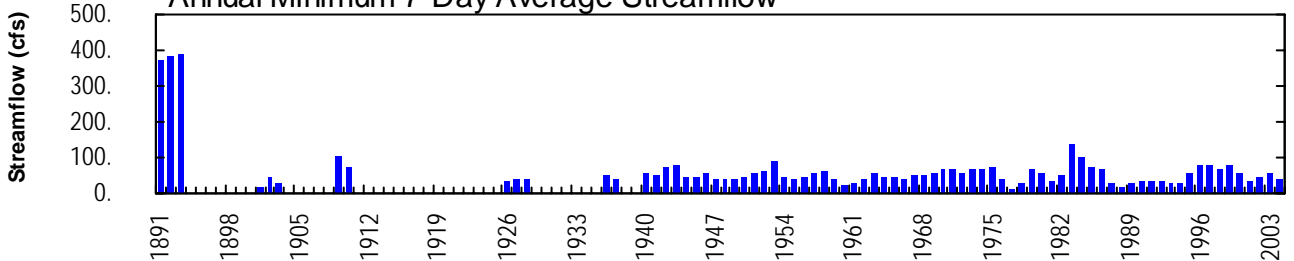
Monthly Mean of Current Water Year and Max, Mean, and Min Monthly Mean for 1890 - 2004



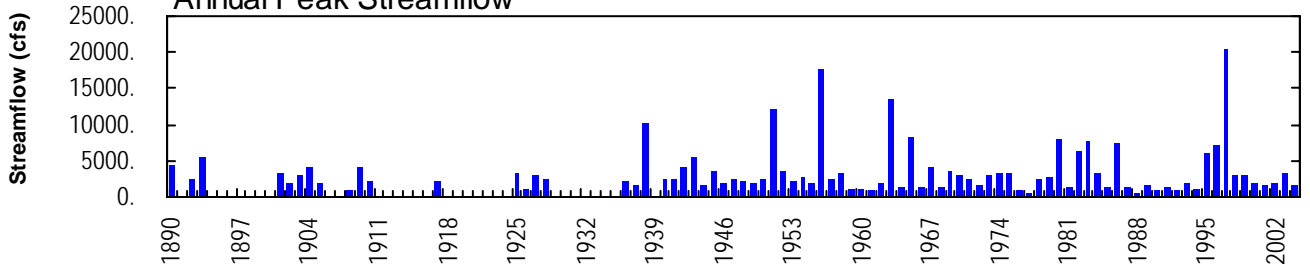
Annual Mean Streamflow



Annual Minimum 7-Day Average Streamflow



Annual Peak Streamflow

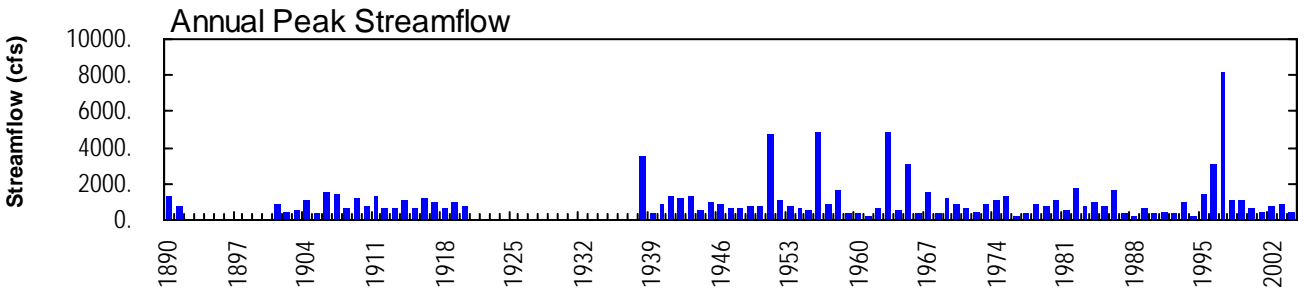
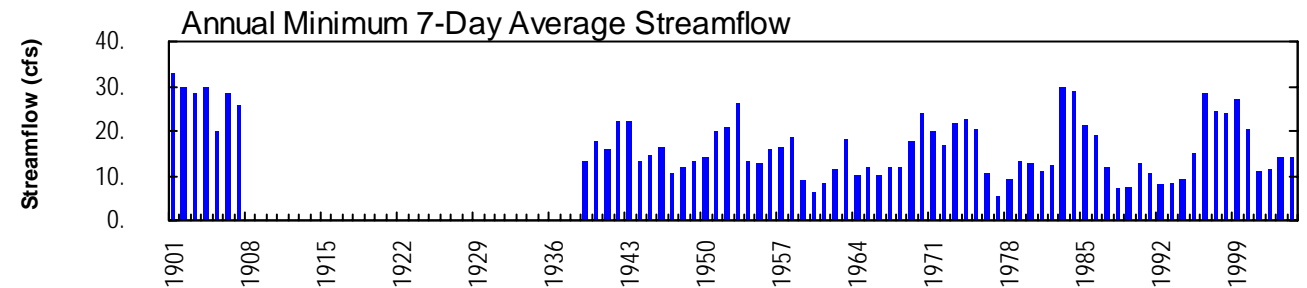
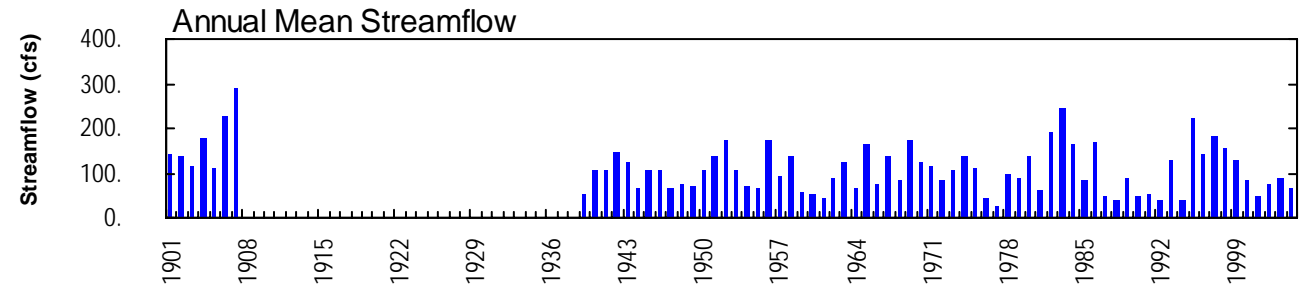
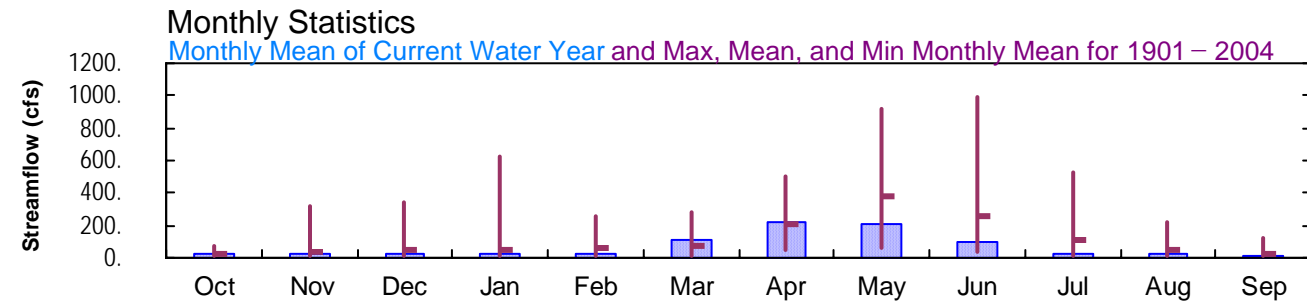
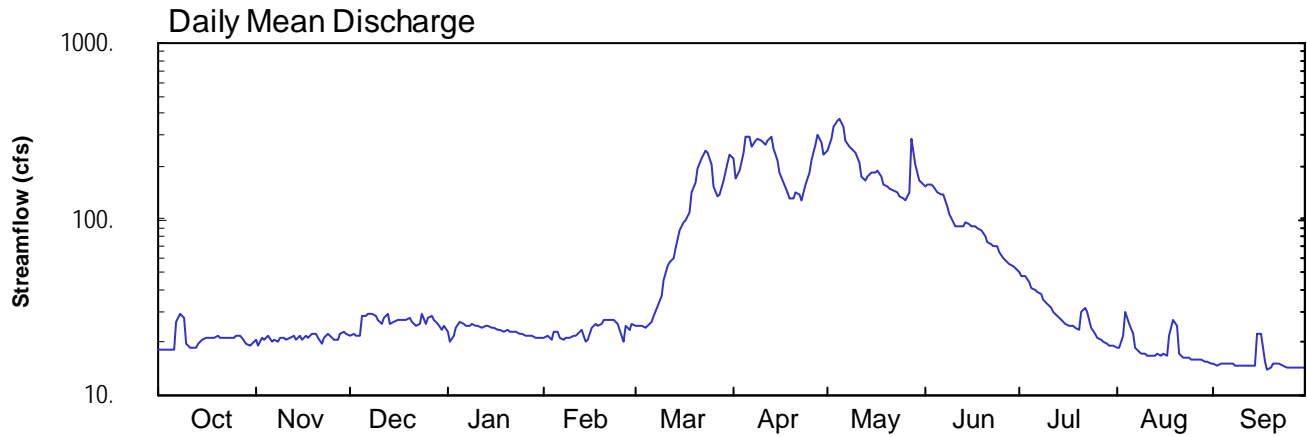




CARSON RIVER BASIN, UPPER CARSON RIVER BASIN

10310000 WEST FORK CARSON RIVER AT WOODFORDS, CA--Continued

WATER YEAR OCTOBER 2003 TO SEPTEMBER 2004

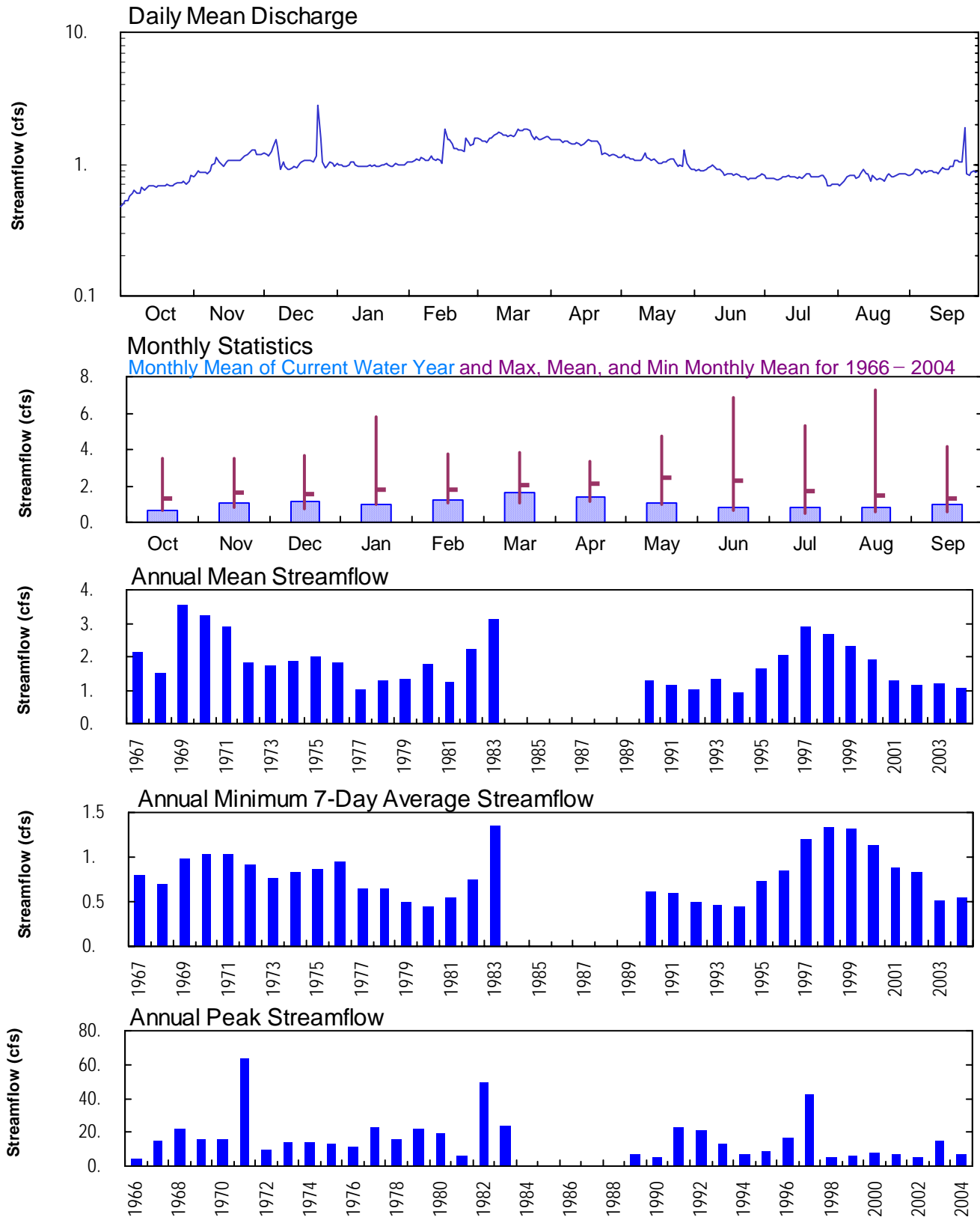




CARSON RIVER BASIN, UPPER CARSON RIVER BASIN

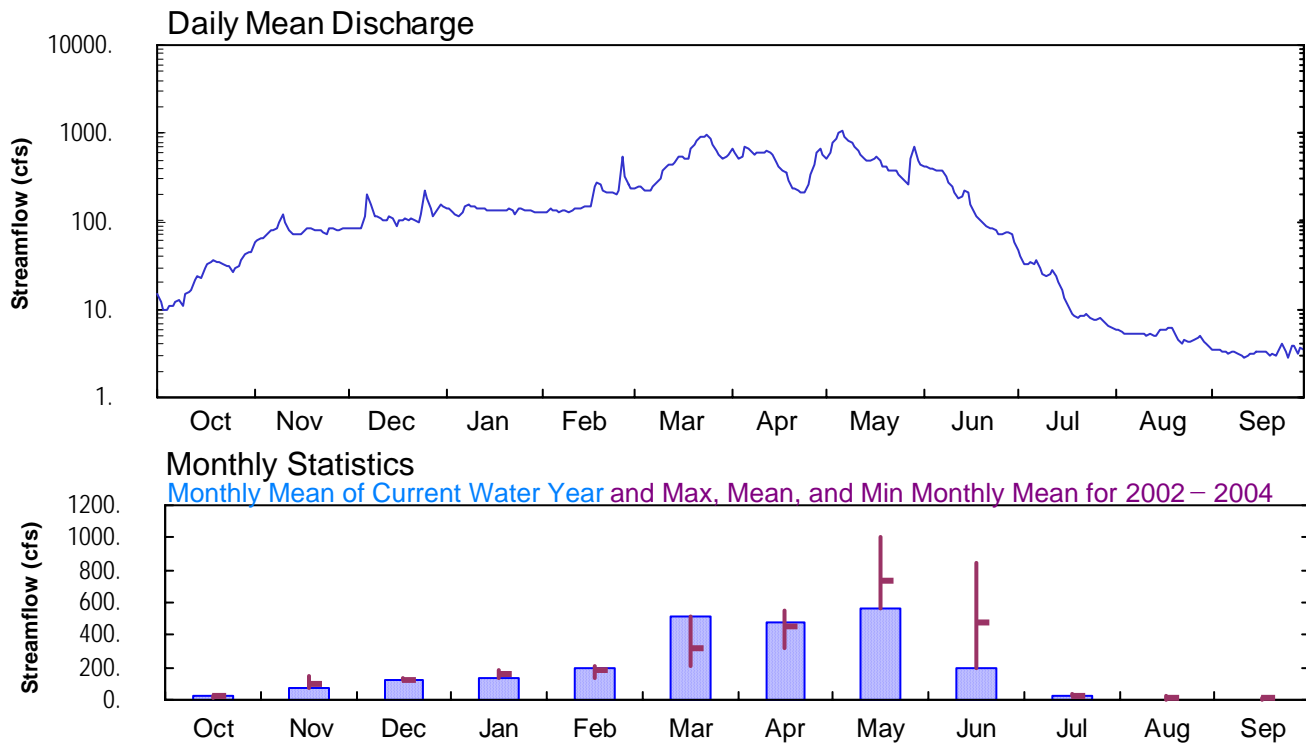
10310400 DAGGETT CREEK NEAR GENOA, NV--Continued

WATER YEAR OCTOBER 2003 TO SEPTEMBER 2004





CARSON RIVER BASIN, UPPER CARSON RIVER BASIN
10310407 CARSON RIVER NEAR GENOA, NV--Continued
WATER YEAR OCTOBER 2003 TO SEPTEMBER 2004



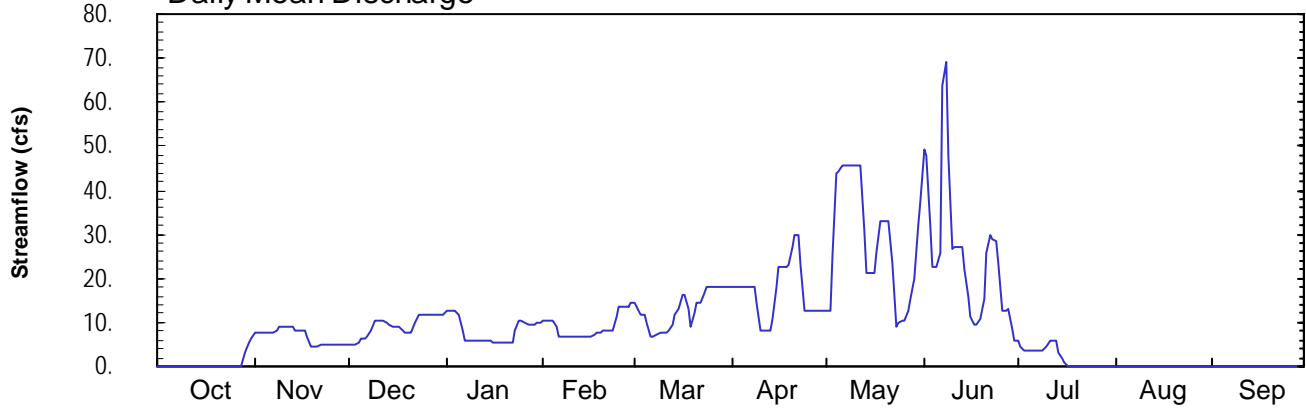


CARSON RIVER BASIN, UPPER CARSON RIVER BASIN

10310448 AMBROSETTI POND OUTLET NEAR GENOA, NV--Continued

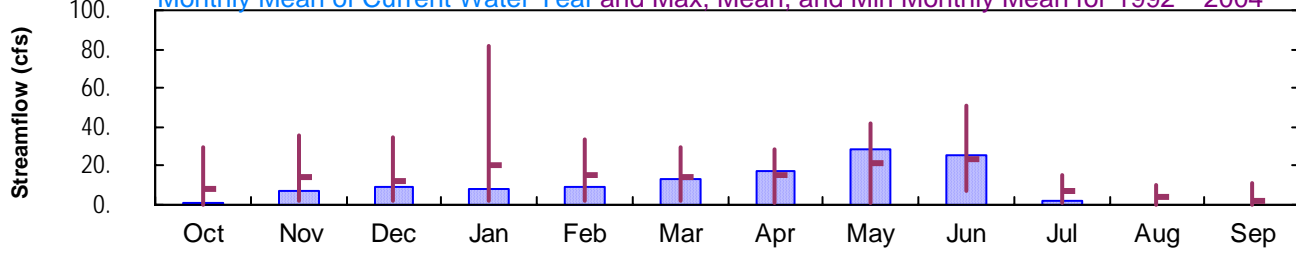
WATER YEAR OCTOBER 2003 TO SEPTEMBER 2004

Daily Mean Discharge

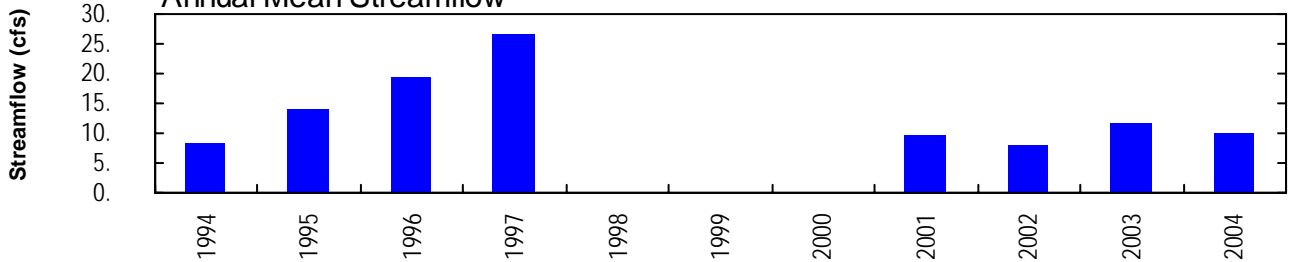


Monthly Statistics

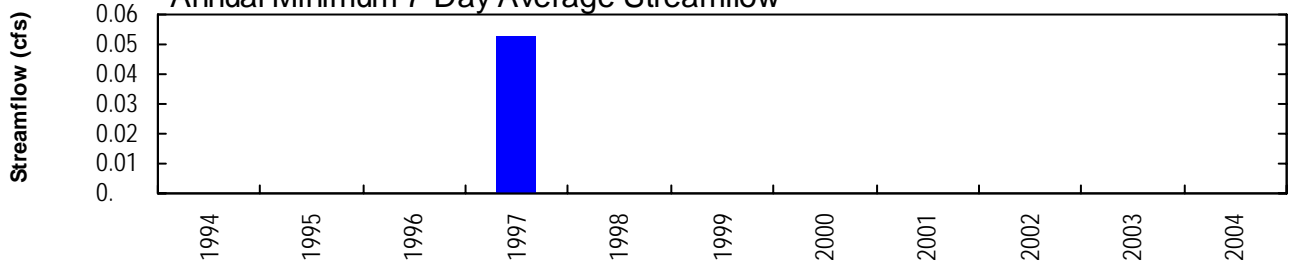
Monthly Mean of Current Water Year and Max, Mean, and Min Monthly Mean for 1992 - 2004



Annual Mean Streamflow



Annual Minimum 7-Day Average Streamflow

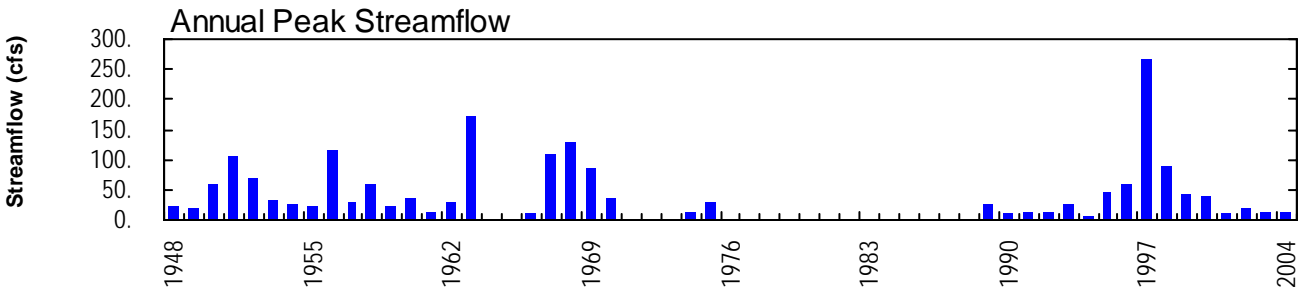
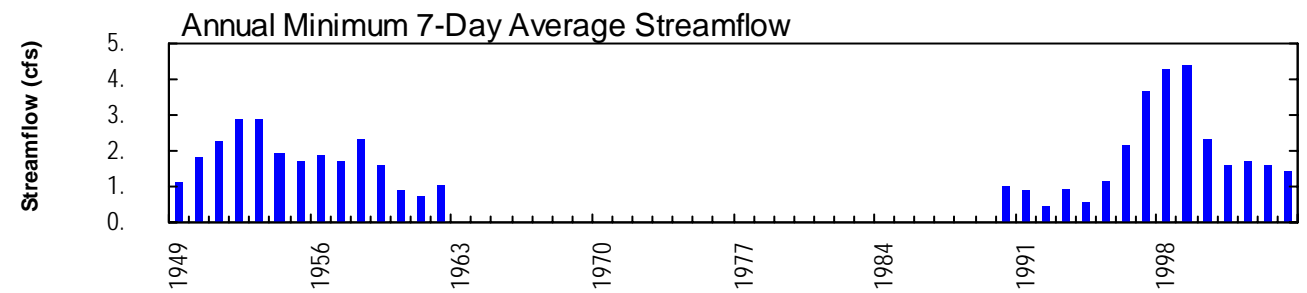
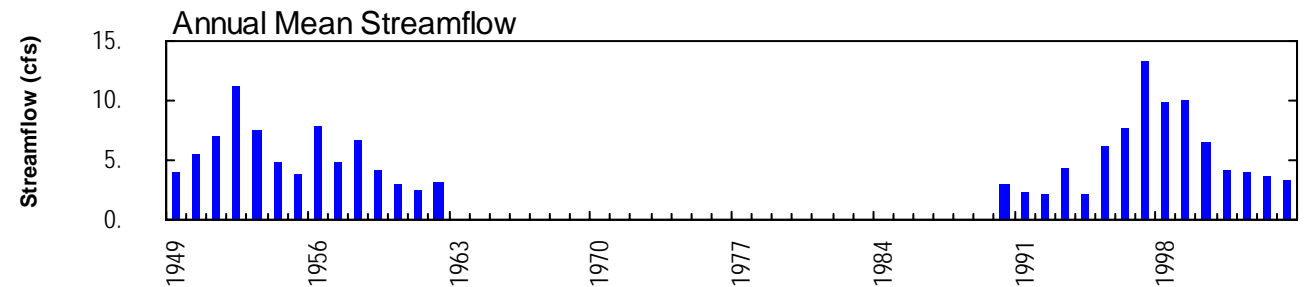
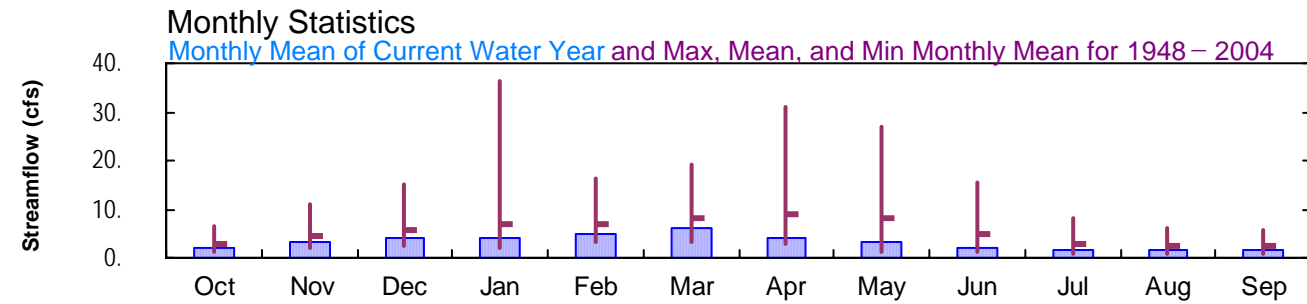
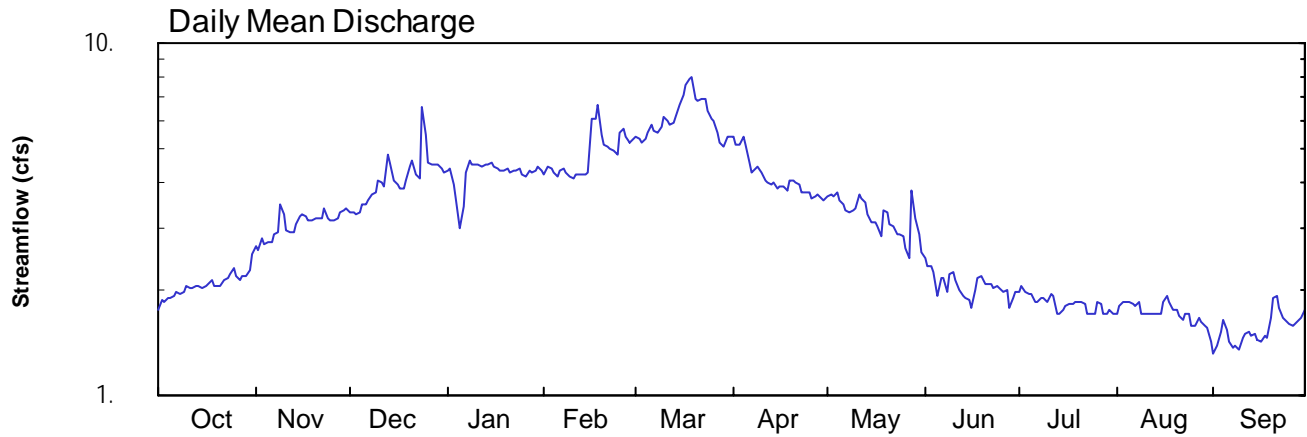




CARSON RIVER BASIN, UPPER CARSON RIVER BASIN

10310500 CLEAR CREEK NEAR CARSON CITY, NV--Continued

WATER YEAR OCTOBER 2003 TO SEPTEMBER 2004

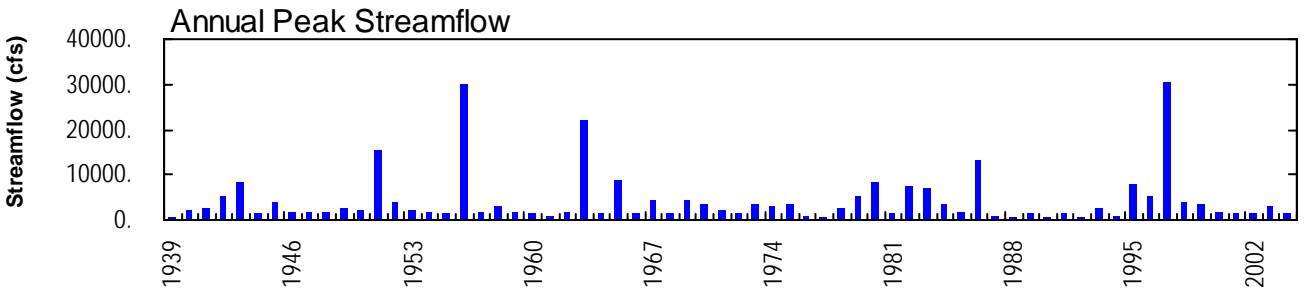
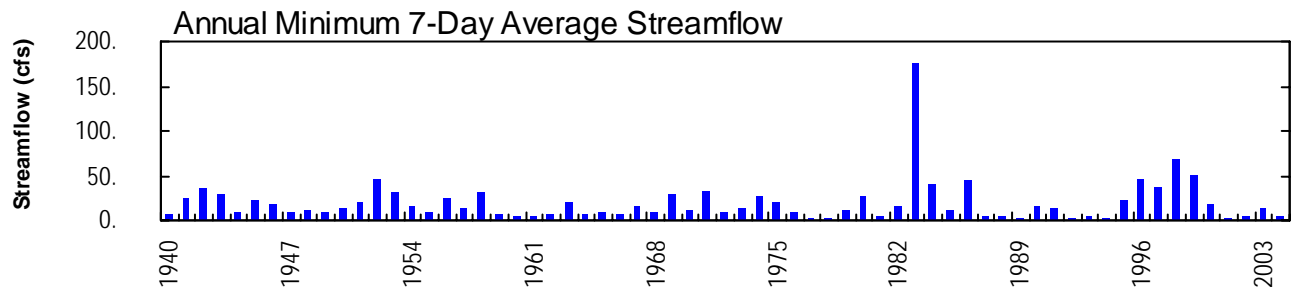
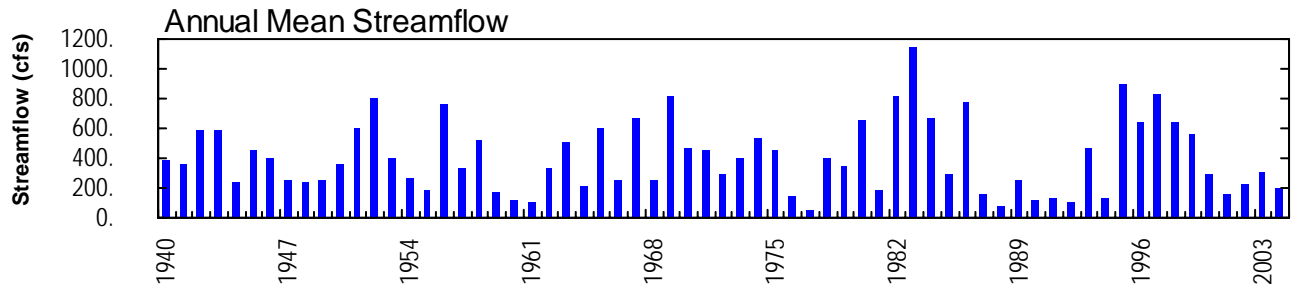
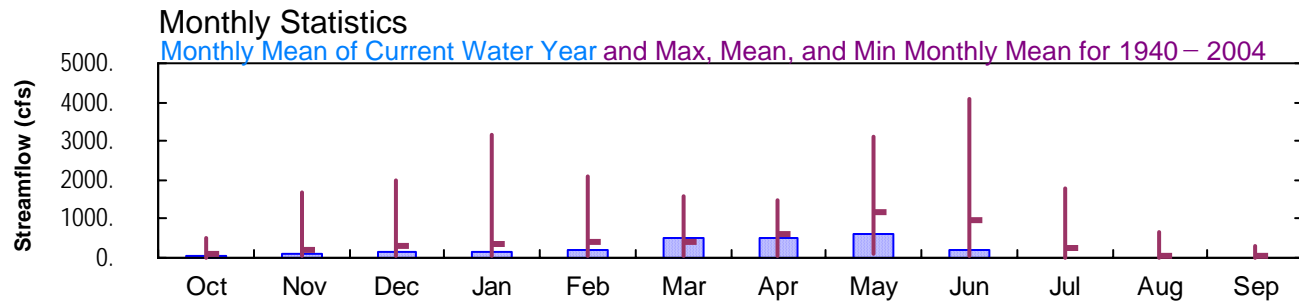
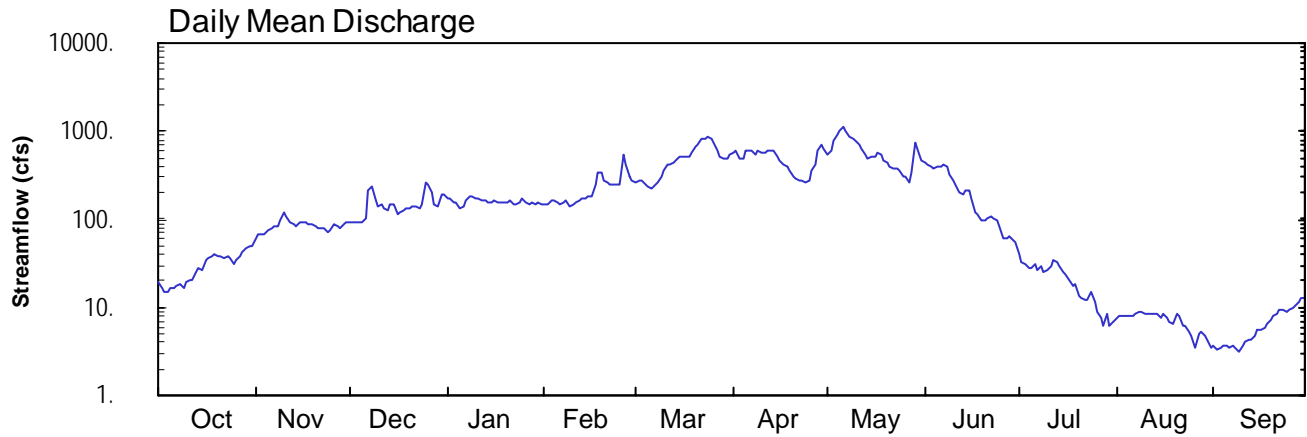




CARSON RIVER BASIN, UPPER CARSON RIVER BASIN

10311000 CARSON RIVER NEAR CARSON CITY, NV--Continued

WATER YEAR OCTOBER 2003 TO SEPTEMBER 2004

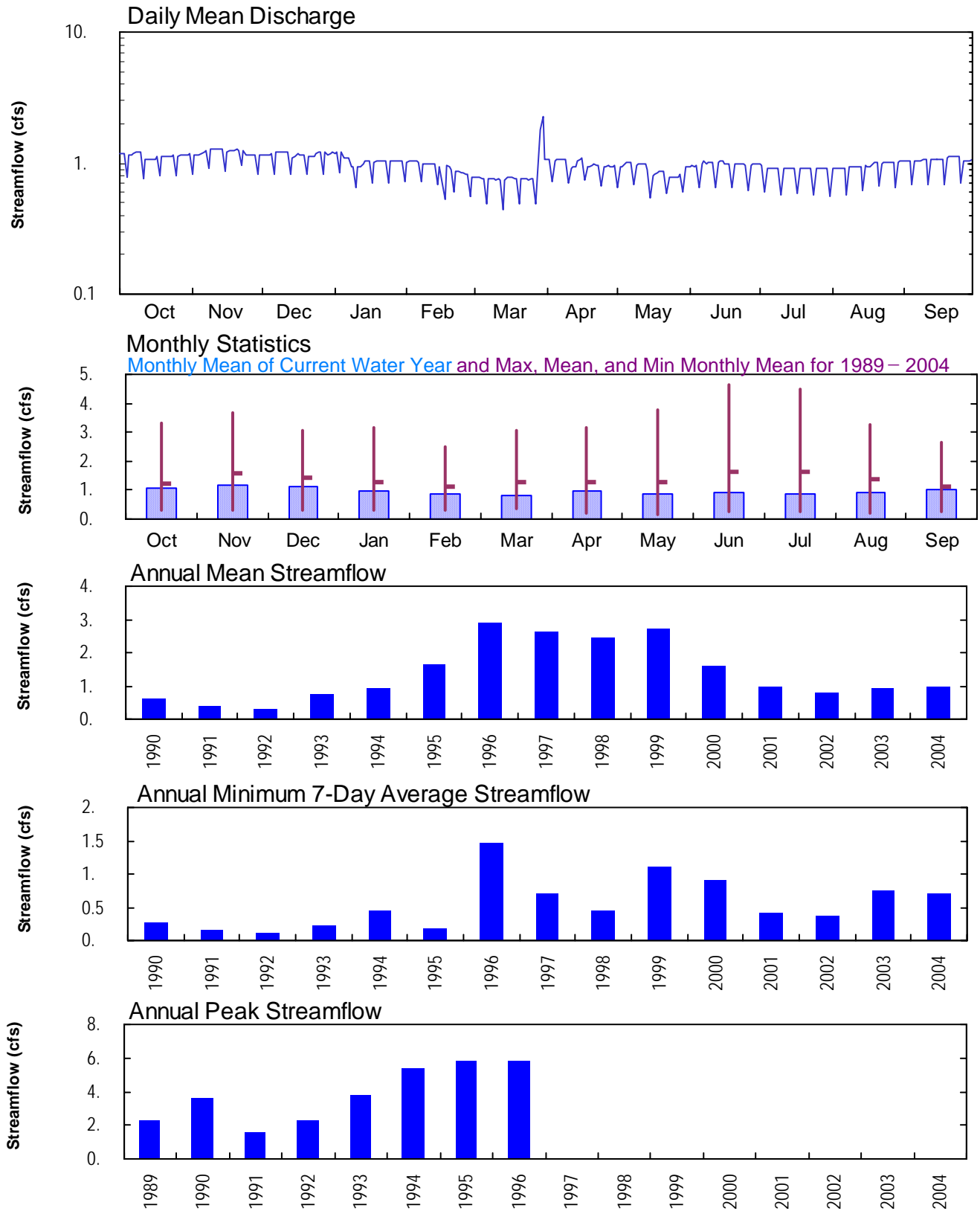




CARSON RIVER BASIN, UPPER CARSON RIVER BASIN

10311089 NORTH FORK KINGS CANYON DIVERSION NEAR CARSON CITY--Continued

WATER YEAR OCTOBER 2003 TO SEPTEMBER 2004

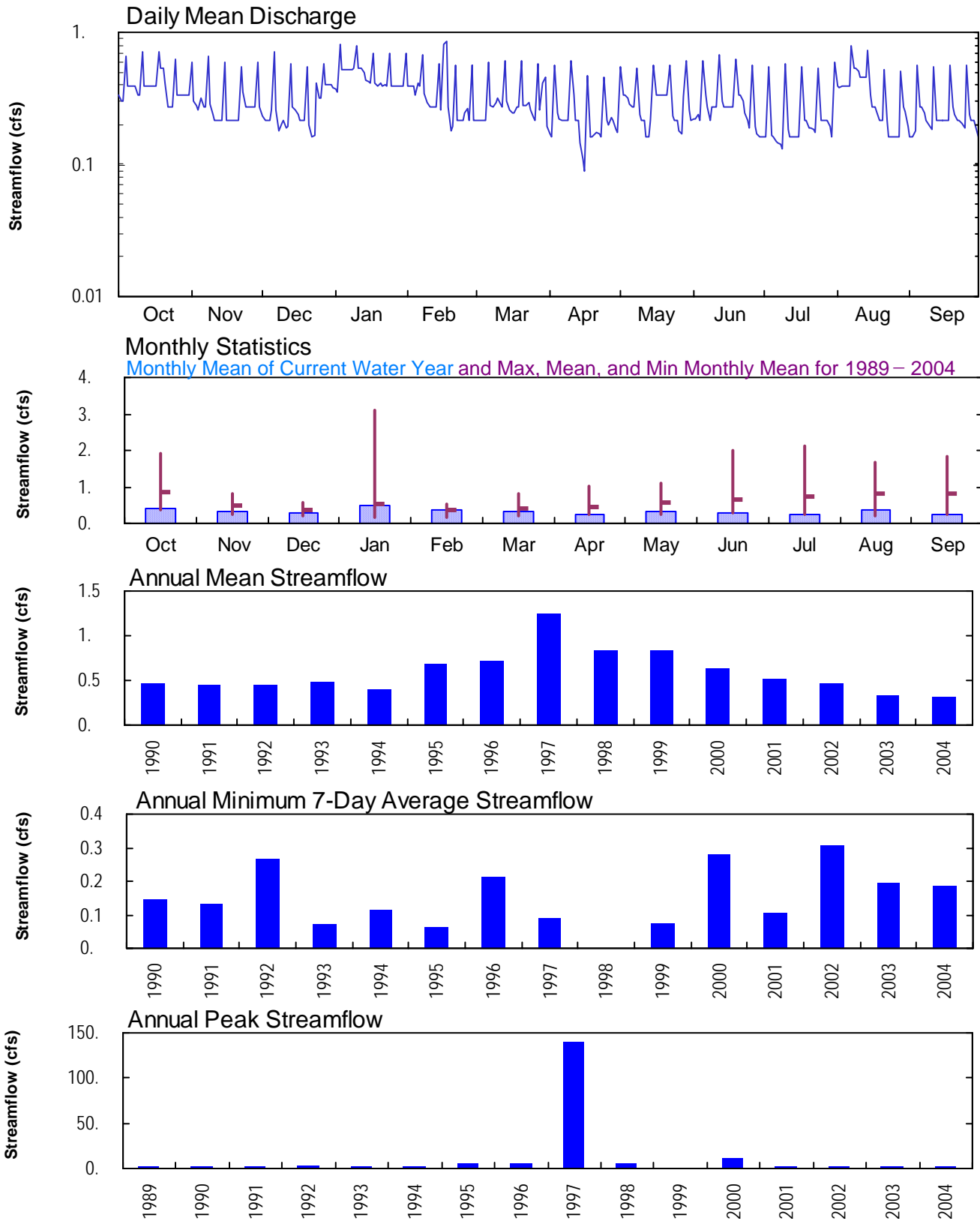




CARSON RIVER BASIN, UPPER CARSON RIVER BASIN

10311090 NORTH FORK KINGS CANYON CREEK NEAR CARSON CITY, NV--Continued

WATER YEAR OCTOBER 2003 TO SEPTEMBER 2004

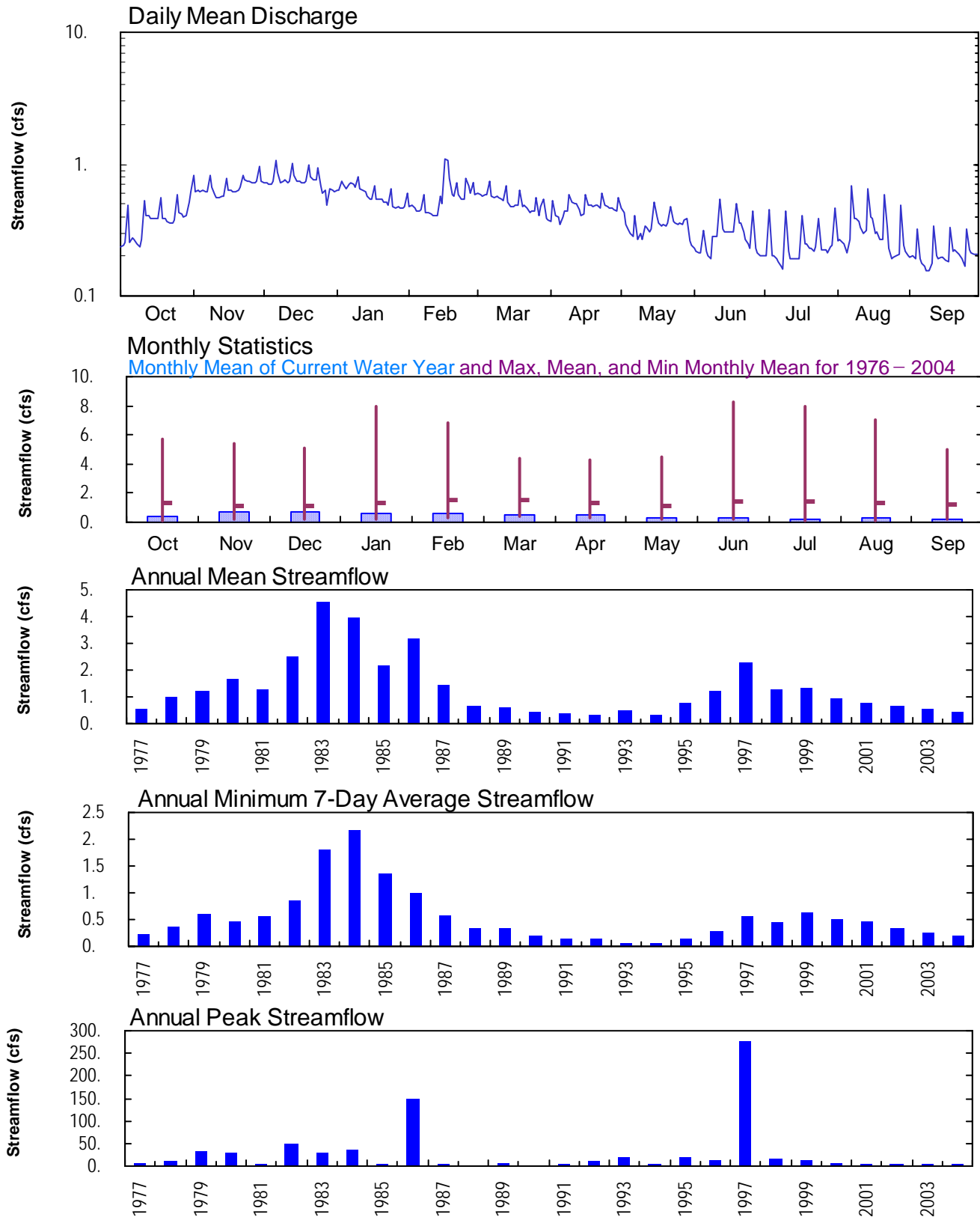




CARSON RIVER BASIN, UPPER CARSON RIVER BASIN

10311100 KINGS CANYON CREEK NEAR CARSON CITY, NV--Continued

WATER YEAR OCTOBER 2003 TO SEPTEMBER 2004

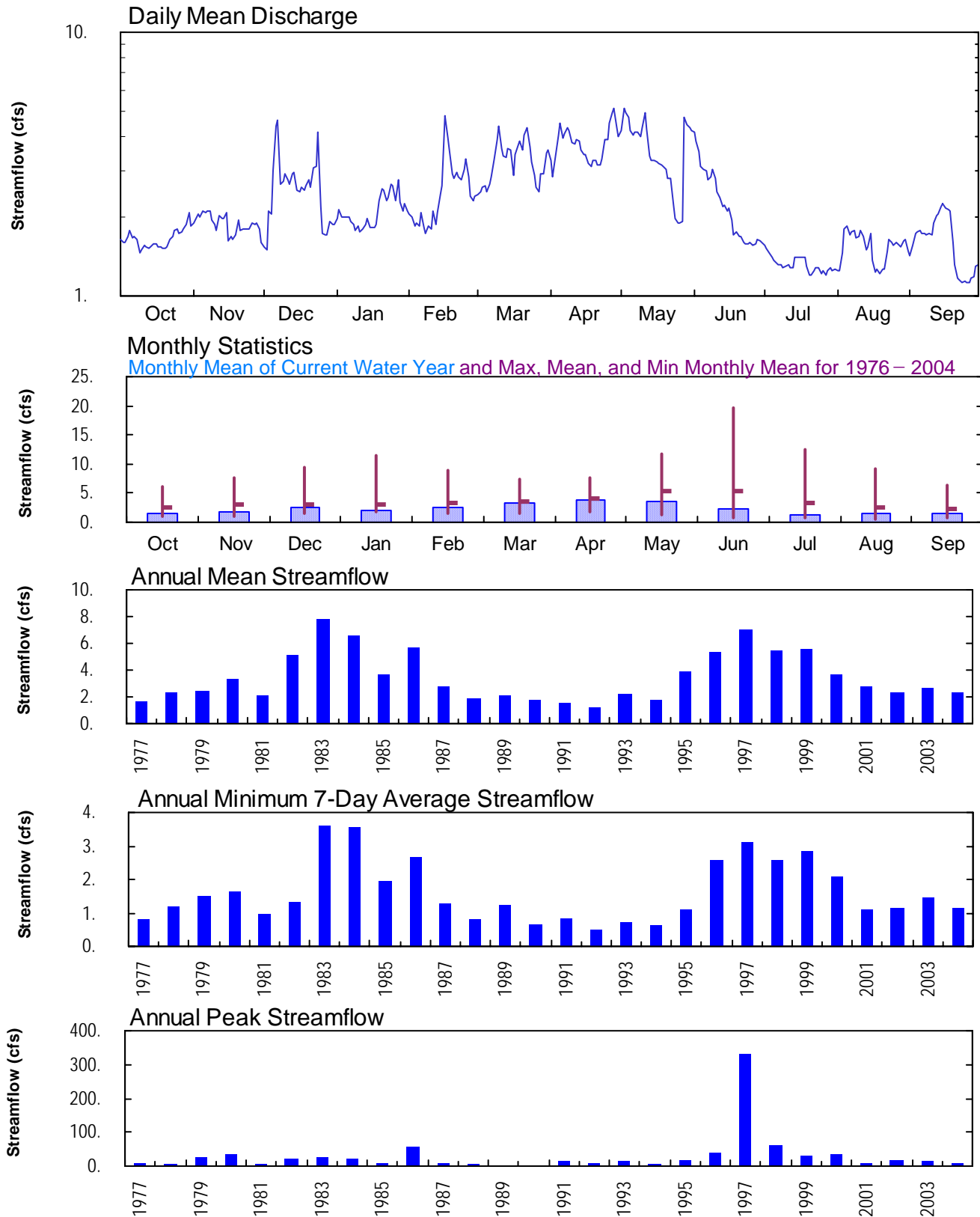




CARSON RIVER BASIN, UPPER CARSON RIVER BASIN

10311200 ASH CANYON CREEK NEAR CARSON CITY, NV--Continued

WATER YEAR OCTOBER 2003 TO SEPTEMBER 2004



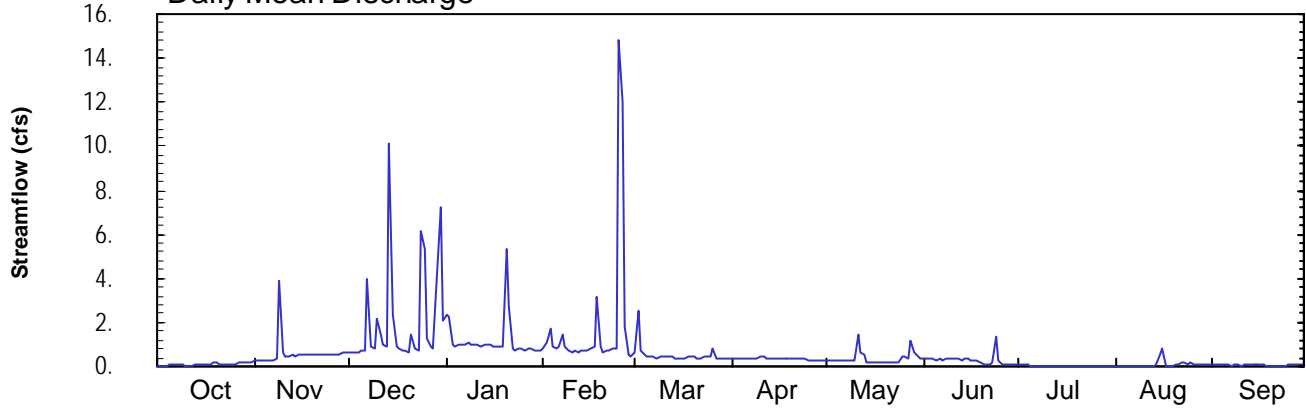


CARSON RIVER BASIN, MIDDLE CARSON RIVER BASIN

10311300 EAGLE VALLEY CREEK AT CARSON CITY, NV--Continued

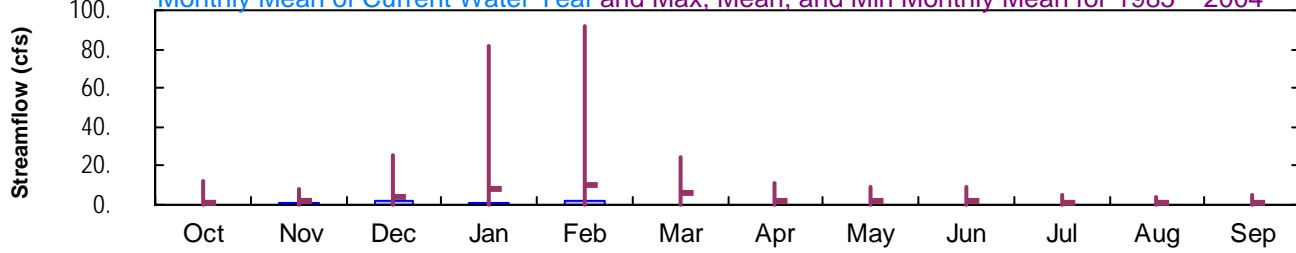
WATER YEAR OCTOBER 2003 TO SEPTEMBER 2004

Daily Mean Discharge

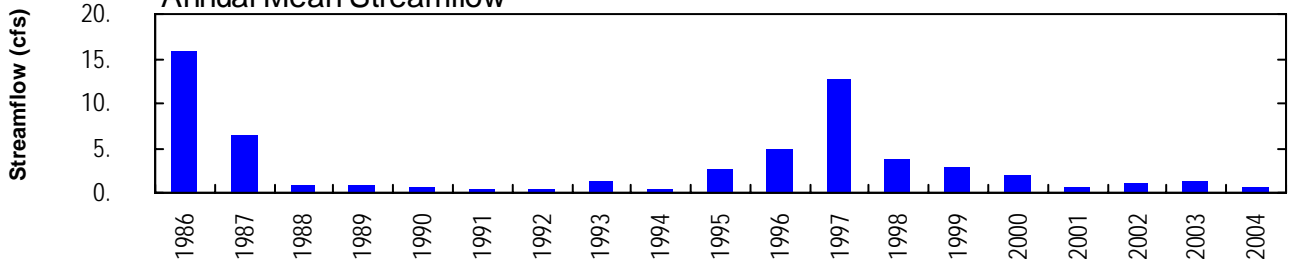


Monthly Statistics

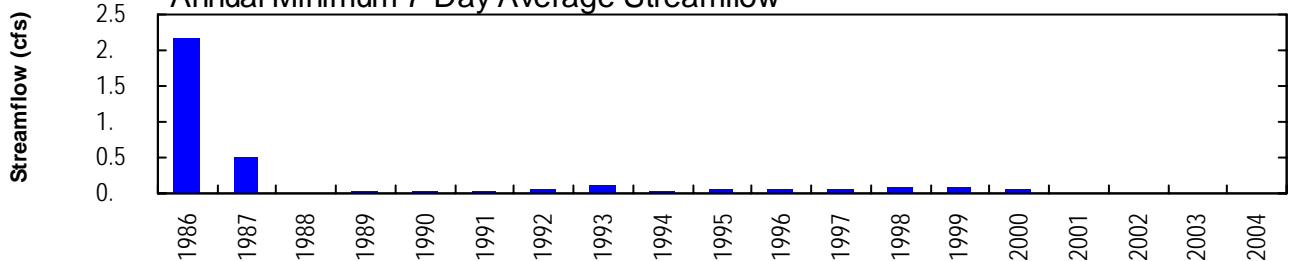
Monthly Mean of Current Water Year and Max, Mean, and Min Monthly Mean for 1985 - 2004



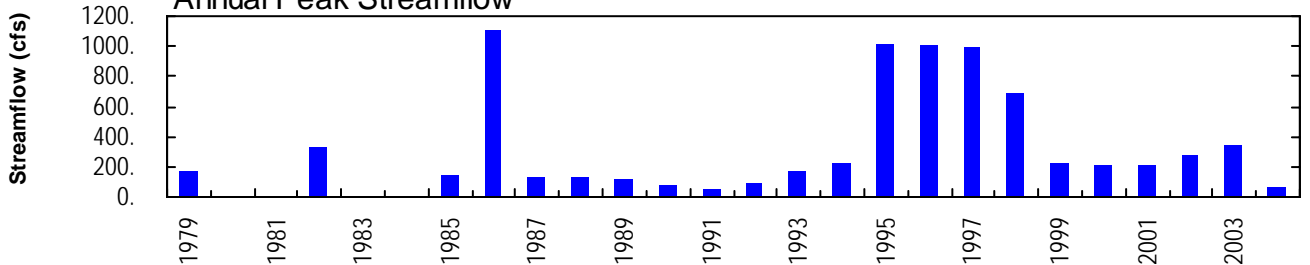
Annual Mean Streamflow



Annual Minimum 7-Day Average Streamflow



Annual Peak Streamflow



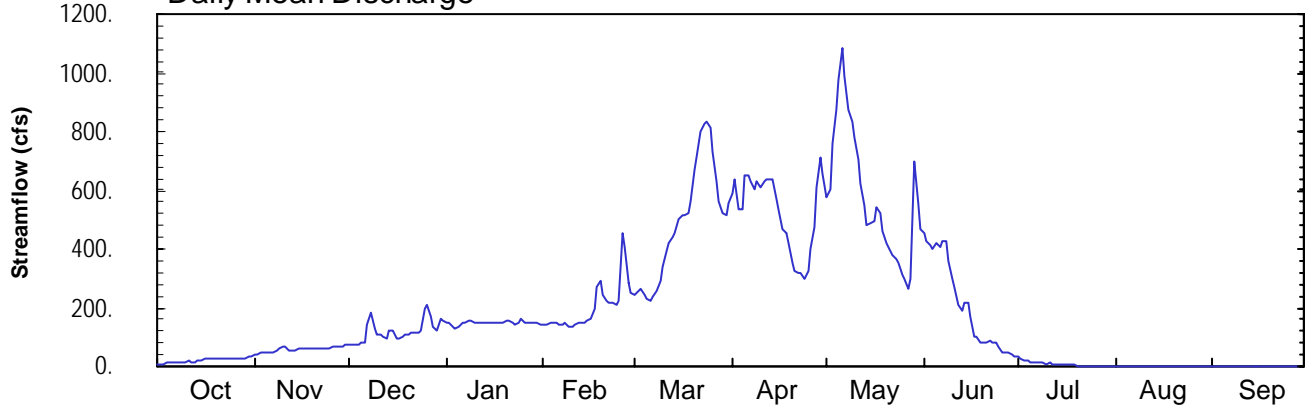


CARSON RIVER BASIN, MIDDLE CARSON RIVER BASIN

10311400 CARSON RIVER AT DEER RUN ROAD NEAR CARSON CITY, NV--Continued

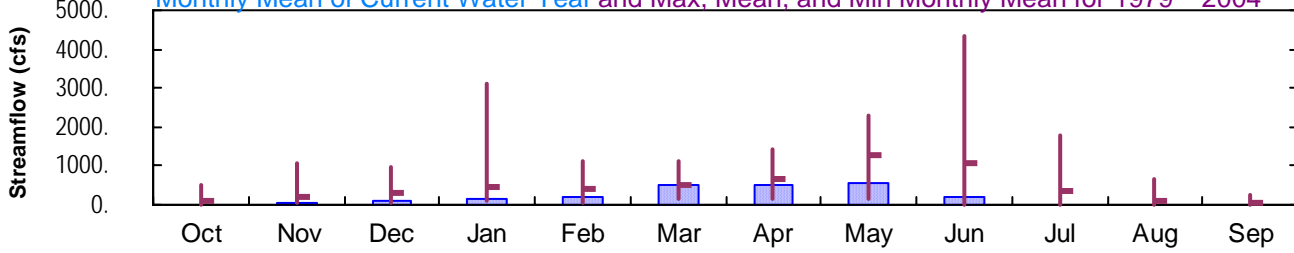
WATER YEAR OCTOBER 2003 TO SEPTEMBER 2004

Daily Mean Discharge

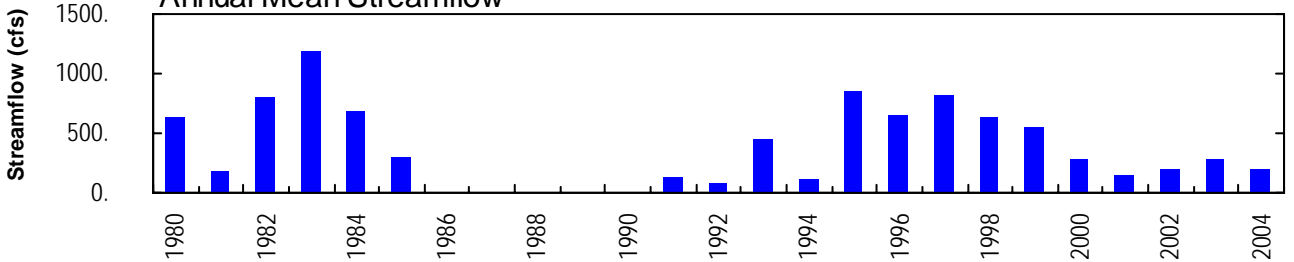


Monthly Statistics

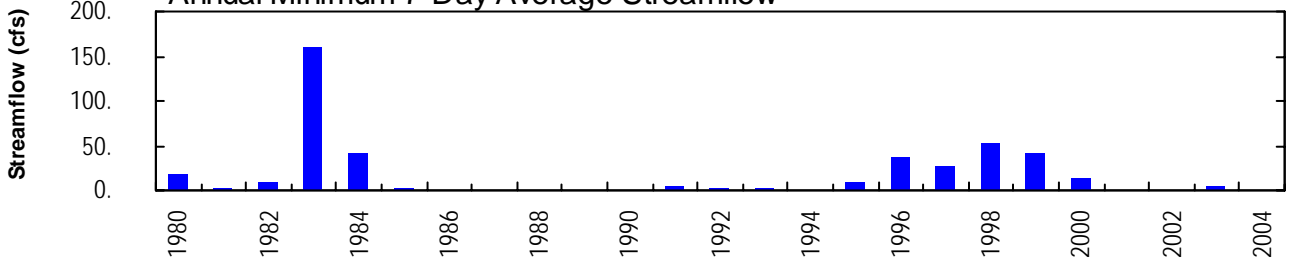
Monthly Mean of Current Water Year and Max, Mean, and Min Monthly Mean for 1979 – 2004



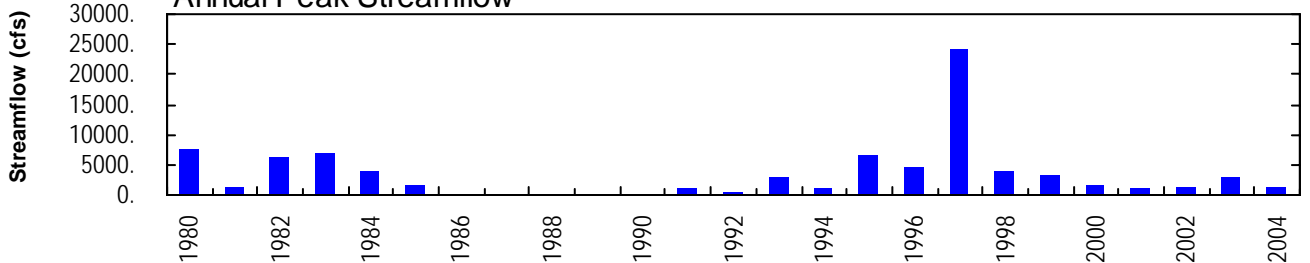
Annual Mean Streamflow



Annual Minimum 7-Day Average Streamflow



Annual Peak Streamflow



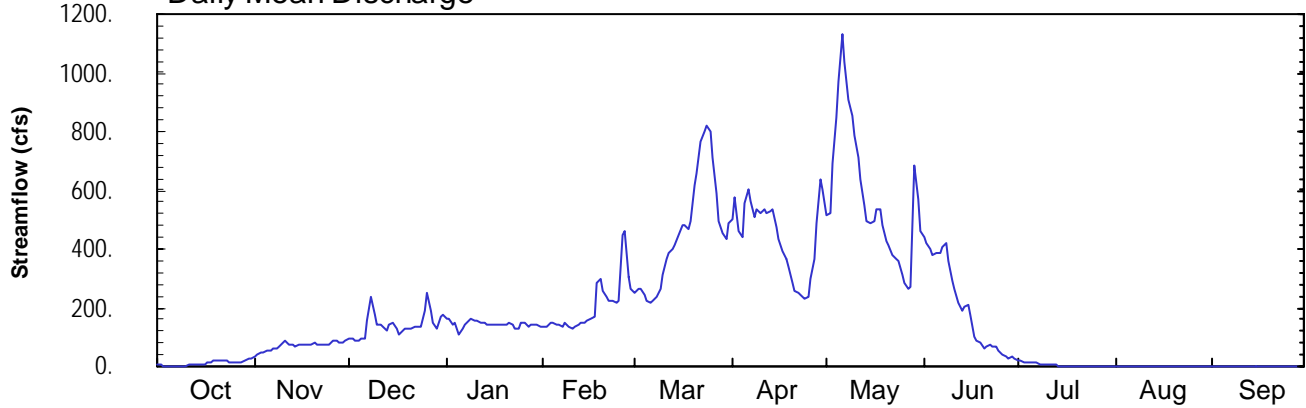


CARSON RIVER BASIN, MIDDLE CARSON RIVER BASIN

10311700 CARSON RIVER AT DAYTON, NV--Continued

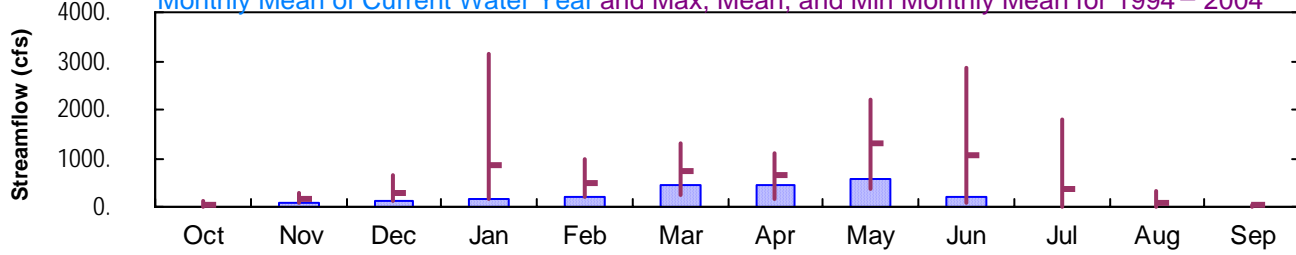
WATER YEAR OCTOBER 2003 TO SEPTEMBER 2004

Daily Mean Discharge

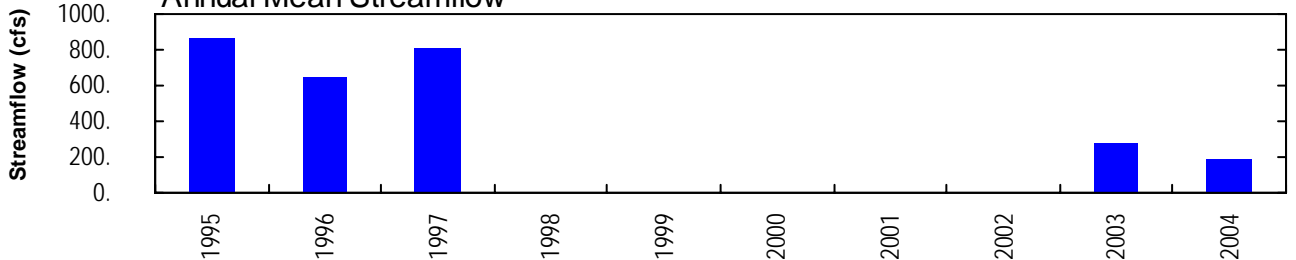


Monthly Statistics

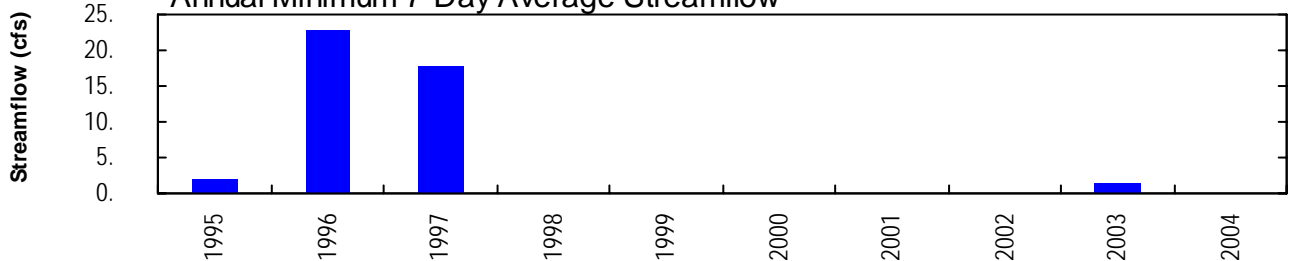
Monthly Mean of Current Water Year and Max, Mean, and Min Monthly Mean for 1994 – 2004



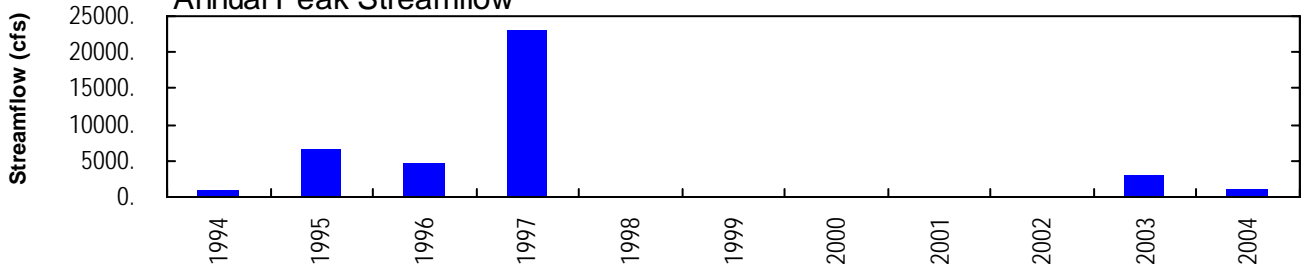
Annual Mean Streamflow



Annual Minimum 7-Day Average Streamflow



Annual Peak Streamflow

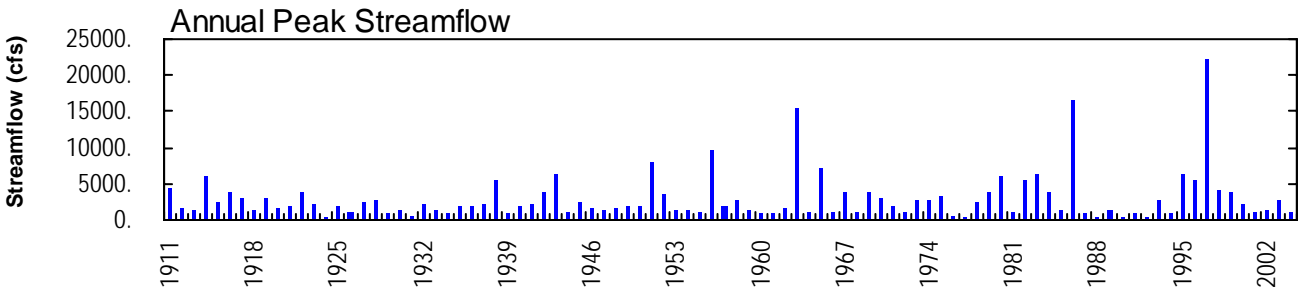
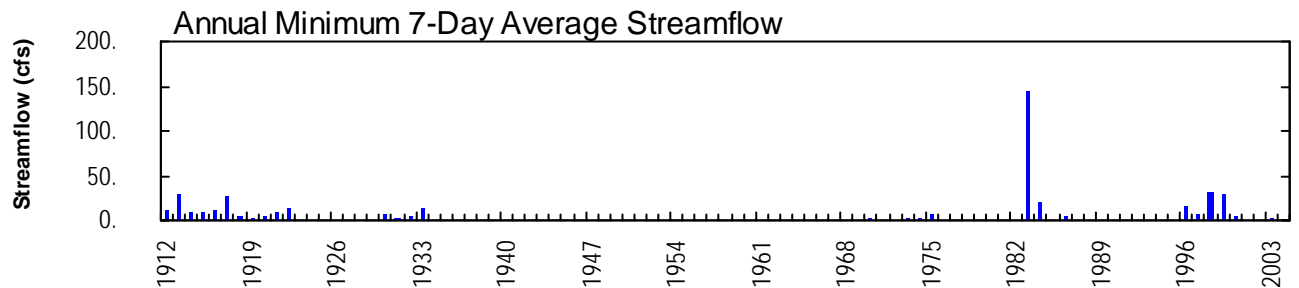
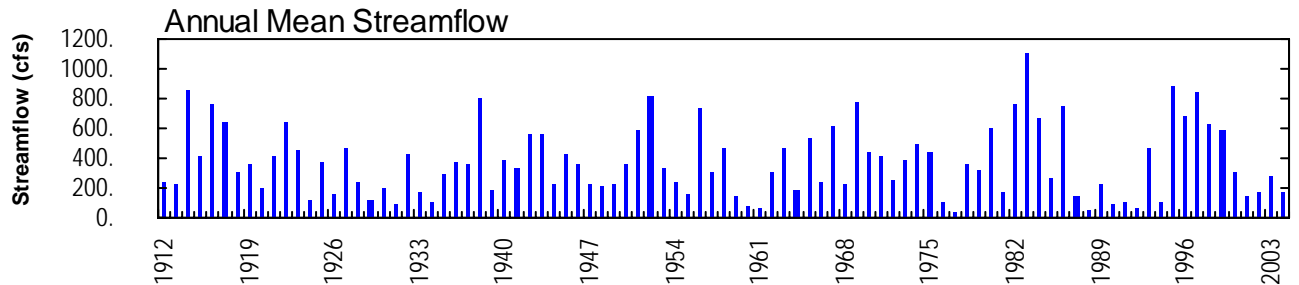
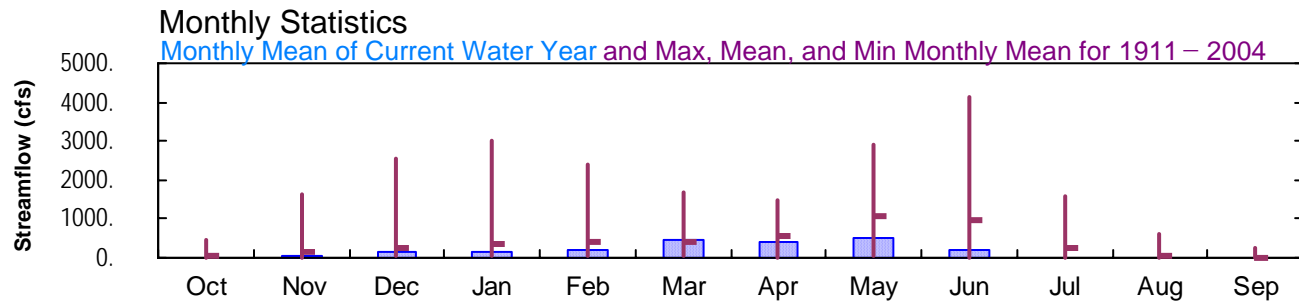
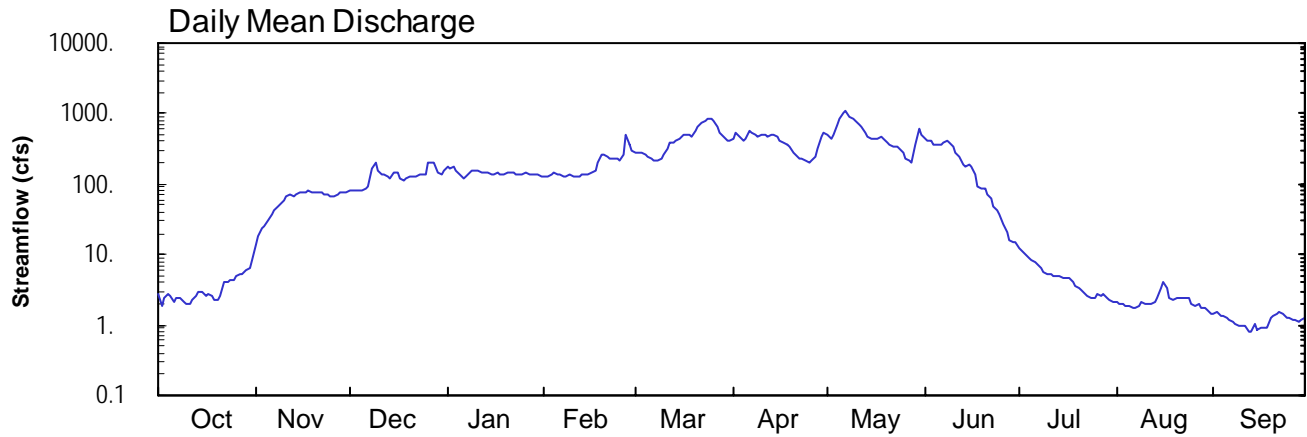




CARSON RIVER BASIN, MIDDLE CARSON RIVER BASIN

10312000 CARSON RIVER NEAR FORT CHURCHILL, NV--Continued

WATER YEAR OCTOBER 2003 TO SEPTEMBER 2004

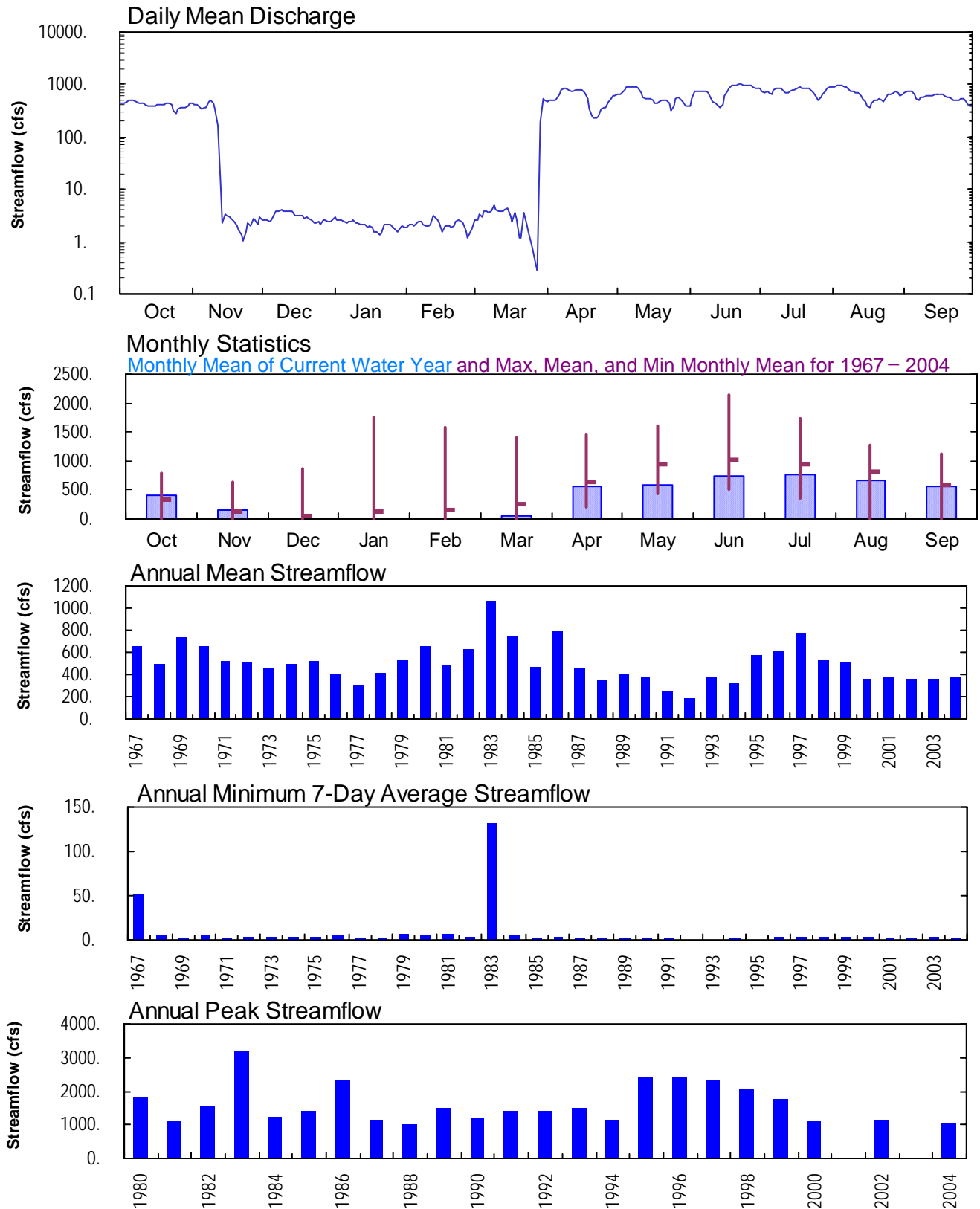




CARSON RIVER BASIN, CARSON DESERT

10312150 CARSON RIVER BELOW LAHONTAN RESERVOIR NEAR FALLON, NV--Continued

WATER YEAR OCTOBER 2003 TO SEPTEMBER 2004

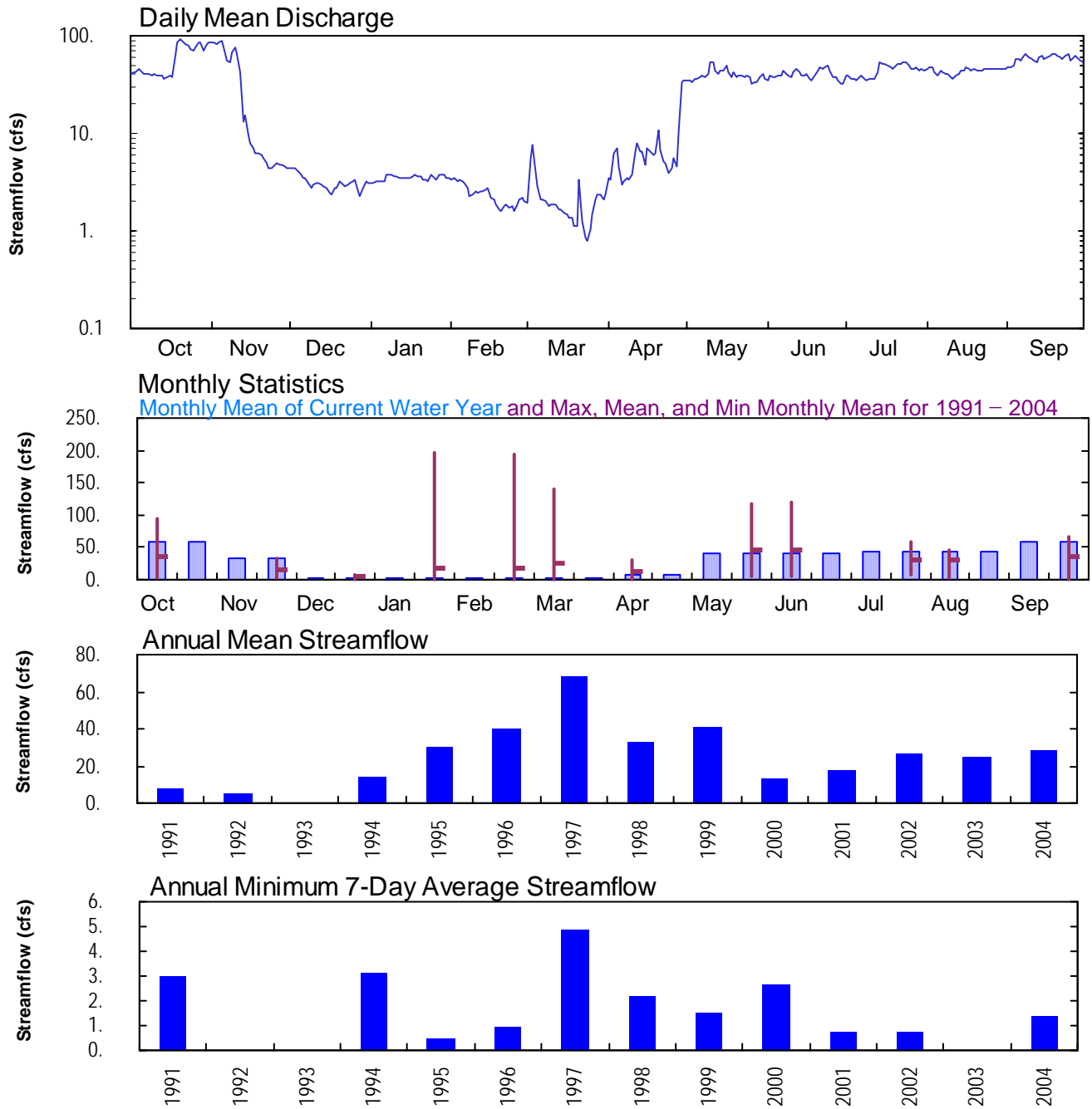




CARSON RIVER BASIN, CARSON DESERT

10312210 STILLWATER POINT RESERVOIR DIVERSION CANAL NEAR FALLON, NV--Continued

WATER YEAR OCTOBER 2003 TO SEPTEMBER 2004

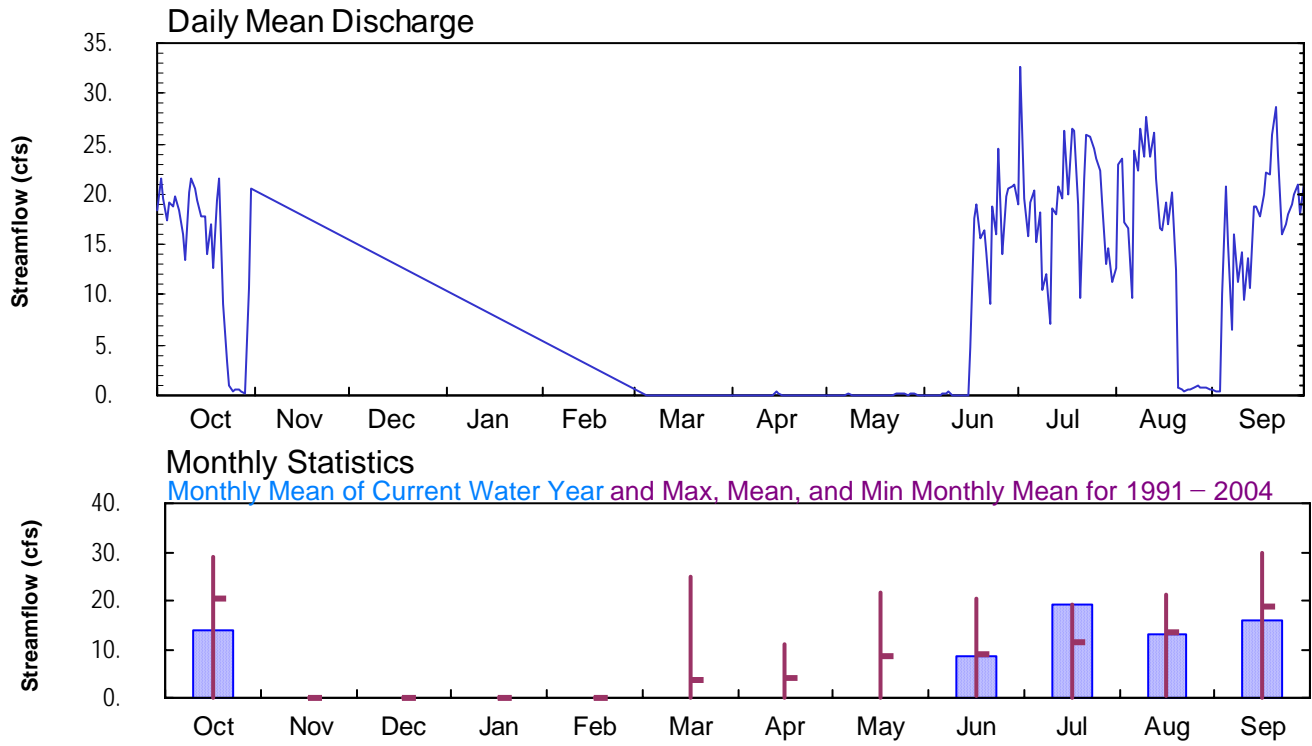




CARSON RIVER BASIN, CARSON DESERT

1031221902 S-LINE DIVERSION CANAL NEAR STILLWATER, NV--Continued

WATER YEAR OCTOBER 2003 TO SEPTEMBER 2004

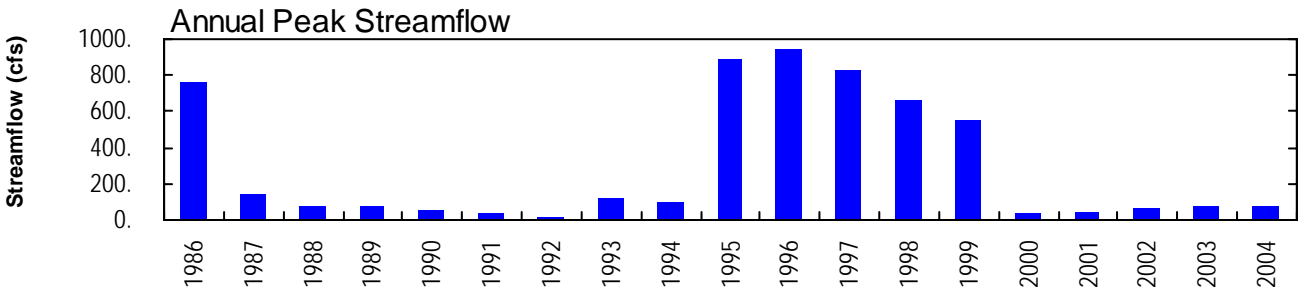
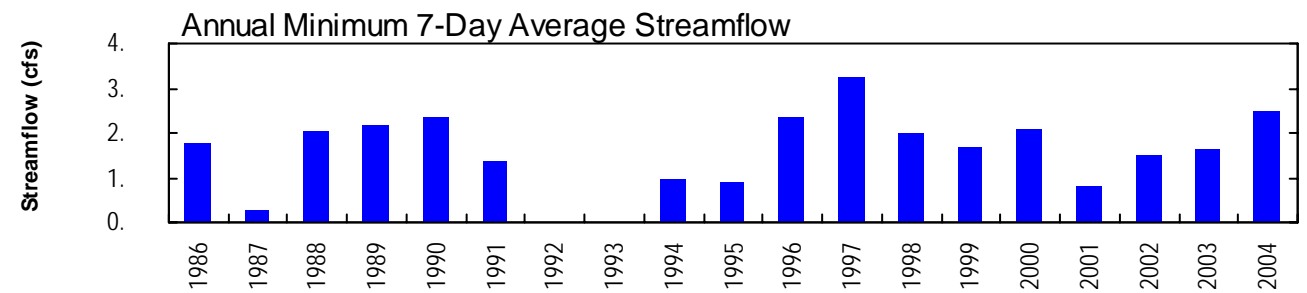
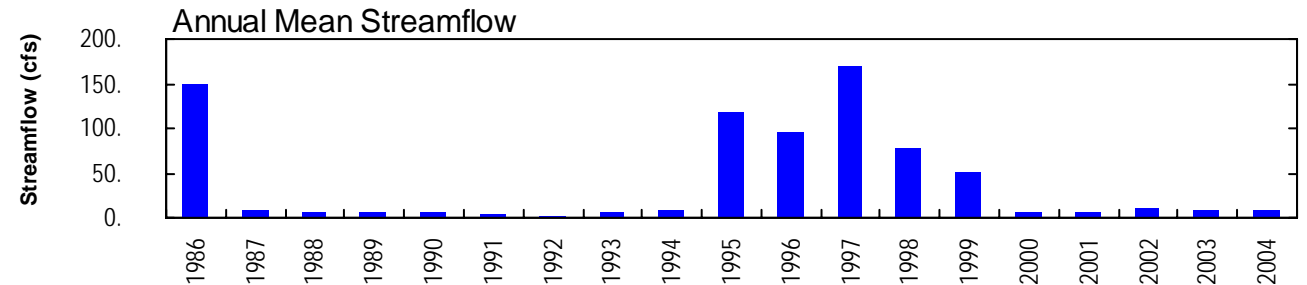
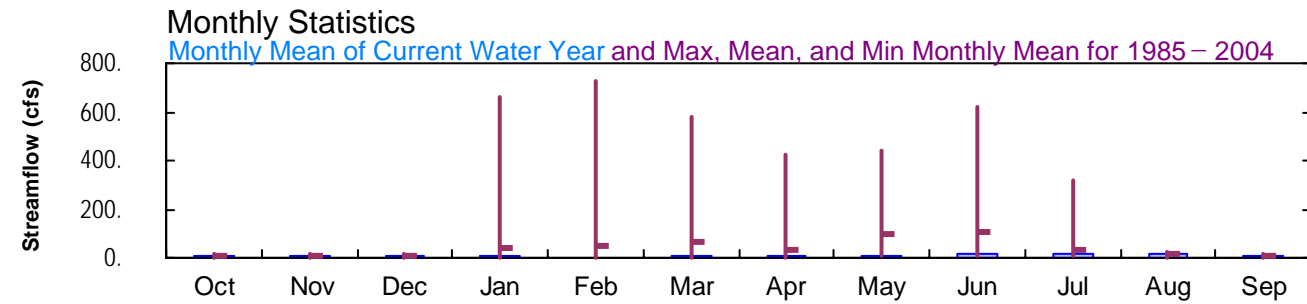
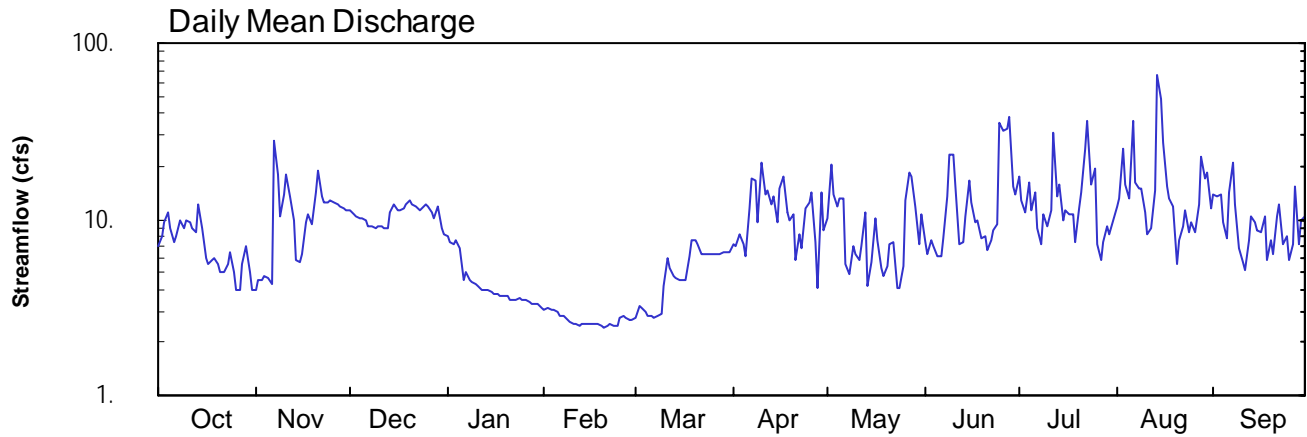




CARSON RIVER BASIN, CARSON DESERT

10312275 CARSON RIVER AT TARZYN ROAD NEAR FALLON, NV--Continued

WATER YEAR OCTOBER 2003 TO SEPTEMBER 2004



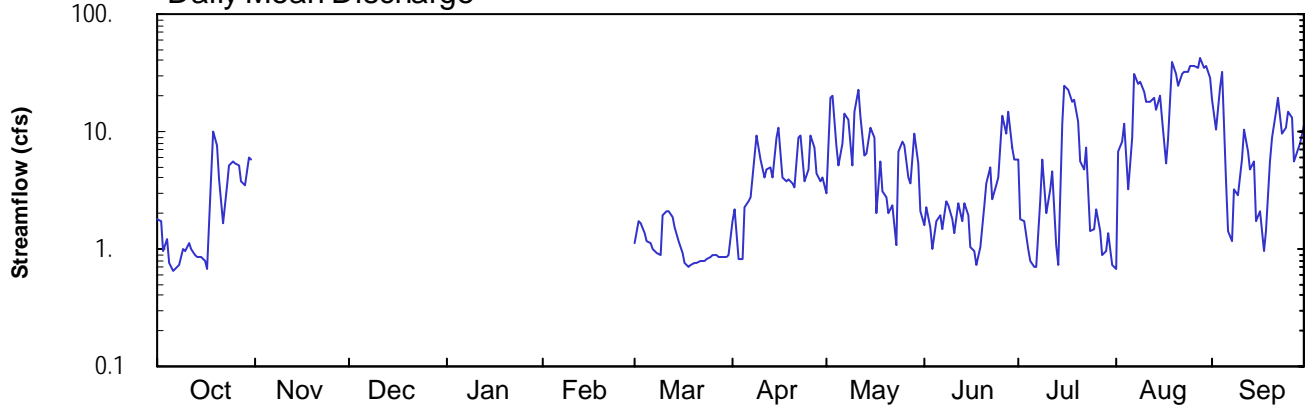


CARSON RIVER BASIN, CARSON DESERT

10312277 PAIUTE DRAIN BELOW TJ DRAIN NEAR STILLWATER, NV--Continued

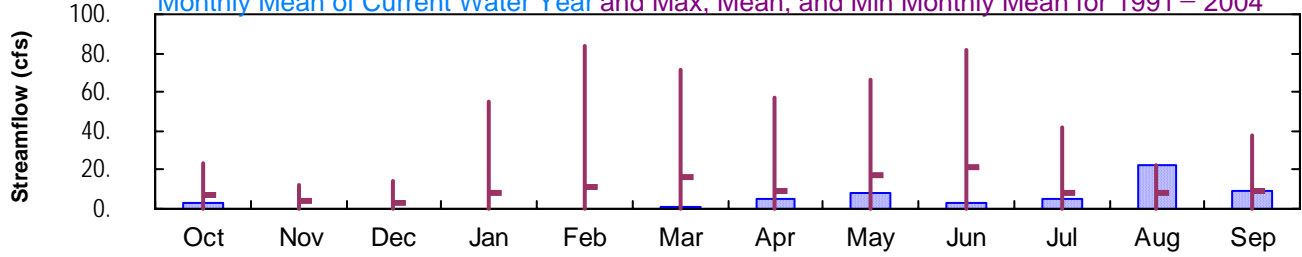
WATER YEAR OCTOBER 2003 TO SEPTEMBER 2004

Daily Mean Discharge

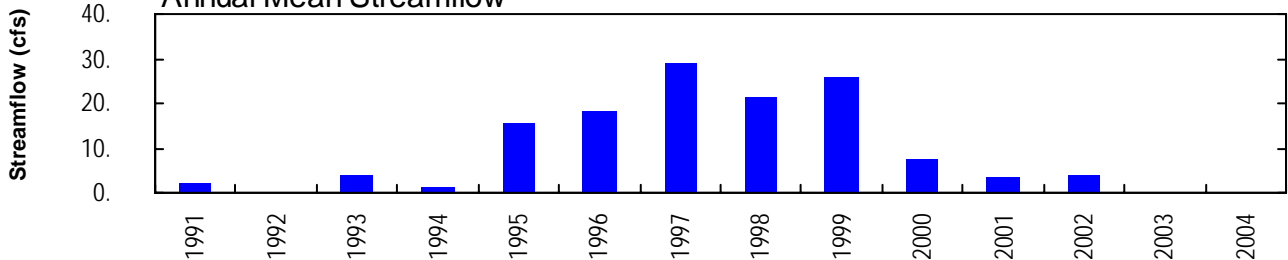


Monthly Statistics

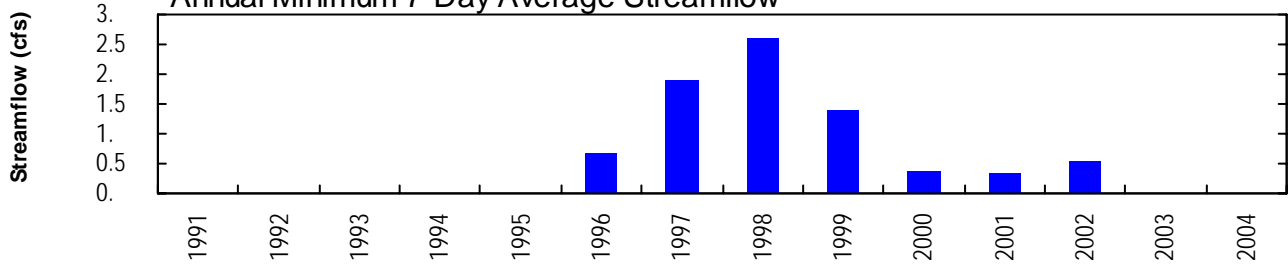
Monthly Mean of Current Water Year and Max, Mean, and Min Monthly Mean for 1991 - 2004



Annual Mean Streamflow



Annual Minimum 7-Day Average Streamflow

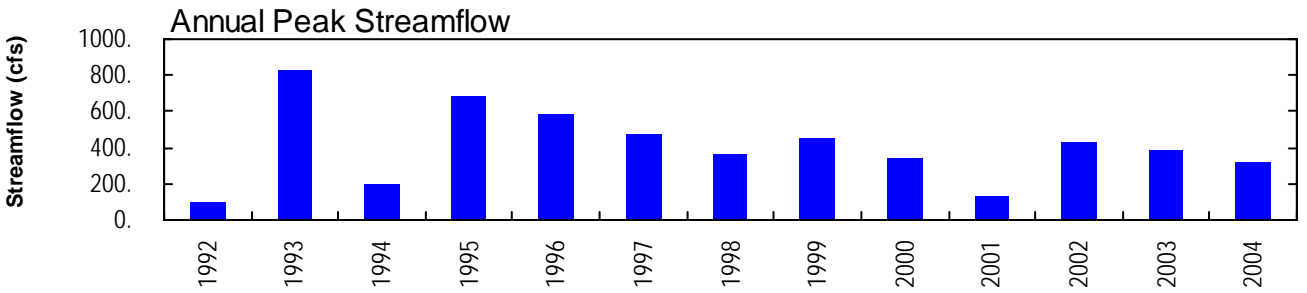
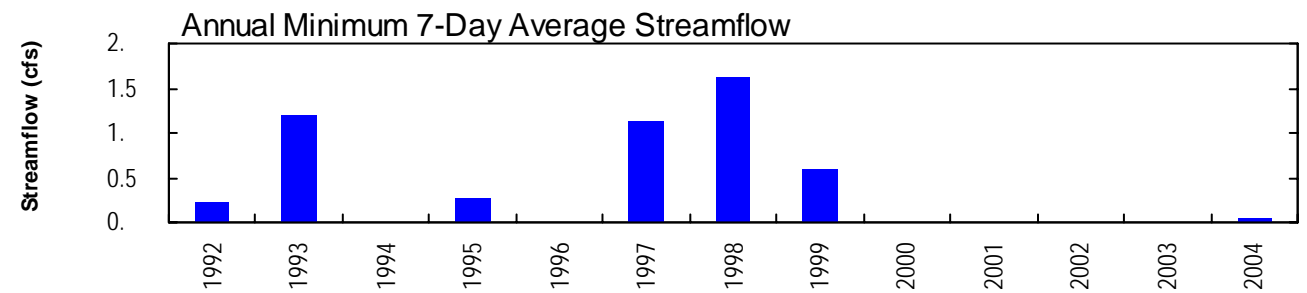
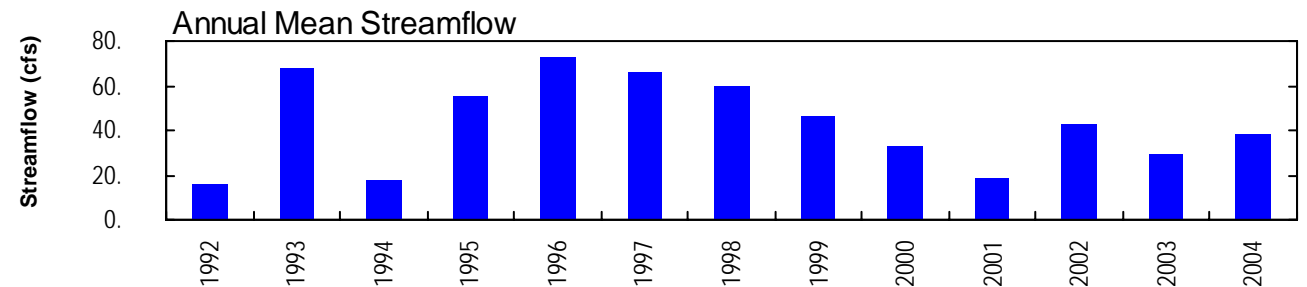
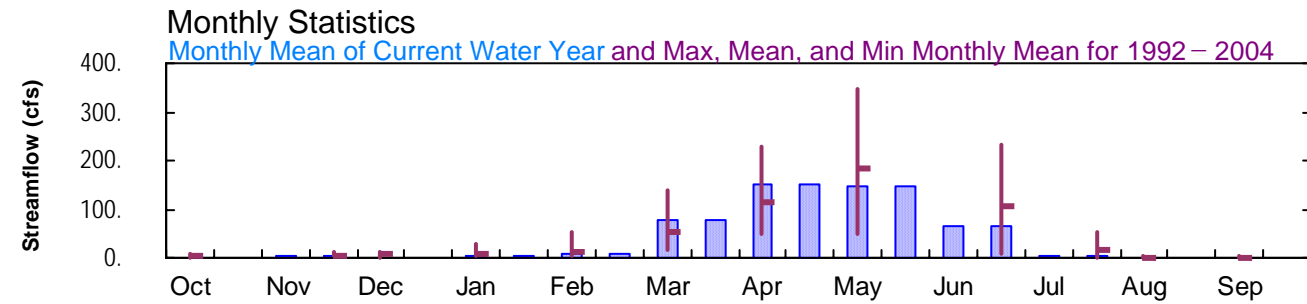
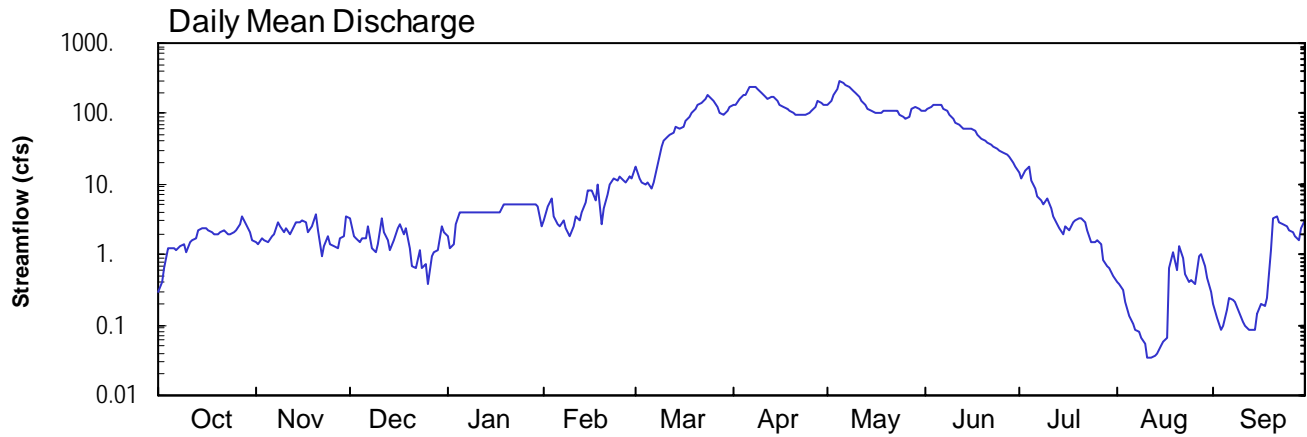




HUMBOLDT RIVER BASIN, UPPER HUMBOLDT RIVER BASIN

10313400 MARYS RIVER BELOW ORANGE BRIDGE NR CHARLESTON NV--Continued

WATER YEAR OCTOBER 2003 TO SEPTEMBER 2004

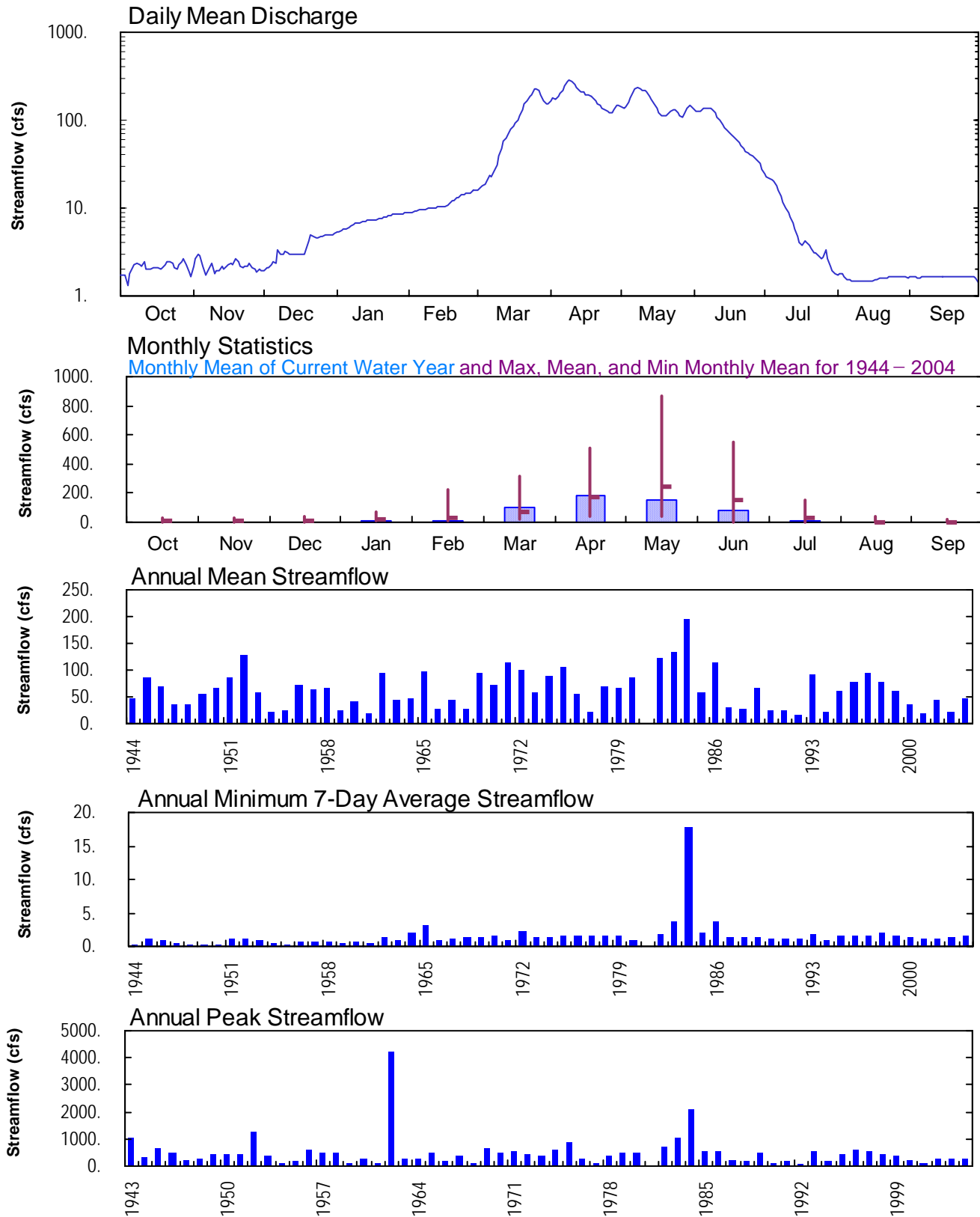




HUMBOLDT RIVER BASIN, UPPER HUMBOLDT RIVER BASIN

10315500 MARYS RIVER ABOVE HOT SPRINGS CREEK NEAR DEETH, NV--Continued

WATER YEAR OCTOBER 2003 TO SEPTEMBER 2004



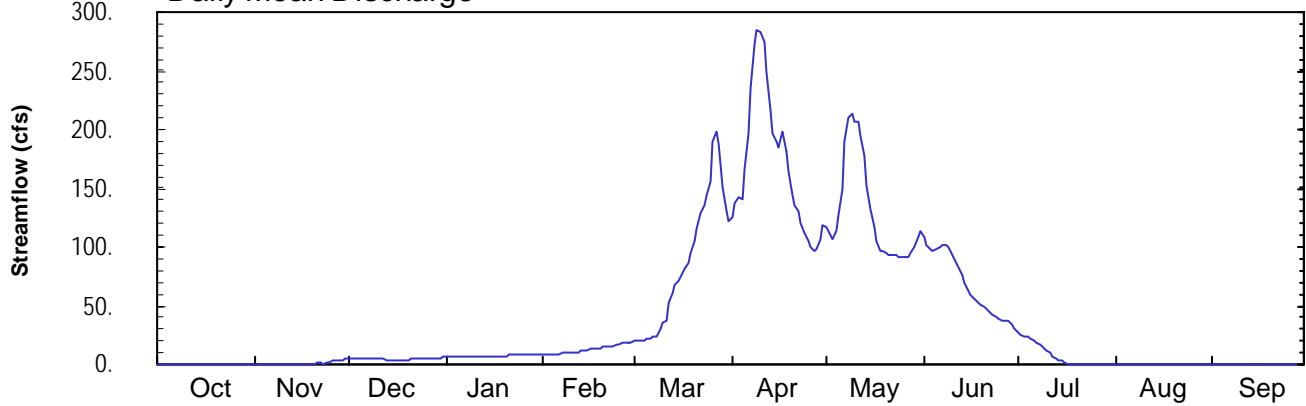


HUMBOLDT RIVER BASIN, UPPER HUMBOLDT RIVER BASIN

10315600 MARYS RIVER BELOW TWIN BUTTES NEAR DEETH, NV--Continued

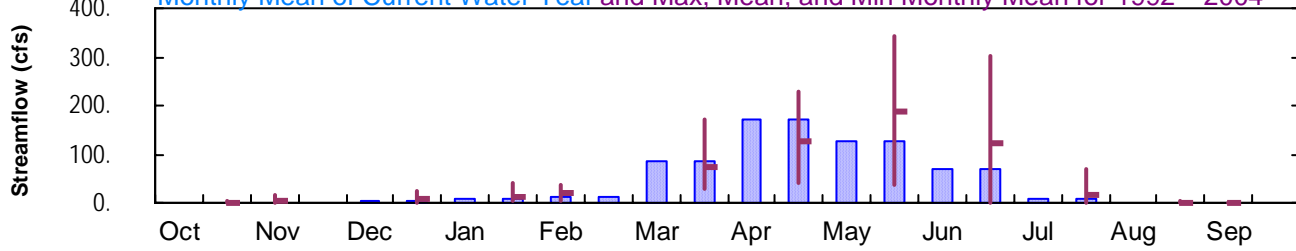
WATER YEAR OCTOBER 2003 TO SEPTEMBER 2004

Daily Mean Discharge

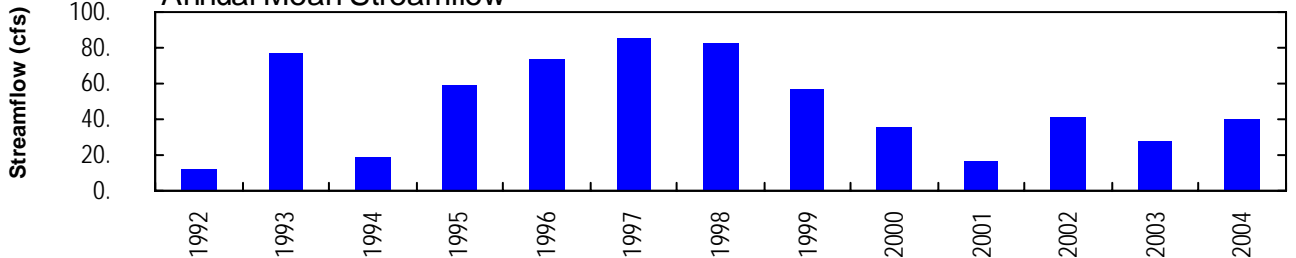


Monthly Statistics

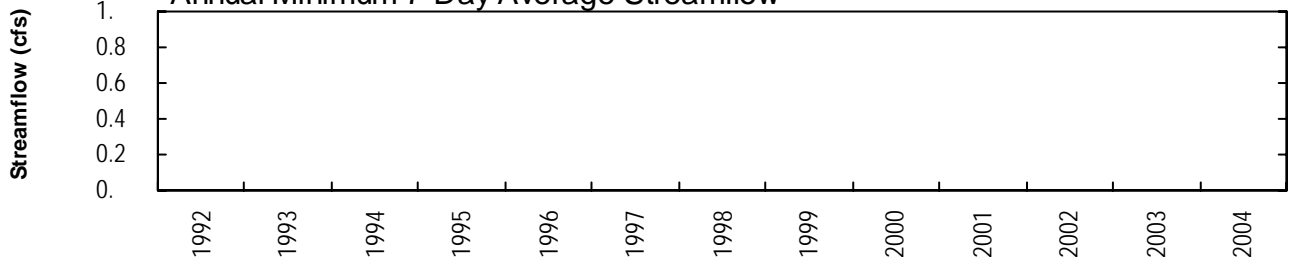
Monthly Mean of Current Water Year and Max, Mean, and Min Monthly Mean for 1992 - 2004



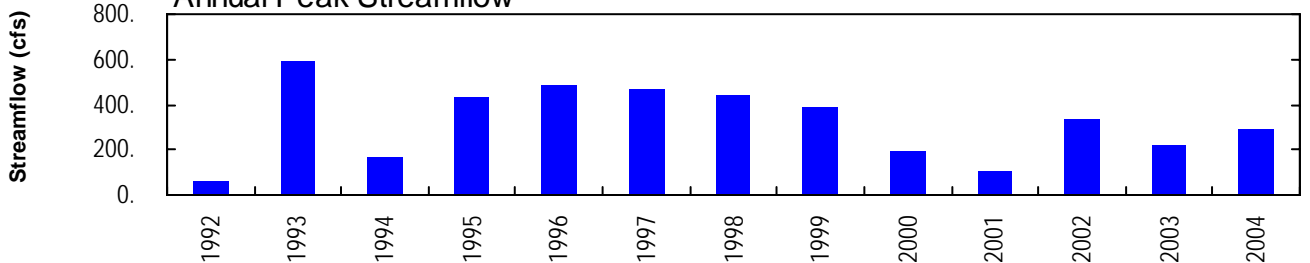
Annual Mean Streamflow



Annual Minimum 7-Day Average Streamflow



Annual Peak Streamflow

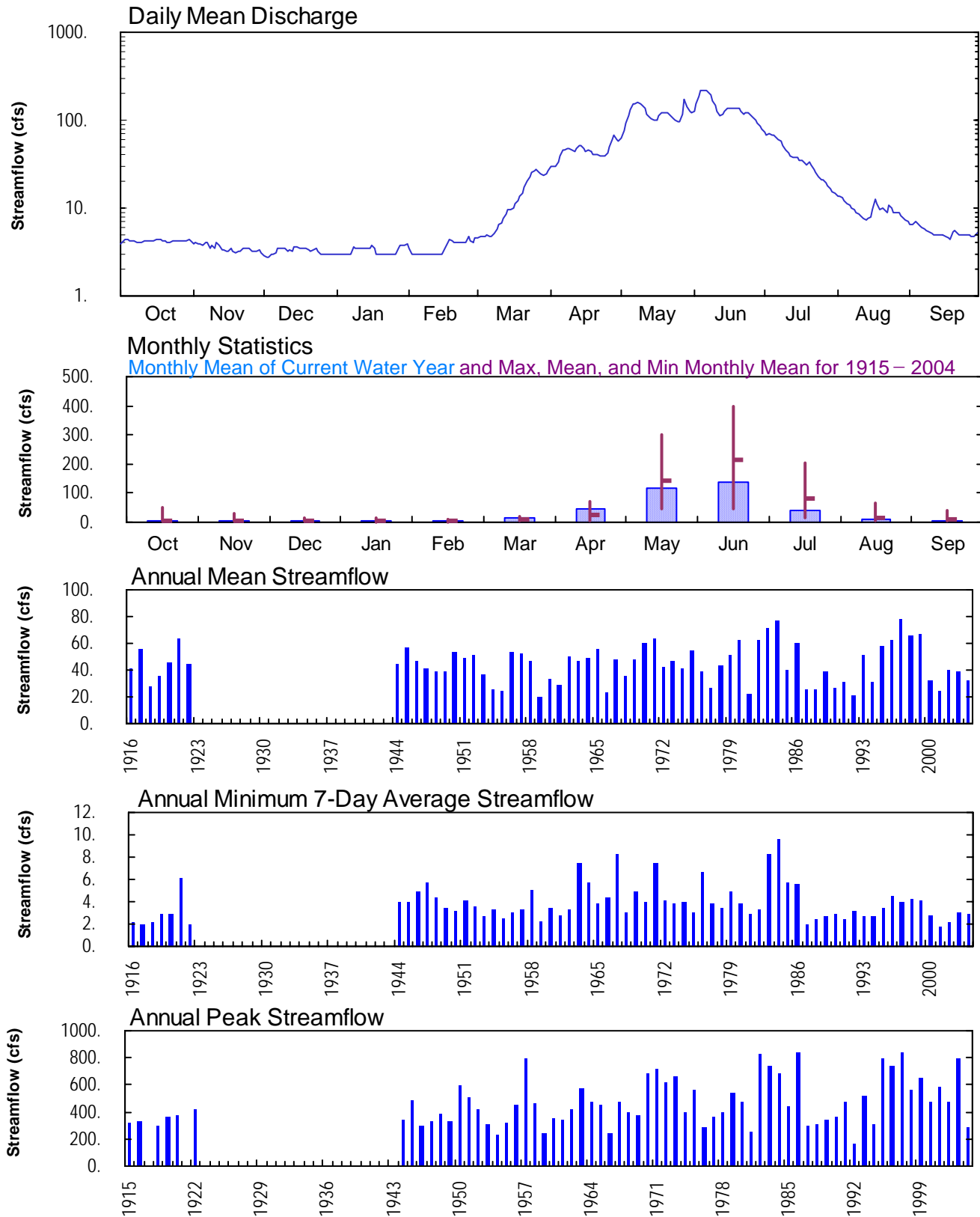




HUMBOLDT RIVER BASIN, UPPER HUMBOLDT RIVER BASIN

10316500 LAMOILLE CREEK NEAR LAMOILLE, NV--Continued

WATER YEAR OCTOBER 2003 TO SEPTEMBER 2004

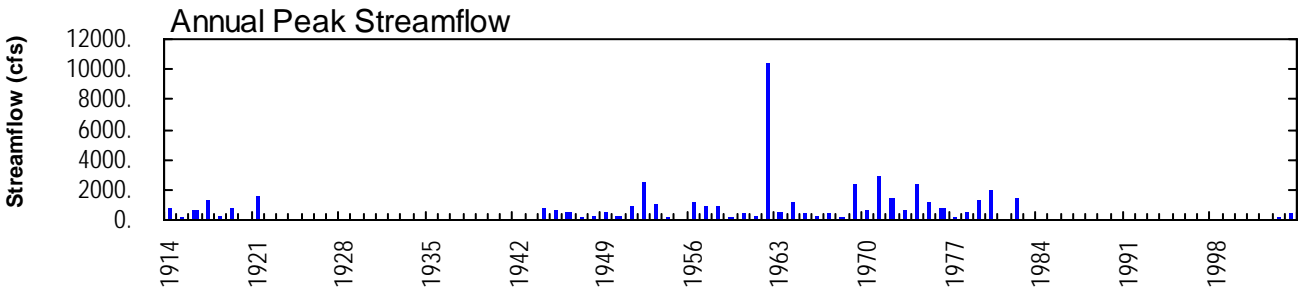
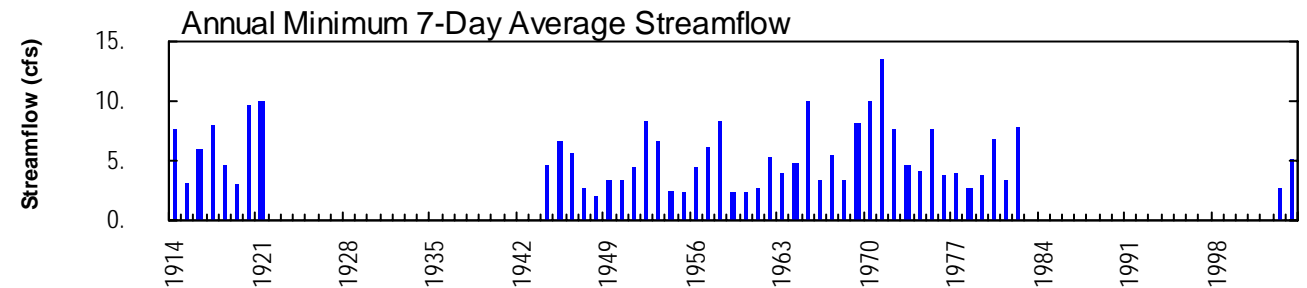
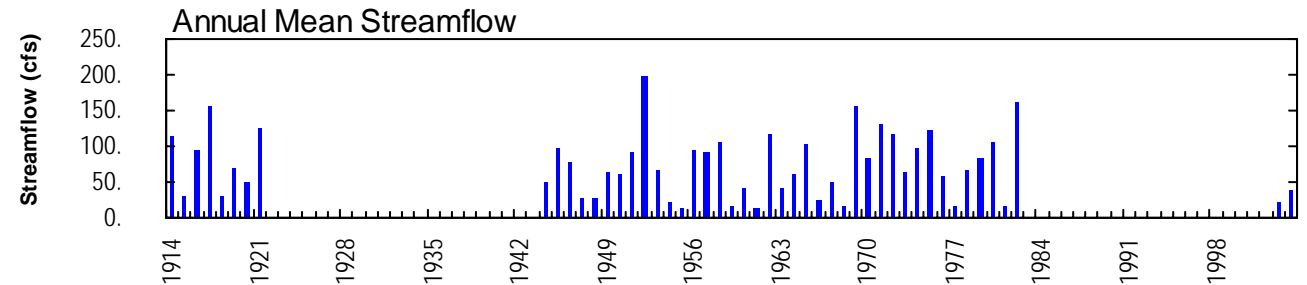
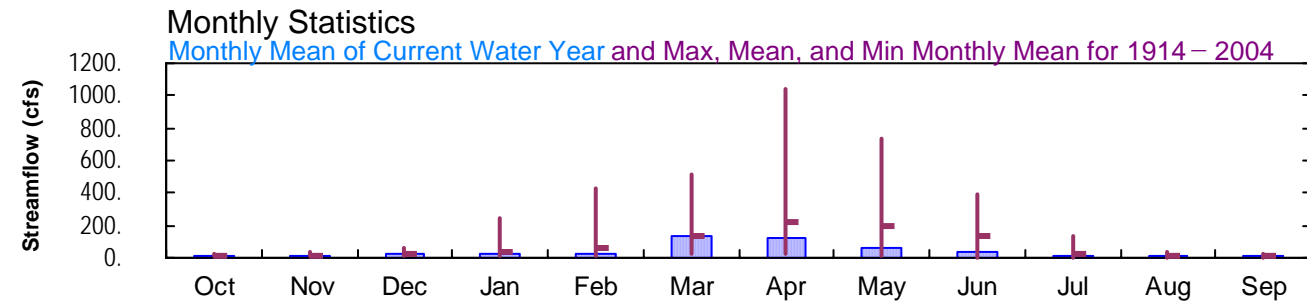
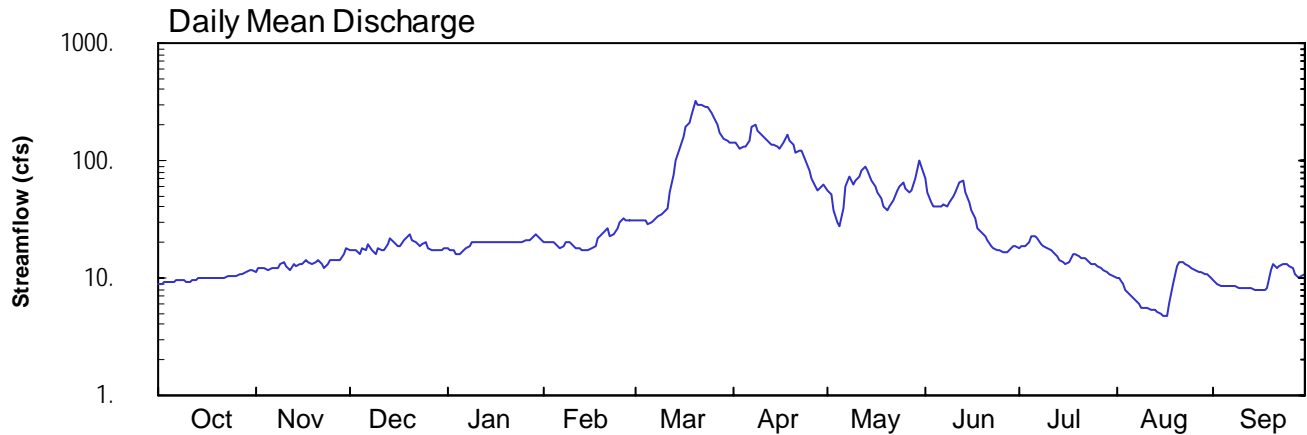




HUMBOLDT RIVER BASIN, NORTH FORK HUMBOLDT RIVER BASIN

10317500 NORTH FORK HUMBOLDT RIVER AT DEVILS GATE NEAR HALLECK, NV--Continued

WATER YEAR OCTOBER 2003 TO SEPTEMBER 2004

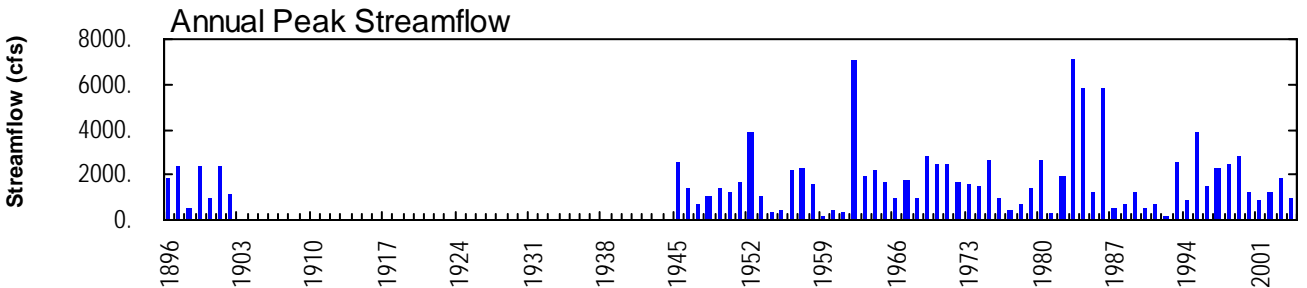
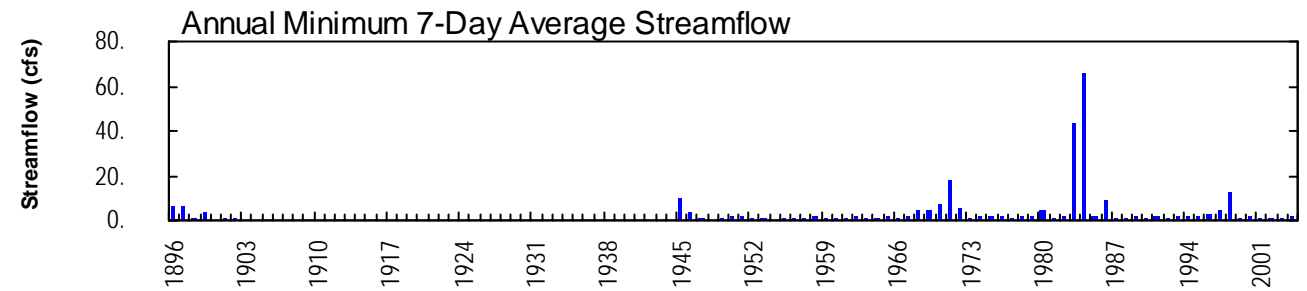
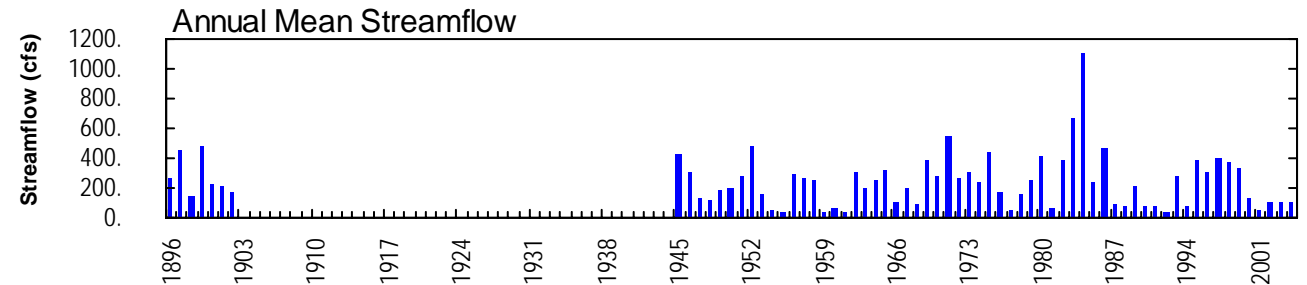
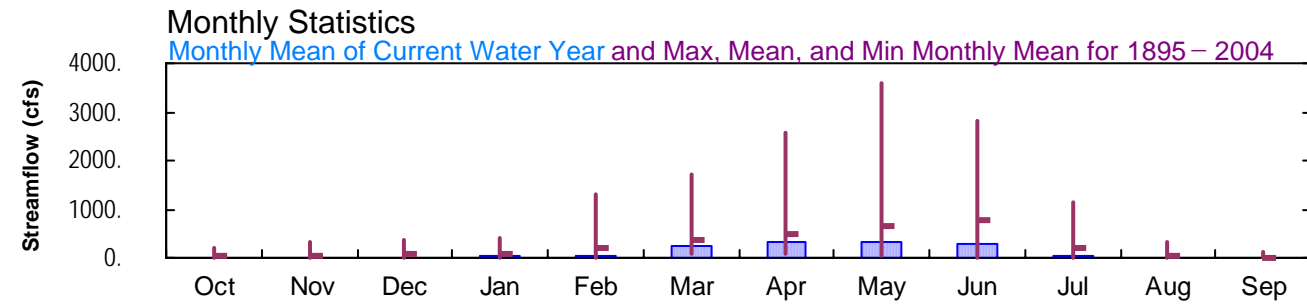
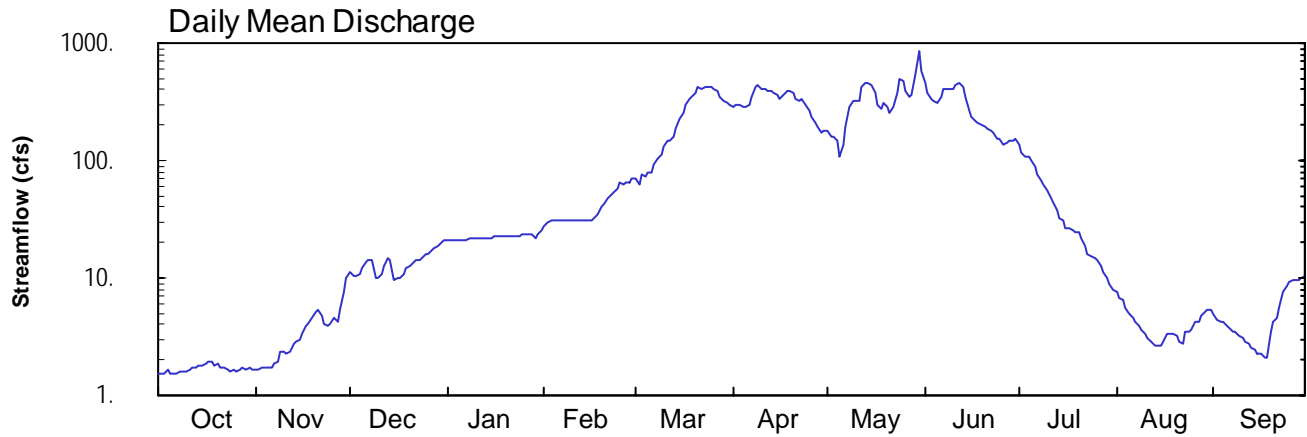




HUMBOLDT RIVER BASIN, UPPER HUMBOLDT RIVER BASIN

10318500 HUMBOLDT RIVER NEAR ELKO, NV--Continued

WATER YEAR OCTOBER 2003 TO SEPTEMBER 2004

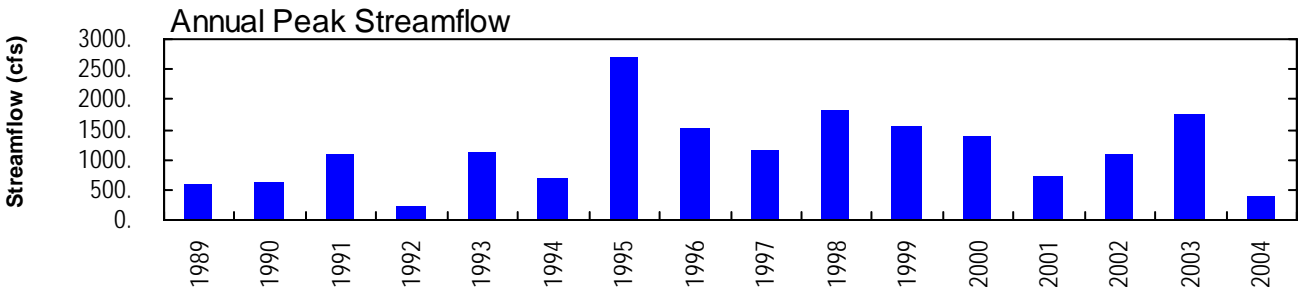
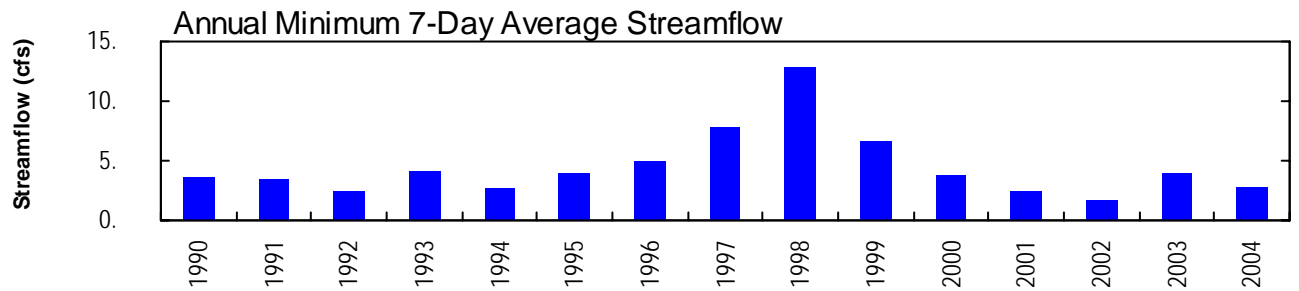
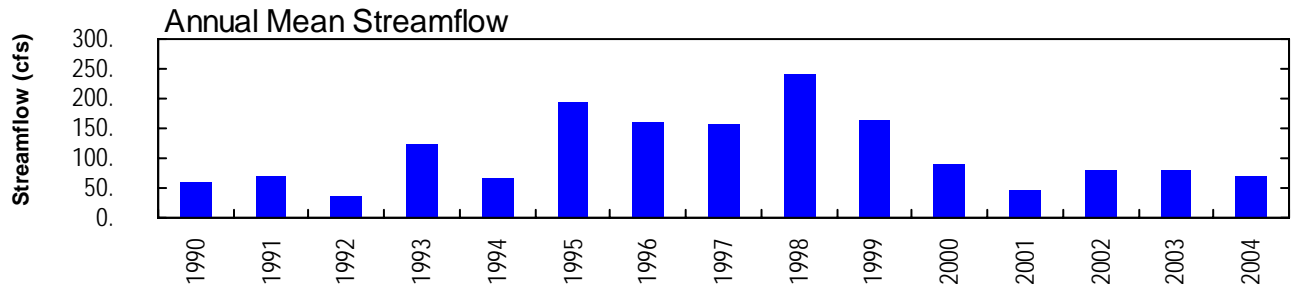
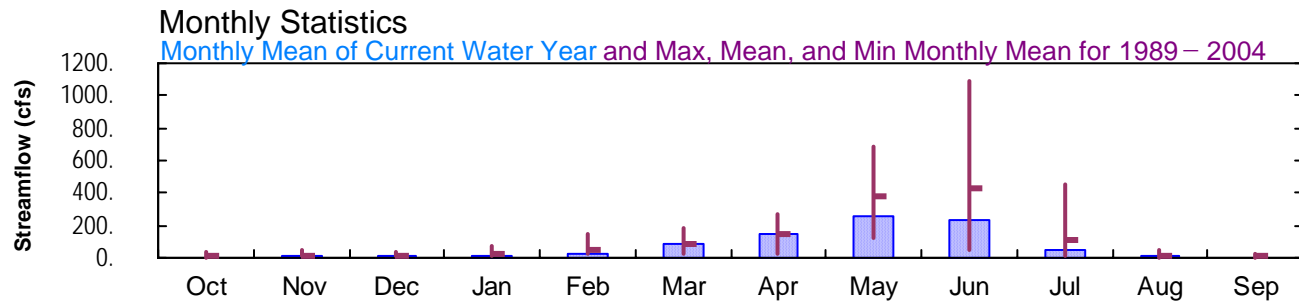
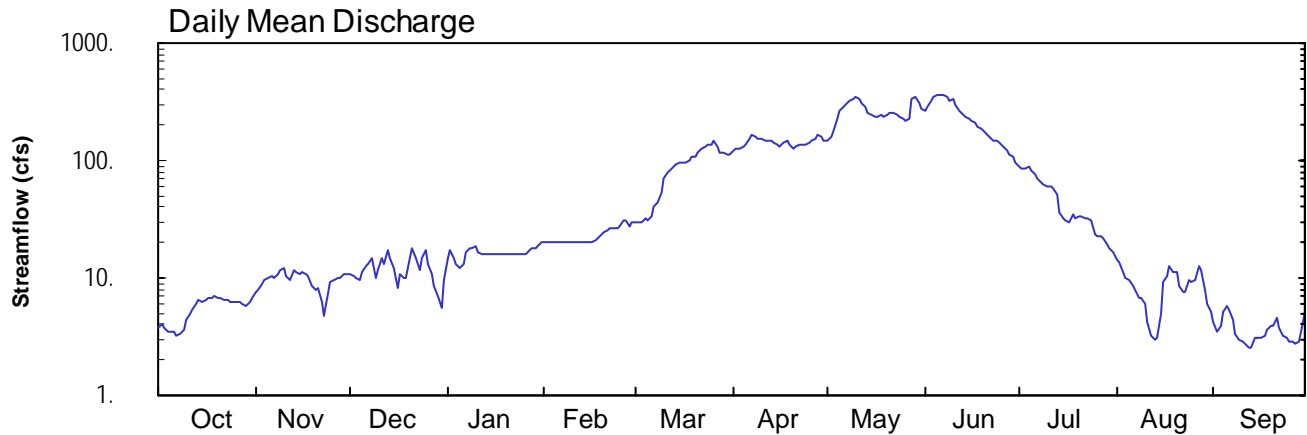




HUMBOLDT RIVER BASIN, SOUTH FORK HUMBOLDT RIVER BASIN

10319900 SOUTH FORK HUMBOLDT RIVER ABOVE TENMILE CREEK NEAR ELKO, NV--Continued

WATER YEAR OCTOBER 2003 TO SEPTEMBER 2004

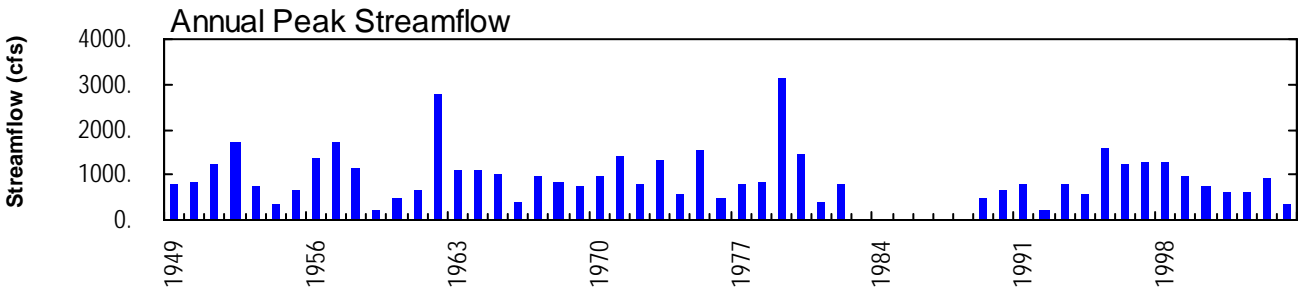
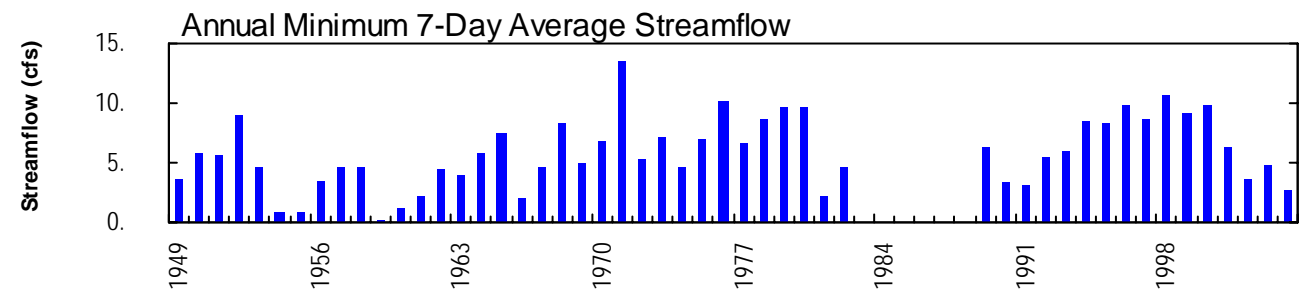
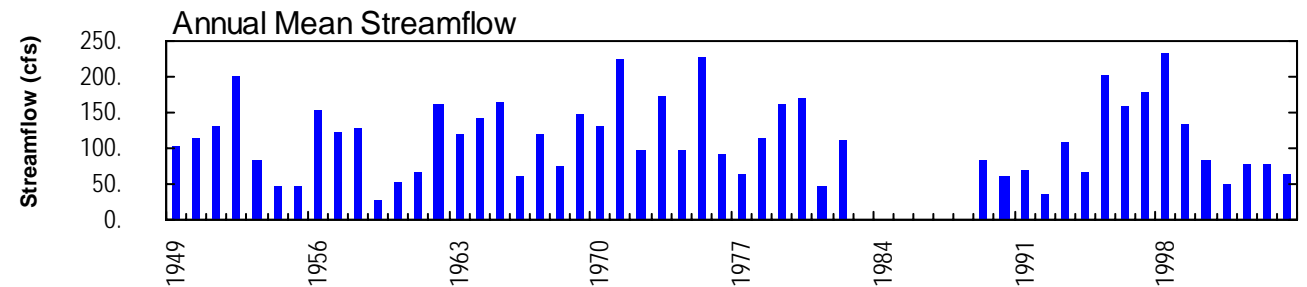
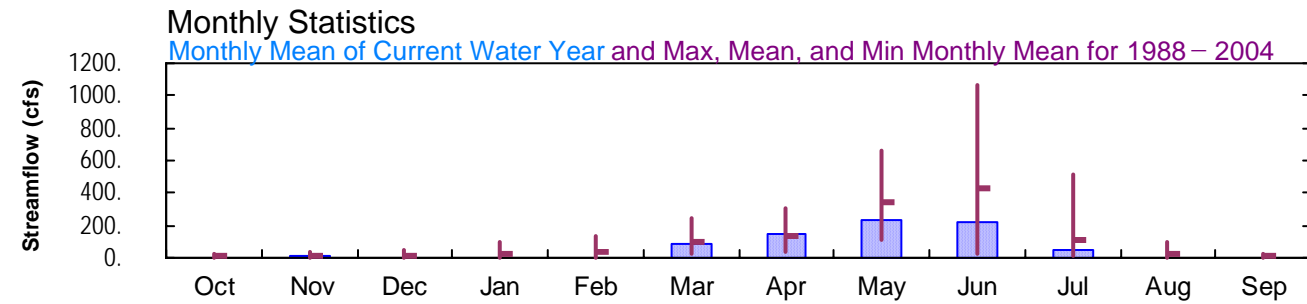
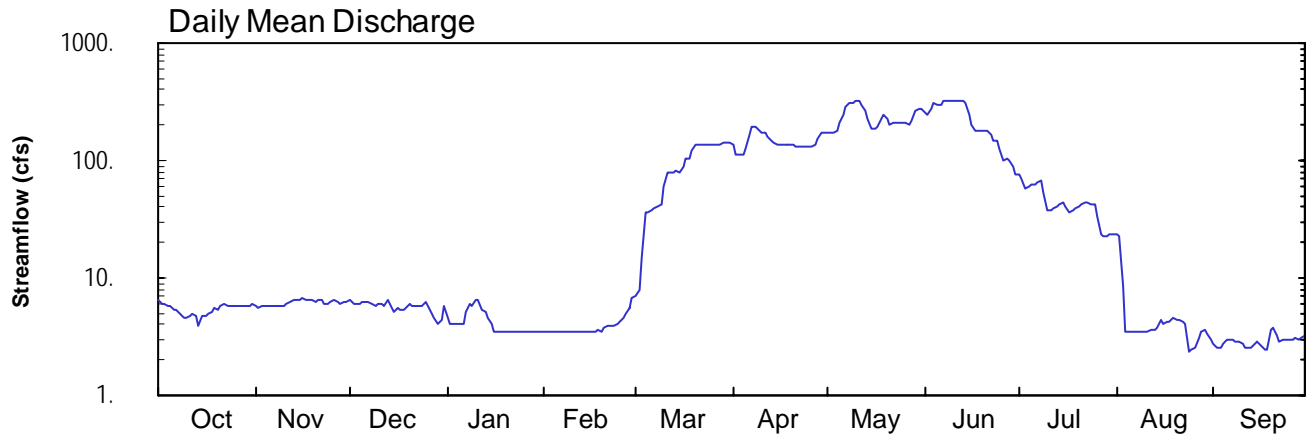




HUMBOLDT RIVER BASIN, SOUTH FORK HUMBOLDT RIVER BASIN

10320000 SOUTH FORK HUMBOLDT RIVER ABOVE DIXIE CREEK NEAR ELKO, NV--Continued

WATER YEAR OCTOBER 2003 TO SEPTEMBER 2004

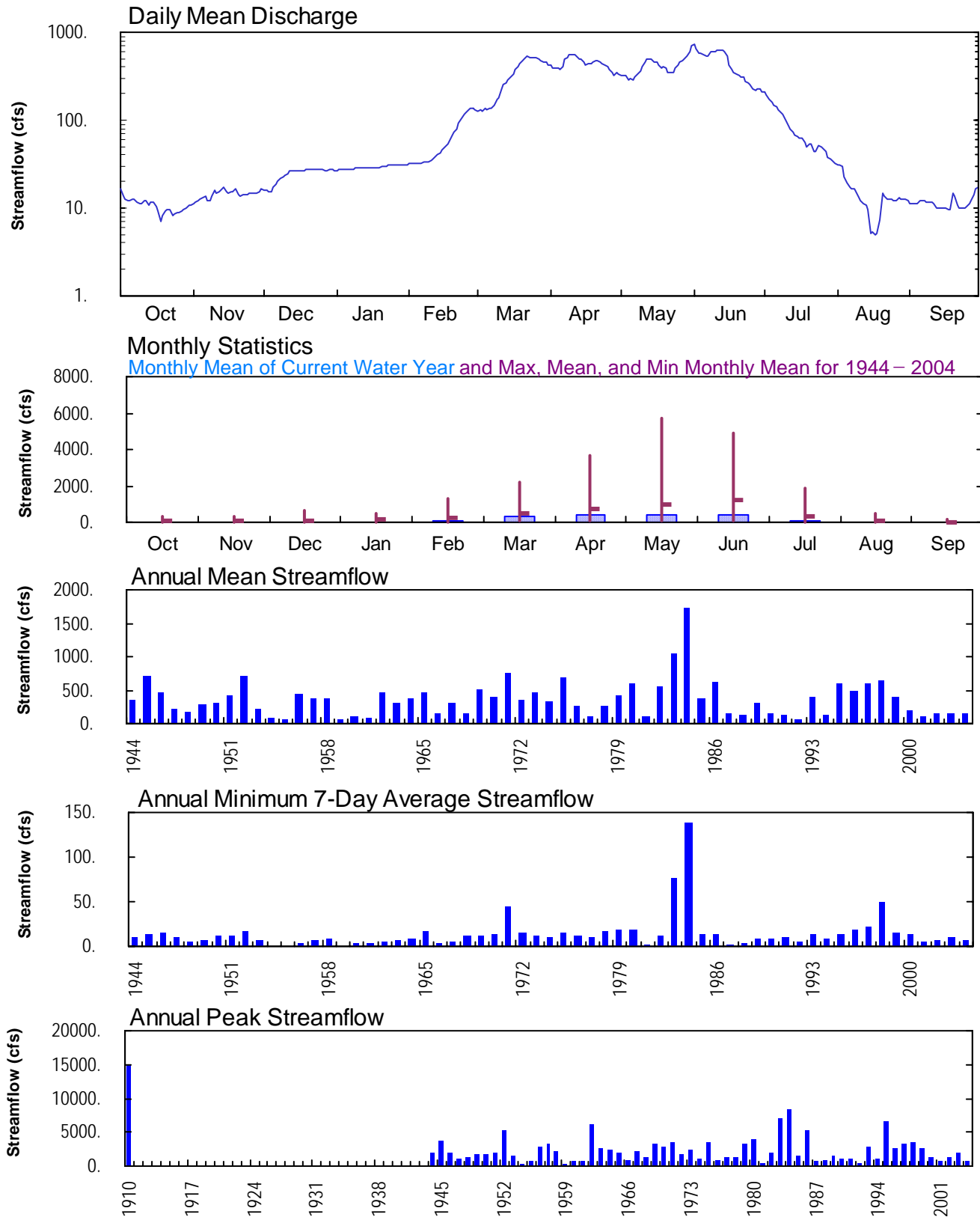




HUMBOLDT RIVER BASIN, UPPER HUMBOLDT RIVER BASIN

10321000 HUMBOLDT RIVER NEAR CARLIN, NV--Continued

WATER YEAR OCTOBER 2003 TO SEPTEMBER 2004



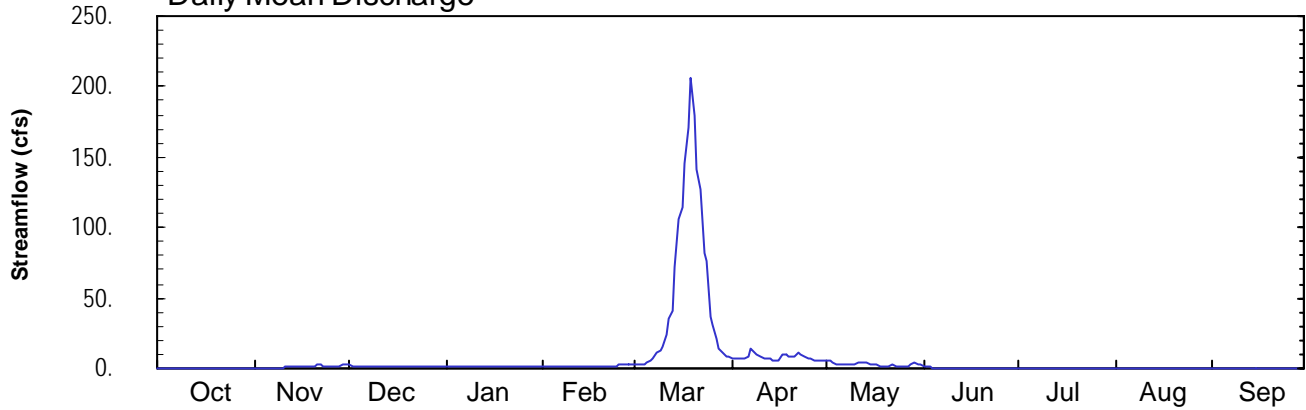


HUMBOLDT RIVER BASIN, UPPER HUMBOLDT RIVER BASIN

10321590 SUSIE CREEK AT CARLIN, NV--Continued

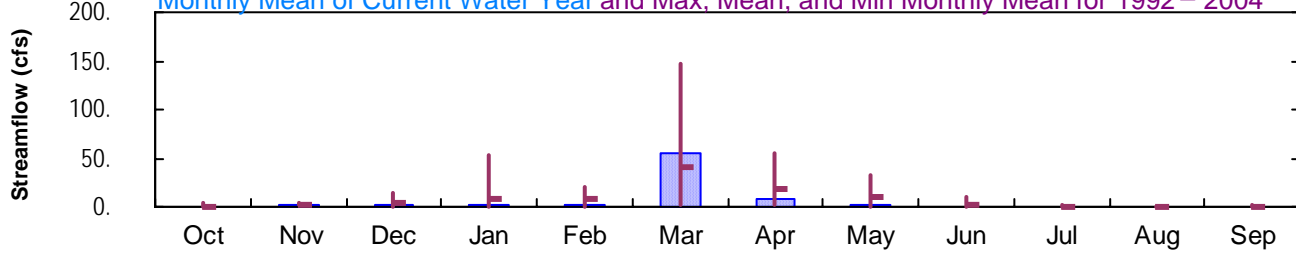
WATER YEAR OCTOBER 2003 TO SEPTEMBER 2004

Daily Mean Discharge

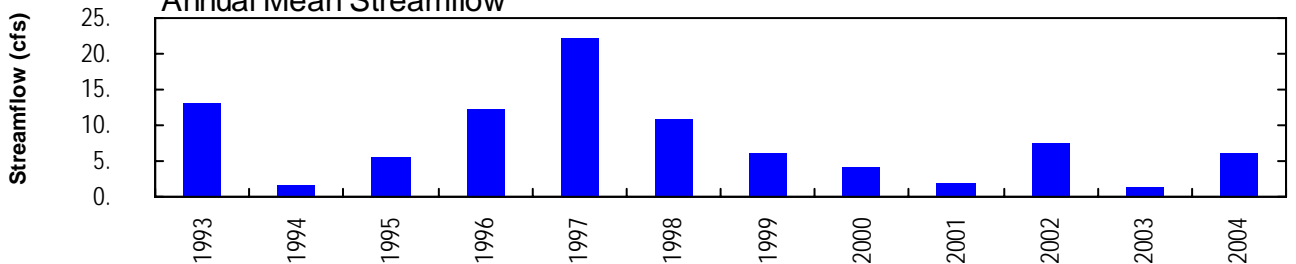


Monthly Statistics

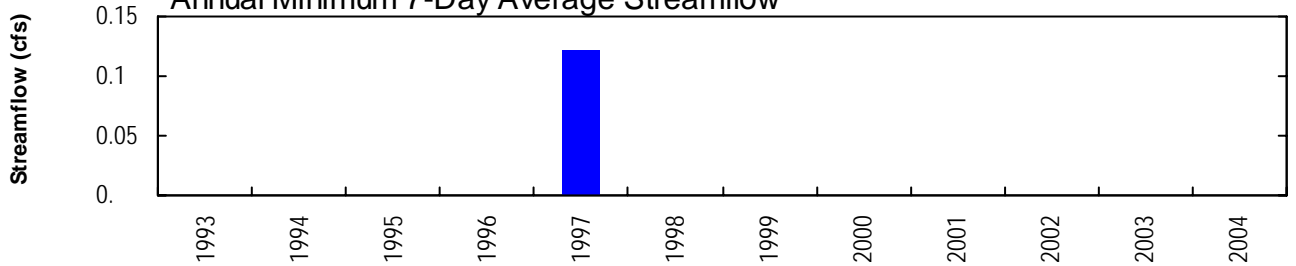
Monthly Mean of Current Water Year and Max, Mean, and Min Monthly Mean for 1992 - 2004



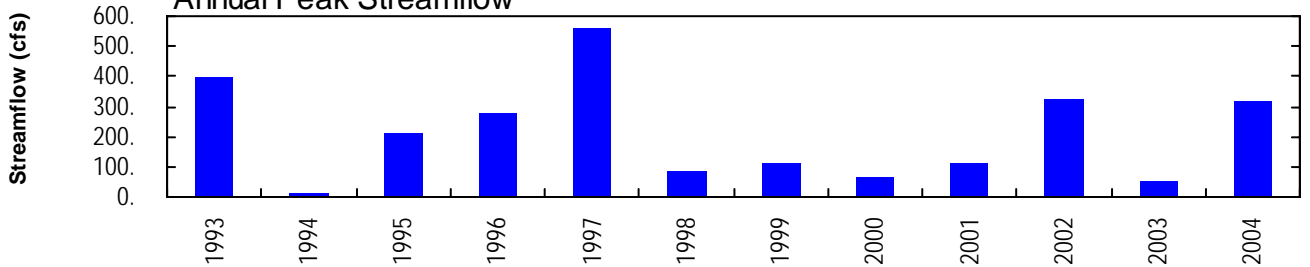
Annual Mean Streamflow



Annual Minimum 7-Day Average Streamflow



Annual Peak Streamflow

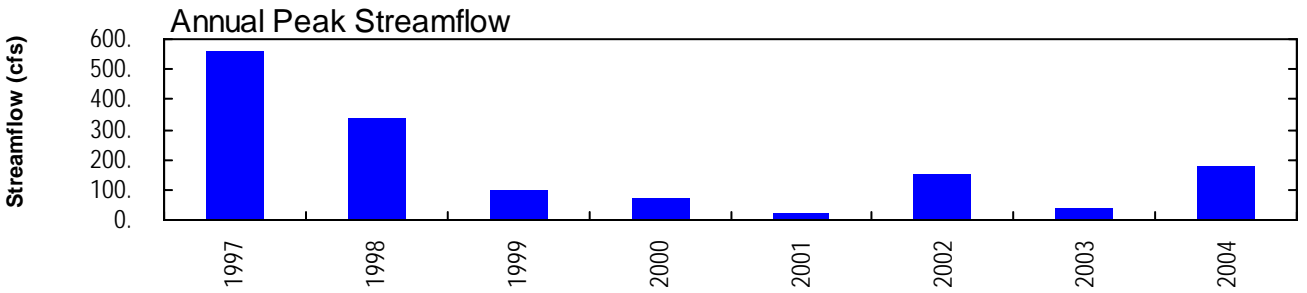
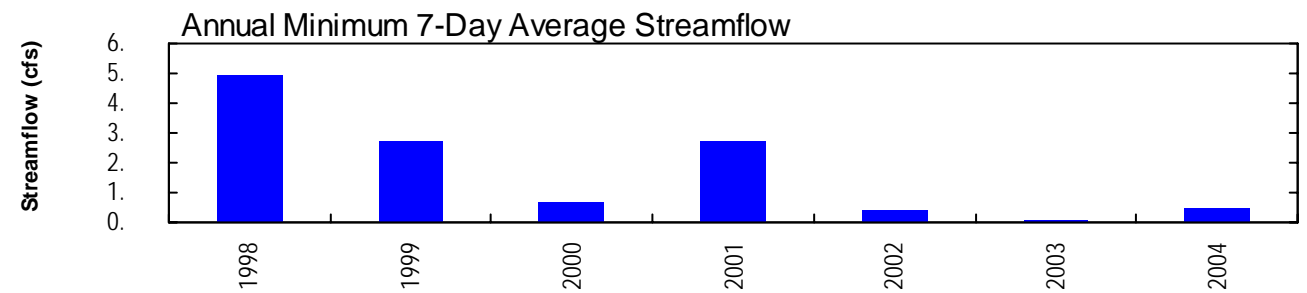
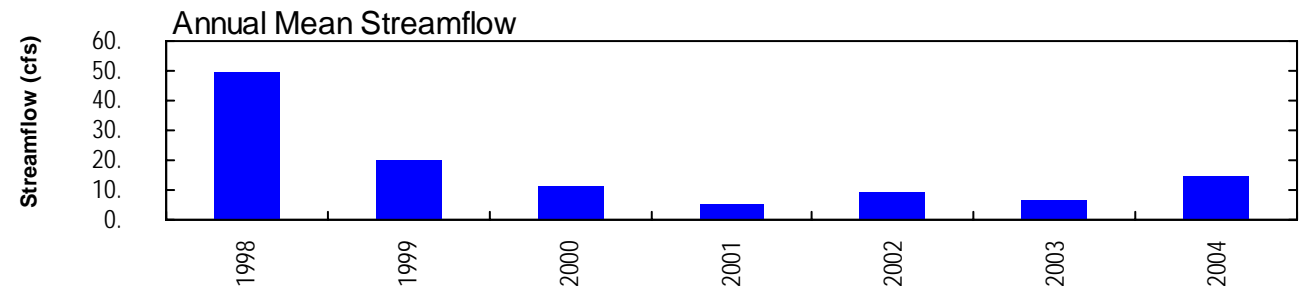
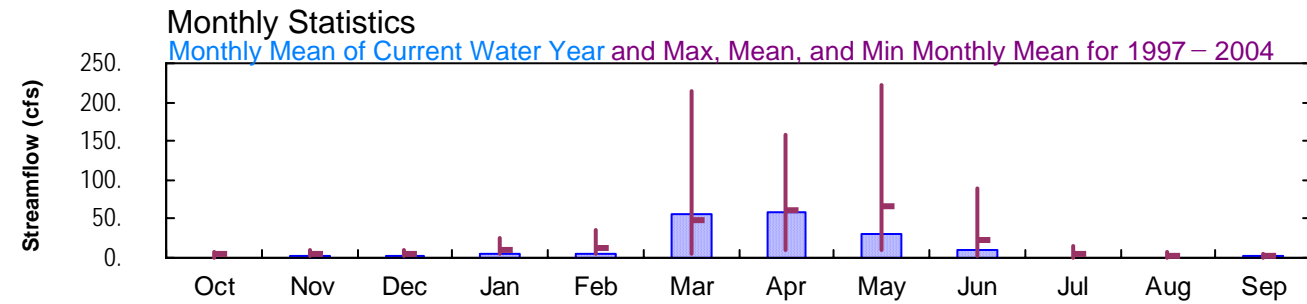
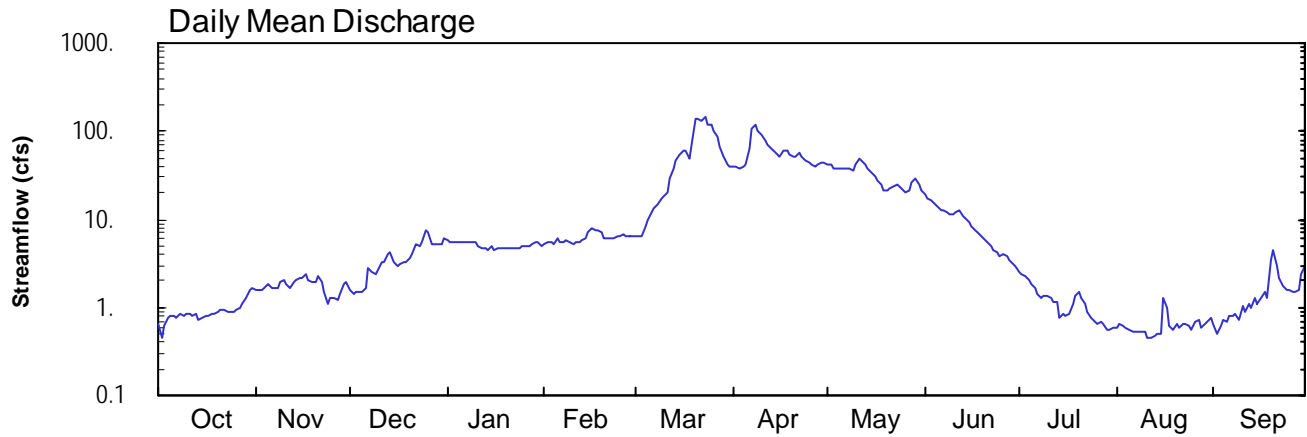




HUMBOLDT RIVER BASIN, UPPER HUMBOLDT RIVER BASIN

10321940 MAGGIE CREEK ABOVE MAGGIE CREEK CANYON NEAR CARLIN--Continued

WATER YEAR OCTOBER 2003 TO SEPTEMBER 2004

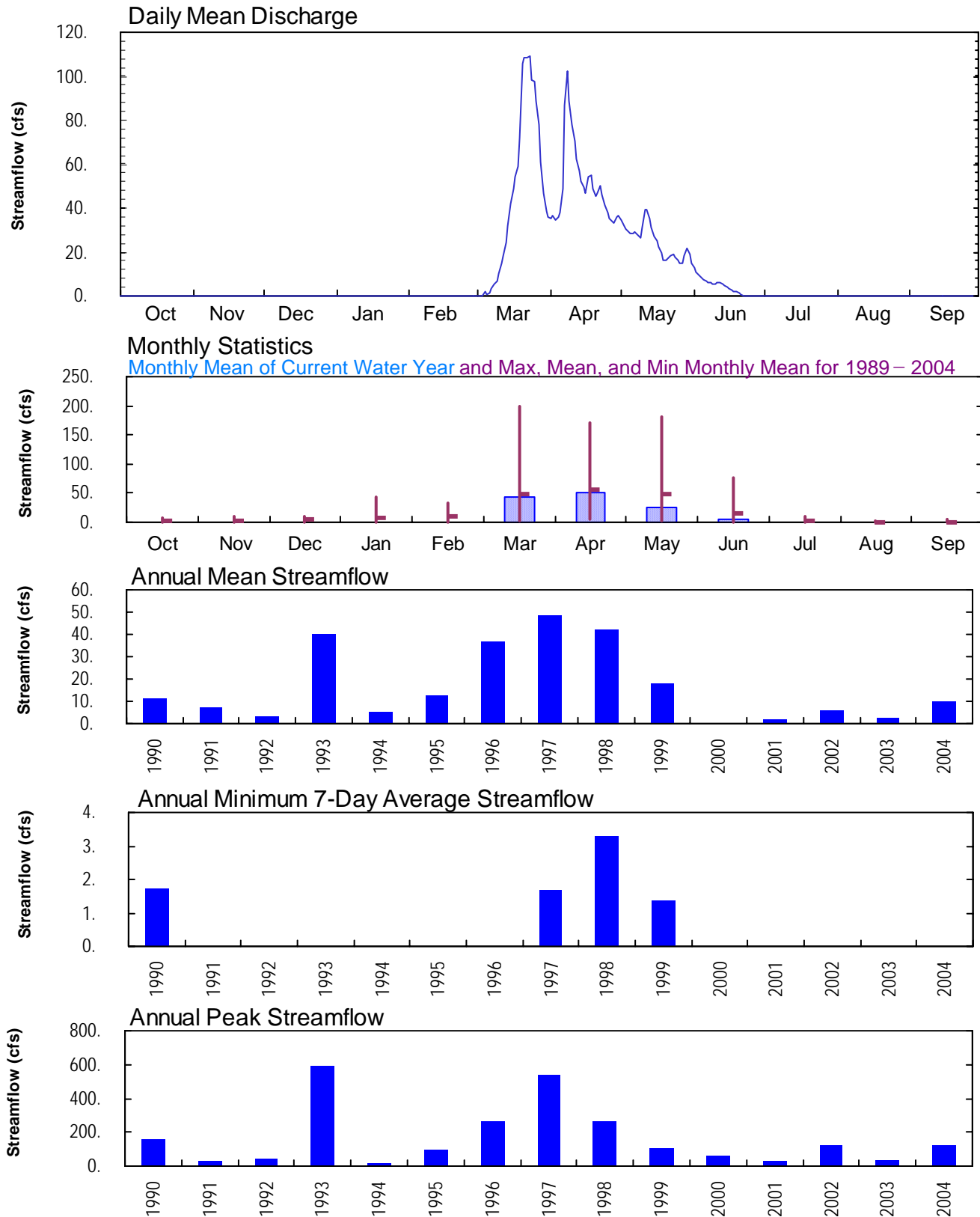




HUMBOLDT RIVER BASIN, UPPER HUMBOLDT RIVER BASIN

10321950 MAGGIE CREEK AT MAGGIE CREEK CANYON NEAR CARLIN, NV--Continued

WATER YEAR OCTOBER 2003 TO SEPTEMBER 2004

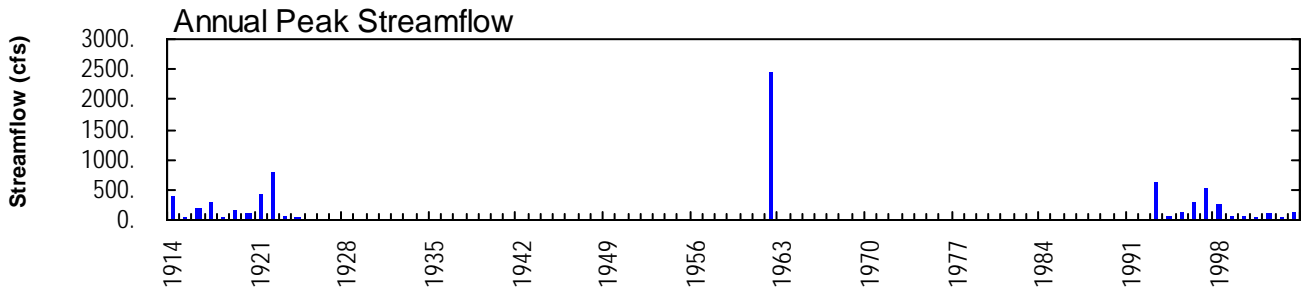
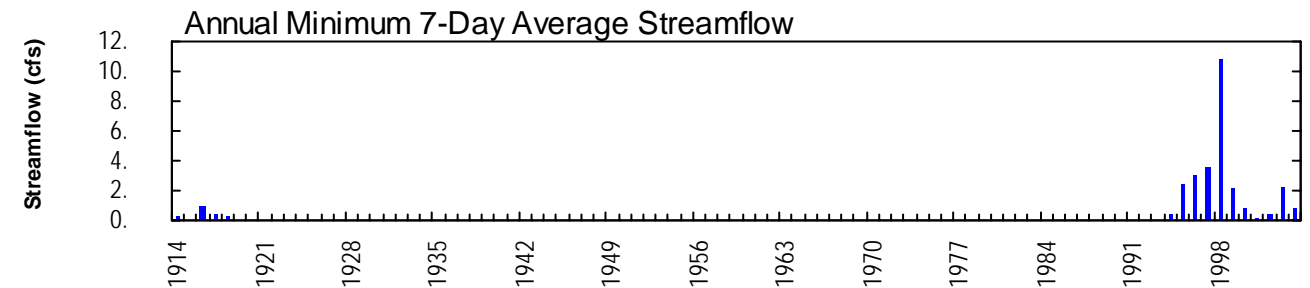
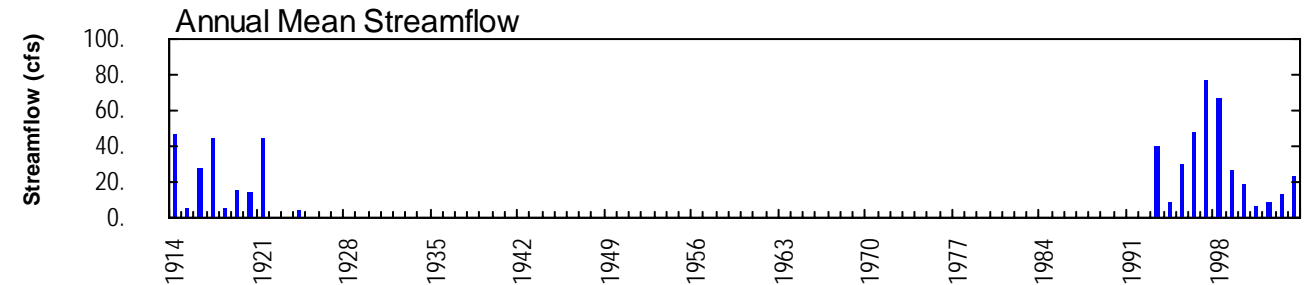
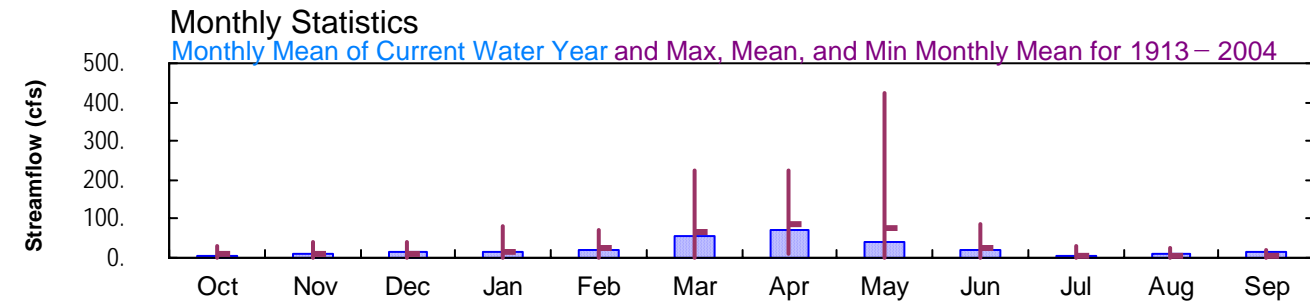
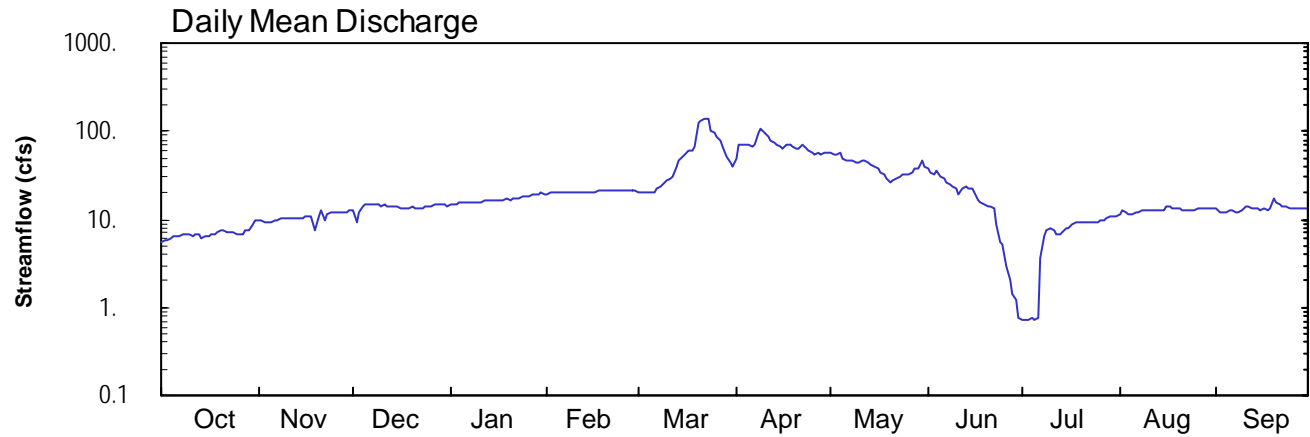




HUMBOLDT RIVER BASIN, UPPER HUMBOLDT RIVER BASIN

10322000 MAGGIE CREEK AT CARLIN, NV--Continued

WATER YEAR OCTOBER 2003 TO SEPTEMBER 2004

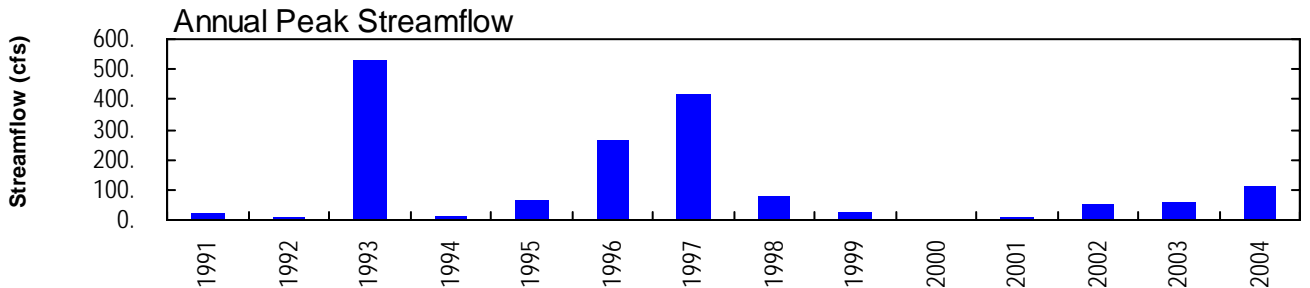
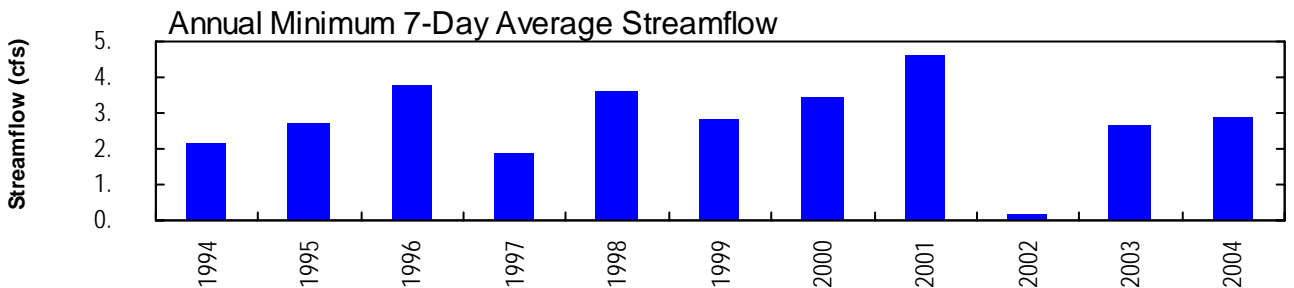
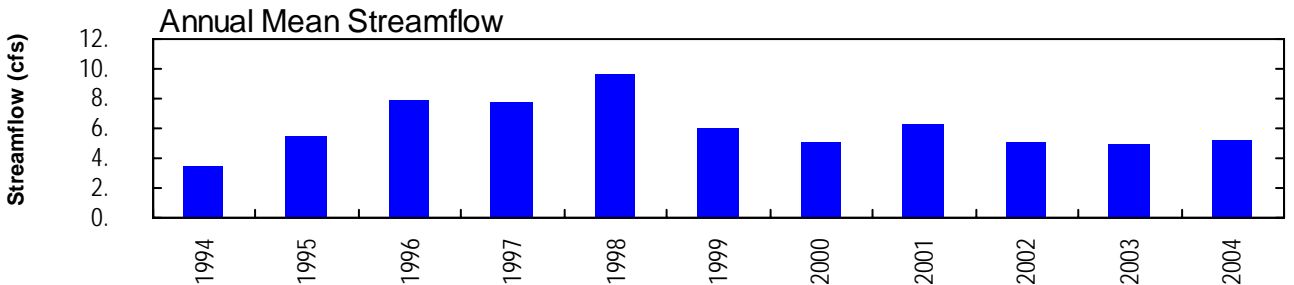
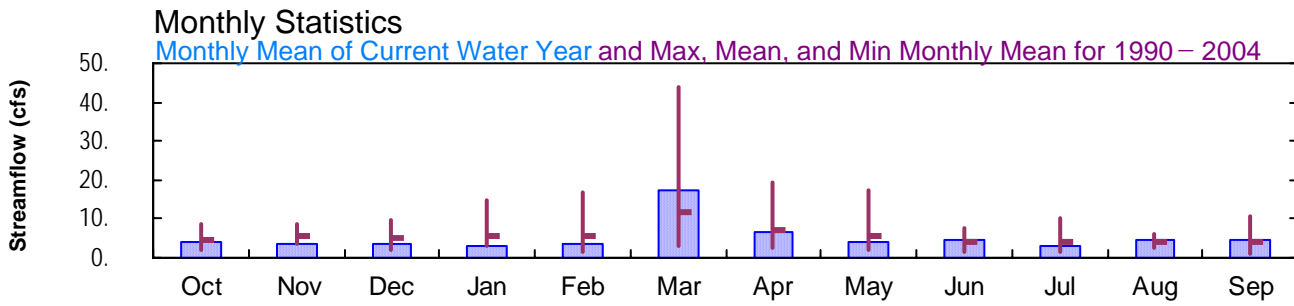
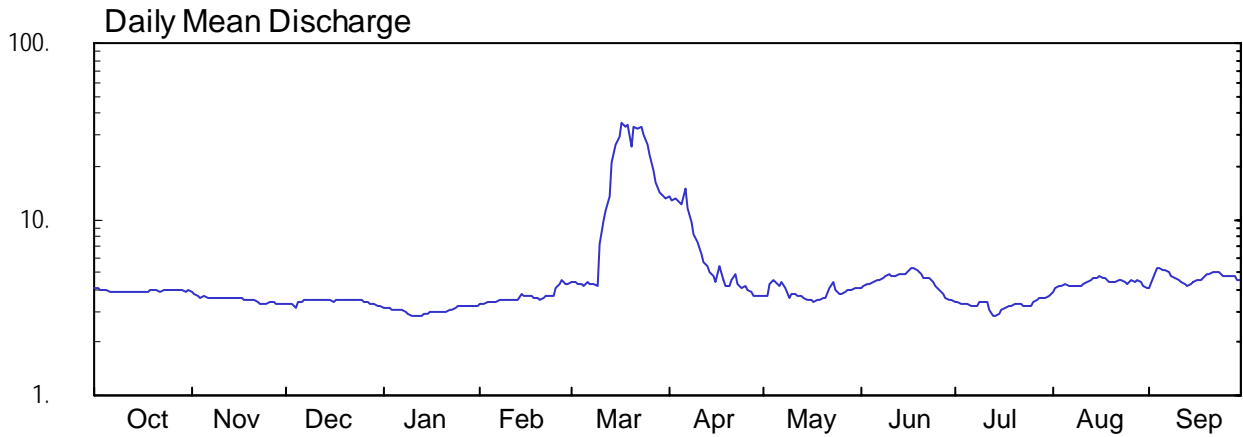




HUMBOLDT RIVER BASIN, UPPER HUMBOLDT RIVER BASIN

10322150 MARYS CREEK AT CARLIN, NV--Continued

WATER YEAR OCTOBER 2003 TO SEPTEMBER 2004

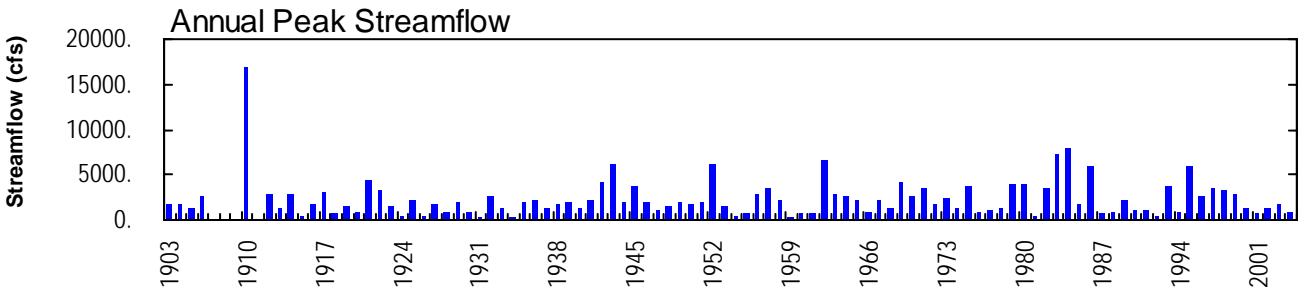
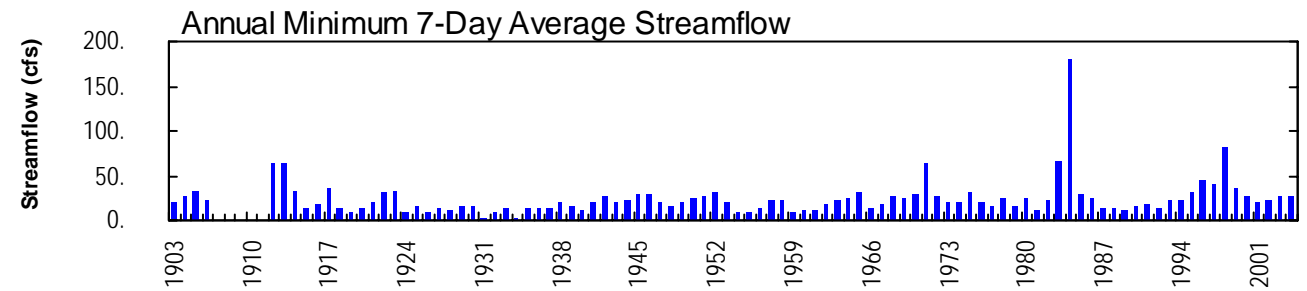
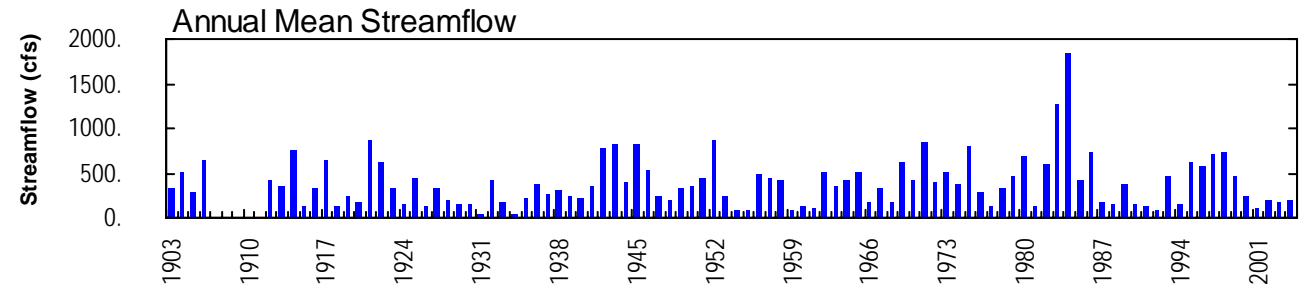
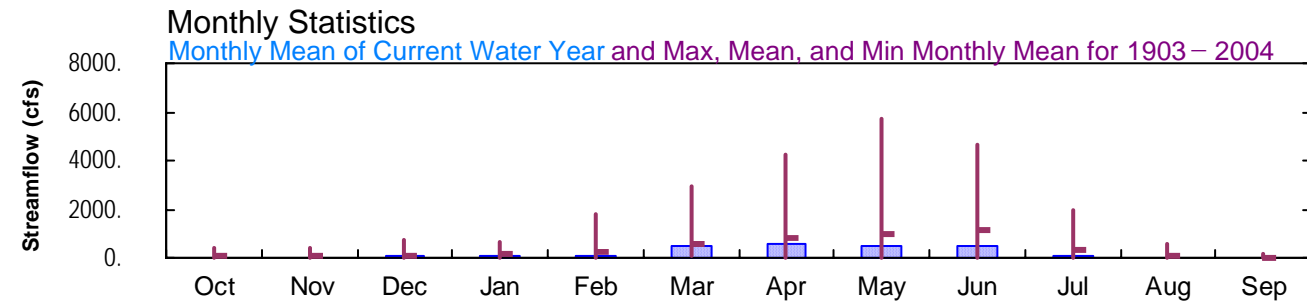
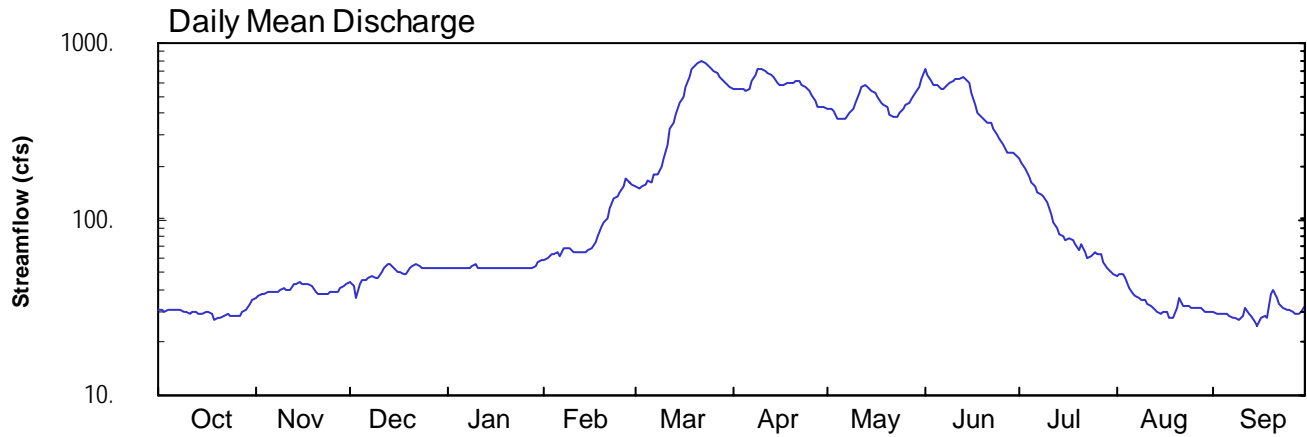




HUMBOLDT RIVER BASIN, UPPER HUMBOLDT RIVER BASIN

10322500 HUMBOLDT RIVER AT PALISADE, NV--Continued

WATER YEAR OCTOBER 2003 TO SEPTEMBER 2004

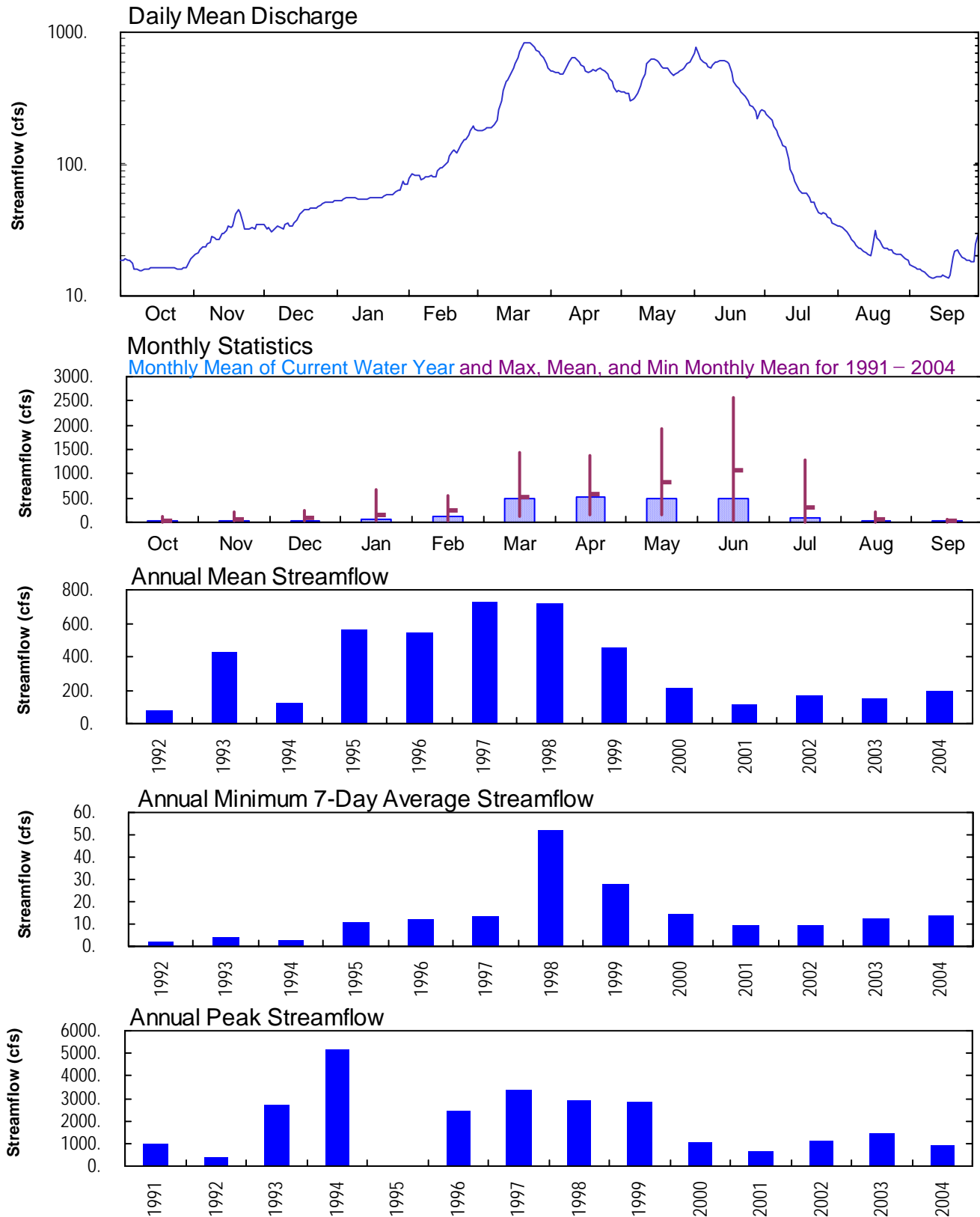




HUMBOLDT RIVER BASIN, MIDDLE HUMBOLDT RIVER BASIN

10323425 HUMBOLDT RIVER AT OLD U.S. 40 BRIDGE, AT DUNPHY, NV--Continued

WATER YEAR OCTOBER 2003 TO SEPTEMBER 2004



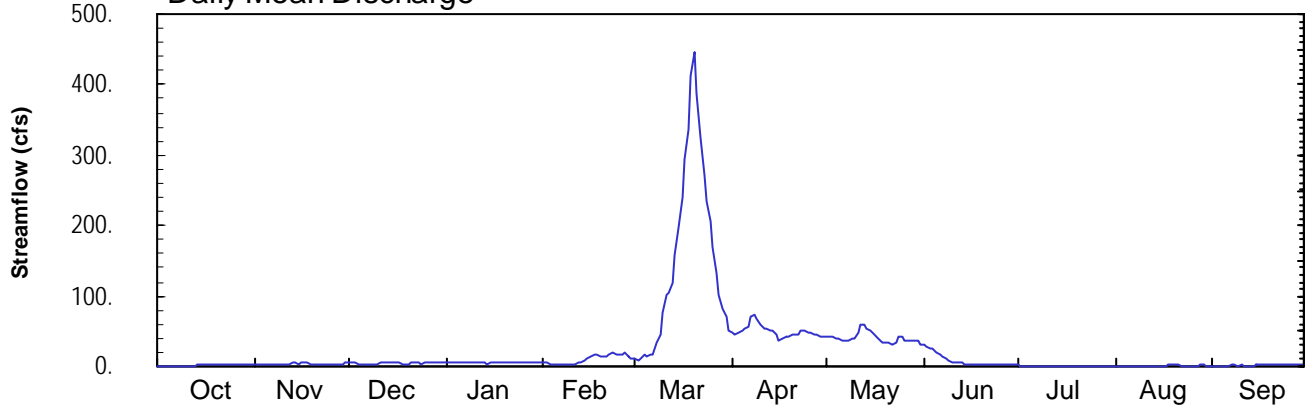


HUMBOLDT RIVER BASIN, ROCK

10324500 ROCK CREEK NEAR BATTLE MOUNTAIN, NV--Continued

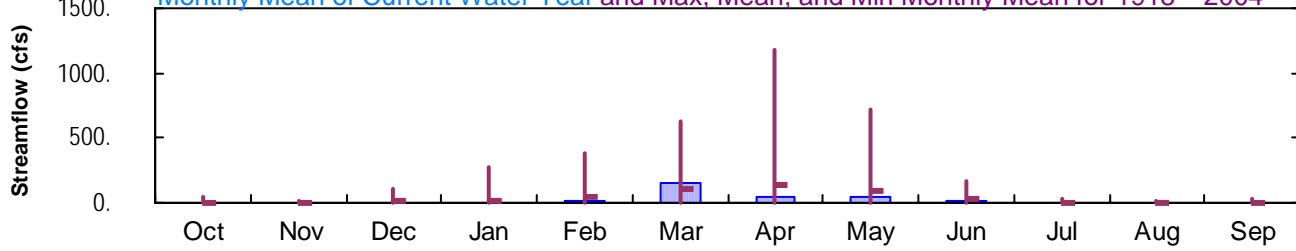
WATER YEAR OCTOBER 2003 TO SEPTEMBER 2004

Daily Mean Discharge

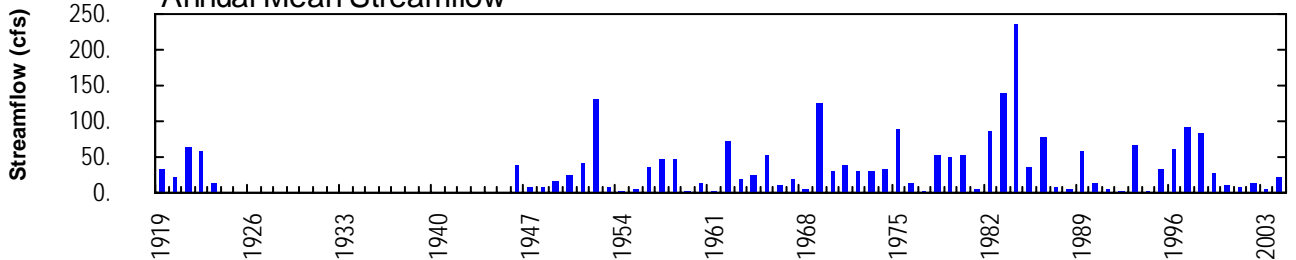


Monthly Statistics

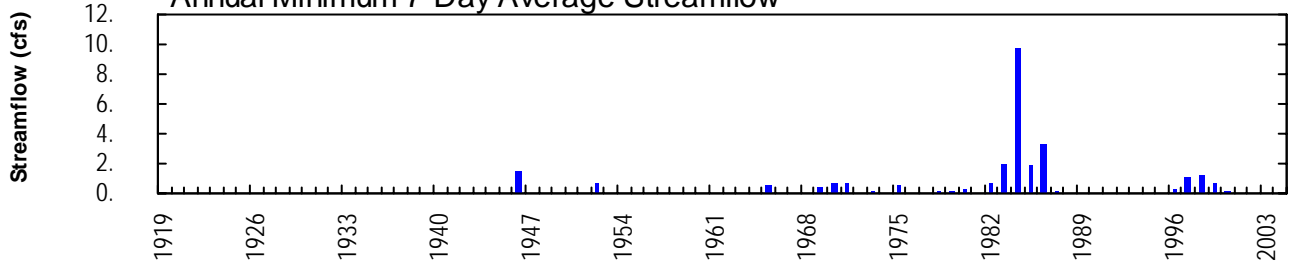
Monthly Mean of Current Water Year and Max, Mean, and Min Monthly Mean for 1918 – 2004



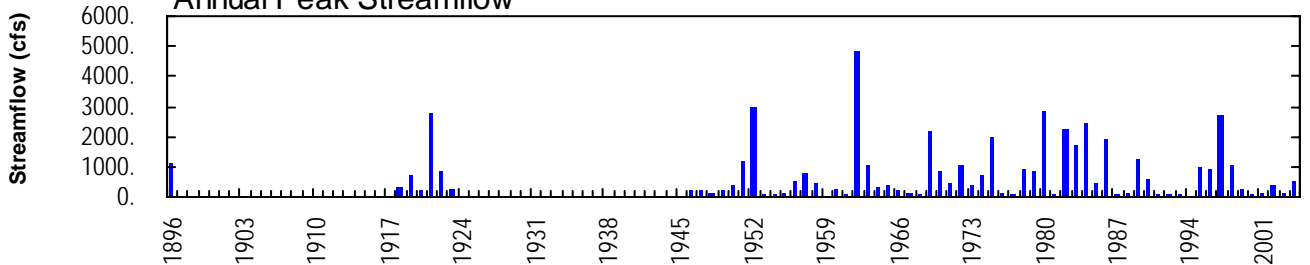
Annual Mean Streamflow



Annual Minimum 7-Day Average Streamflow



Annual Peak Streamflow

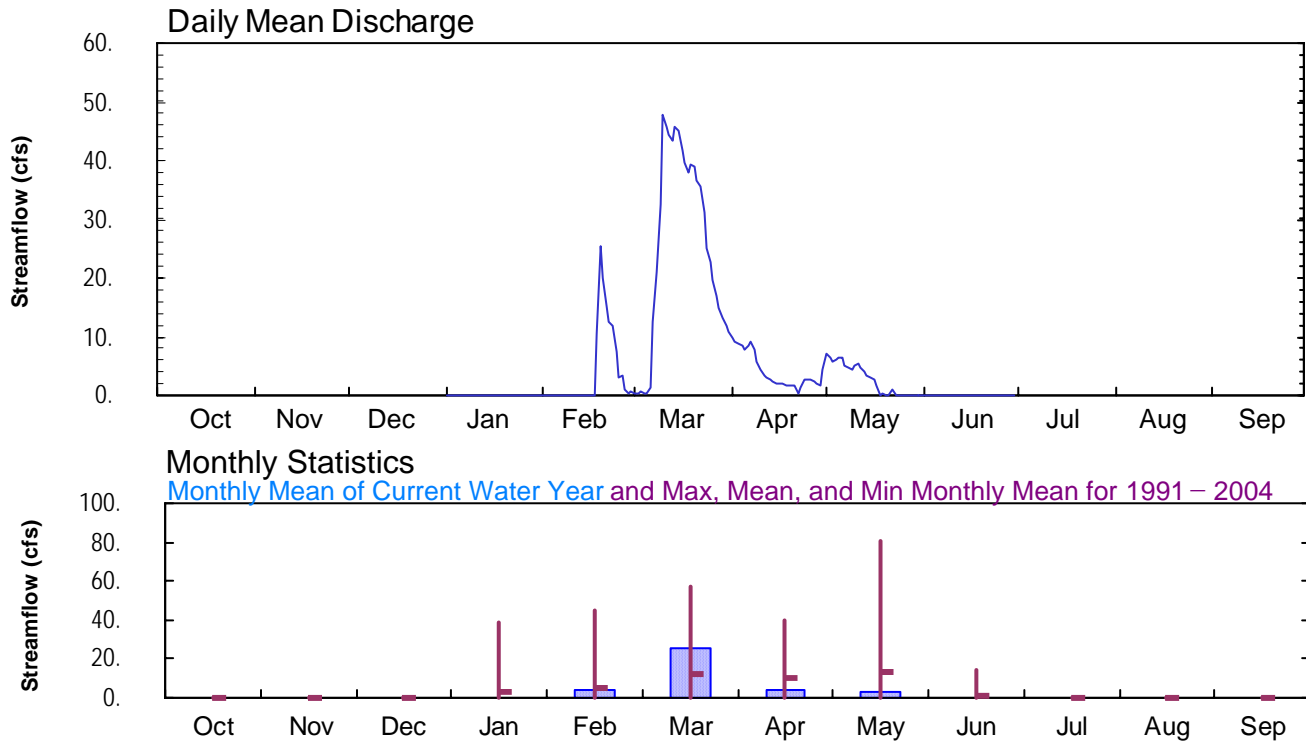




HUMBOLDT RIVER BASIN, MIDDLE HUMBOLDT RIVER BASIN

10324700 BOULDER CREEK NEAR DUNPHY, NV--Continued

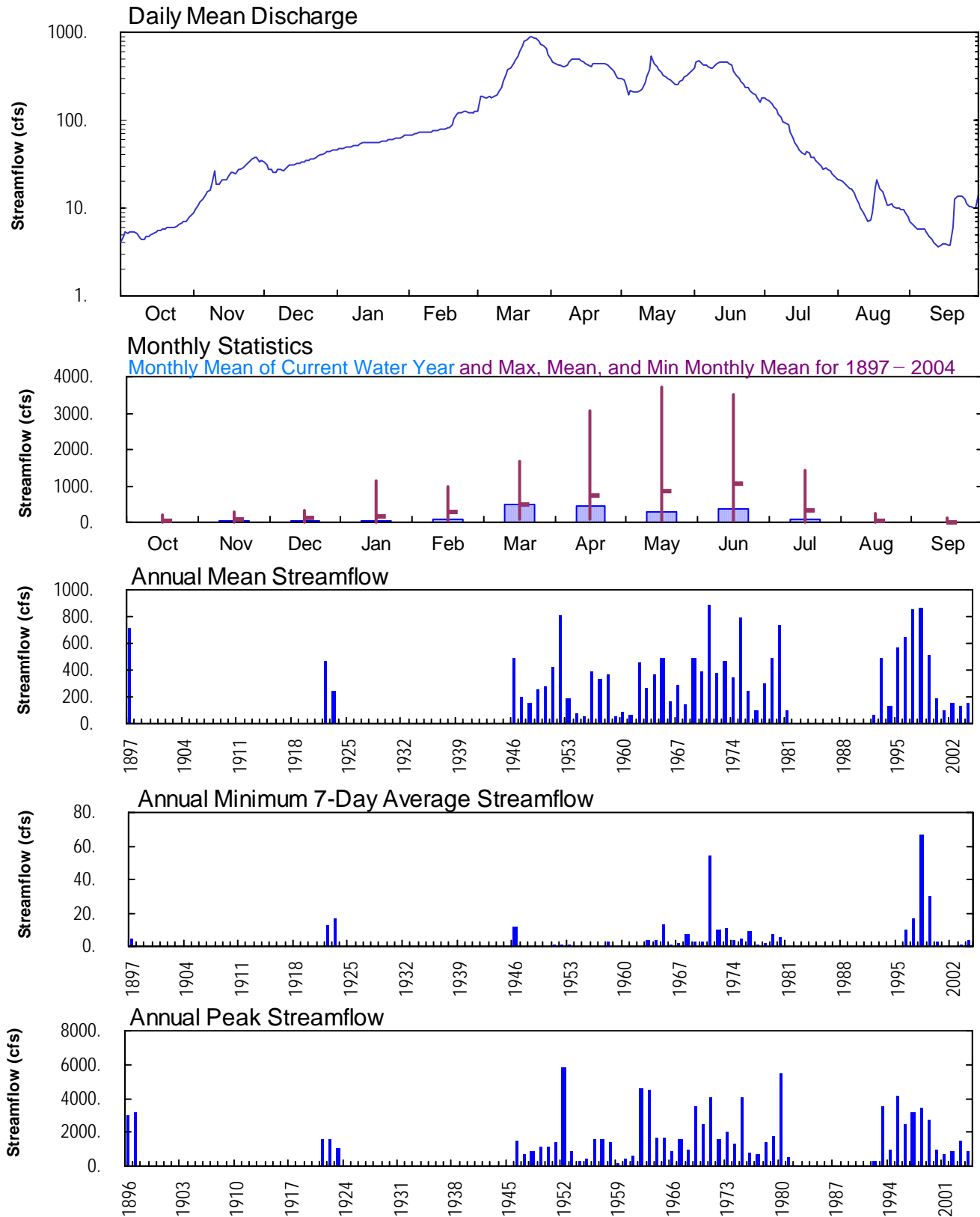
WATER YEAR OCTOBER 2003 TO SEPTEMBER 2004





HUMBOLDT RIVER BASIN, MIDDLE HUMBOLDT RIVER BASIN
10325000 HUMBOLDT RIVER AT BATTLE MOUNTAIN, NV--Continued

WATER YEAR OCTOBER 2003 TO SEPTEMBER 2004

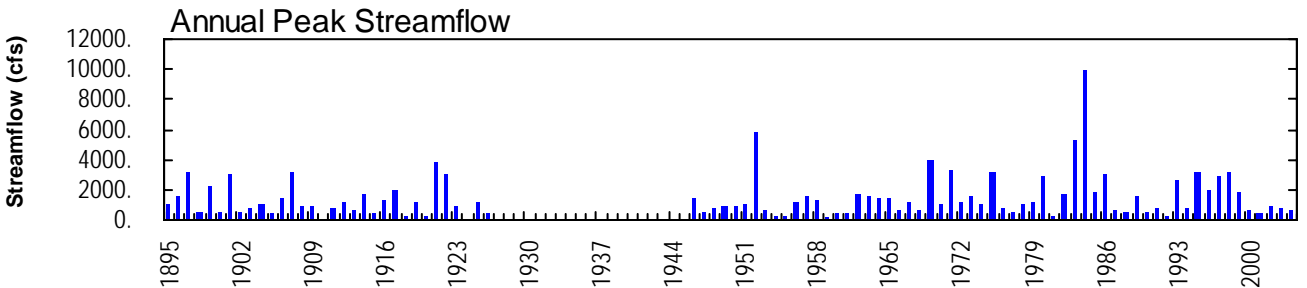
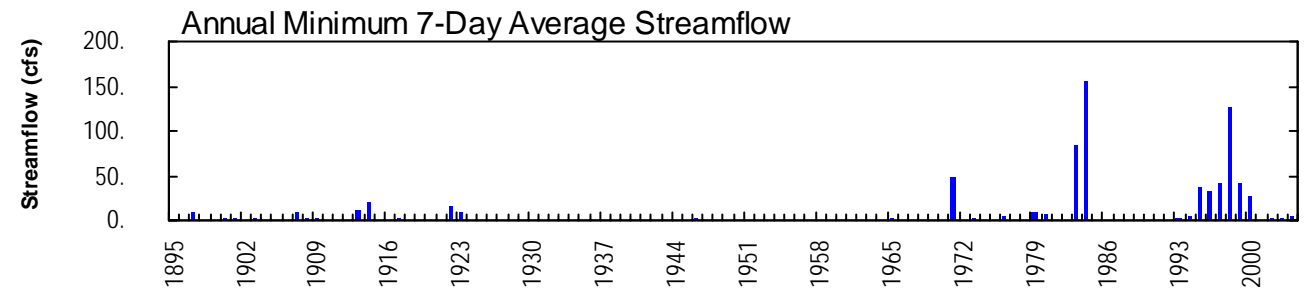
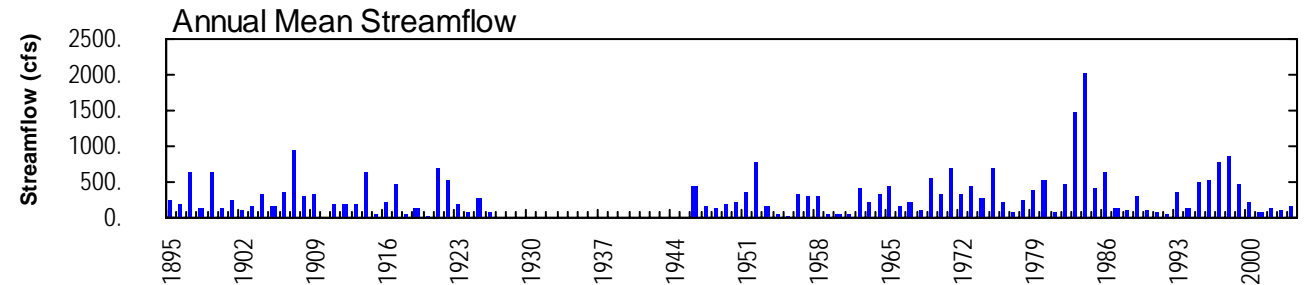
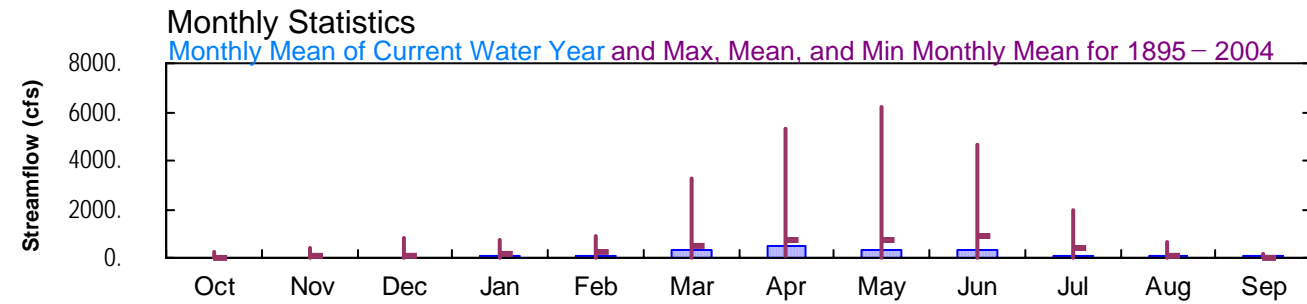
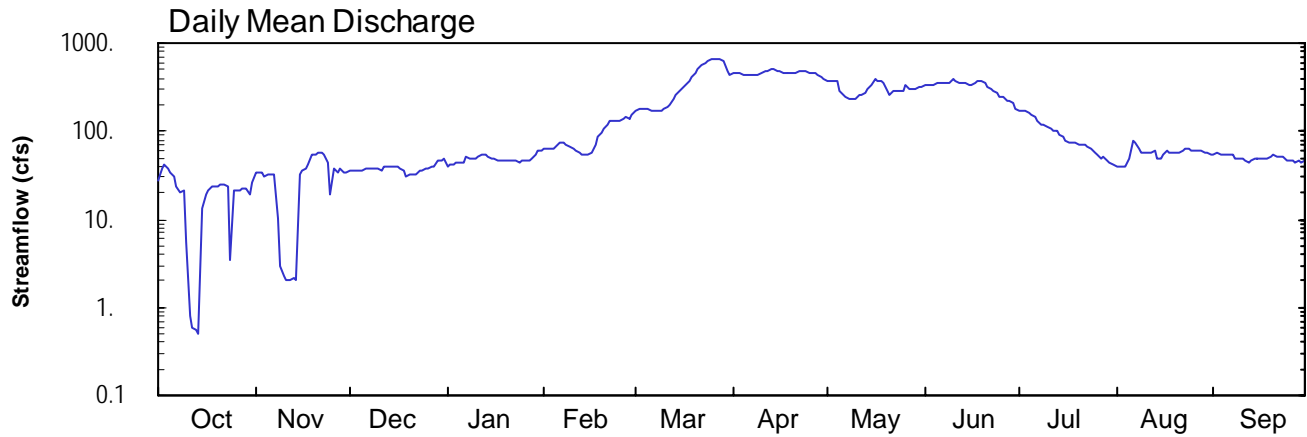




HUMBOLDT RIVER BASIN, MIDDLE HUMBOLDT RIVER BASIN

10327500 HUMBOLDT RIVER AT COMUS, NV--Continued

WATER YEAR OCTOBER 2003 TO SEPTEMBER 2004

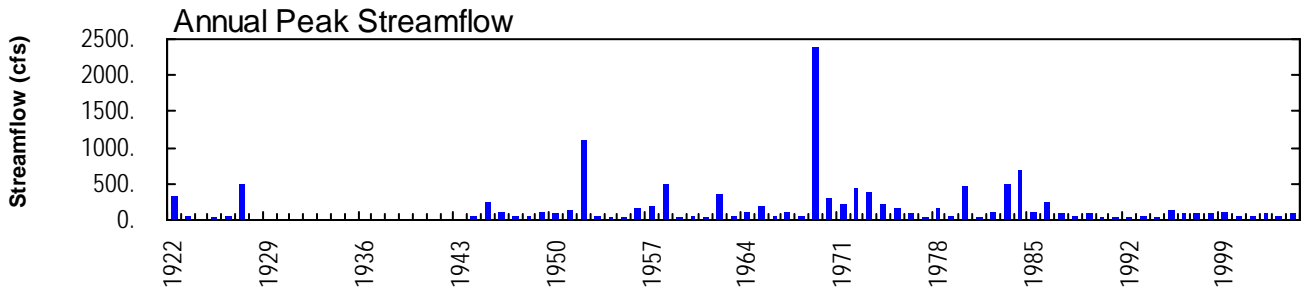
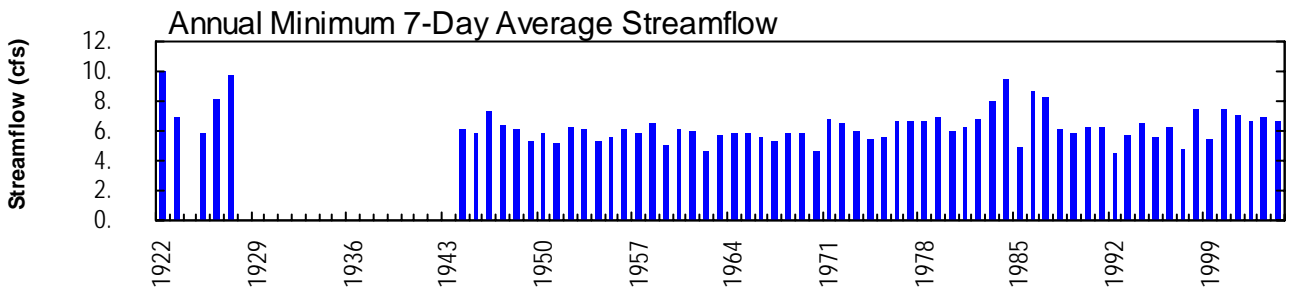
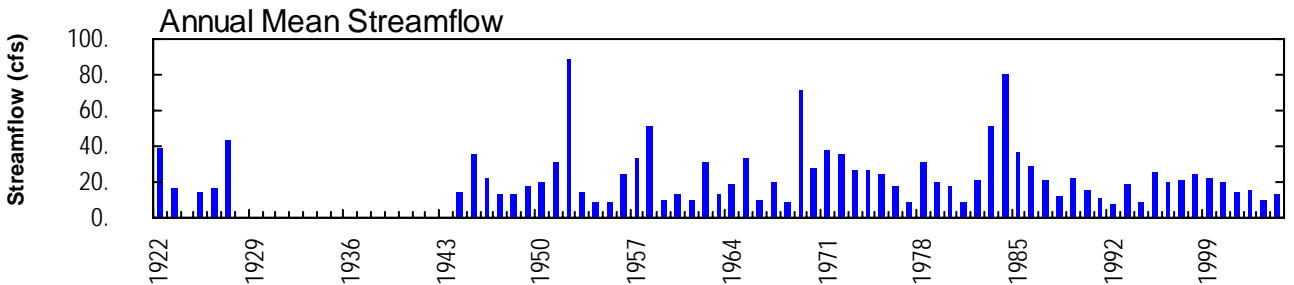
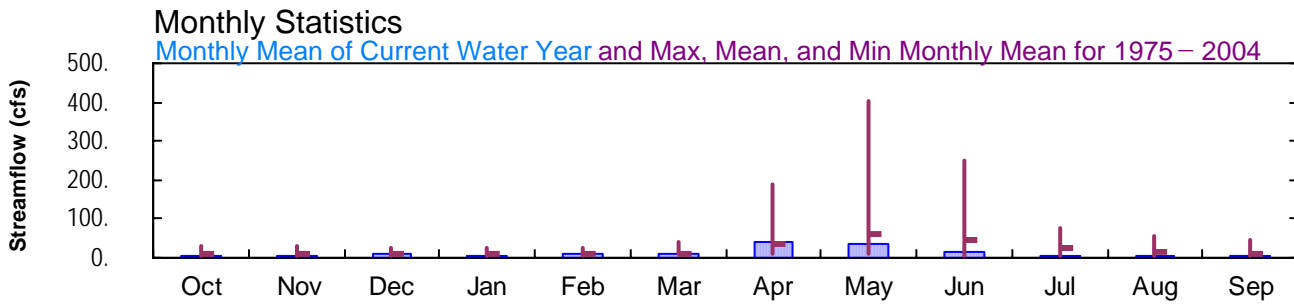
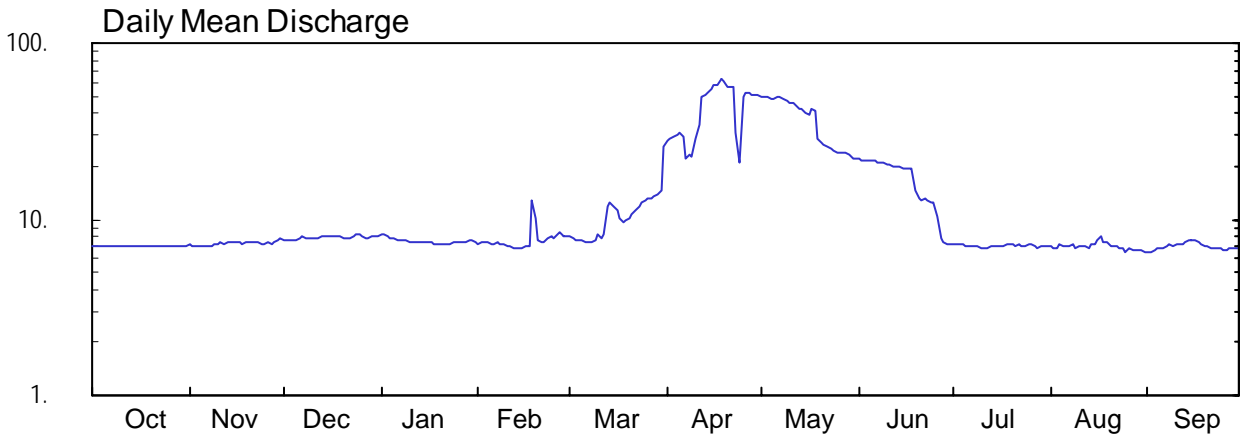




HUMBOLDT RIVER BASIN, LITTLE HUMBOLDT RIVER BASIN

10329000 LITTLE HUMBOLDT RIVER NEAR PARADISE VALLEY, NV--Continued

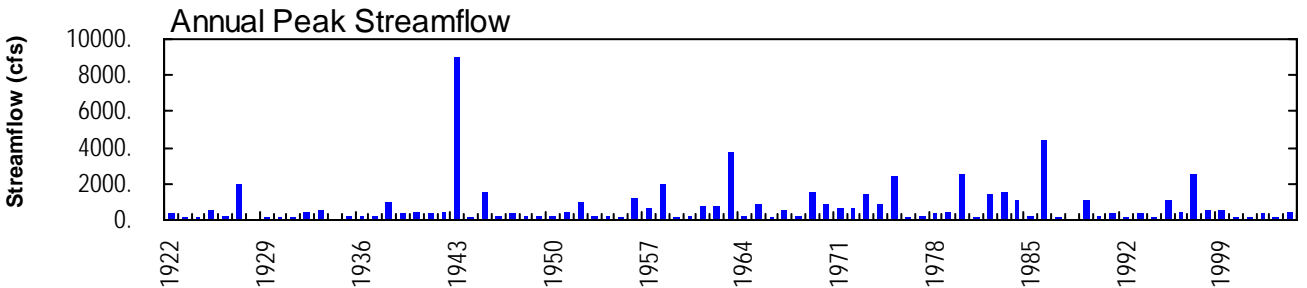
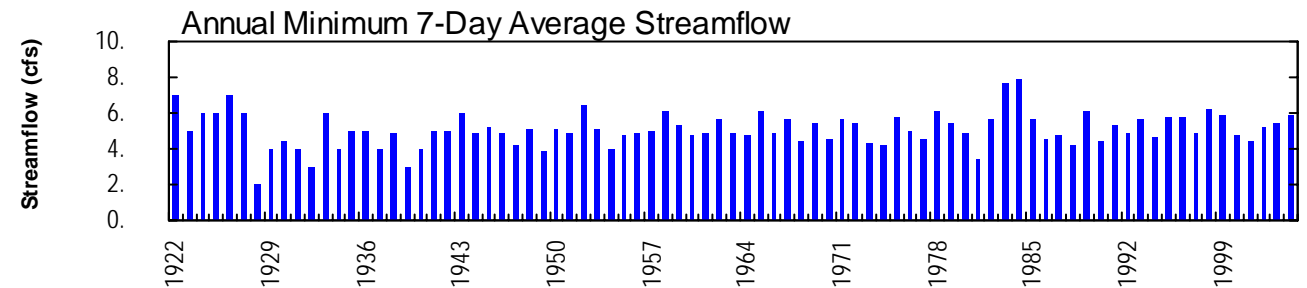
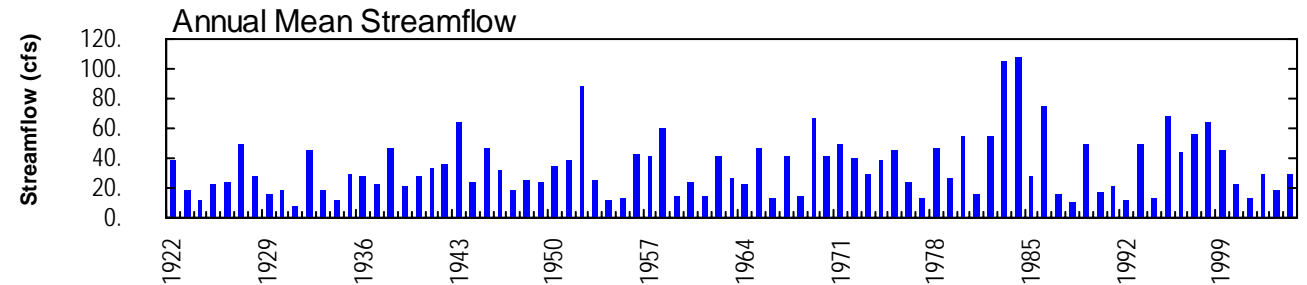
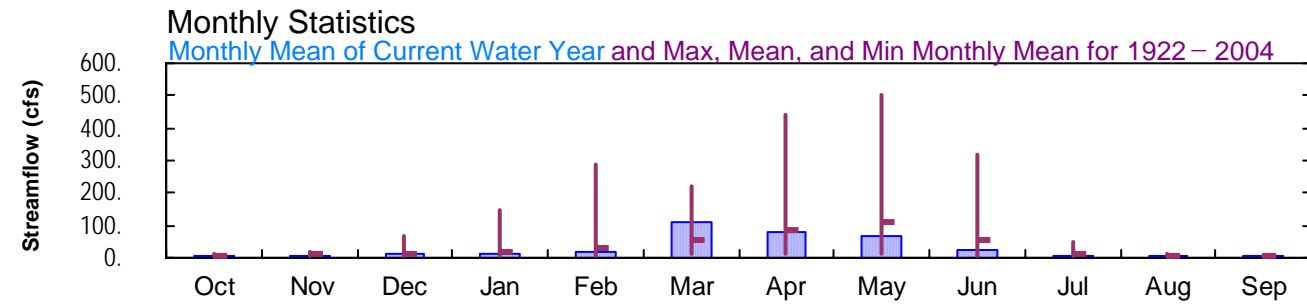
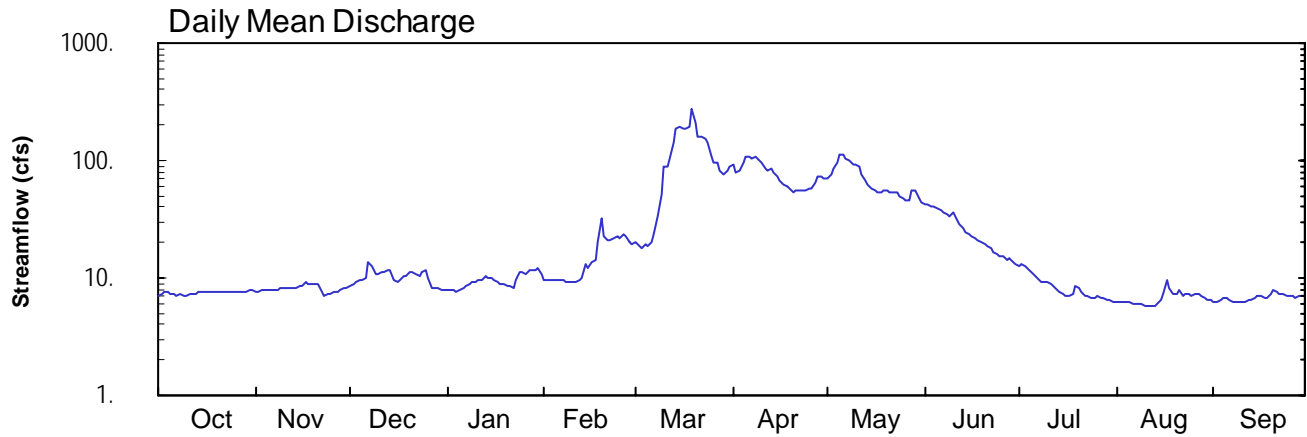
WATER YEAR OCTOBER 2003 TO SEPTEMBER 2004





HUMBOLDT RIVER BASIN, LITTLE HUMBOLDT RIVER BASIN
10329500 MARTIN CREEK NEAR PARADISE VALLEY, NV--Continued

WATER YEAR OCTOBER 2003 TO SEPTEMBER 2004

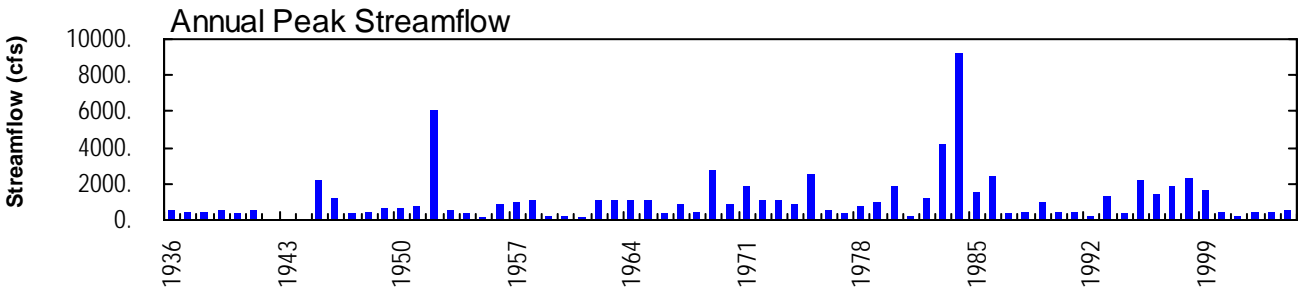
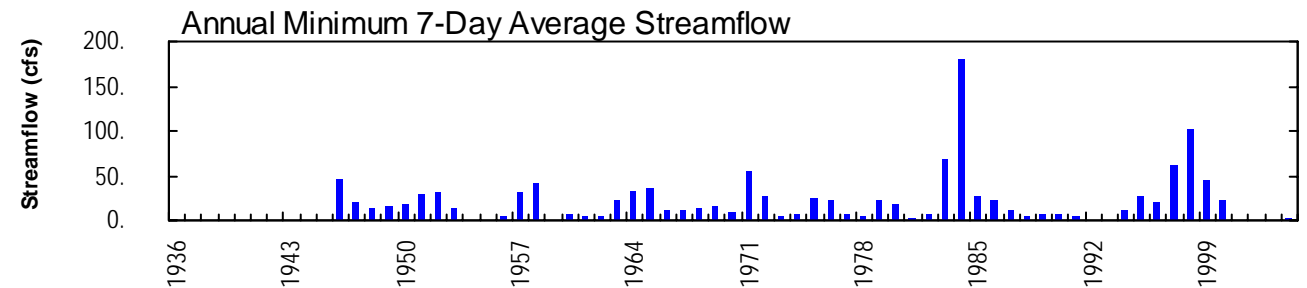
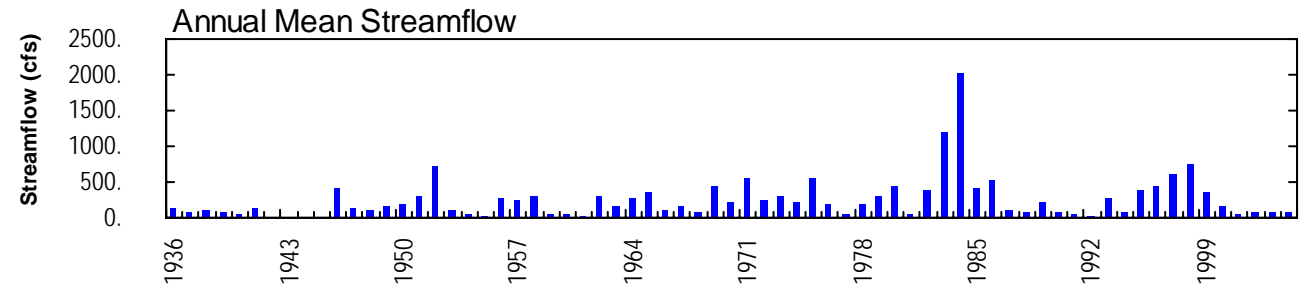
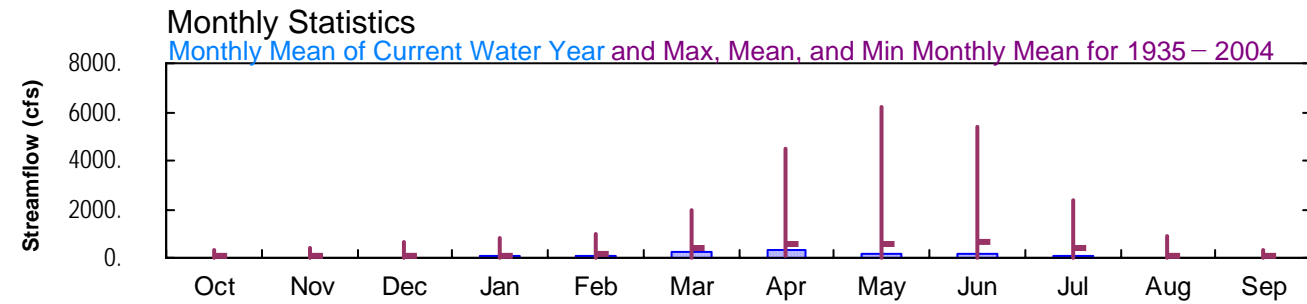
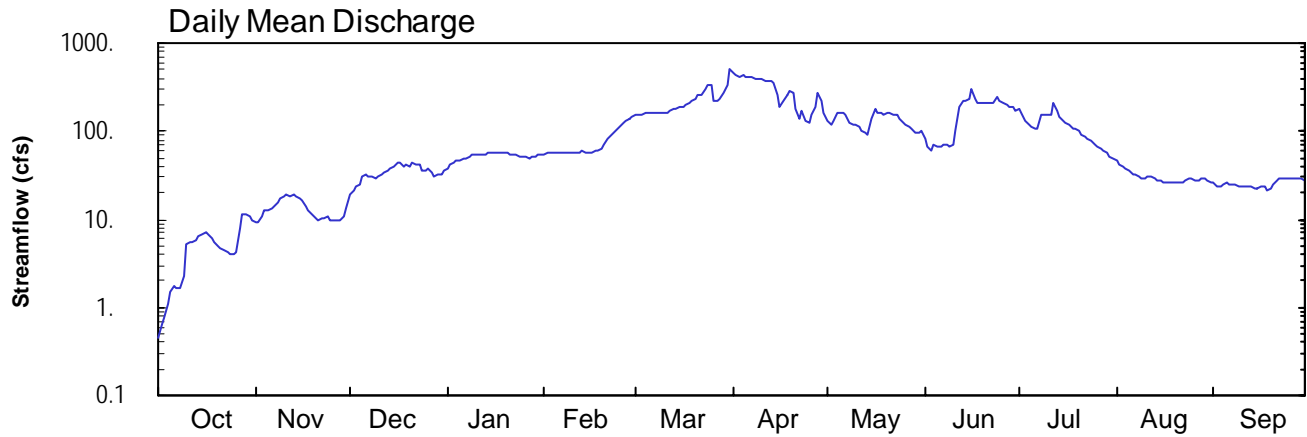




HUMBOLDT RIVER BASIN, LOWER HUMBOLDT RIVER BASIN

10333000 HUMBOLDT RIVER NEAR IMLAY, NV--Continued

WATER YEAR OCTOBER 2003 TO SEPTEMBER 2004

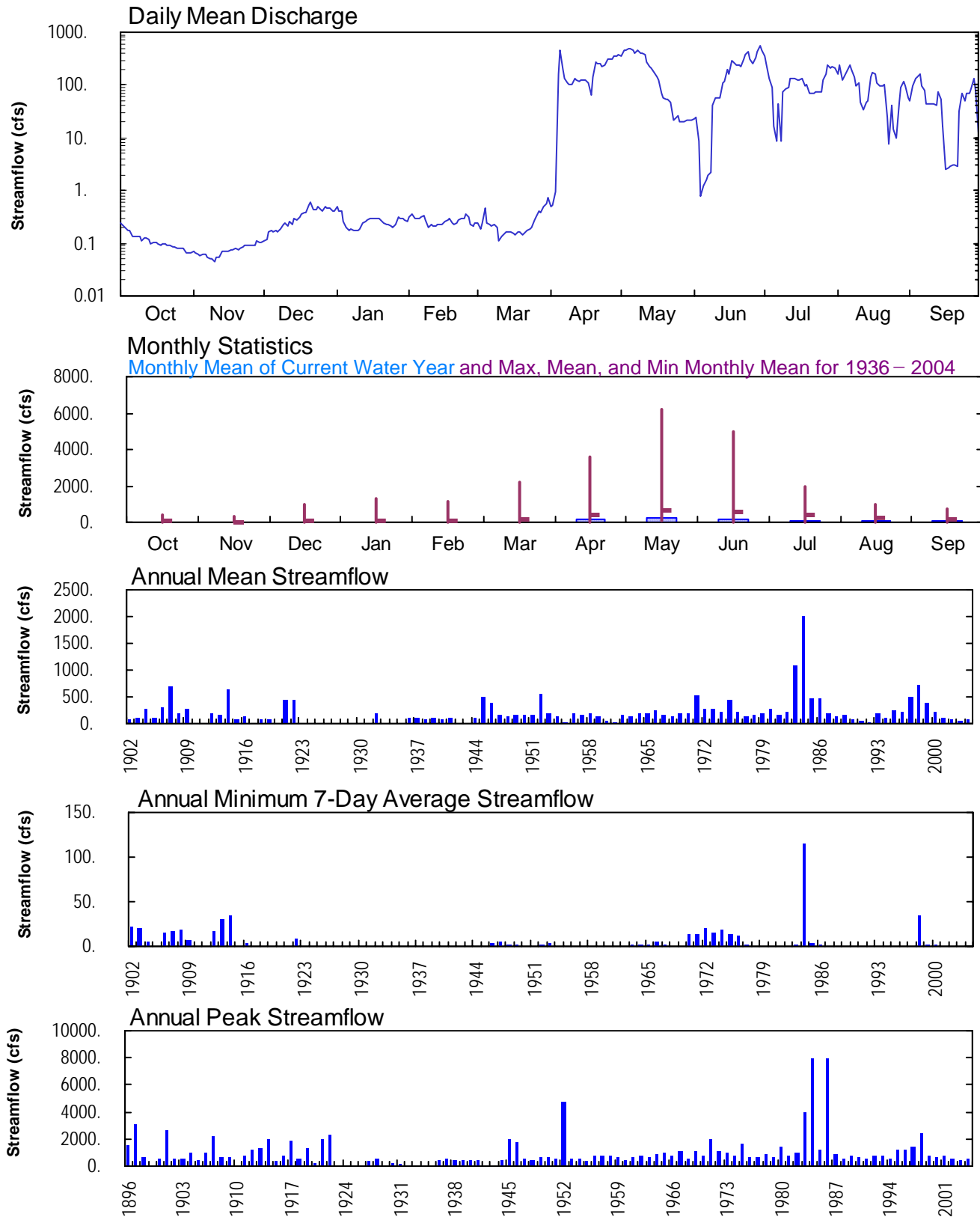




HUMBOLDT RIVER BASIN, LOWER HUMBOLDT RIVER BASIN

10335000 HUMBOLDT RIVER NEAR RYE PATCH, NV--Continued

WATER YEAR OCTOBER 2003 TO SEPTEMBER 2004

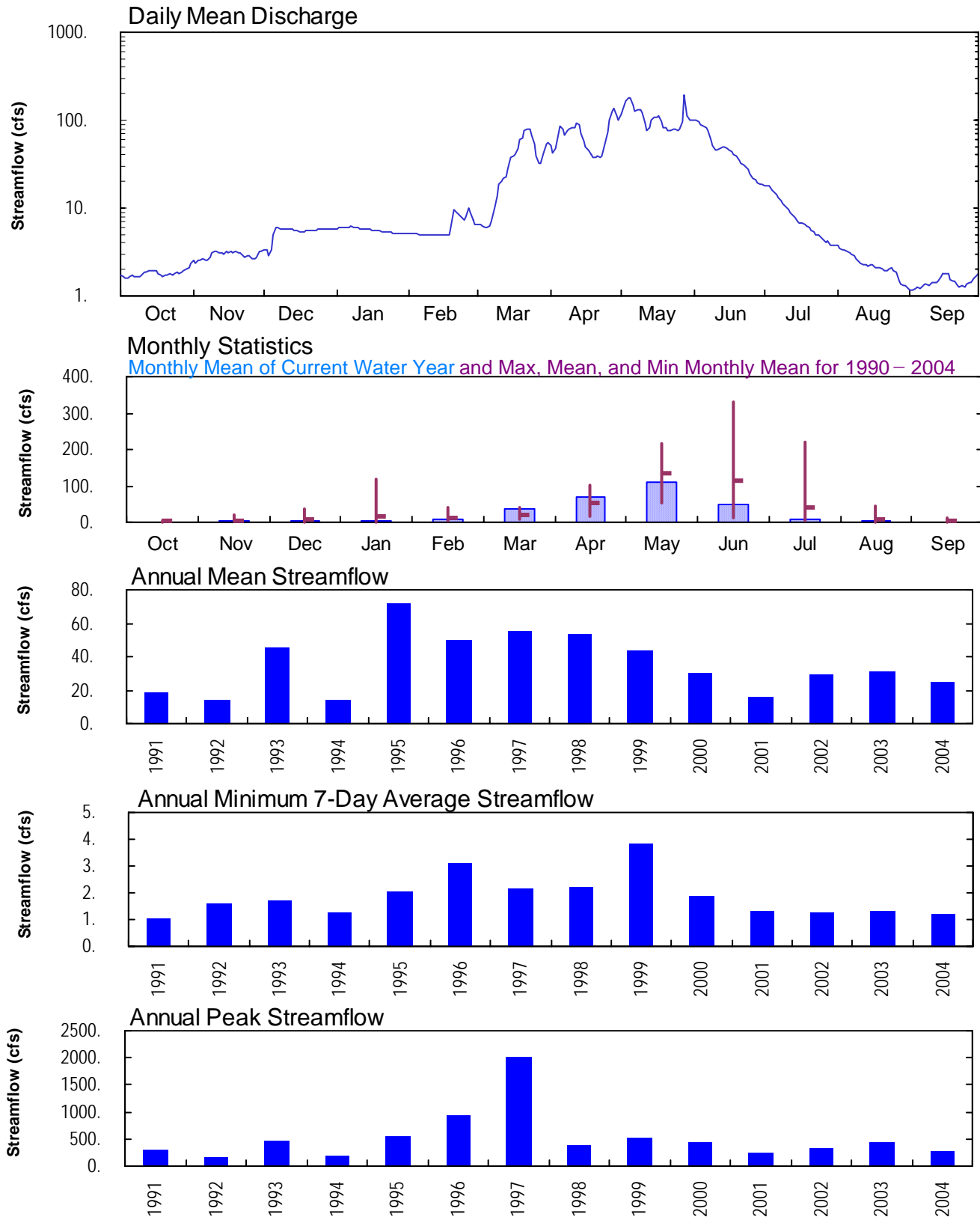




TRUCKEE RIVER BASIN, LAKE TAHOE

10336580 UPPER TRUCKEE RIVER AT SOUTH UPPER TRUCKEE ROAD NE--Continued

WATER YEAR OCTOBER 2003 TO SEPTEMBER 2004

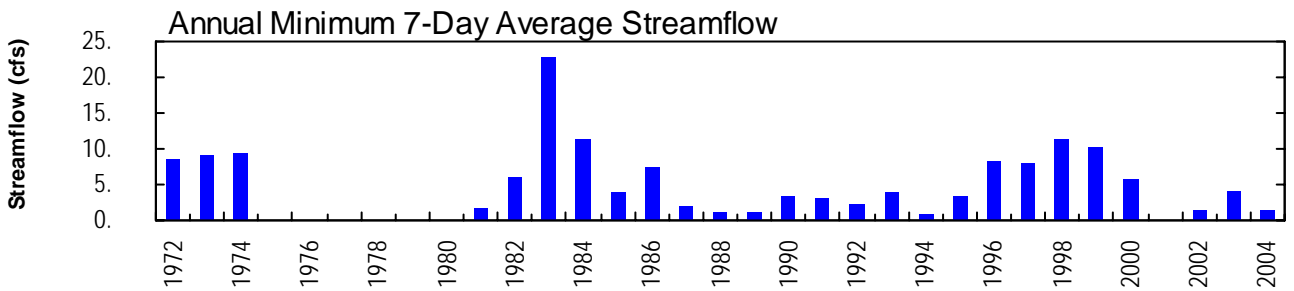
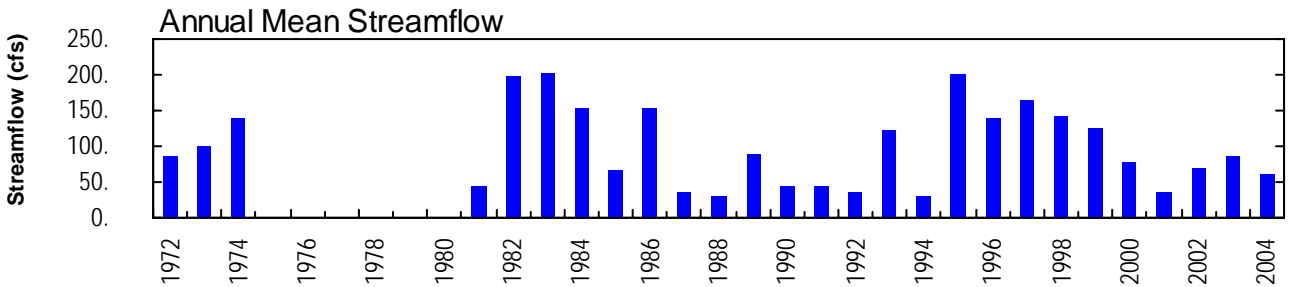
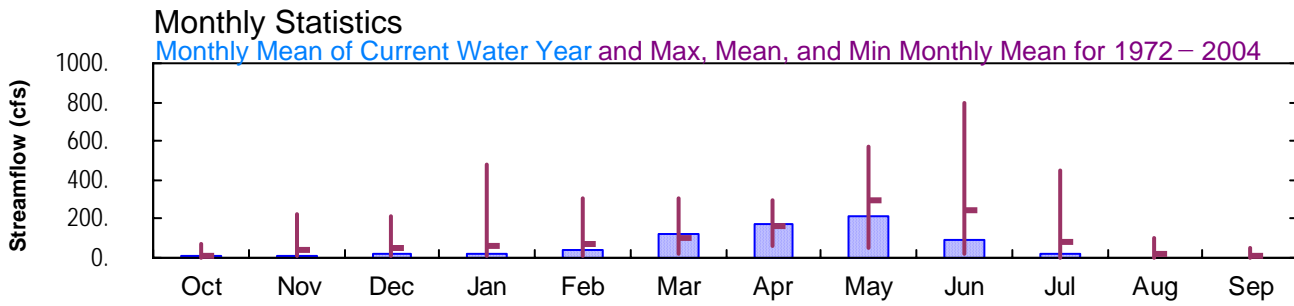
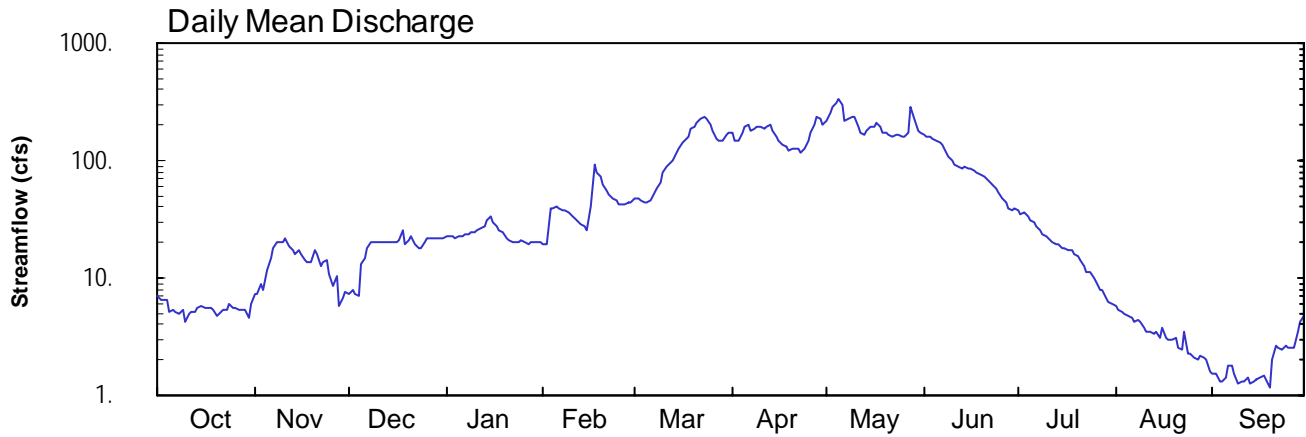




TRUCKEE RIVER BASIN, LAKE TAHOE

10336610 UPPER TRUCKEE RIVER AT SOUTH LAKE TAHOE, CA--Continued

WATER YEAR OCTOBER 2003 TO SEPTEMBER 2004

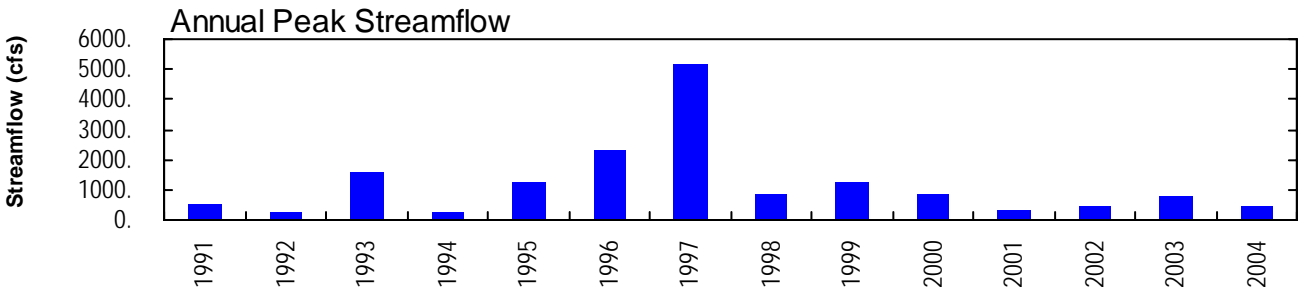
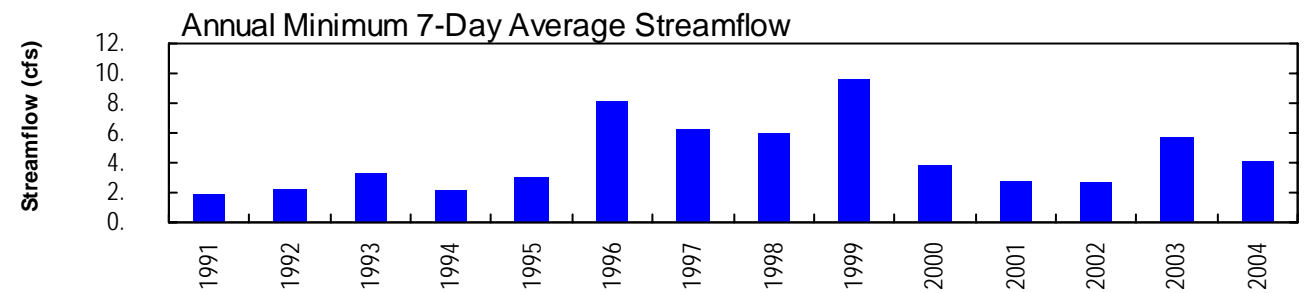
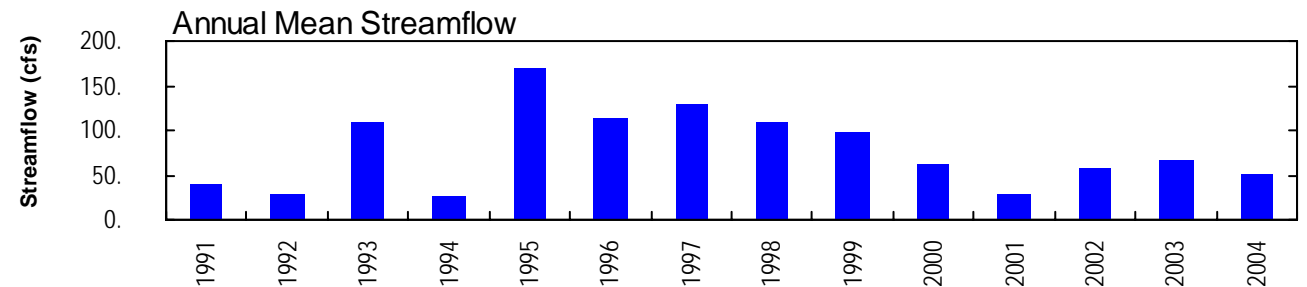
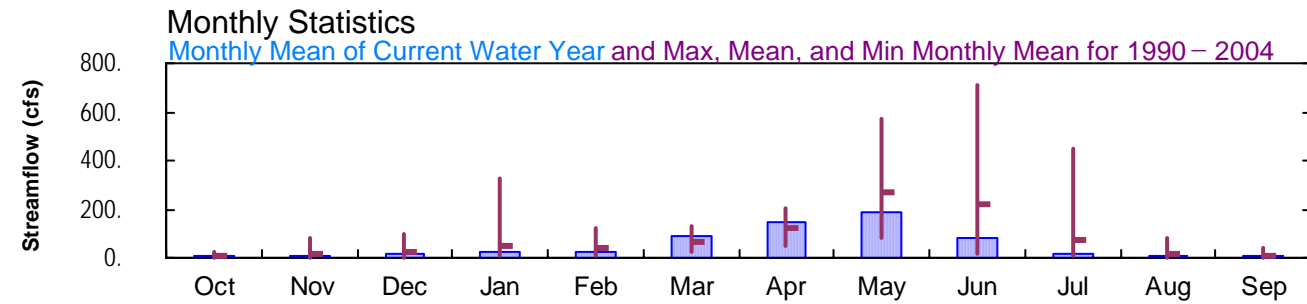
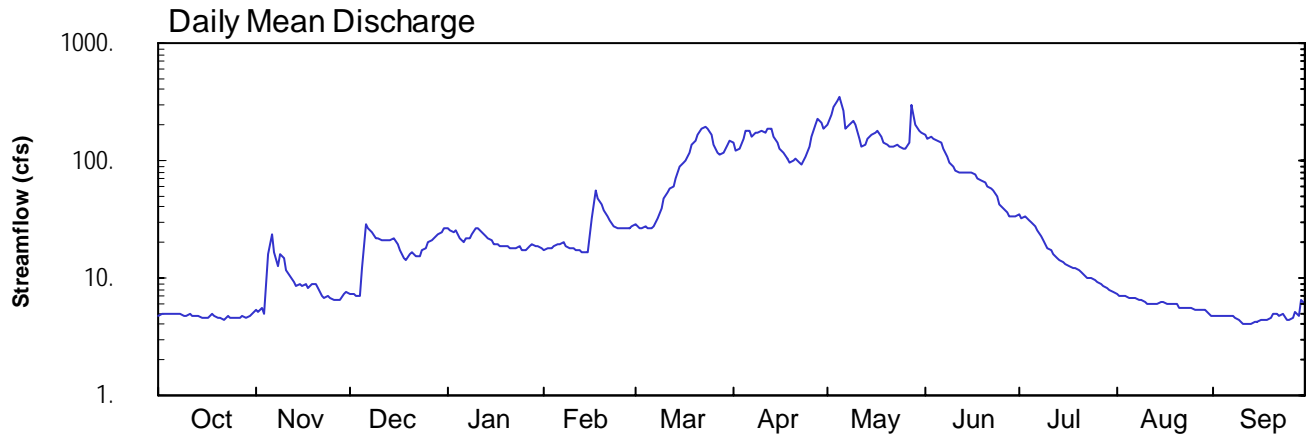




TRUCKEE RIVER BASIN, LAKE TAHOE

103366092 UPPER TRUCKEE RIVER AT HIGHWAY 50 ABOVE MEYERS CA--Continued

WATER YEAR OCTOBER 2003 TO SEPTEMBER 2004

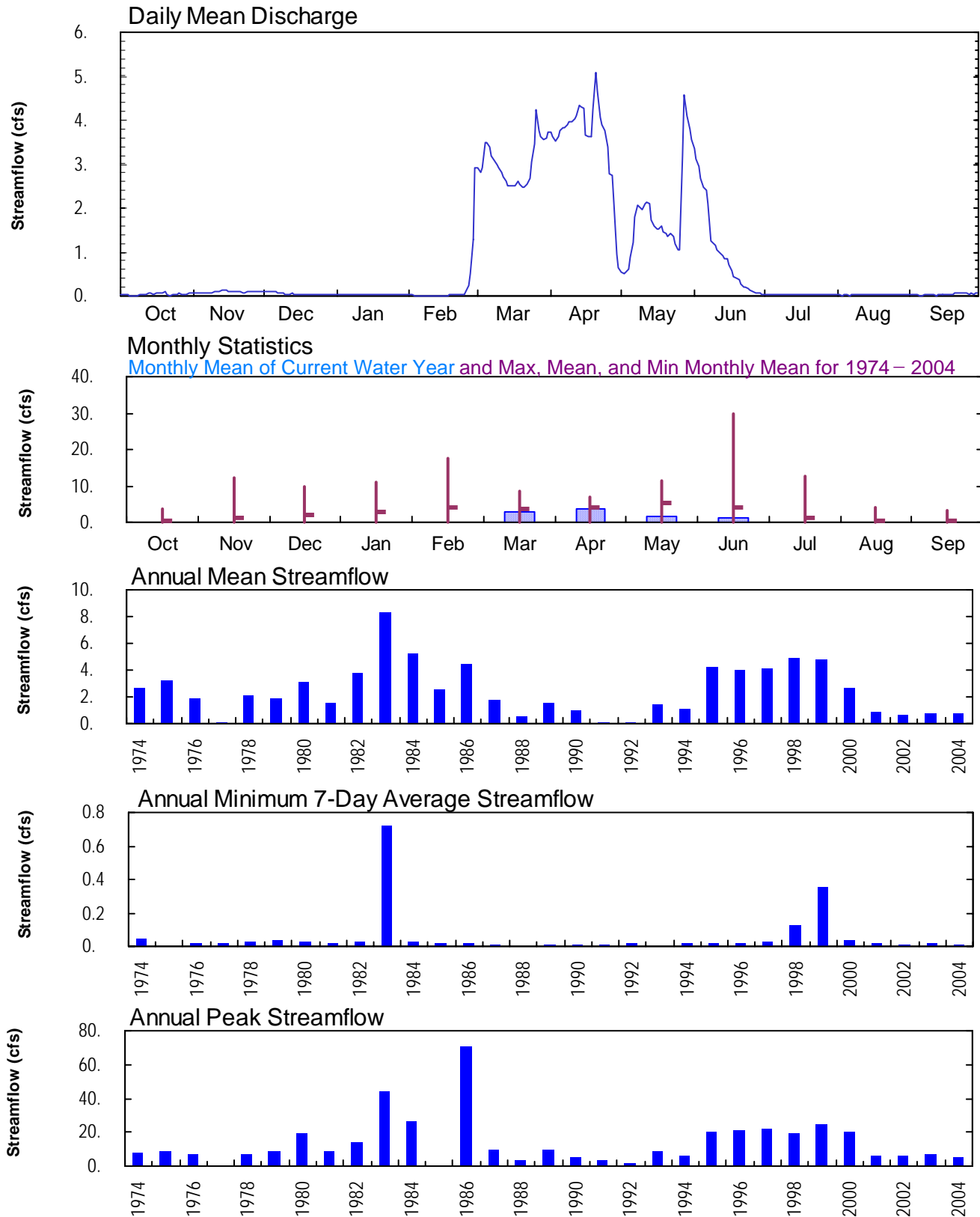




TRUCKEE RIVER BASIN, LAKE TAHOE

10336715 MARLETTE CREEK NEAR CARSON CITY, NV--Continued

WATER YEAR OCTOBER 2003 TO SEPTEMBER 2004

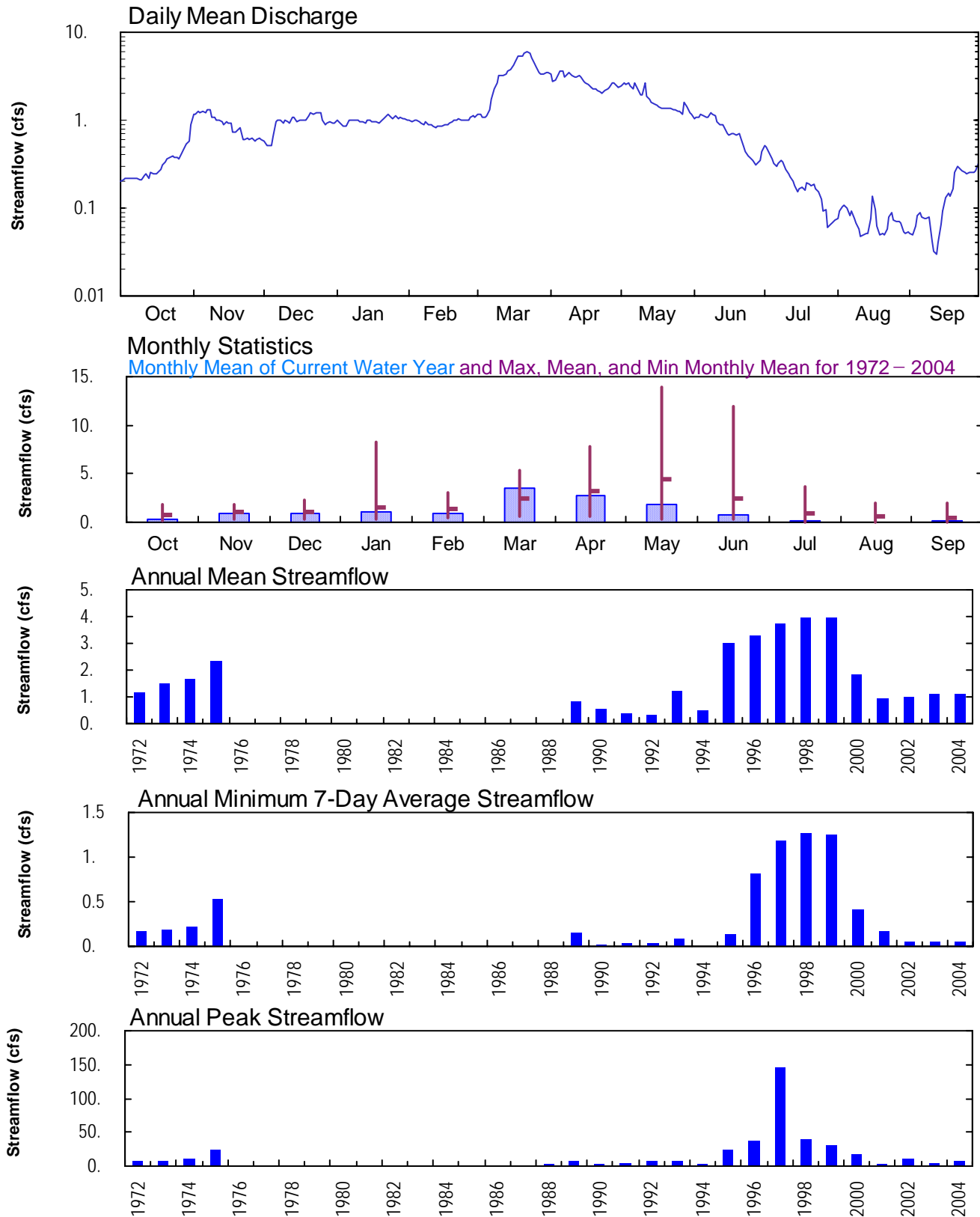




TRUCKEE RIVER BASIN, LAKE TAHOE

10336730 GLENBROOK CREEK AT GLENBROOK, NV--Continued

WATER YEAR OCTOBER 2003 TO SEPTEMBER 2004

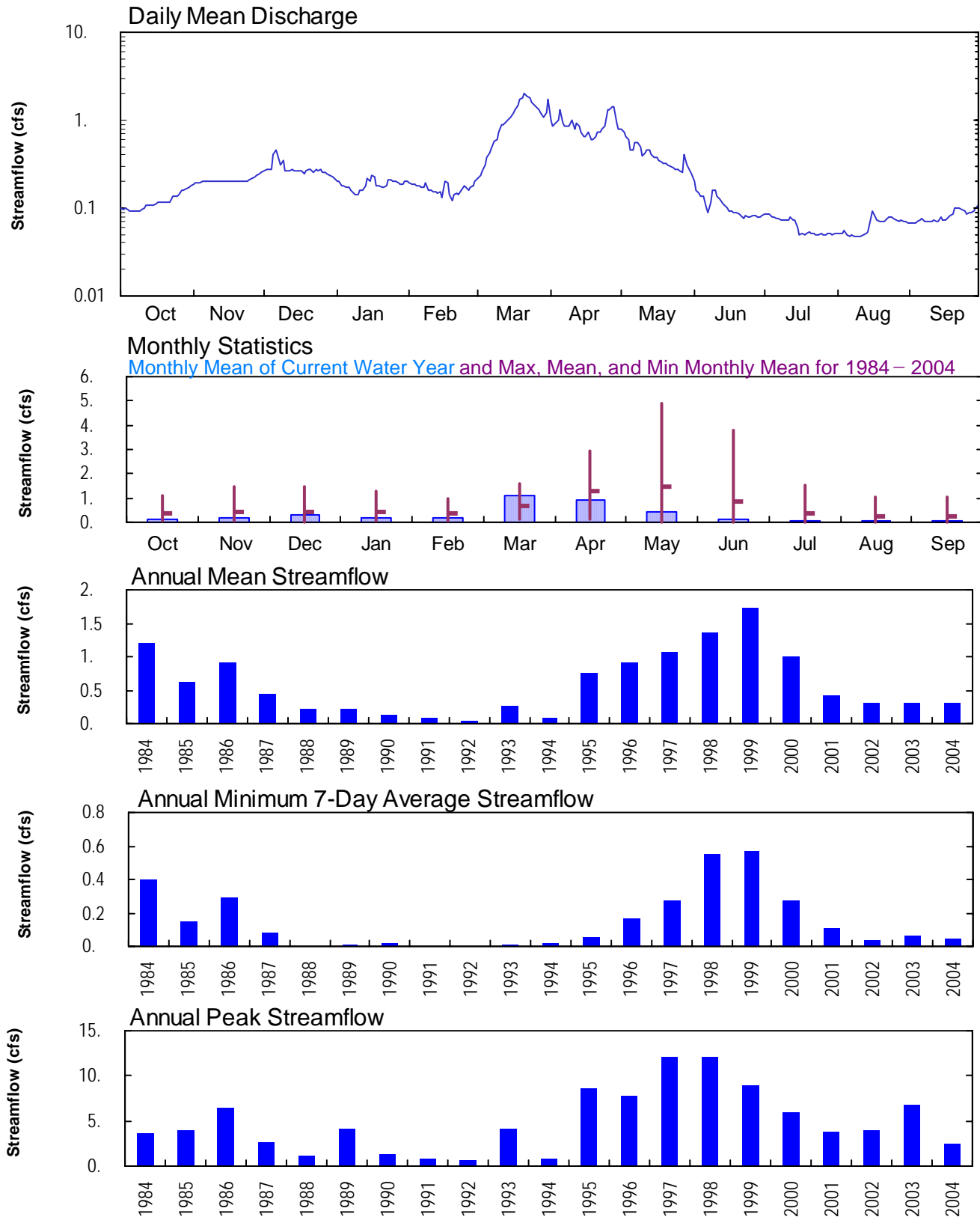




TRUCKEE RIVER BASIN, LAKE TAHOE

10336740 LOGAN HOUSE CREEK NEAR GLENBROOK, NV--Continued

WATER YEAR OCTOBER 2003 TO SEPTEMBER 2004

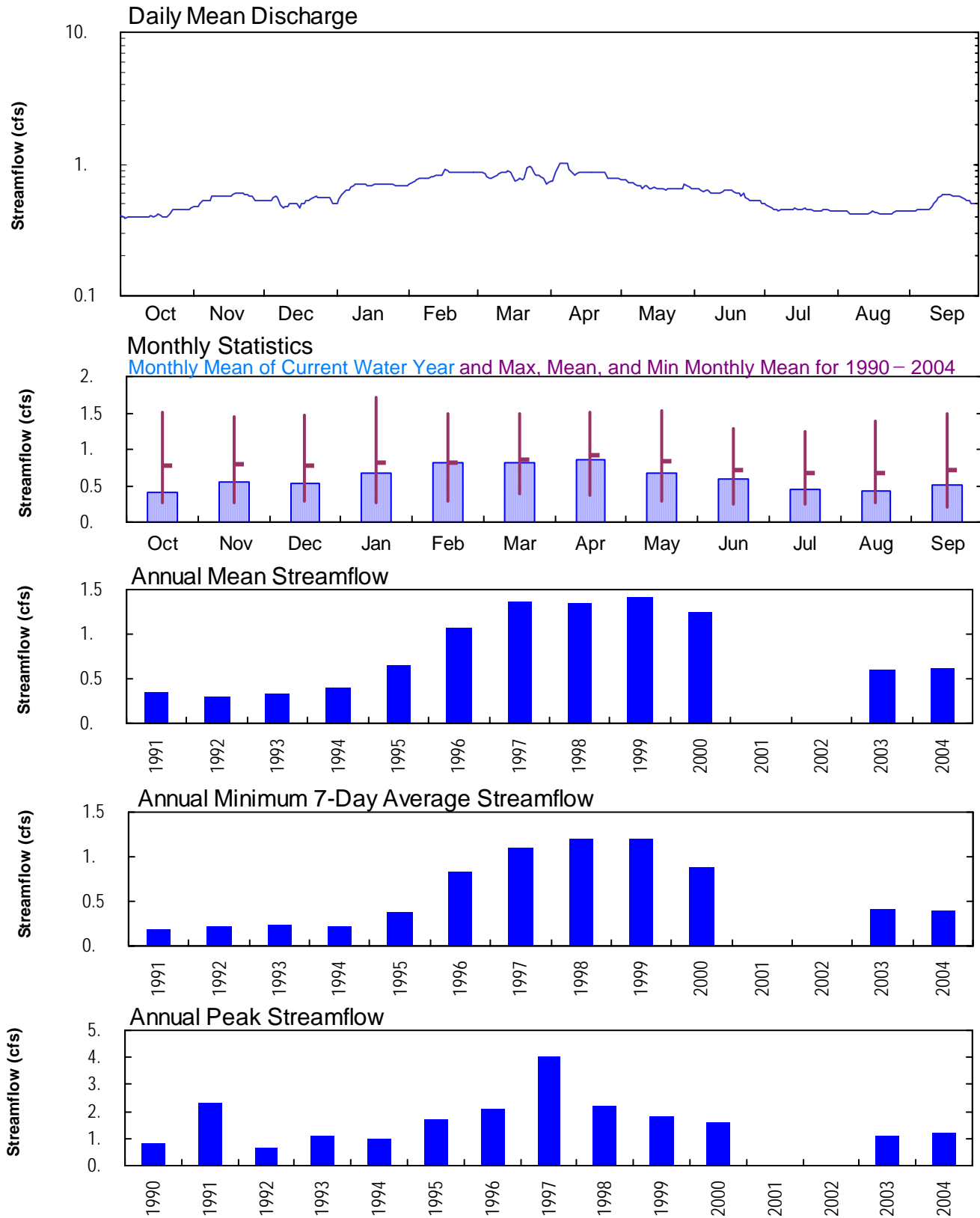




TRUCKEE RIVER BASIN, LAKE TAHOE

103367592 EAGLE ROCK CREEK NEAR STATELINE, NV--Continued

WATER YEAR OCTOBER 2003 TO SEPTEMBER 2004

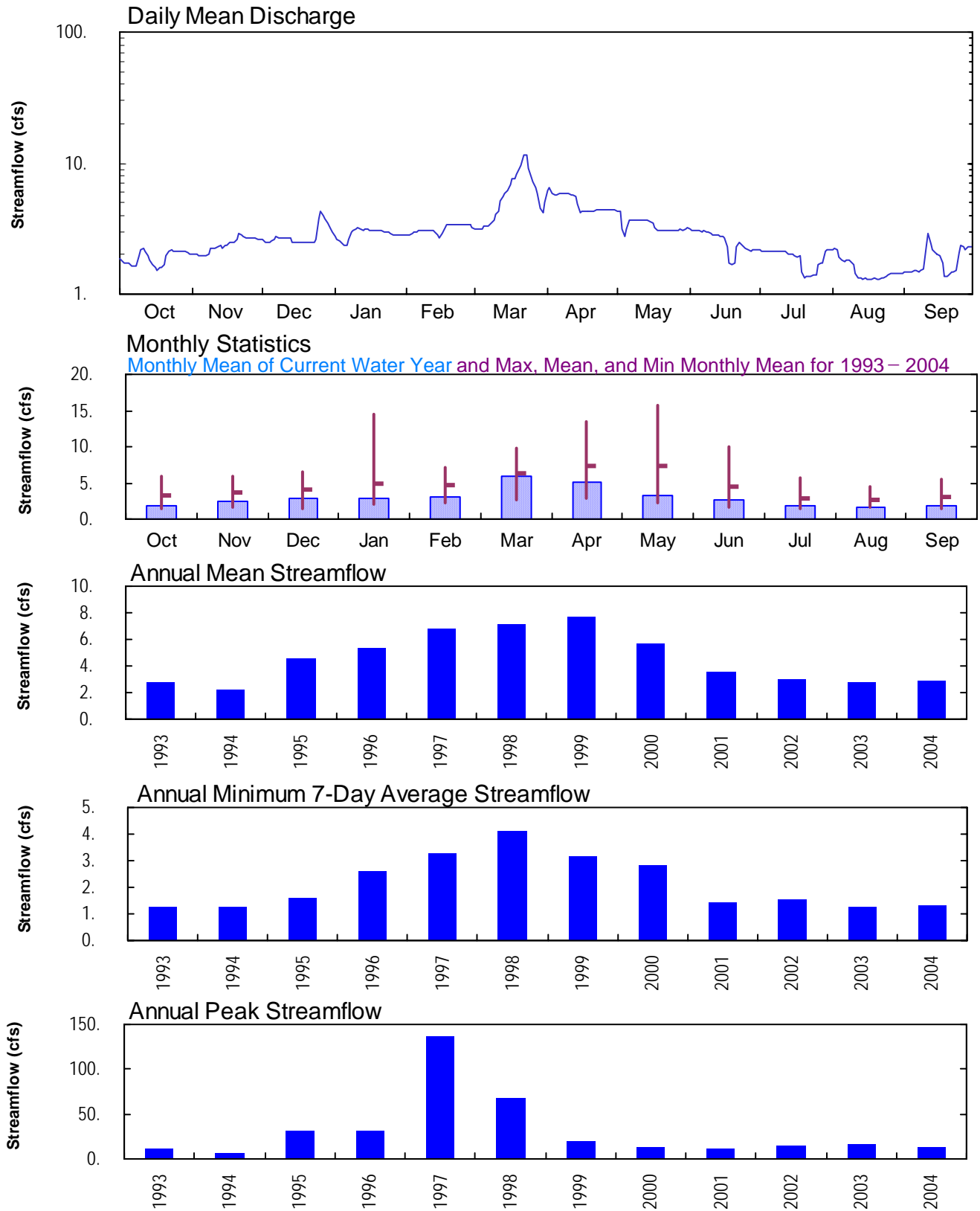




TRUCKEE RIVER BASIN, LAKE TAHOE

10336760 EDGEWOOD CREEK AT STATELINE, NV--Continued

WATER YEAR OCTOBER 2003 TO SEPTEMBER 2004

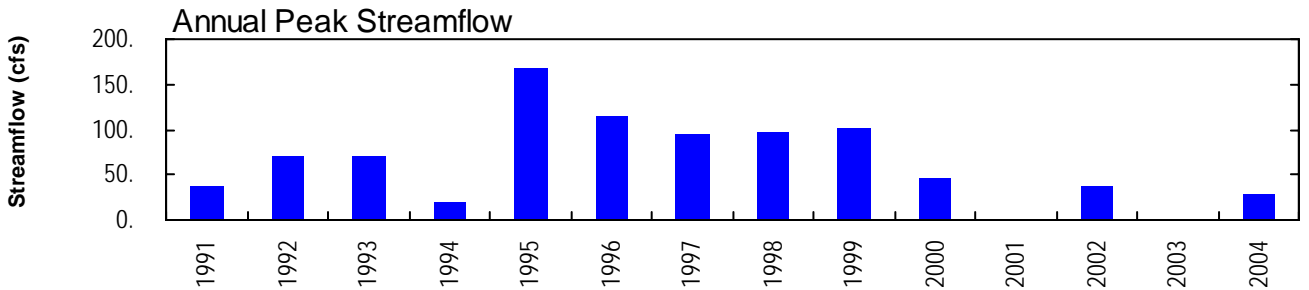
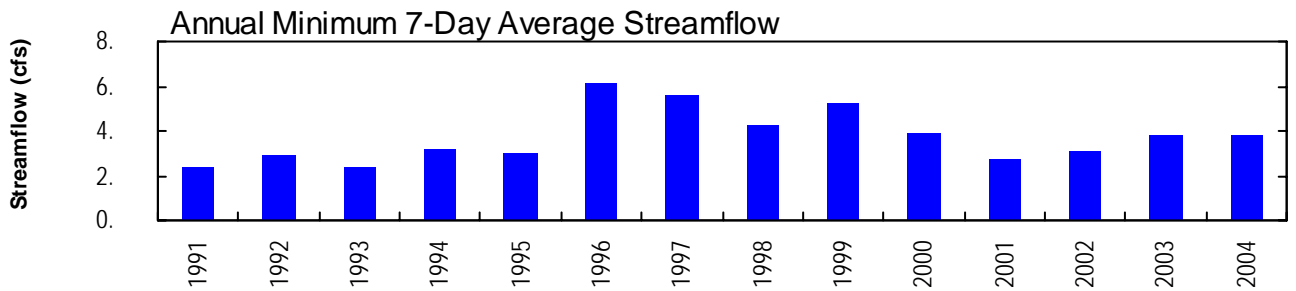
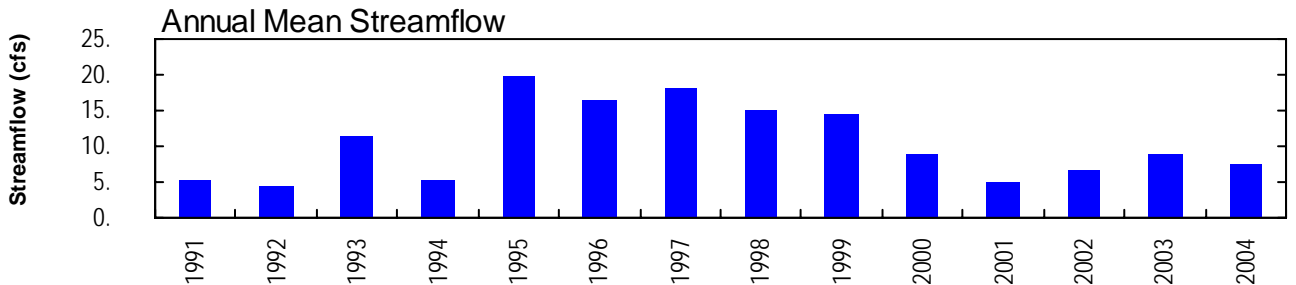
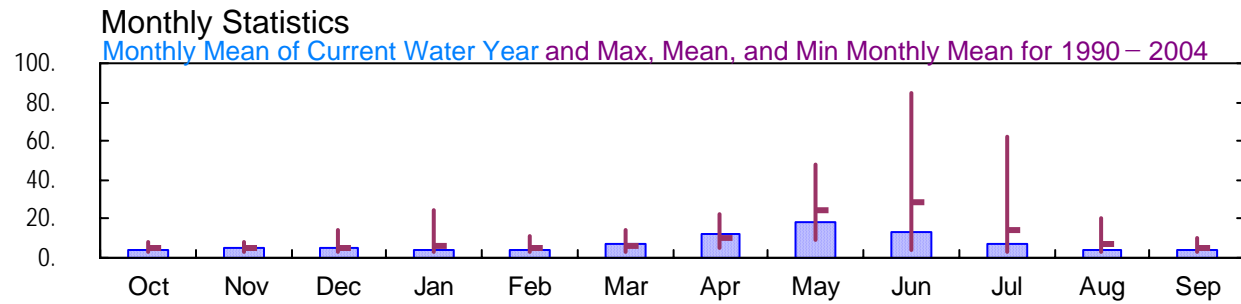
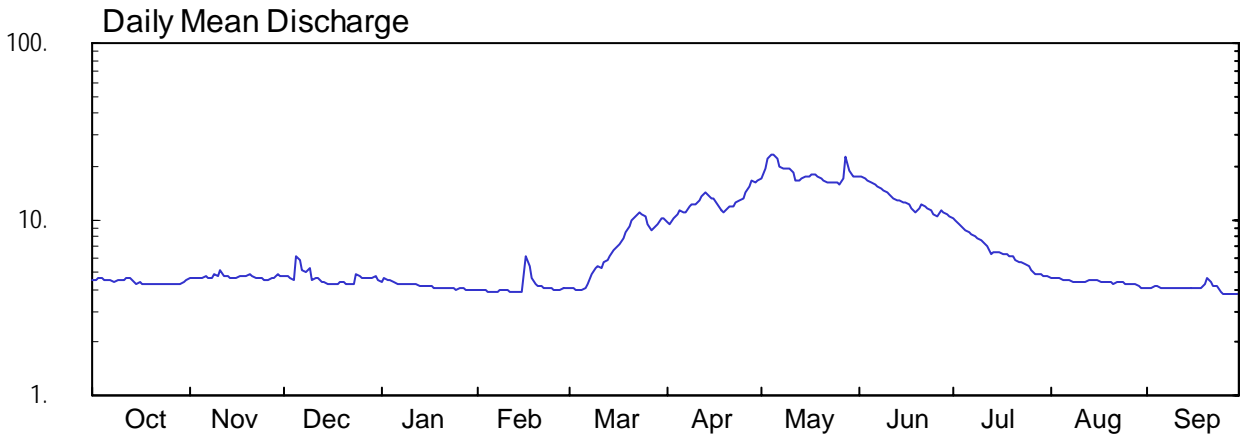




TRUCKEE RIVER BASIN, LAKE TAHOE

10336770 TROUT CREEK AT U.S. FOREST SERVICE ROAD 12N01 NEAR--Continued

WATER YEAR OCTOBER 2003 TO SEPTEMBER 2004

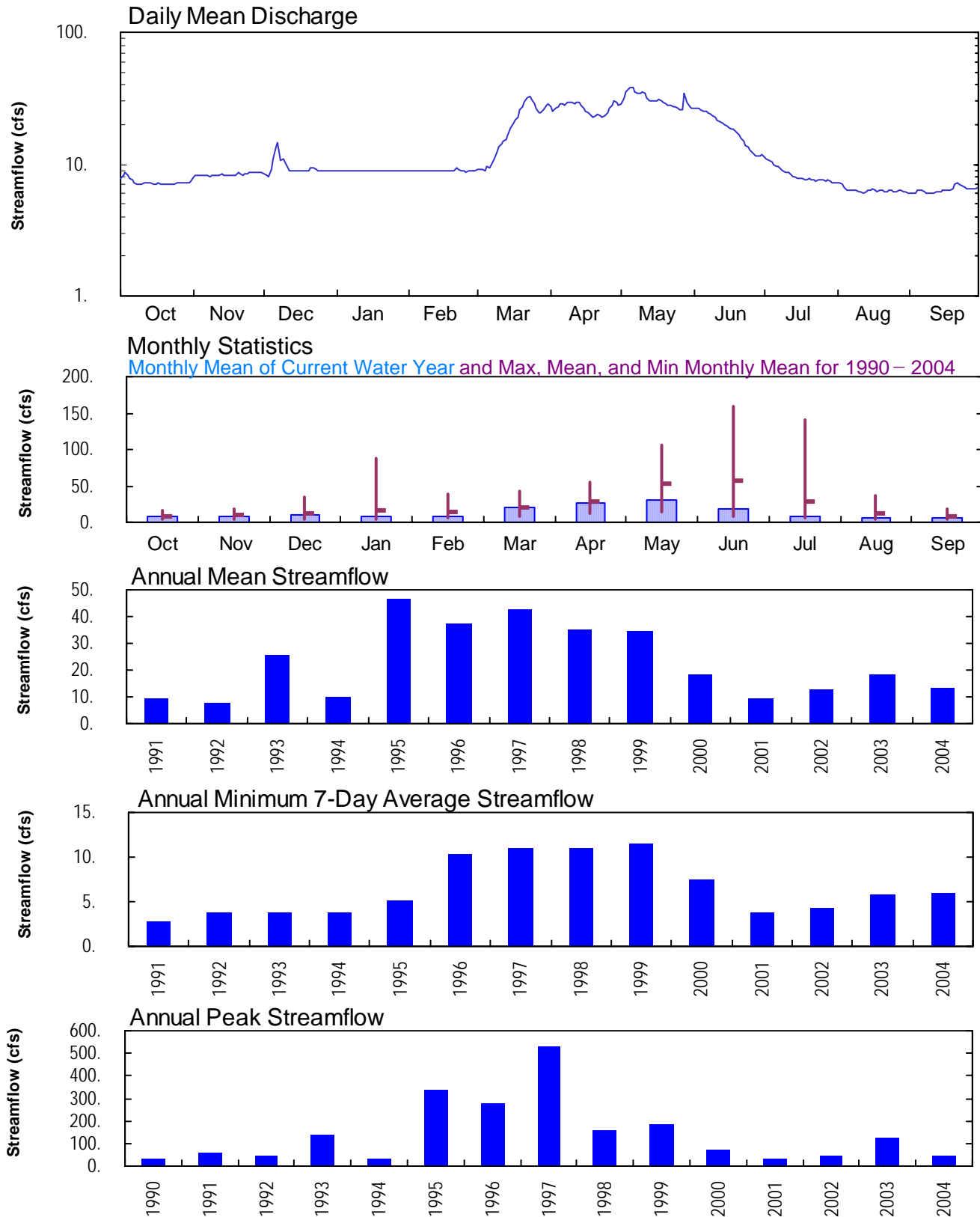




TRUCKEE RIVER BASIN, LAKE TAHOE

10336775 TROUT CREEK AT PIONEER TRAIL NEAR SOUTH LAKE TAHOE--Continued

WATER YEAR OCTOBER 2003 TO SEPTEMBER 2004

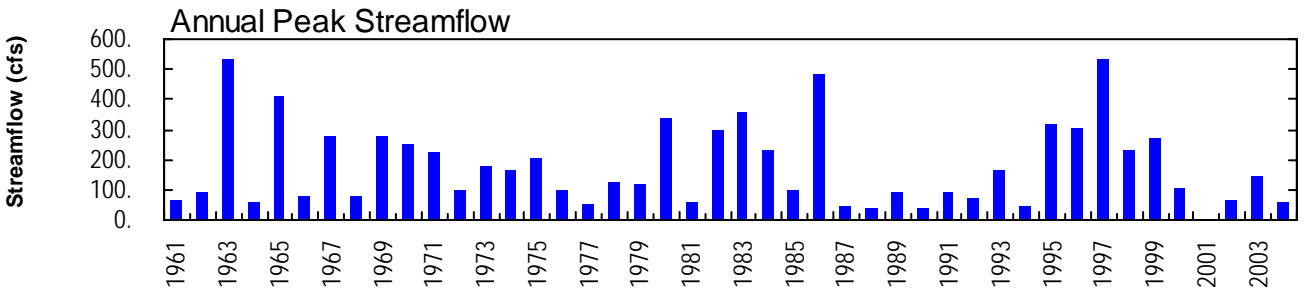
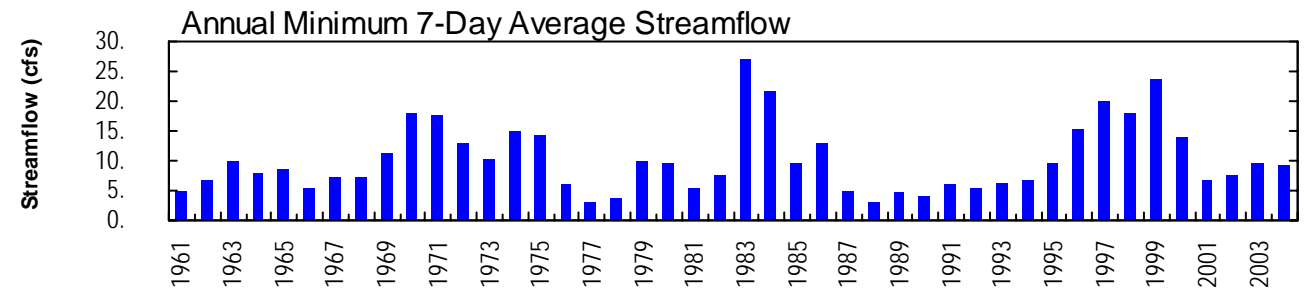
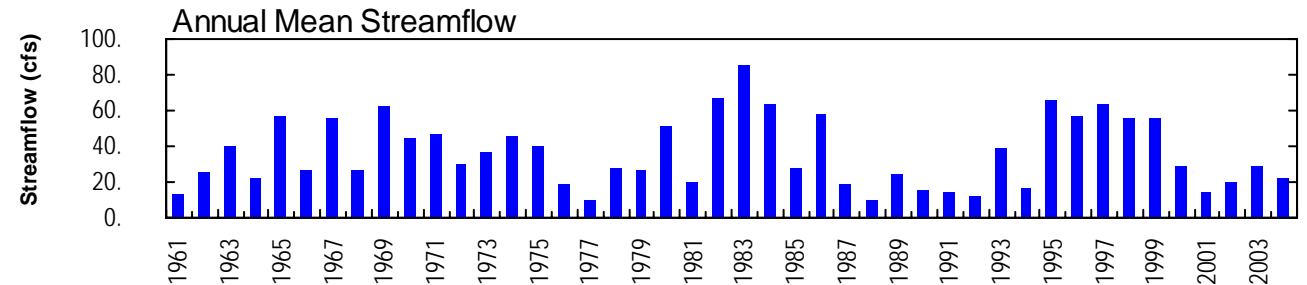
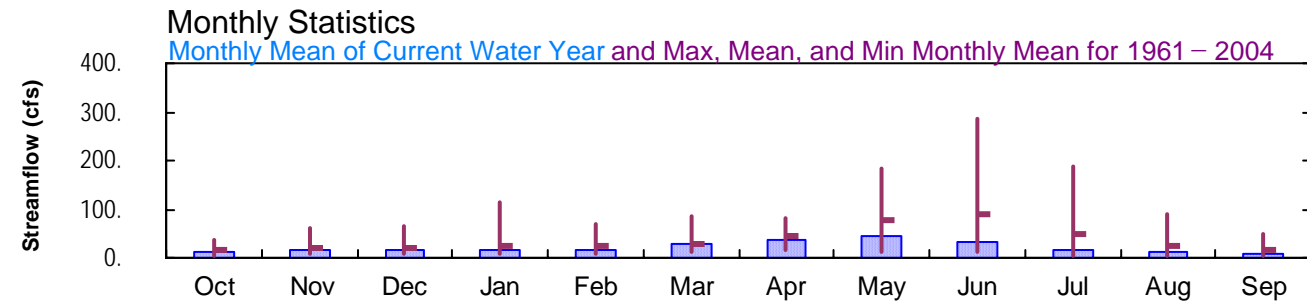
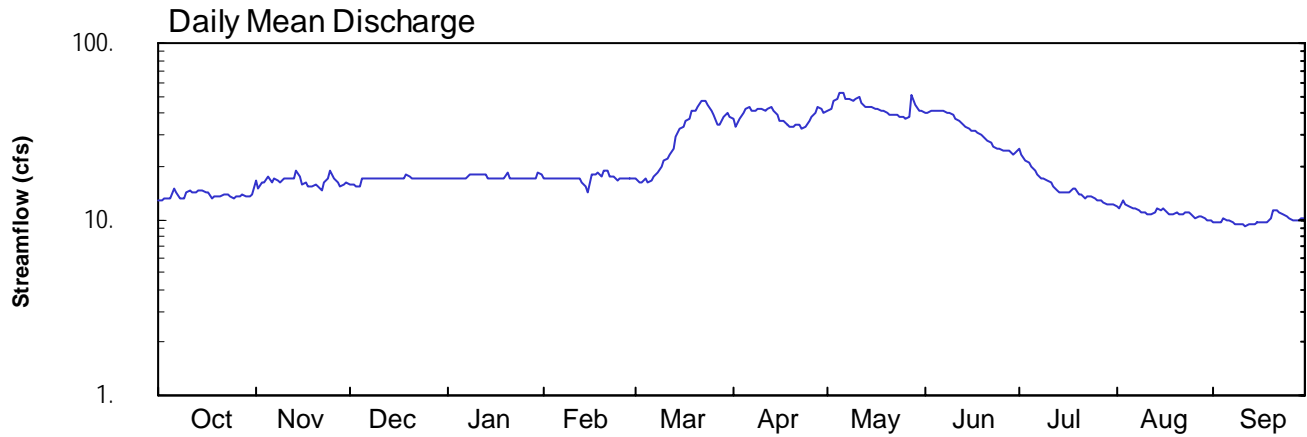




TRUCKEE RIVER BASIN, LAKE TAHOE

10336780 TROUT CREEK NEAR TAHOE VALLEY, CA--Continued

WATER YEAR OCTOBER 2003 TO SEPTEMBER 2004

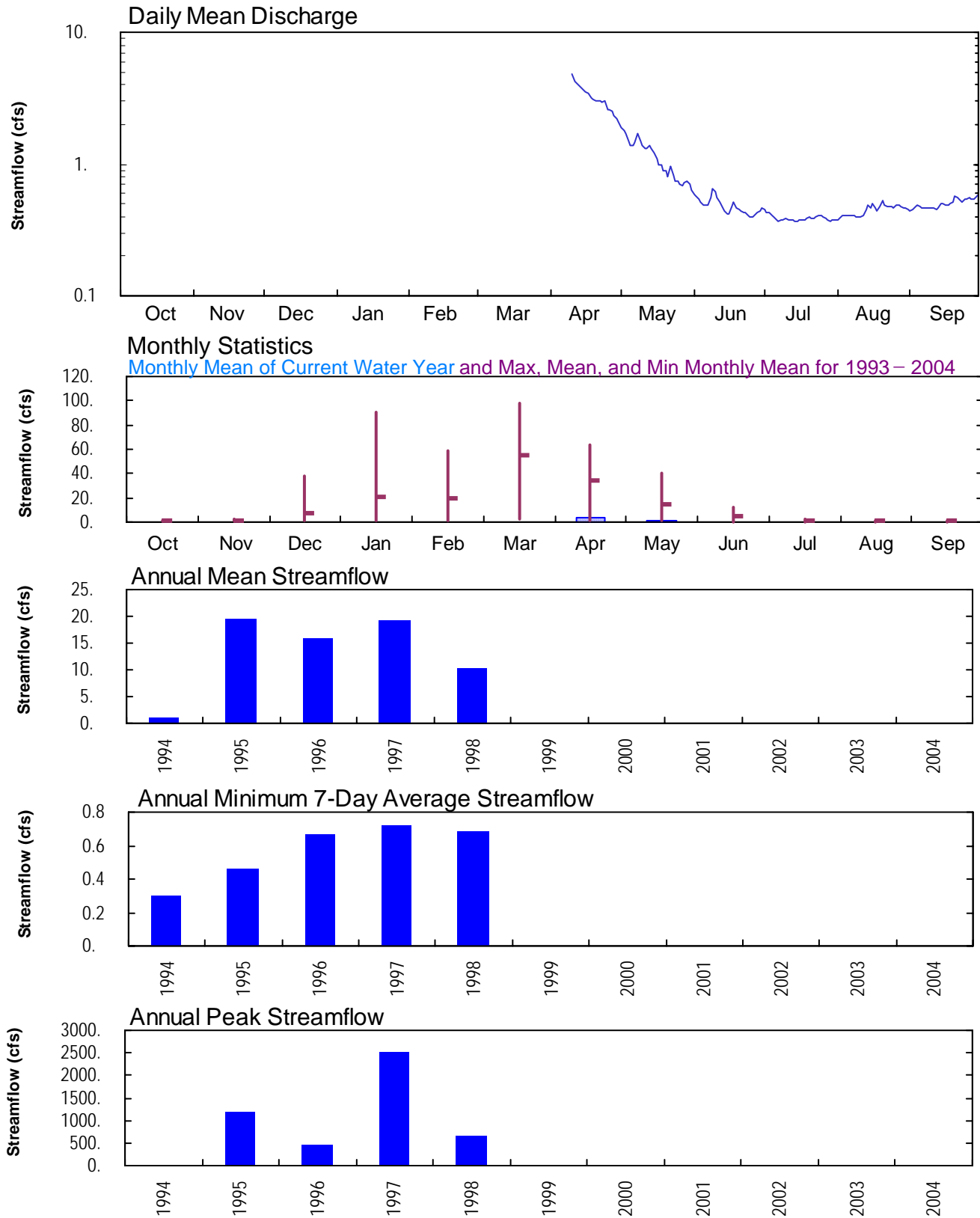




TRUCKEE RIVER BASIN, TRUCKEE RIVER BASIN

10347310 DOG CREEK AT VERDI, NV--Continued

WATER YEAR OCTOBER 2003 TO SEPTEMBER 2004

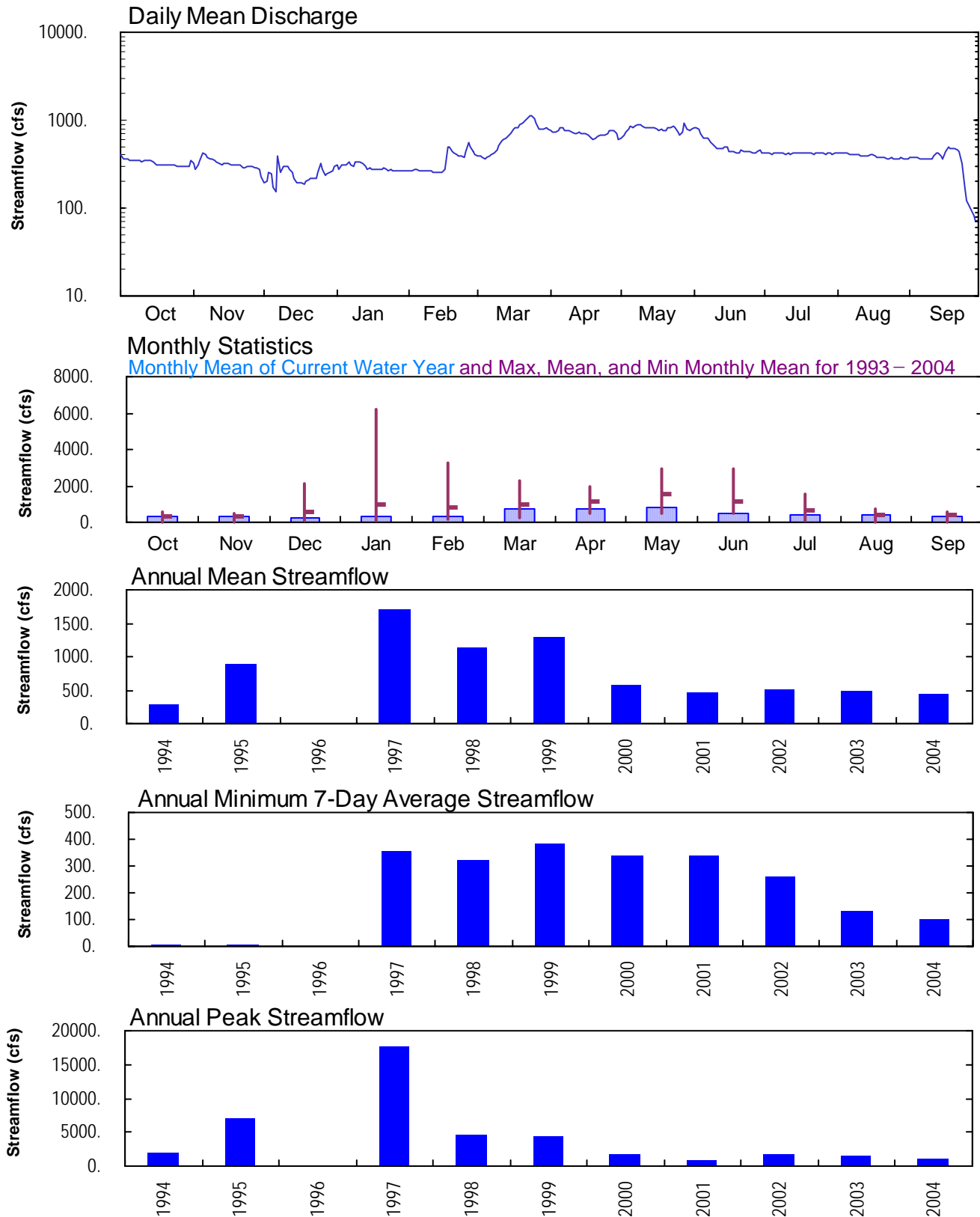




TRUCKEE RIVER BASIN, TRUCKEE RIVER BASIN

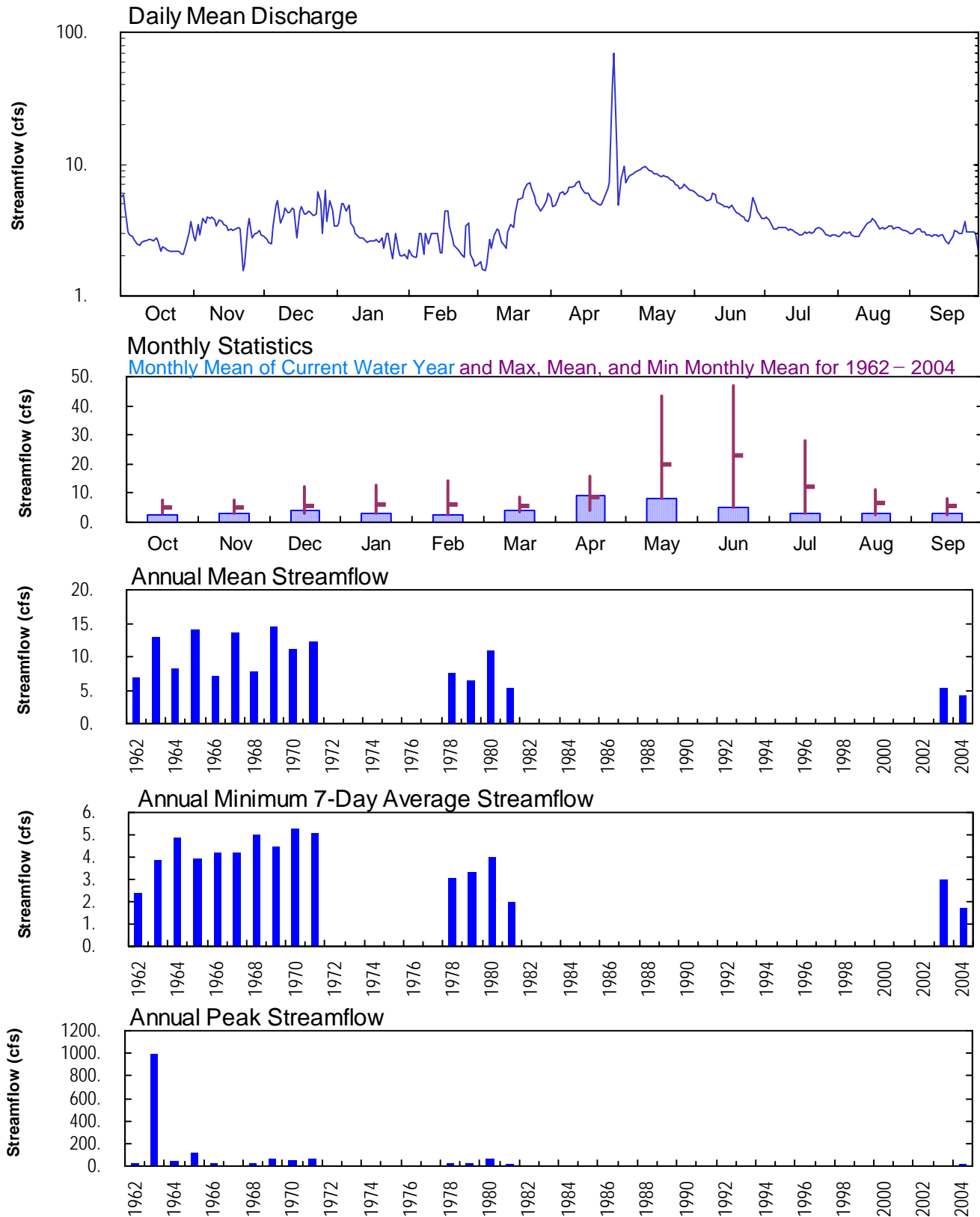
10347460 TRUCKEE RIVER NEAR MOGUL, NV--Continued

WATER YEAR OCTOBER 2003 TO SEPTEMBER 2004





TRUCKEE RIVER BASIN, TRUCKEE RIVER BASIN
10347600 HUNTER CREEK NEAR RENO, NV--Continued
WATER YEAR OCTOBER 2003 TO SEPTEMBER 2004

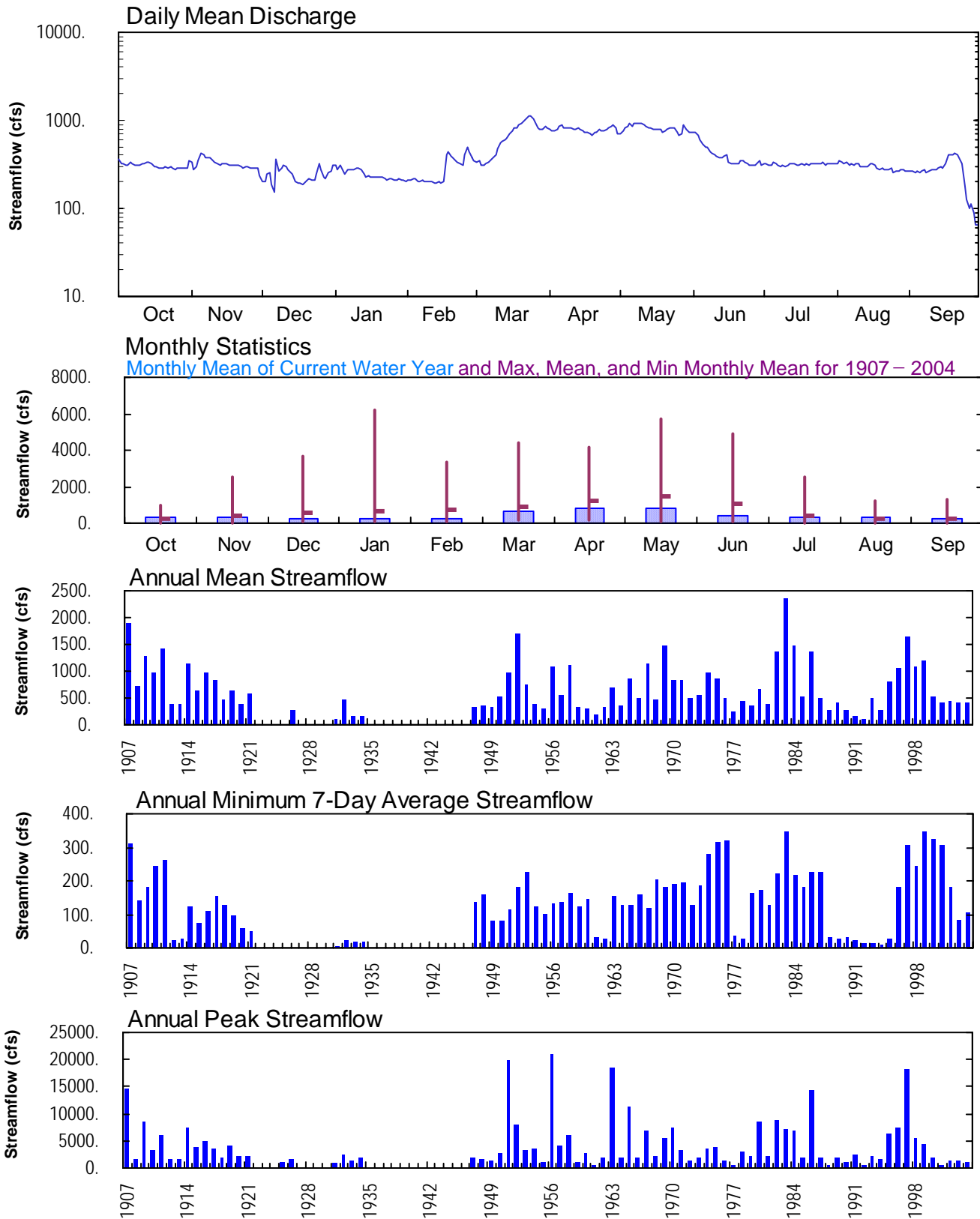




TRUCKEE RIVER BASIN, TRUCKEE RIVER BASIN

10348000 TRUCKEE RIVER AT RENO, NV--Continued

WATER YEAR OCTOBER 2003 TO SEPTEMBER 2004

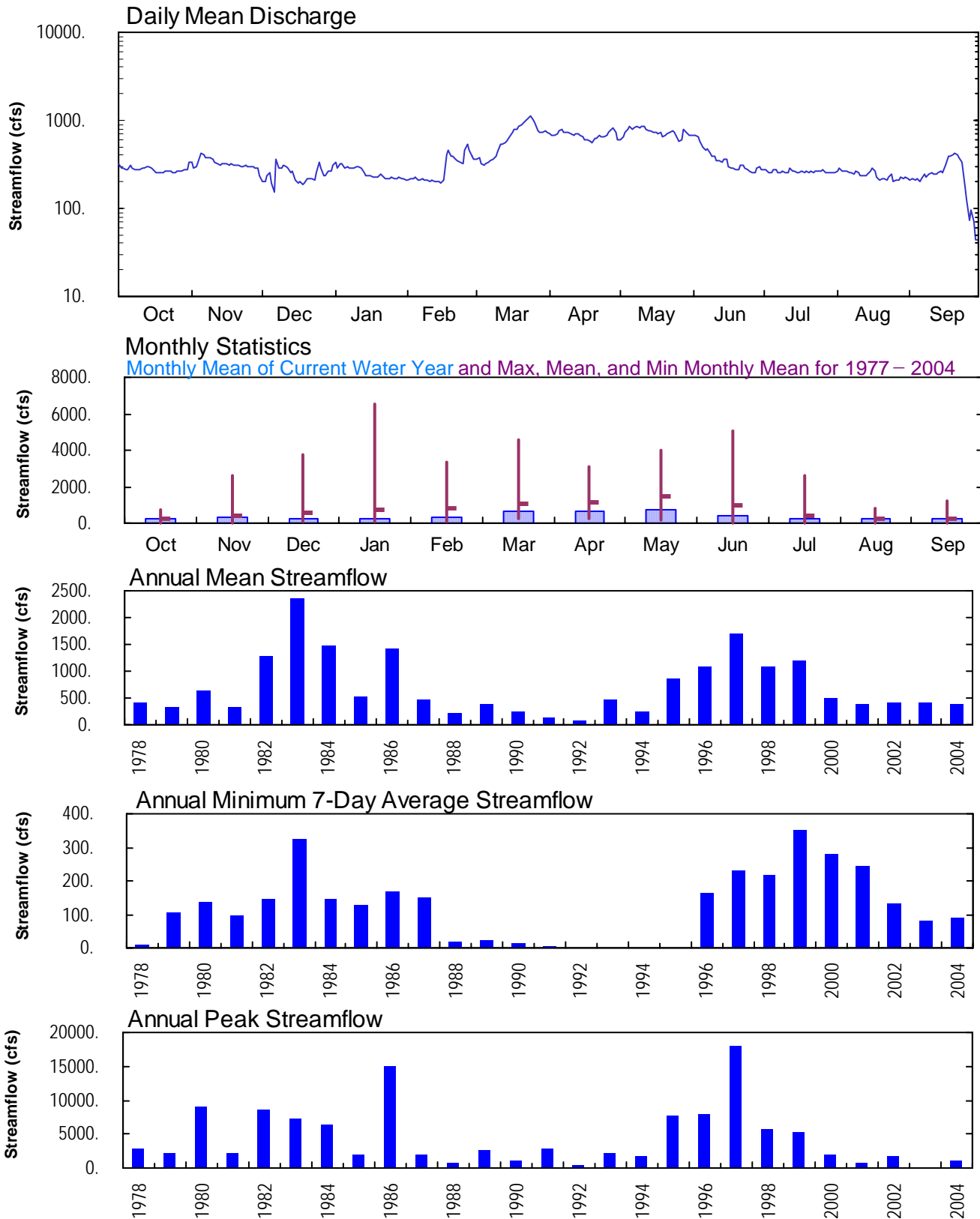




TRUCKEE RIVER BASIN, TRUCKEE RIVER BASIN

10348200 TRUCKEE RIVER NEAR SPARKS, NV--Continued

WATER YEAR OCTOBER 2003 TO SEPTEMBER 2004

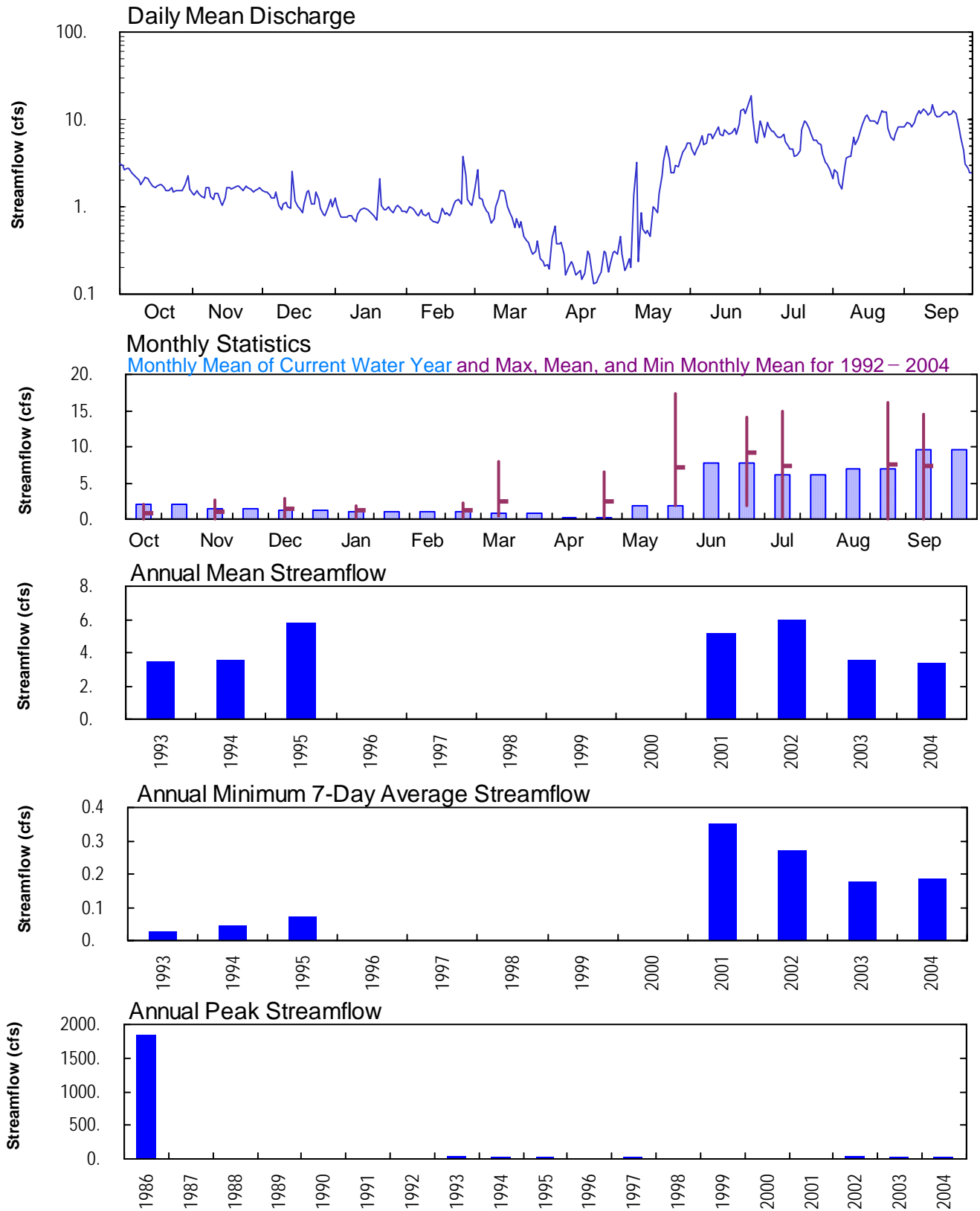




TRUCKEE RIVER BASIN, TRUCKEE RIVER BASIN

10348245 NORTH TRUCKEE DRAIN AT SPANISH SPRINGS ROAD NEAR S--Continued

WATER YEAR OCTOBER 2003 TO SEPTEMBER 2004

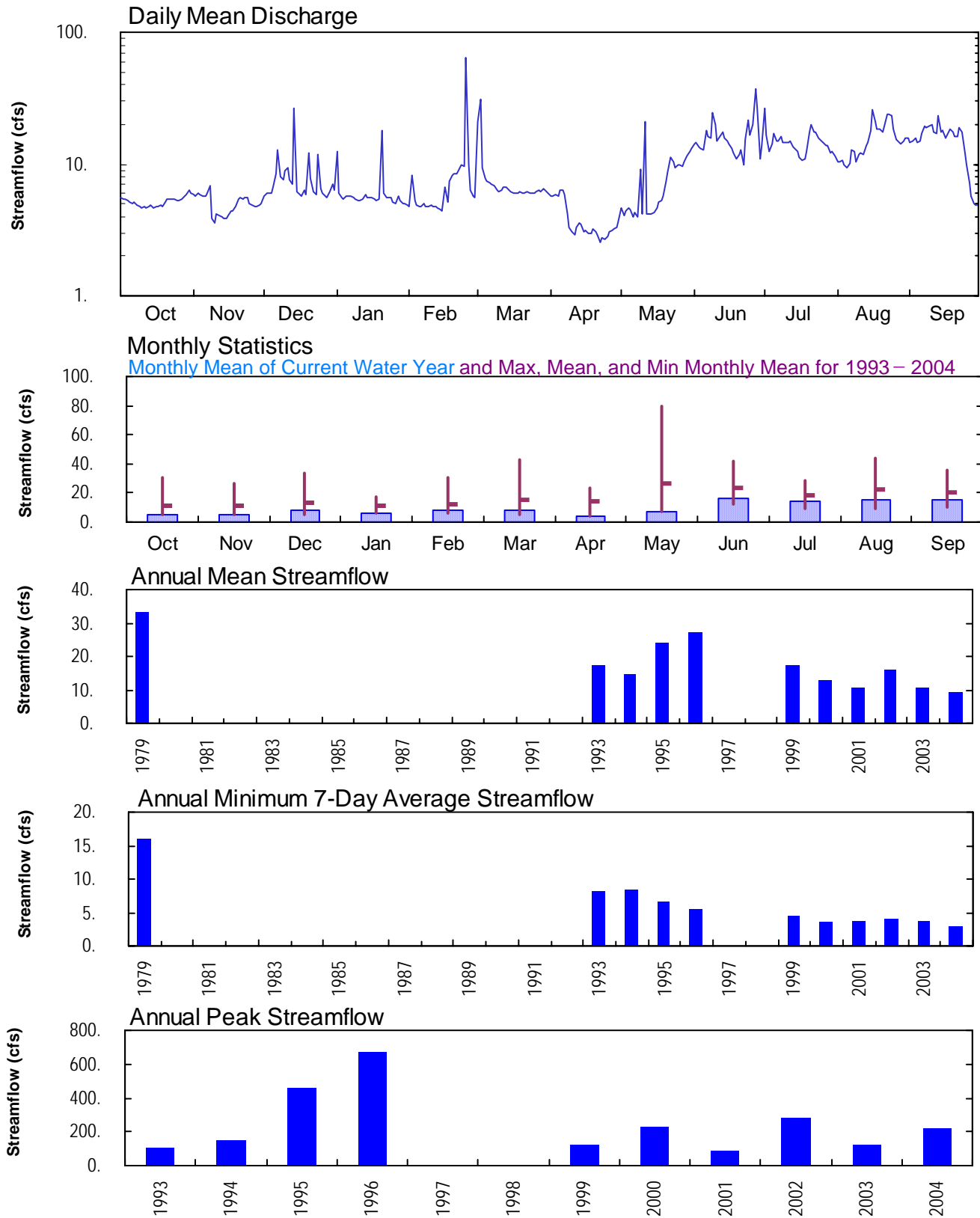




TRUCKEE RIVER BASIN, TRUCKEE RIVER BASIN

10348300 NORTH TRUCKEE DRAIN AT KLEPPE LANE NEAR SPARKS, NV--Continued

WATER YEAR OCTOBER 2003 TO SEPTEMBER 2004

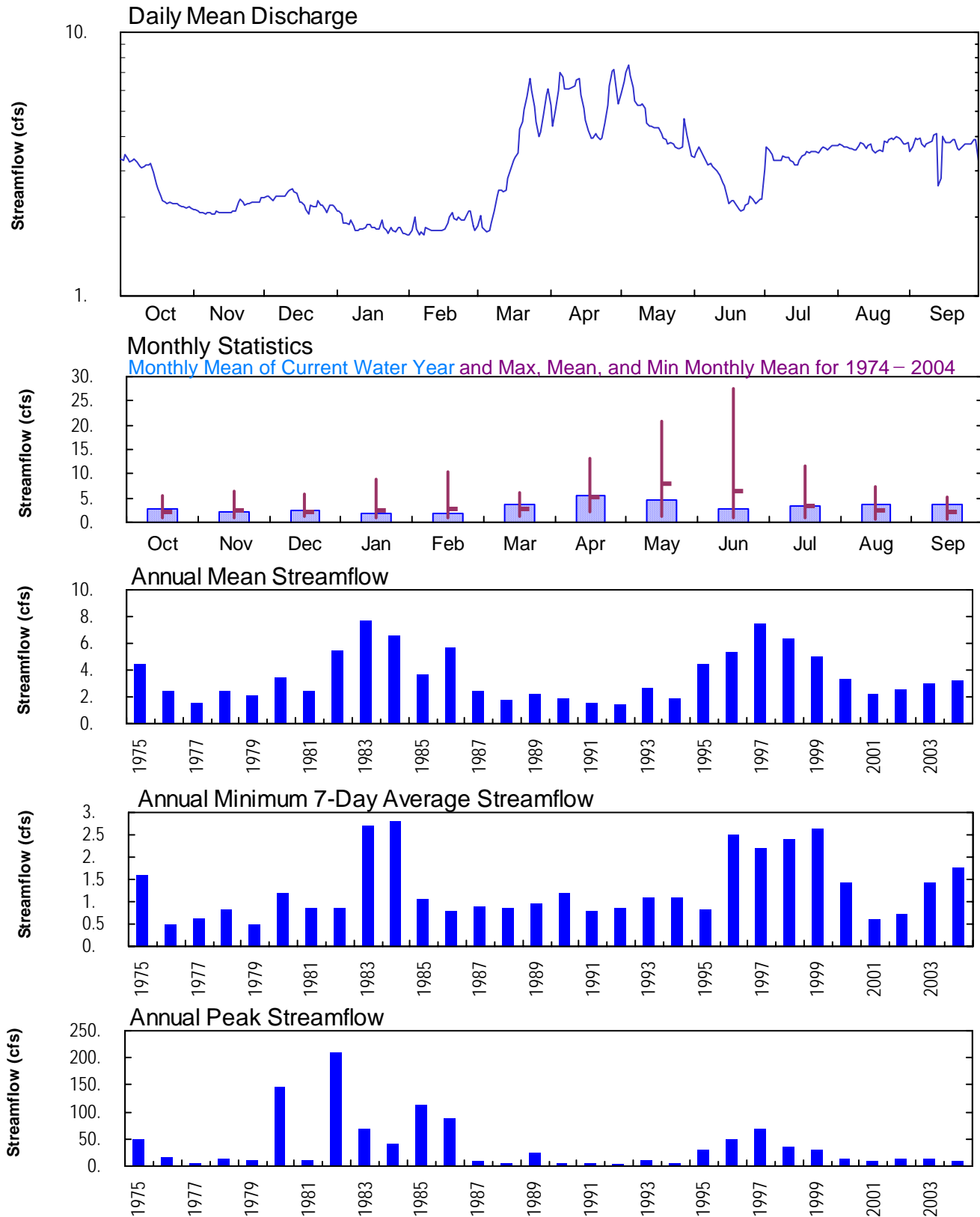




TRUCKEE RIVER BASIN, TRUCKEE RIVER BASIN

10348460 FRANKTOWN C NR CARSON CITY, NV--Continued

WATER YEAR OCTOBER 2003 TO SEPTEMBER 2004

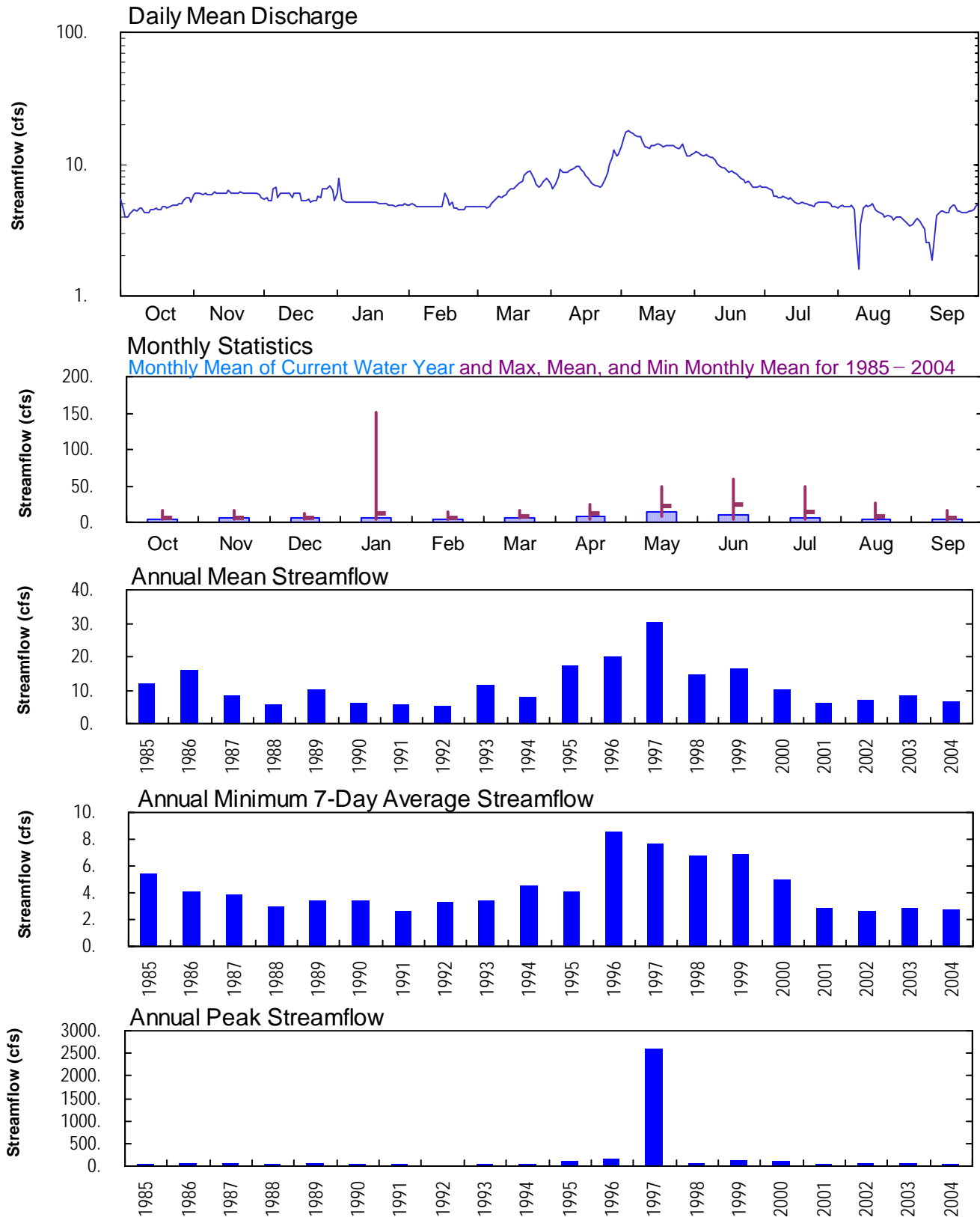




TRUCKEE RIVER BASIN, TRUCKEE RIVER BASIN

10348850 GALENA CREEK AT GALENA CREEK STATE PARK--Continued

WATER YEAR OCTOBER 2003 TO SEPTEMBER 2004



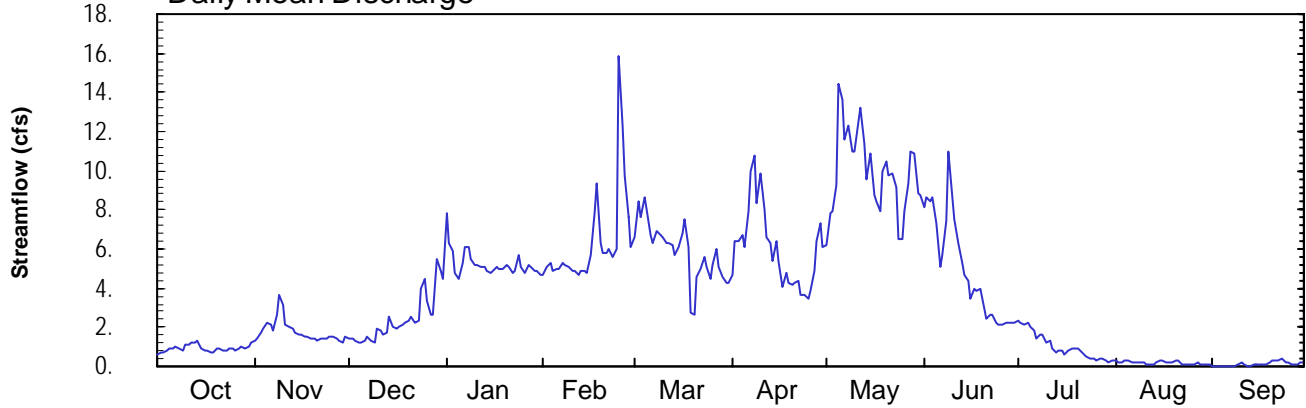


TRUCKEE RIVER BASIN, TRUCKEE RIVER BASIN

10349300 STEAMBOAT CREEK AT STEAMBOAT, NV--Continued

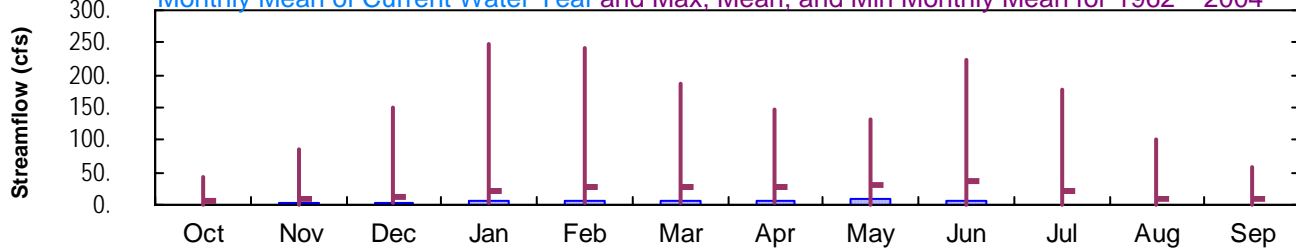
WATER YEAR OCTOBER 2003 TO SEPTEMBER 2004

Daily Mean Discharge

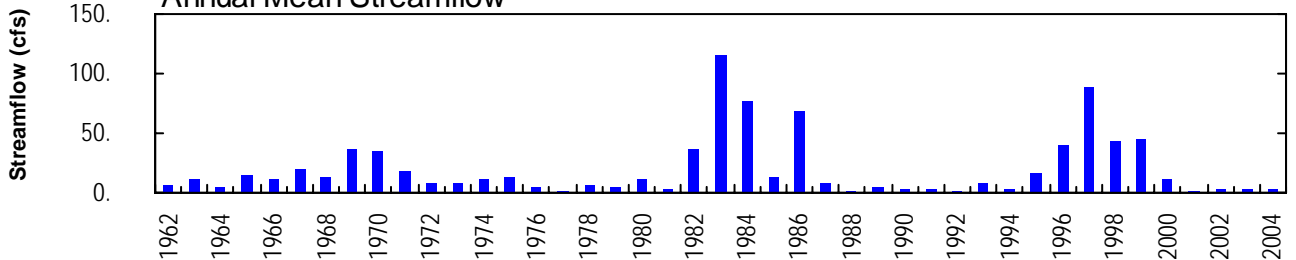


Monthly Statistics

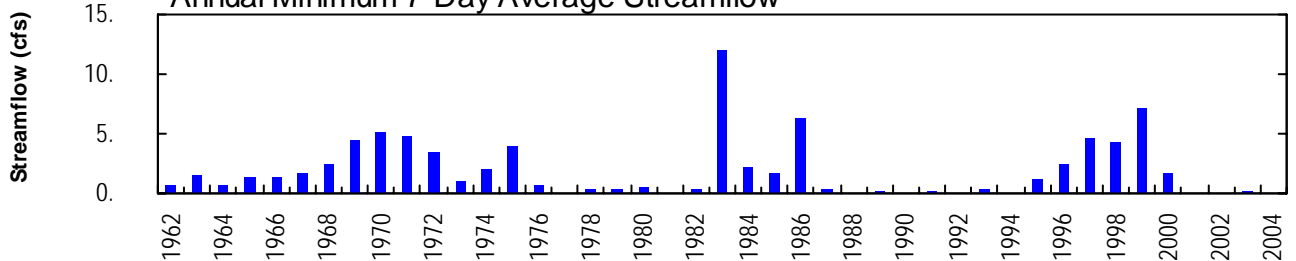
Monthly Mean of Current Water Year and Max, Mean, and Min Monthly Mean for 1962 – 2004



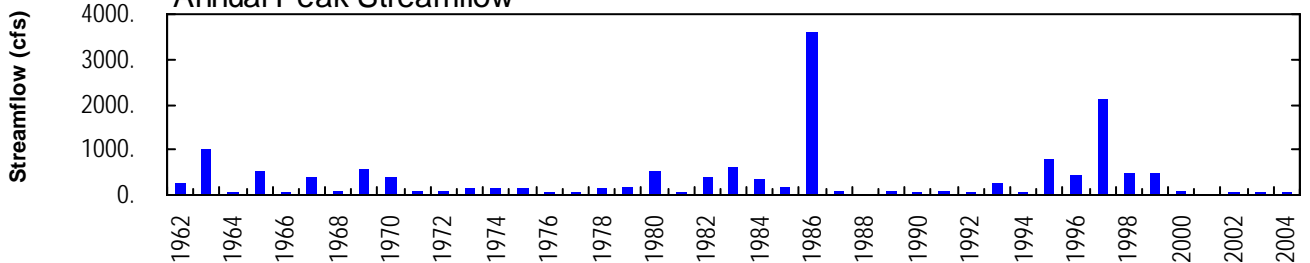
Annual Mean Streamflow



Annual Minimum 7-Day Average Streamflow



Annual Peak Streamflow

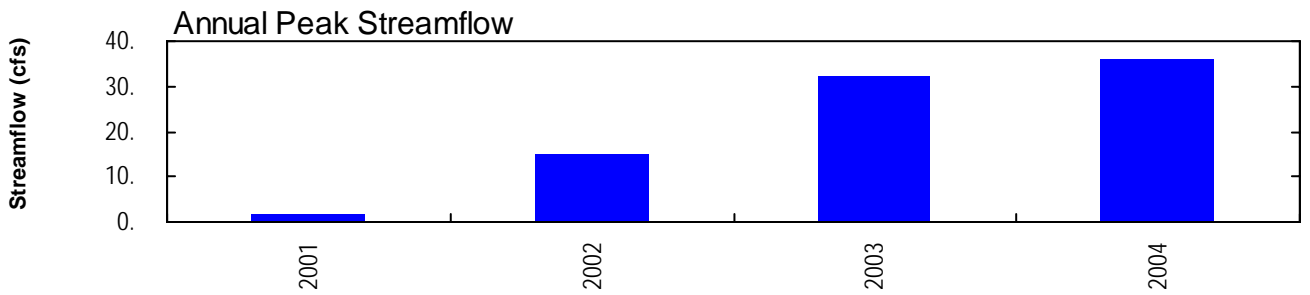
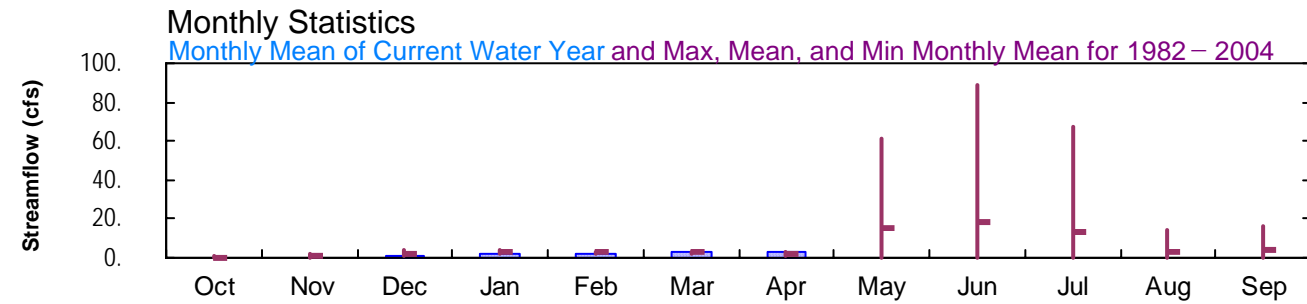
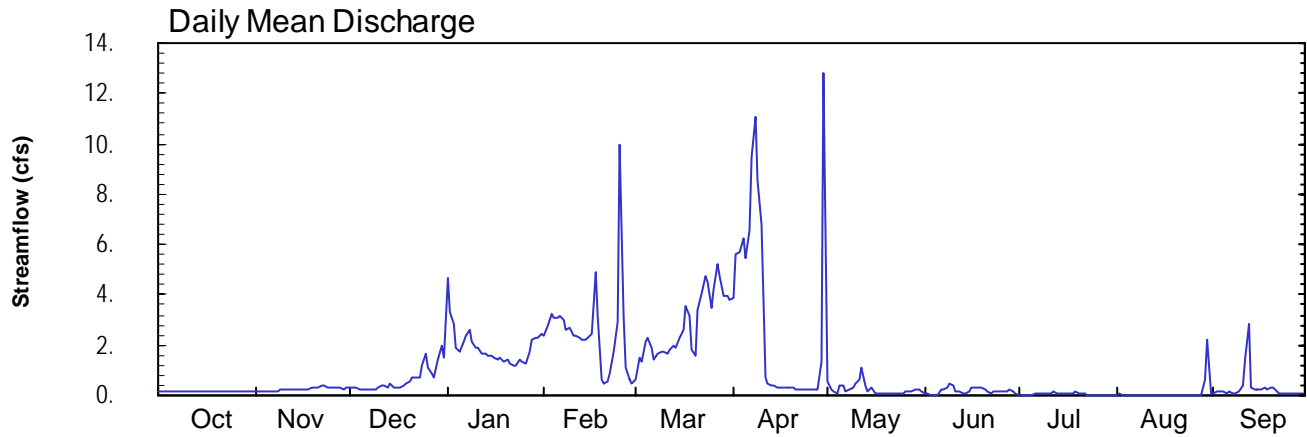




TRUCKEE RIVER BASIN, TRUCKEE RIVER BASIN

10349495 STEAMBOAT CREEK AT GEIGER GRADE NEAR STEAMBOAT, NV--Continued

WATER YEAR OCTOBER 2003 TO SEPTEMBER 2004

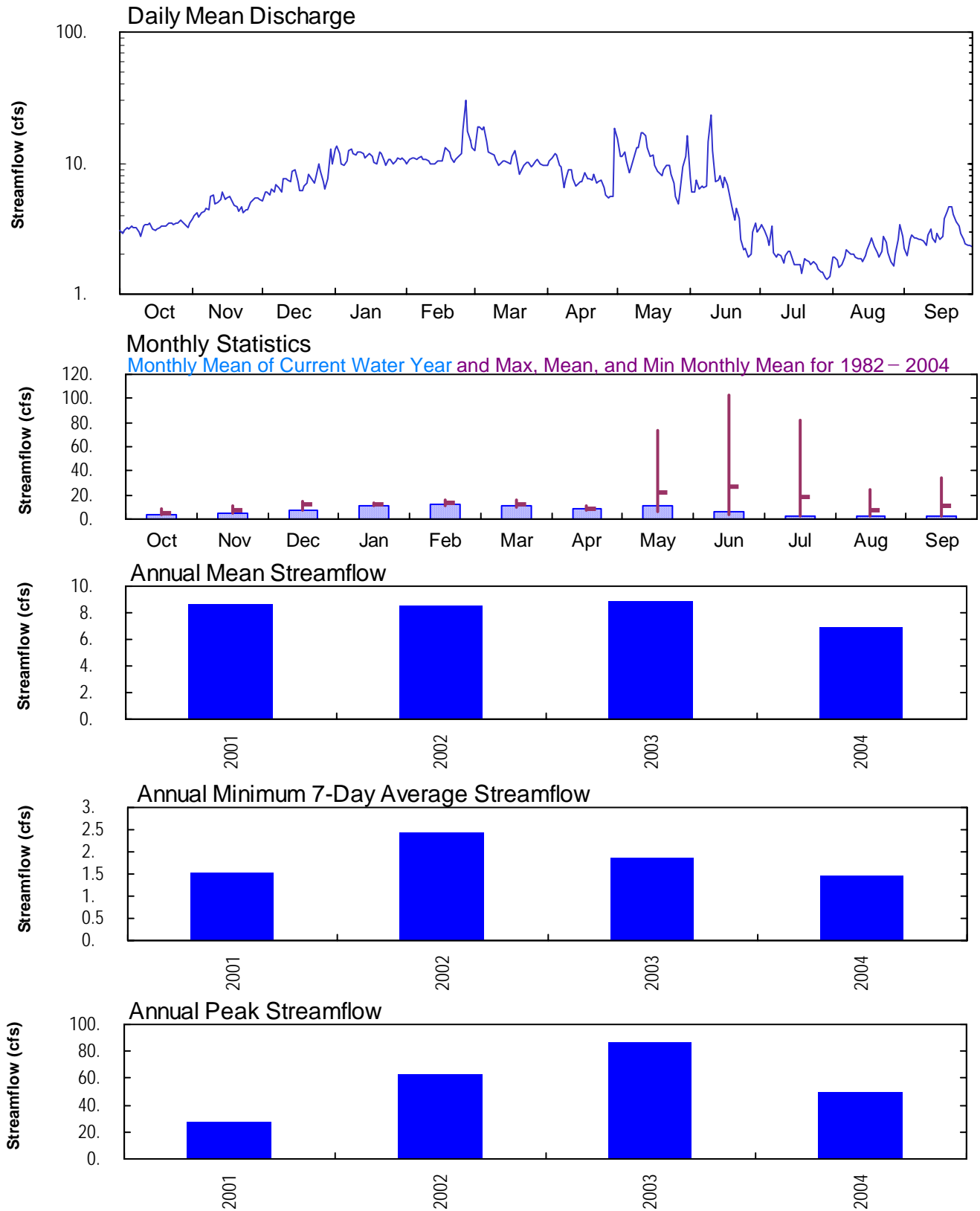




TRUCKEE RIVER BASIN, TRUCKEE RIVER BASIN

10349849 STEAMBOAT CREEK AT SHORT LANE AT RENO, NV--Continued

WATER YEAR OCTOBER 2003 TO SEPTEMBER 2004

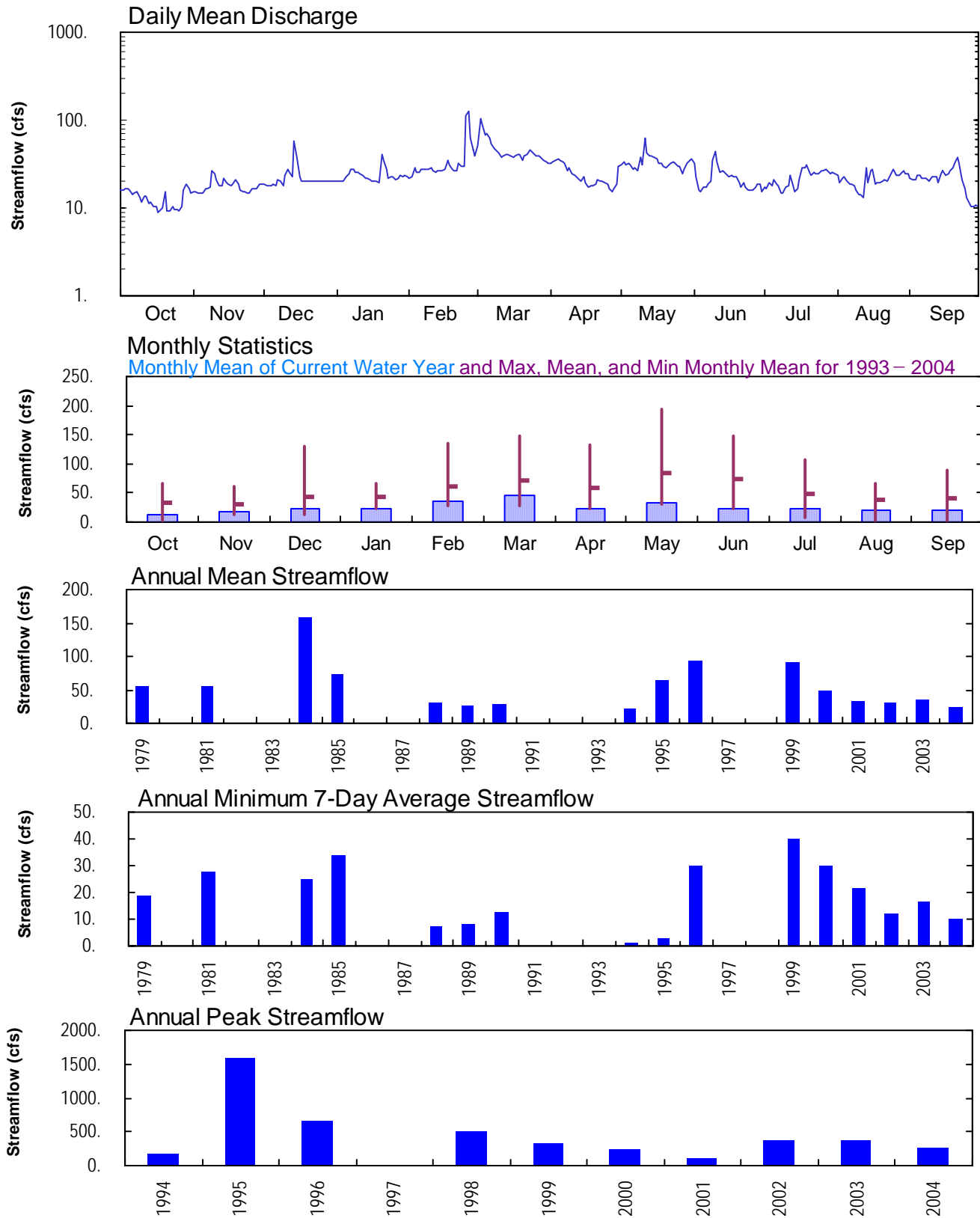




TRUCKEE RIVER BASIN, TRUCKEE RIVER BASIN

10349980 STEAMBOAT CREEK AT CLEANWATER WAY NEAR RENO, NV--Continued

WATER YEAR OCTOBER 2003 TO SEPTEMBER 2004

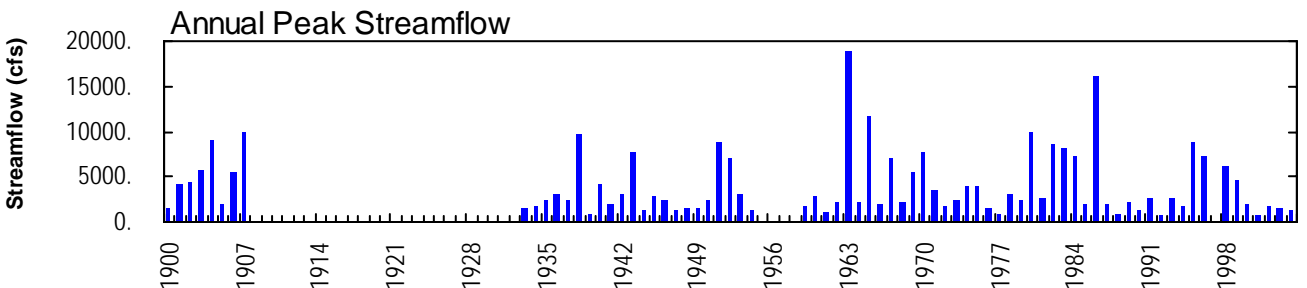
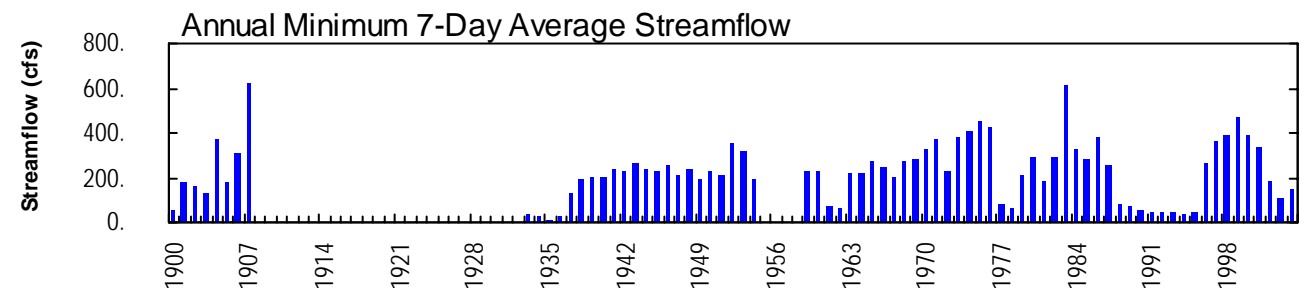
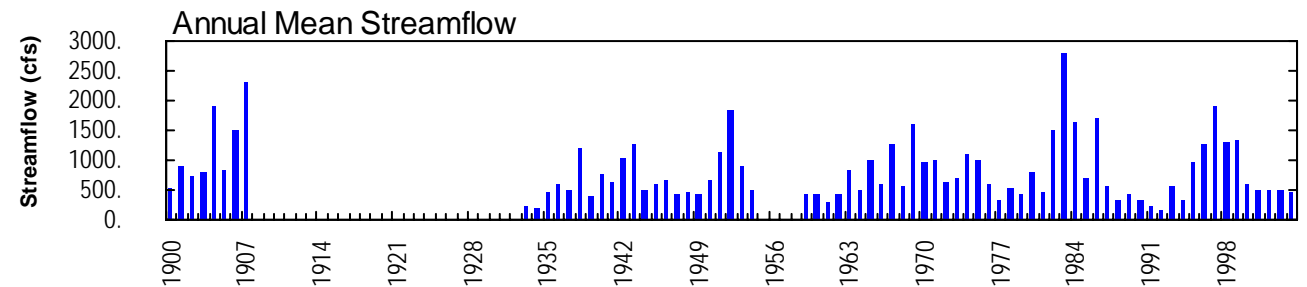
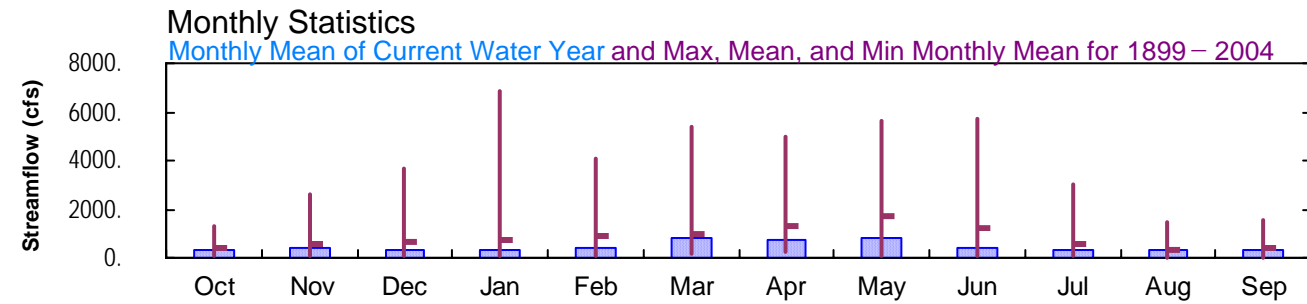
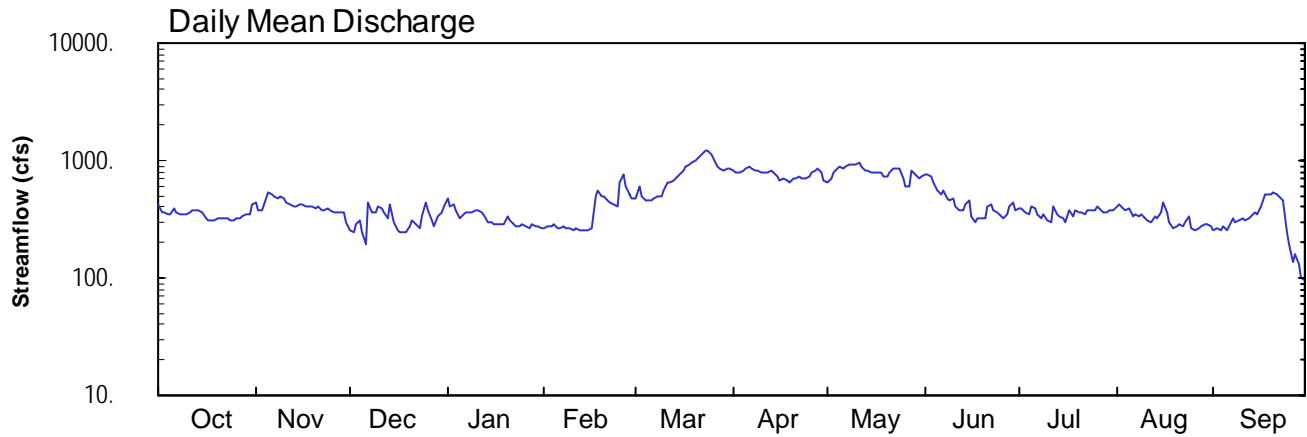




TRUCKEE RIVER BASIN, TRUCKEE RIVER BASIN

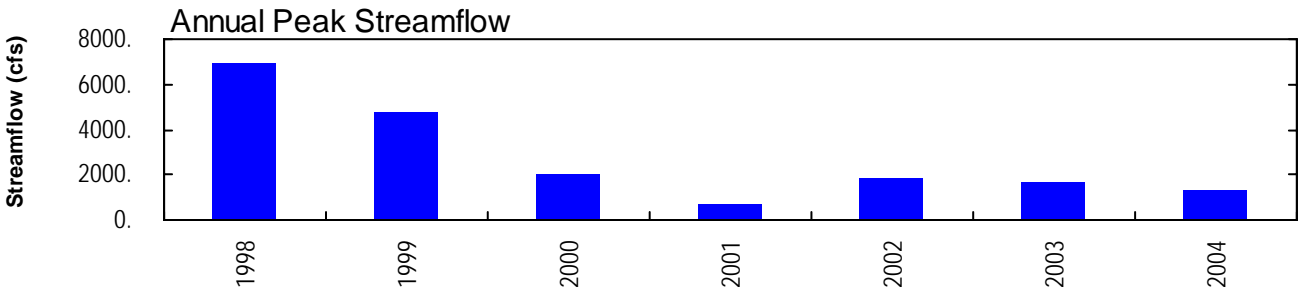
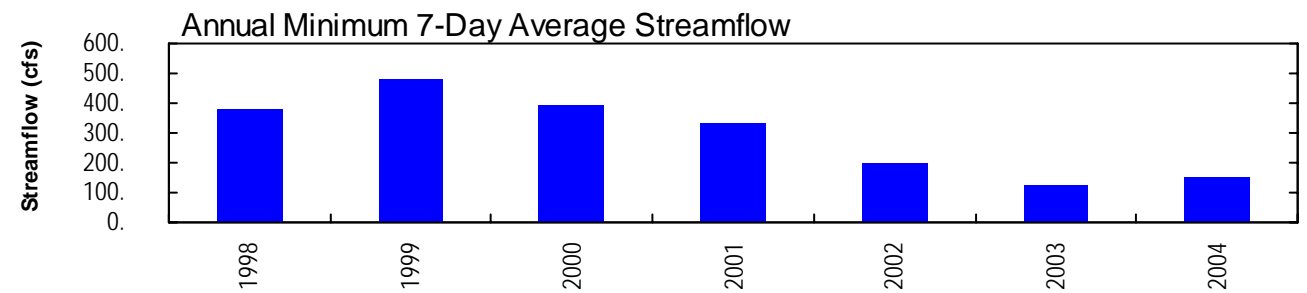
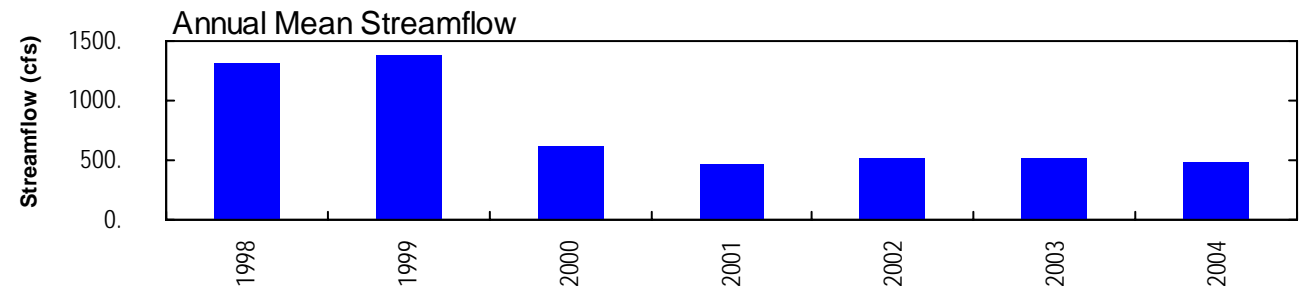
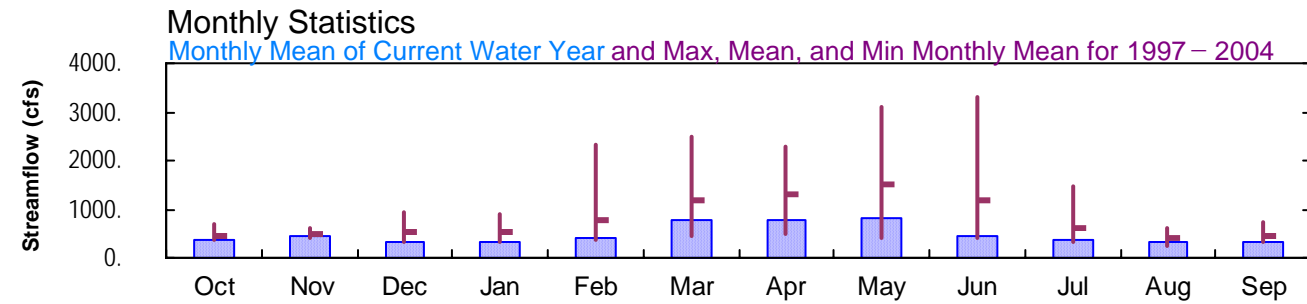
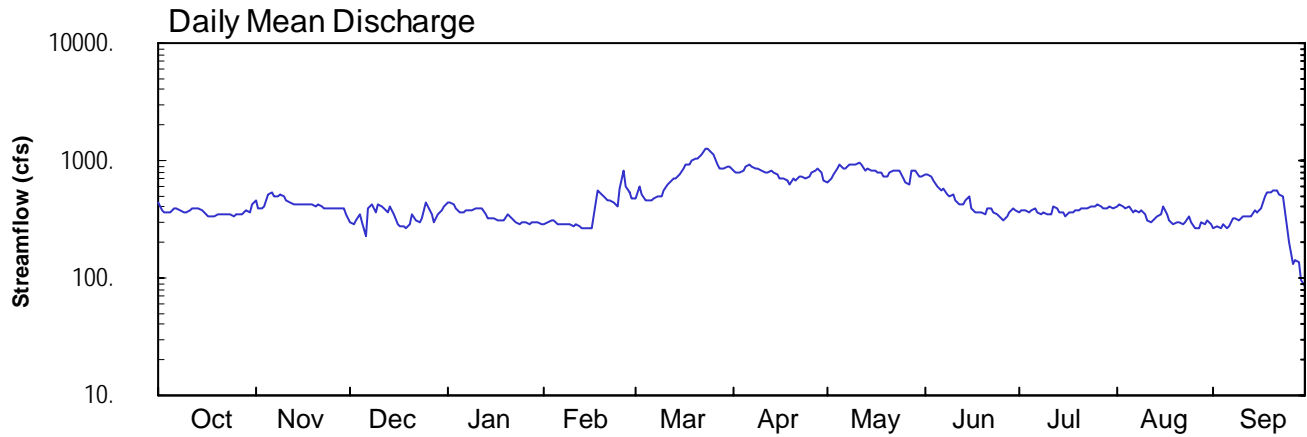
10350000 TRUCKEE R AT VISTA, NV--Continued

WATER YEAR OCTOBER 2003 TO SEPTEMBER 2004





TRUCKEE RIVER BASIN, TRUCKEE RIVER BASIN
10350340 TRUCKEE RIVER NR TRACY, NV--Continued
WATER YEAR OCTOBER 2003 TO SEPTEMBER 2004

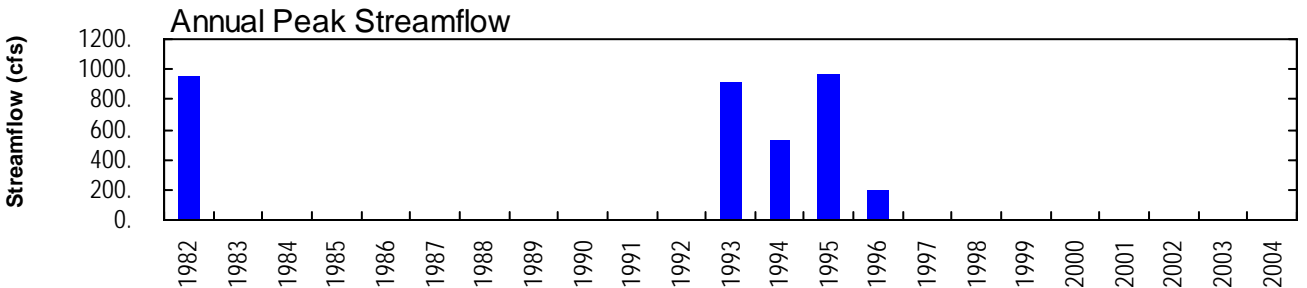
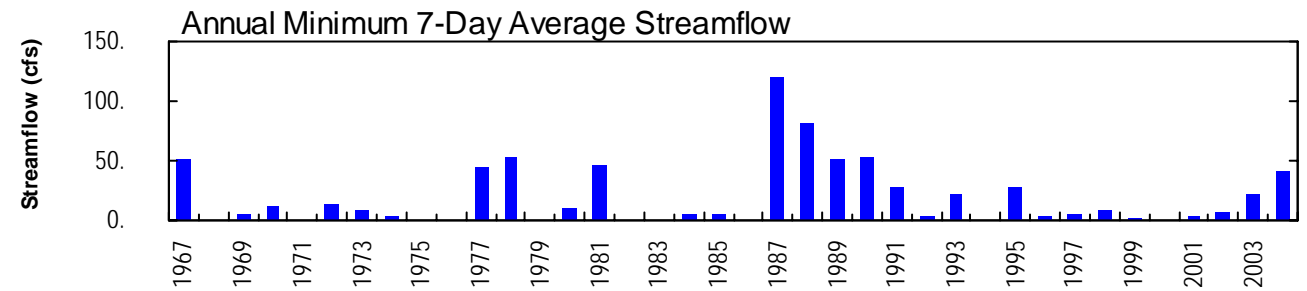
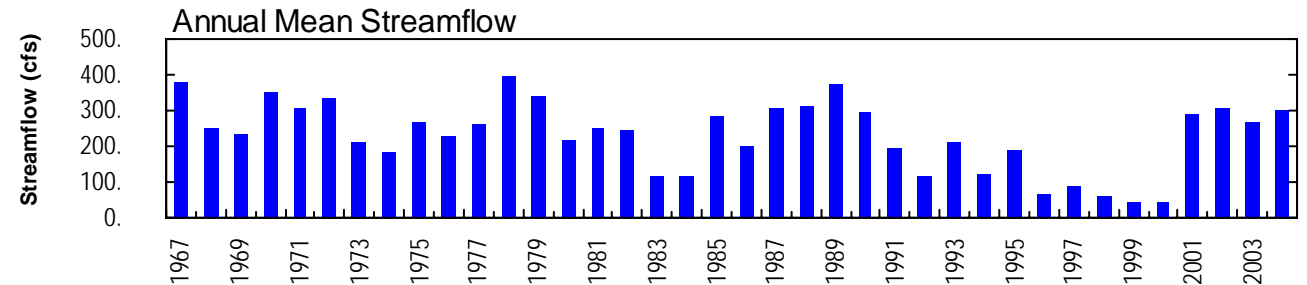
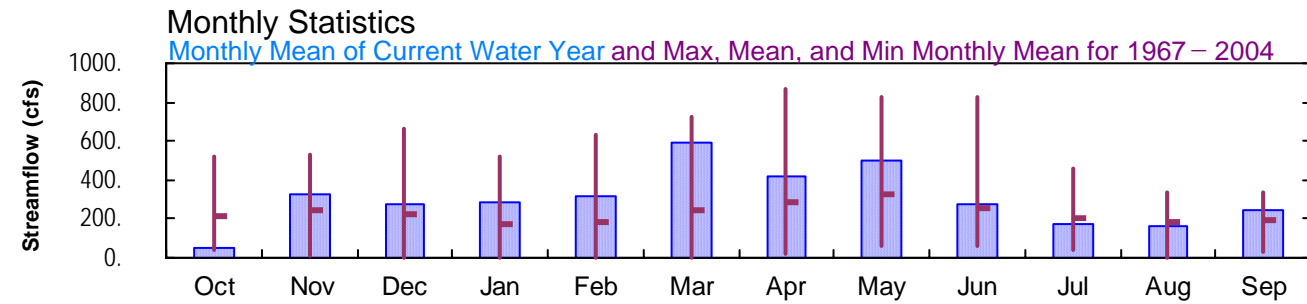
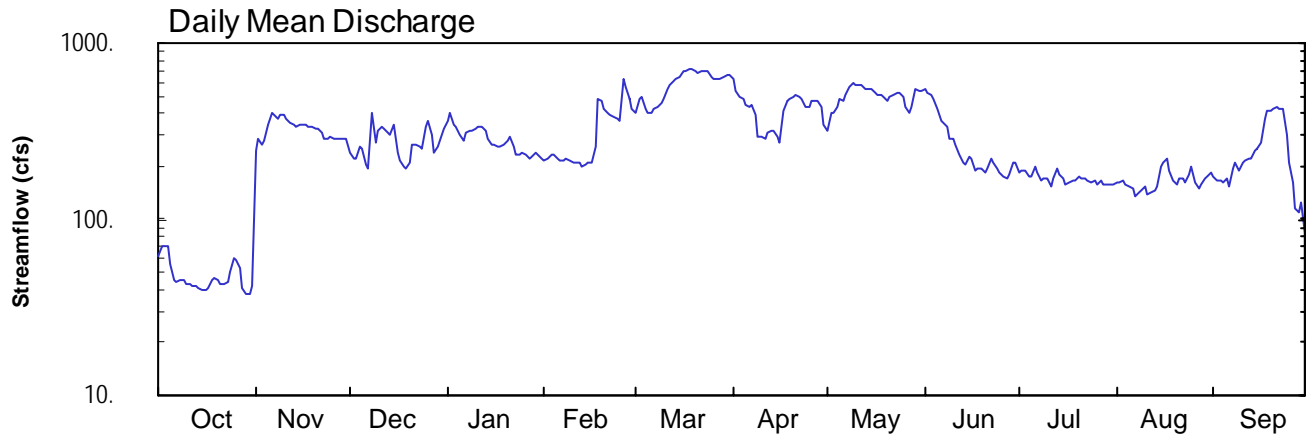




TRUCKEE RIVER BASIN, TRUCKEE RIVER BASIN

10351300 TRUCKEE CA NR WADSWORTH, NV--Continued

WATER YEAR OCTOBER 2003 TO SEPTEMBER 2004

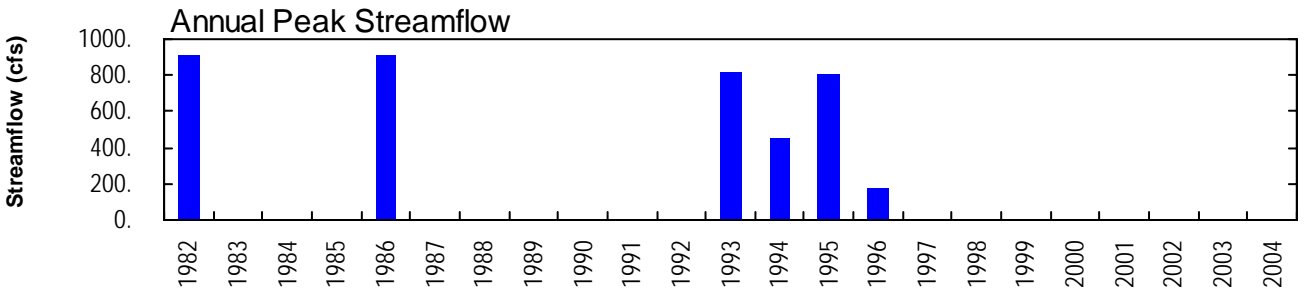
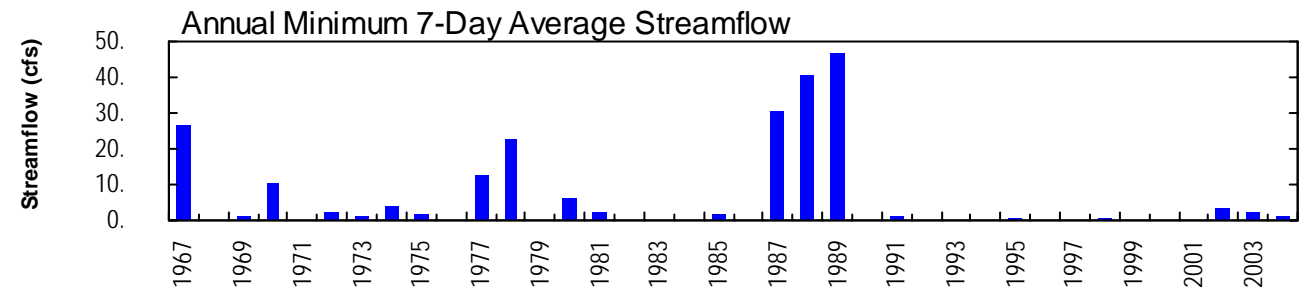
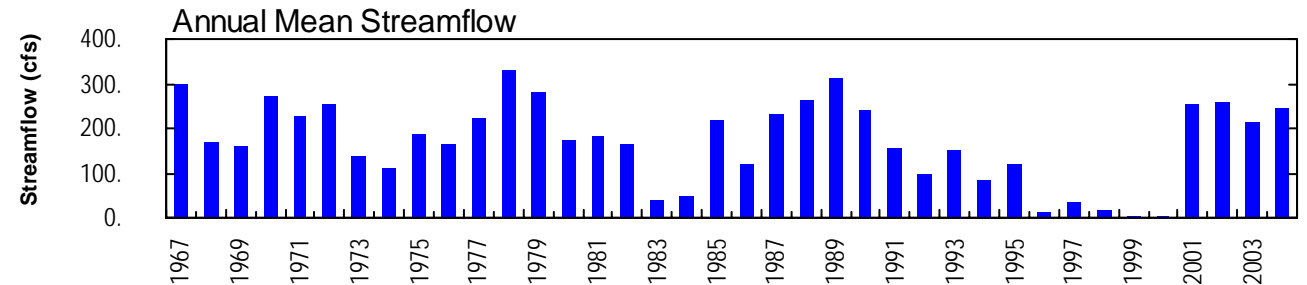
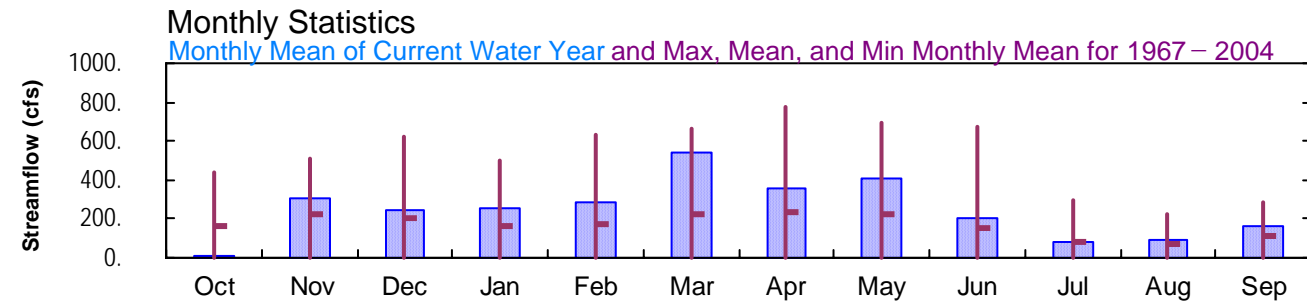
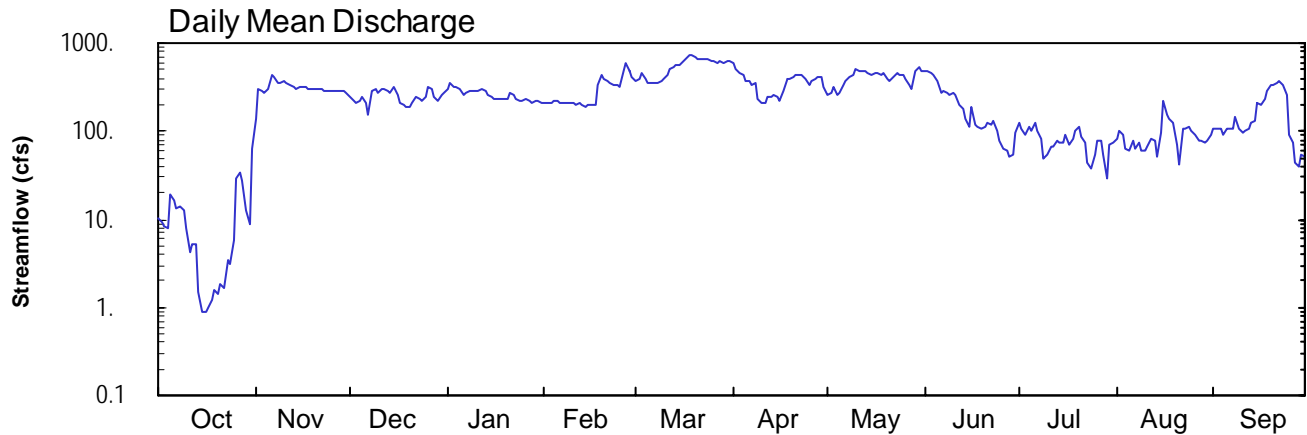




CARSON RIVER BASIN, CARSON DESERT

10351400 TRUCKEE CA NR HAZEN,NV--Continued

WATER YEAR OCTOBER 2003 TO SEPTEMBER 2004

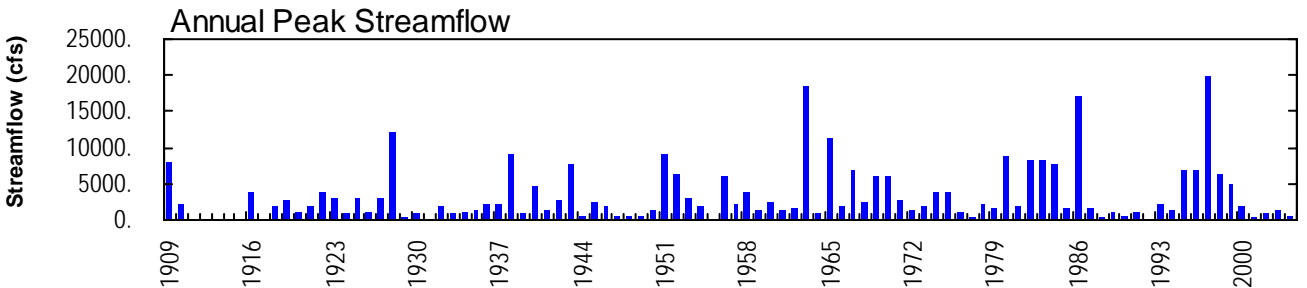
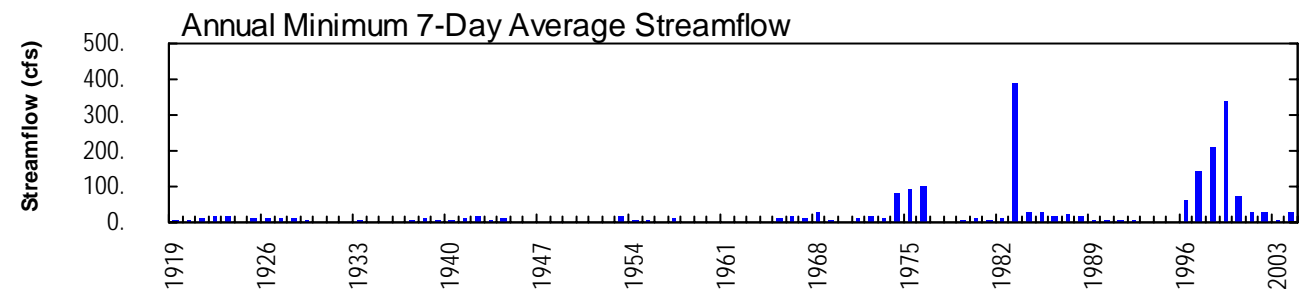
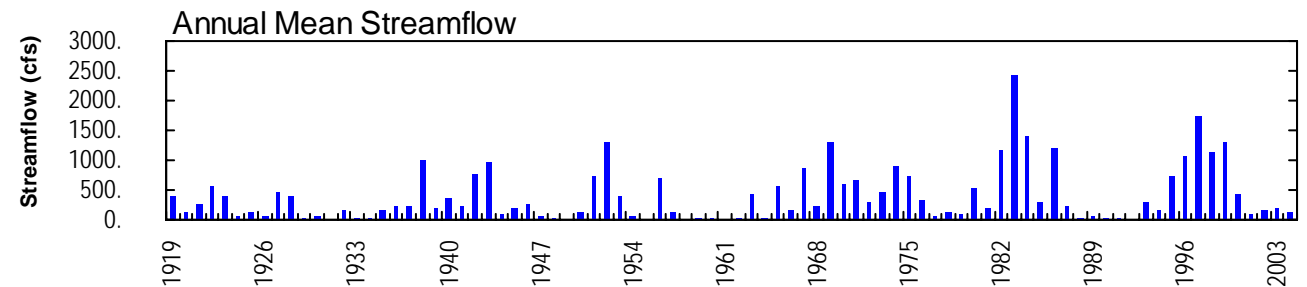
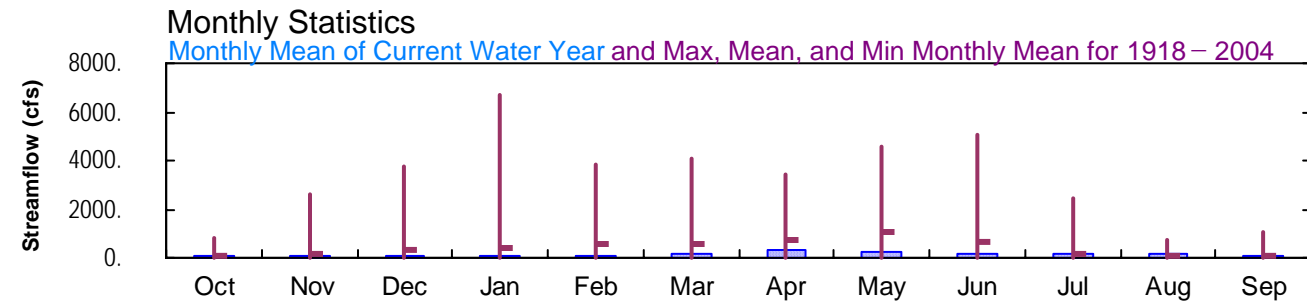
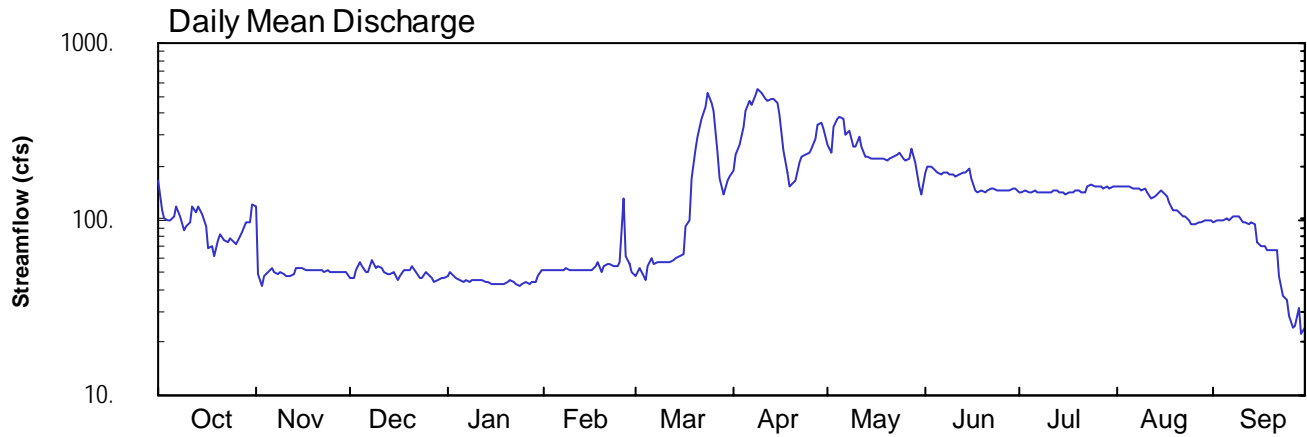




TRUCKEE RIVER BASIN, TRUCKEE RIVER BASIN

10351600 TRUCKEE R BL DERBY DAM NR WADSWORTH, NV--Continued

WATER YEAR OCTOBER 2003 TO SEPTEMBER 2004

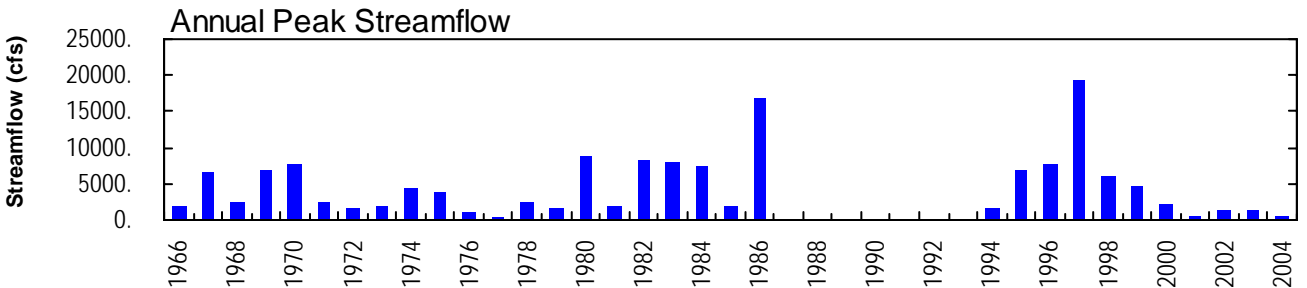
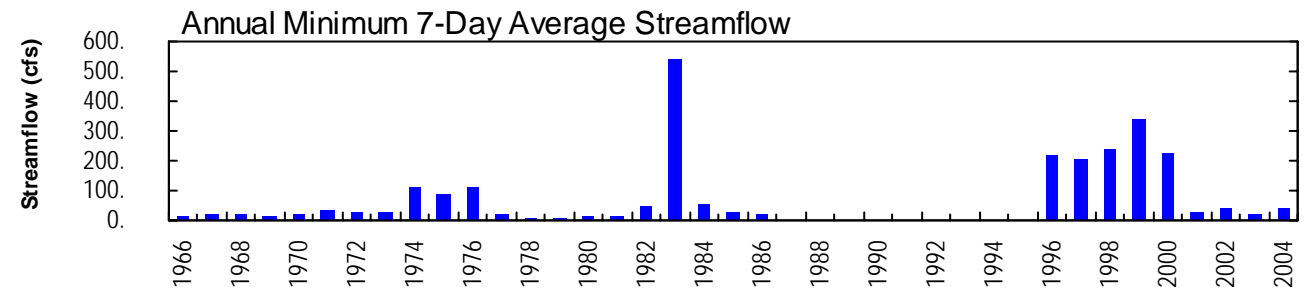
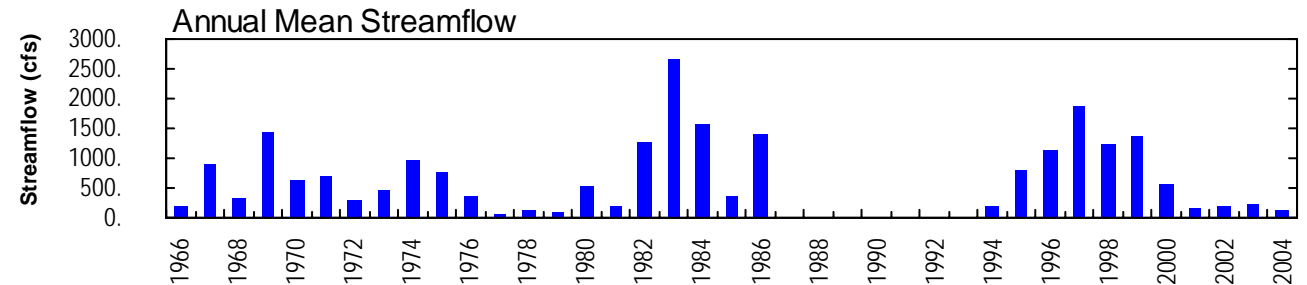
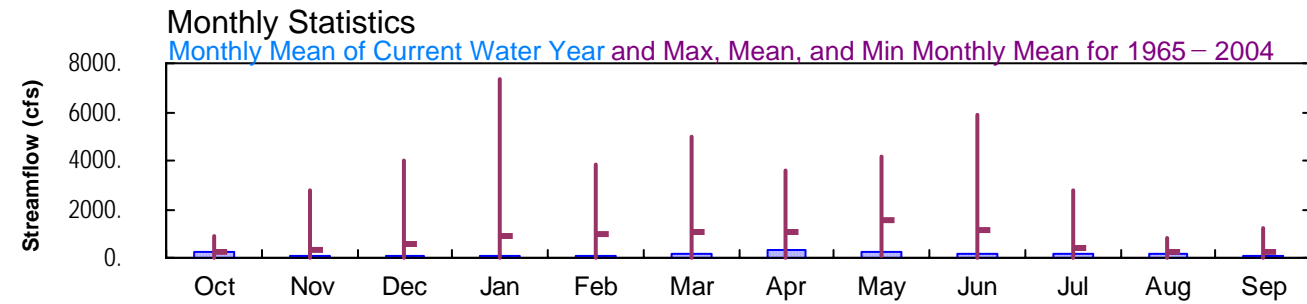
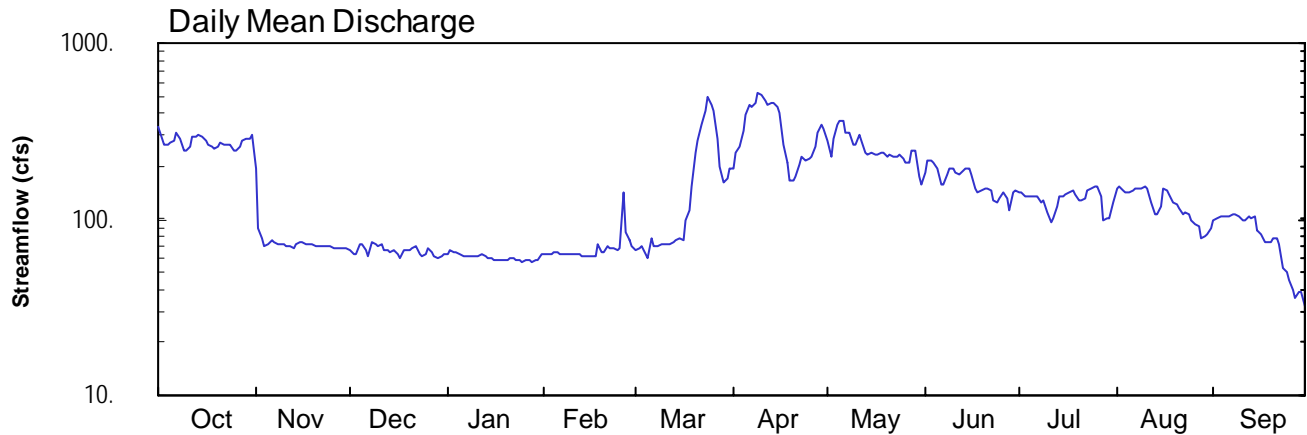




TRUCKEE RIVER BASIN, PYRAMID-WINNEMUCCA LAKES

10351650 TRUCKEE R AT WADSWORTH, NV--Continued

WATER YEAR OCTOBER 2003 TO SEPTEMBER 2004

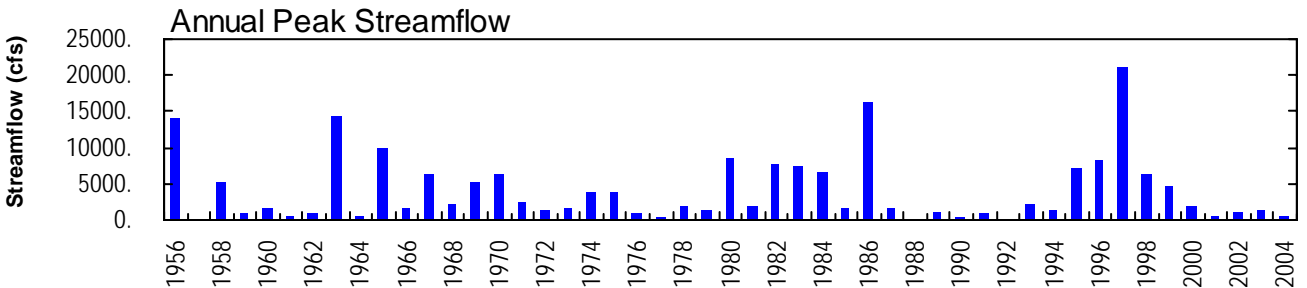
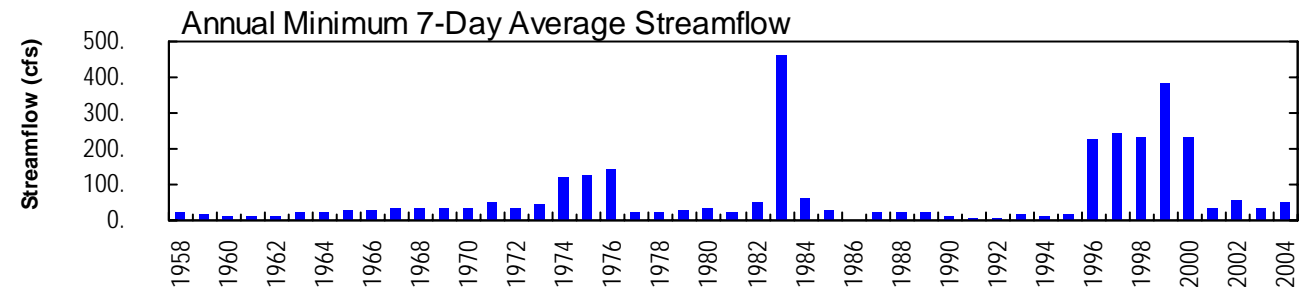
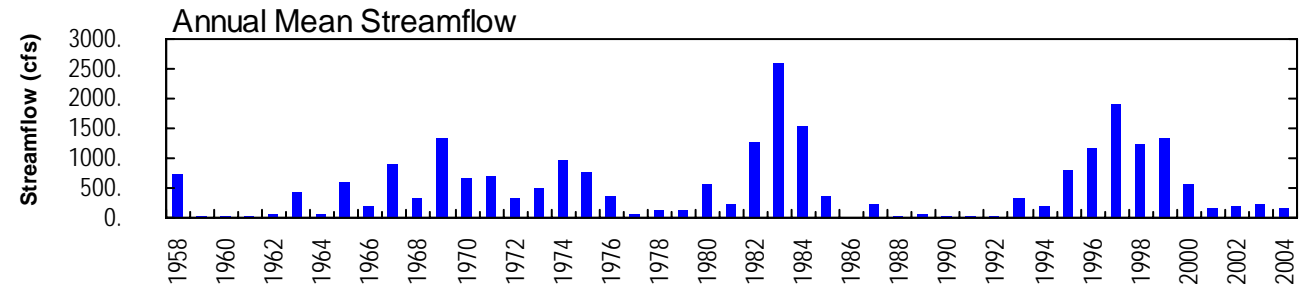
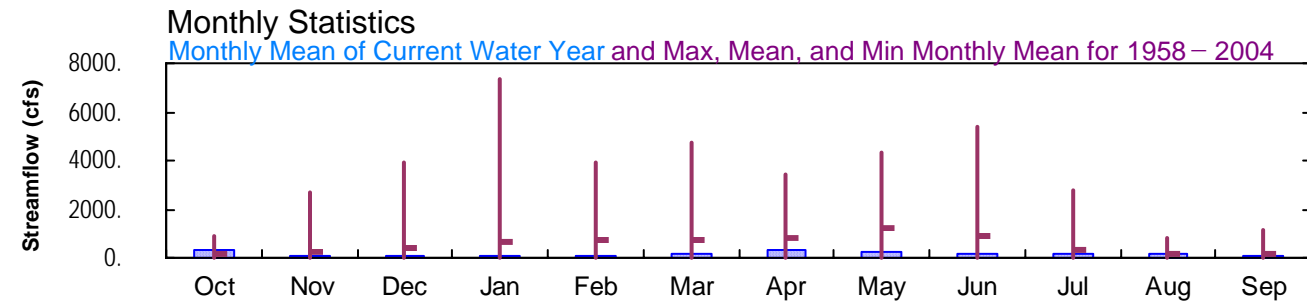
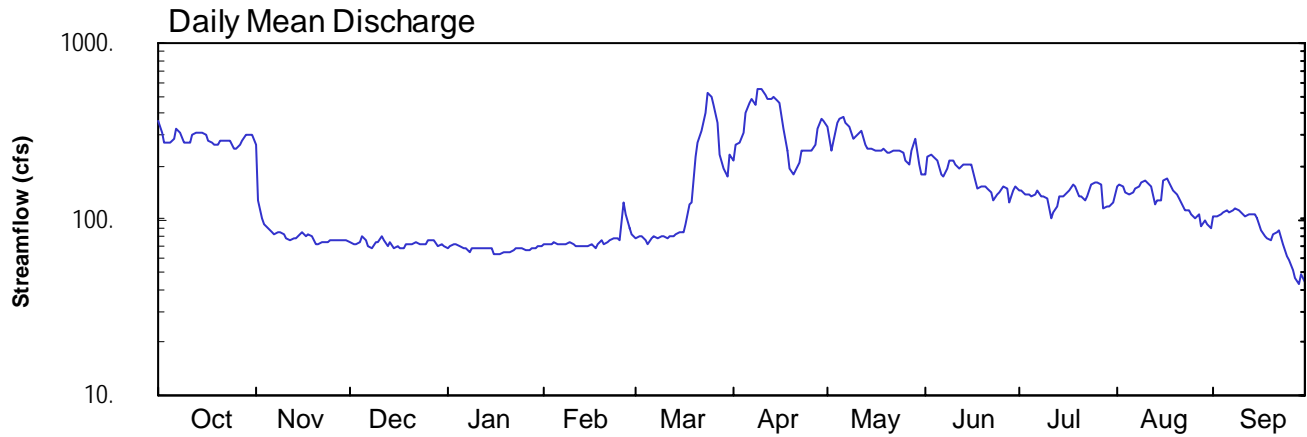




TRUCKEE RIVER BASIN, PYRAMID-WINNEMUCCA LAKES

10351700 TRUCKEE R NR NIXON, NV--Continued

WATER YEAR OCTOBER 2003 TO SEPTEMBER 2004

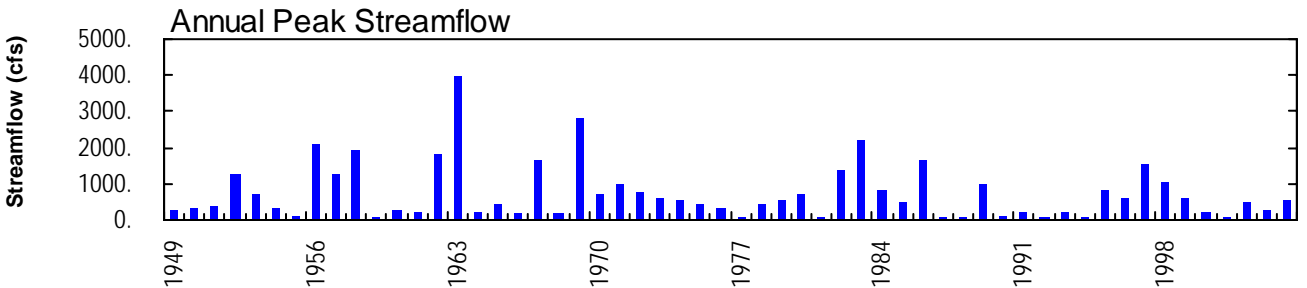
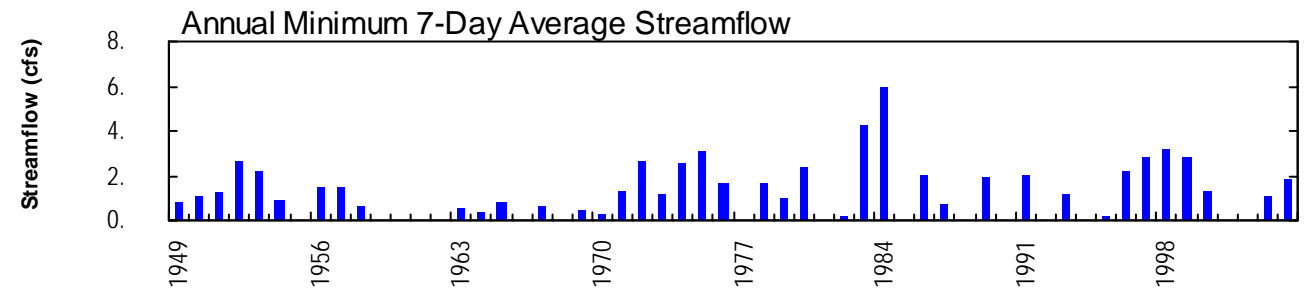
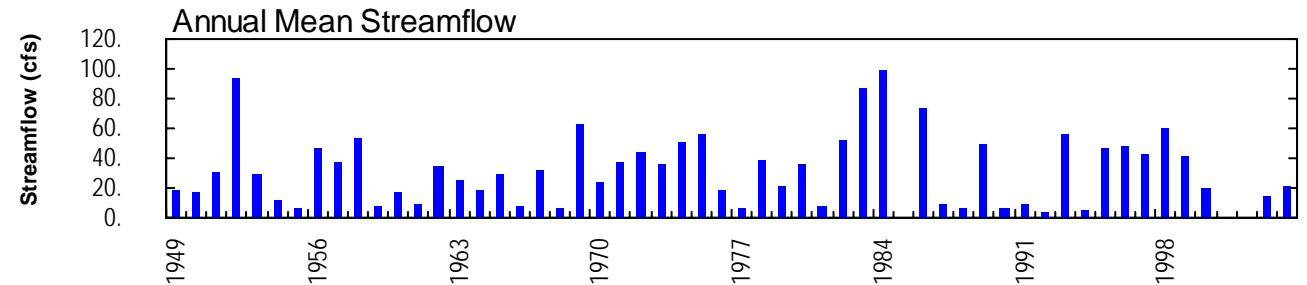
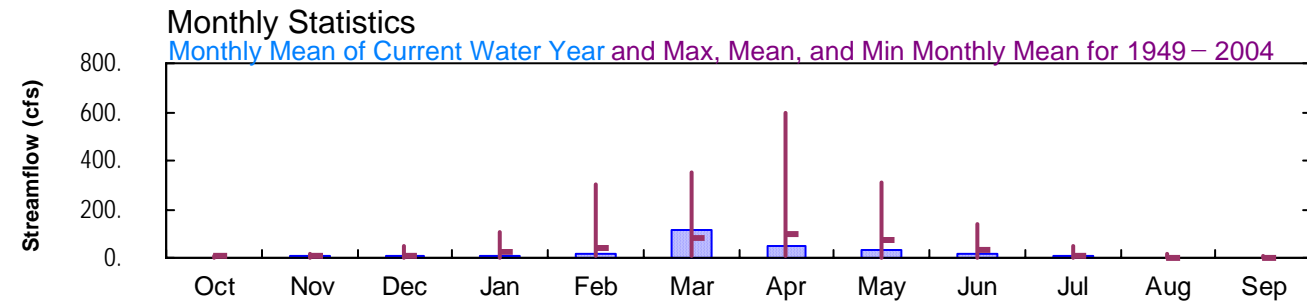
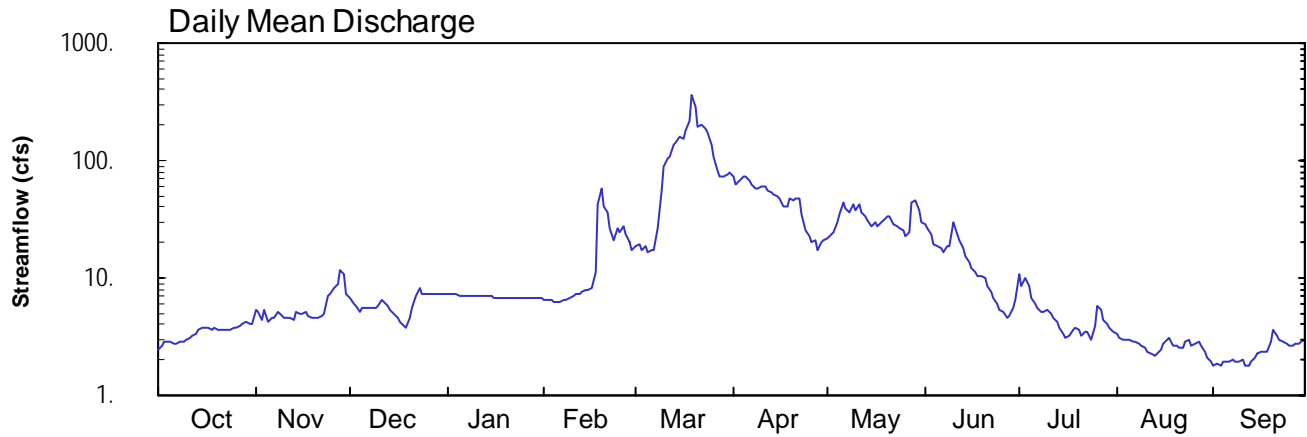




BLACK ROCK DESERT, UPPER QUINN RIVER BASIN

10352500 MCDERMITT CREEK NEAR MCDERMITT, NV--Continued

WATER YEAR OCTOBER 2003 TO SEPTEMBER 2004

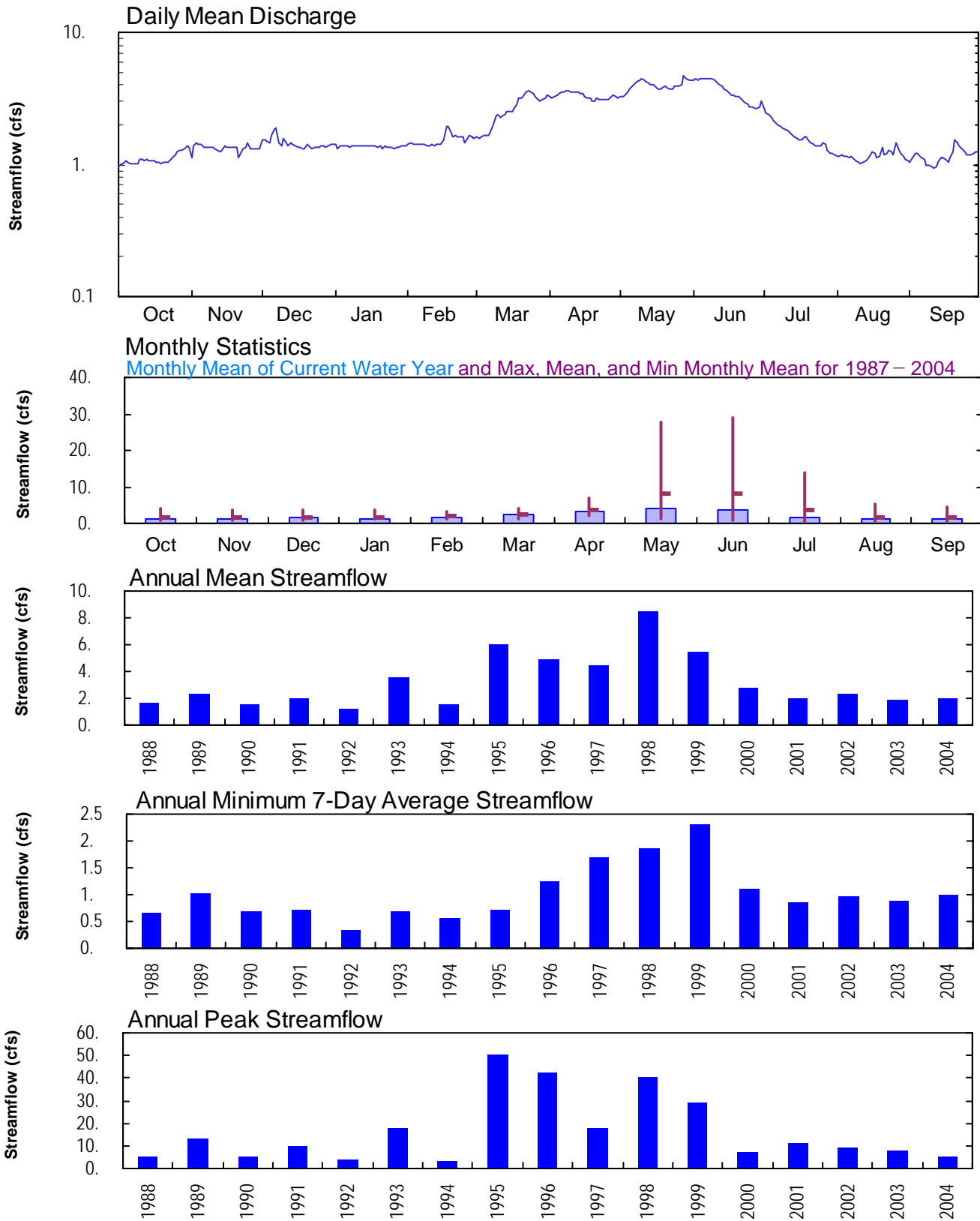




BLACK ROCK DESERT, LOWER QUINN RIVER BASIN

10353750 MAHOGANY CREEK NEAR SUMMIT LAKE, NEVADA--Continued

WATER YEAR OCTOBER 2003 TO SEPTEMBER 2004

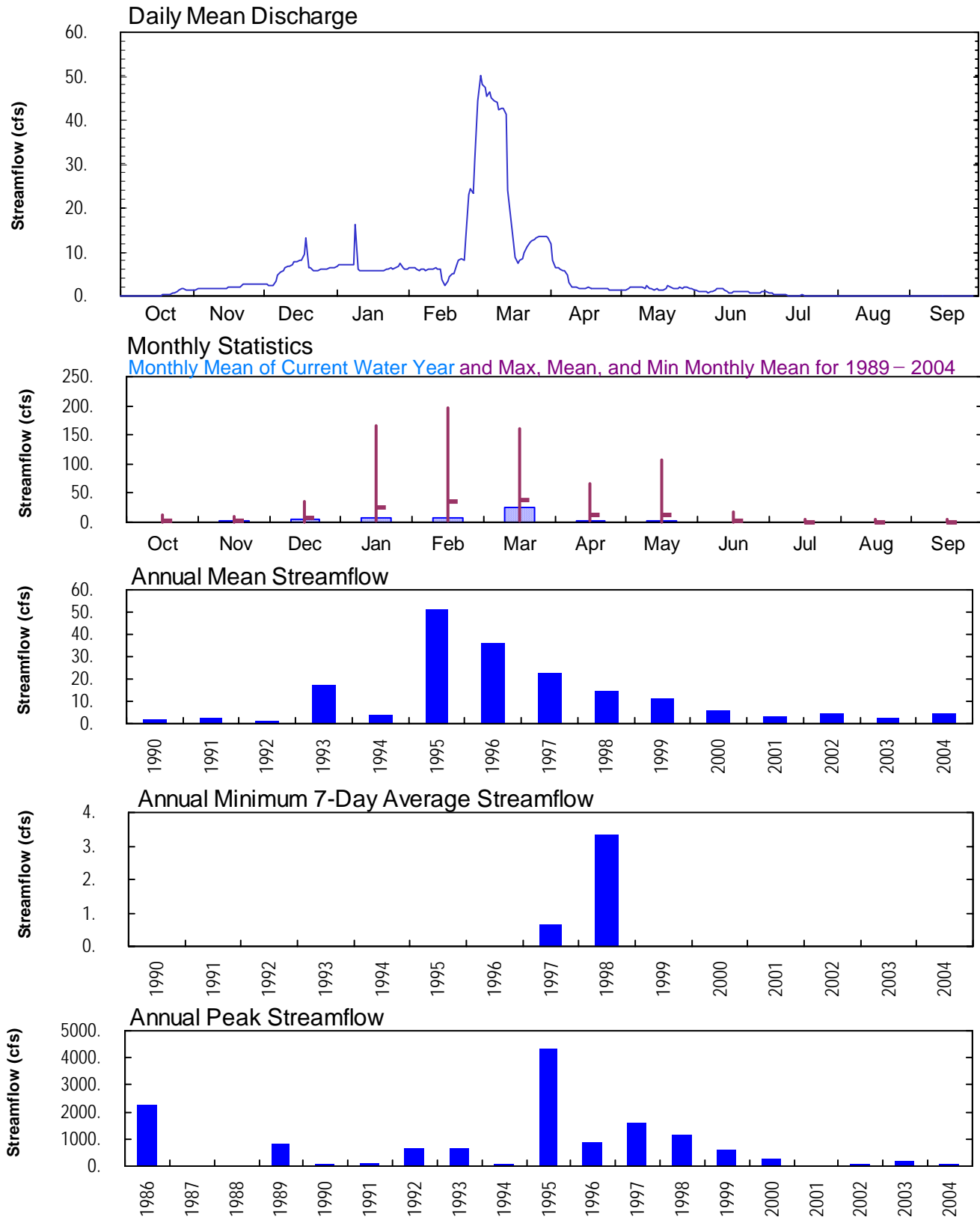




BLACK ROCK DESERT, SMOKE CREEK DESERT

10353800 SMOKE CREEK BELOW RESERVOIR NEAR SMOKE CREEK, NEV.--Continued

WATER YEAR OCTOBER 2003 TO SEPTEMBER 2004

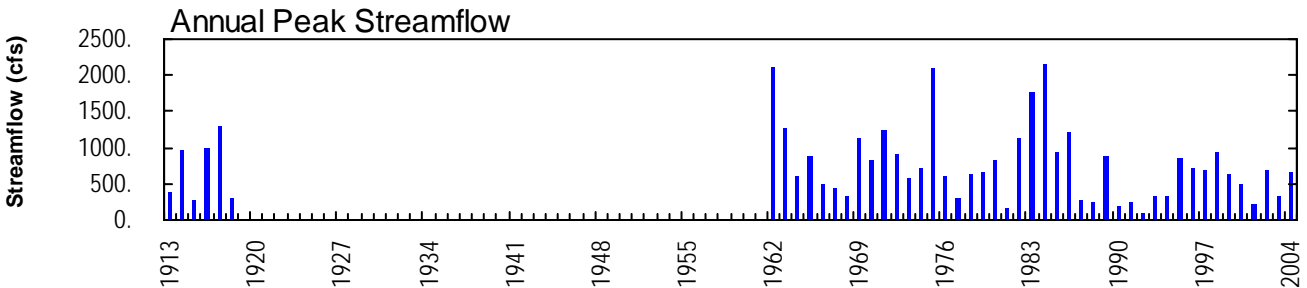
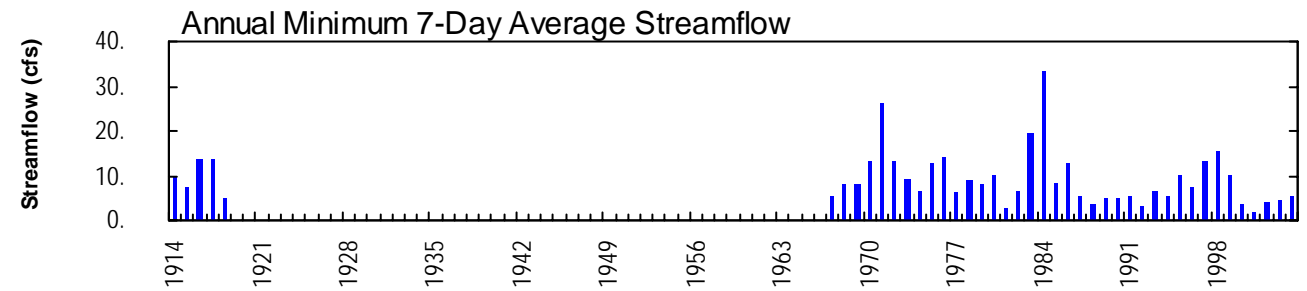
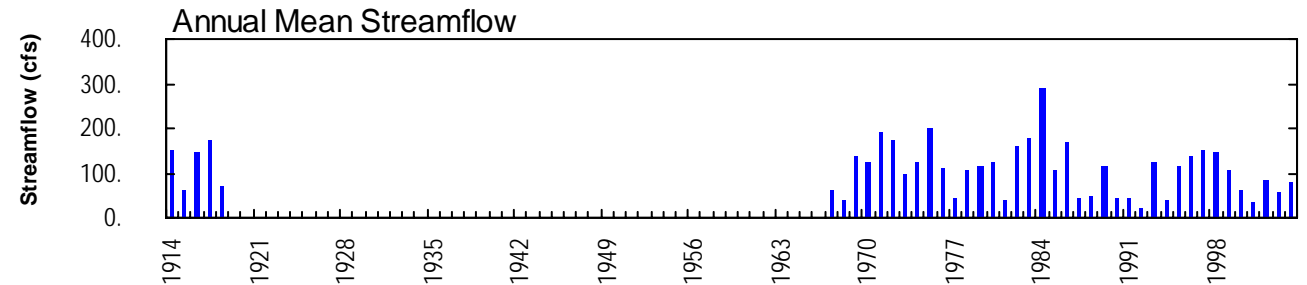
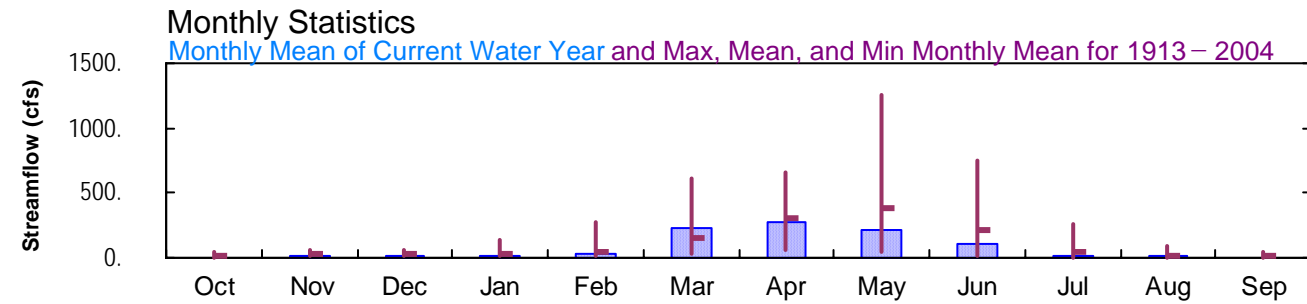
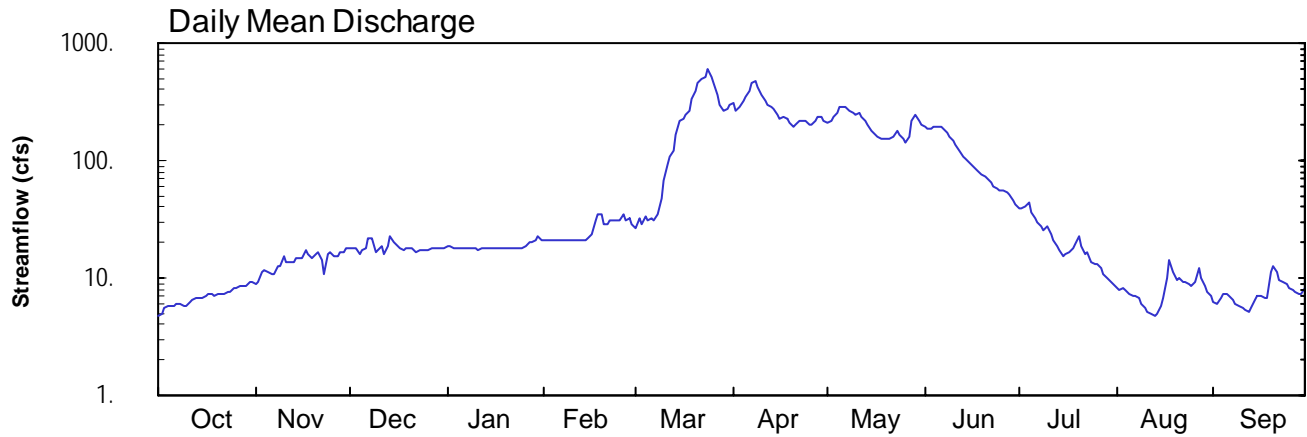




MIDDLE SNAKE RIVER BASIN-BOISE, BRUNEAU RIVER BASIN

13161500 BRUNEAU RIVER AT ROWLAND, NV--Continued

WATER YEAR OCTOBER 2003 TO SEPTEMBER 2004

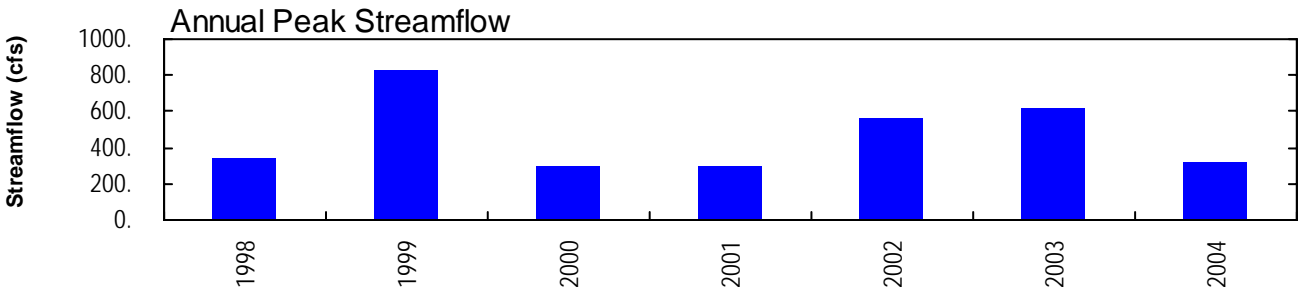
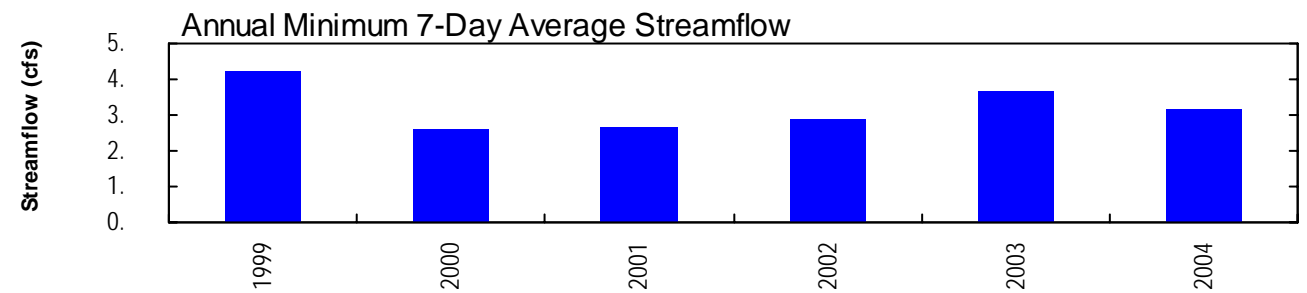
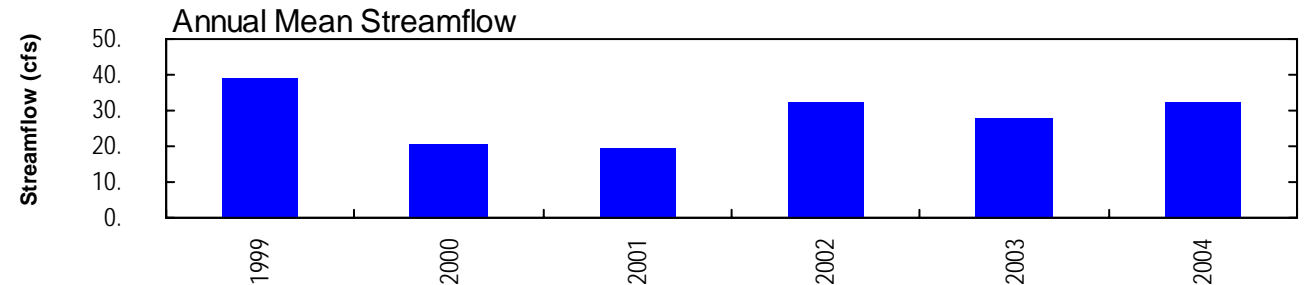
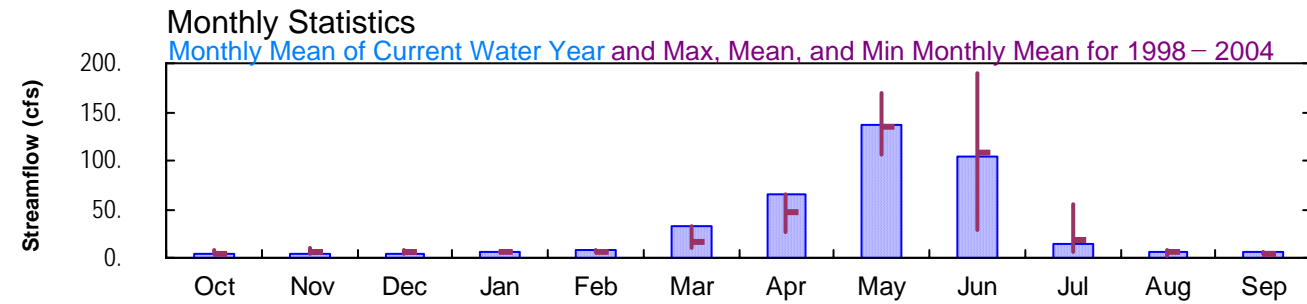
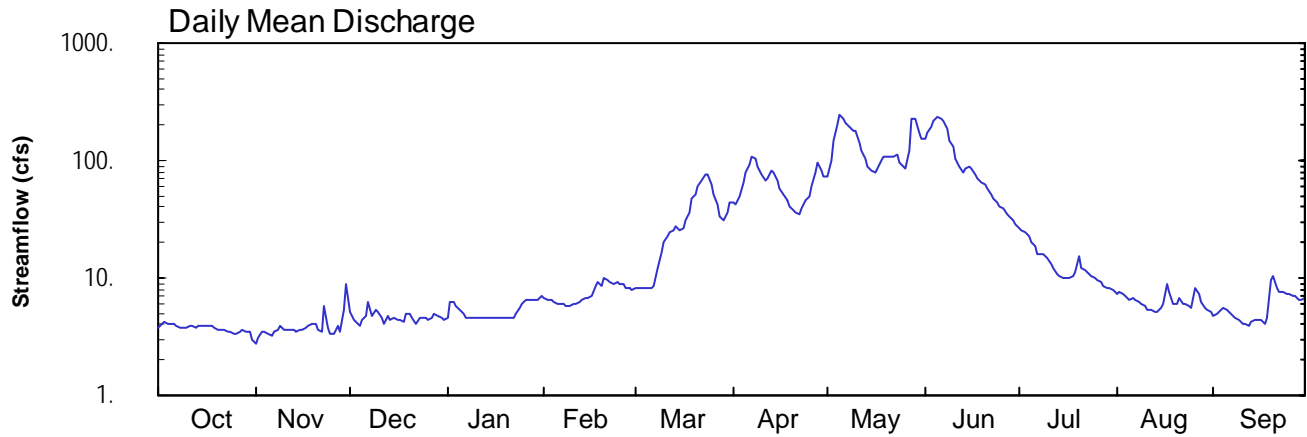




MIDDLE SNAKE RIVER BASIN-BOISE, BRUNEAU RIVER BASIN

13162225 JARBIDGE RIVER BELOW JARBIDGE, NV--Continued

WATER YEAR OCTOBER 2003 TO SEPTEMBER 2004

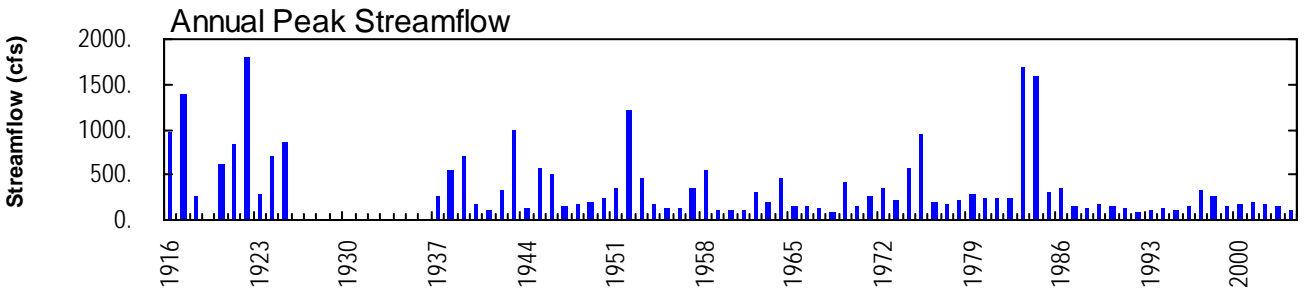
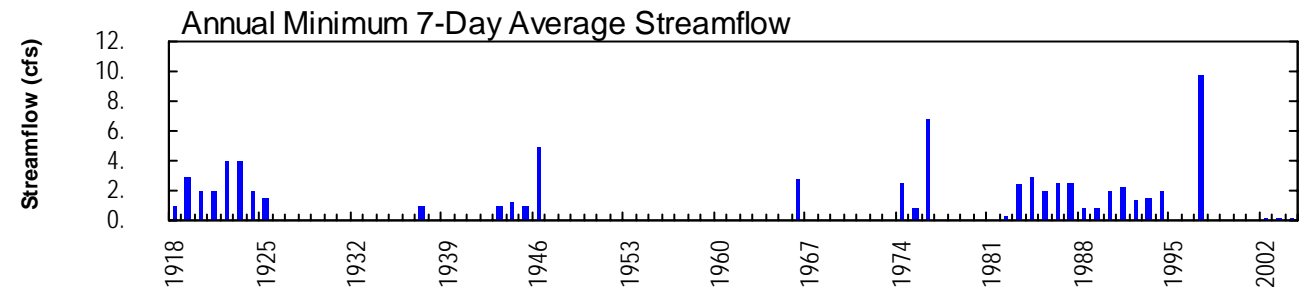
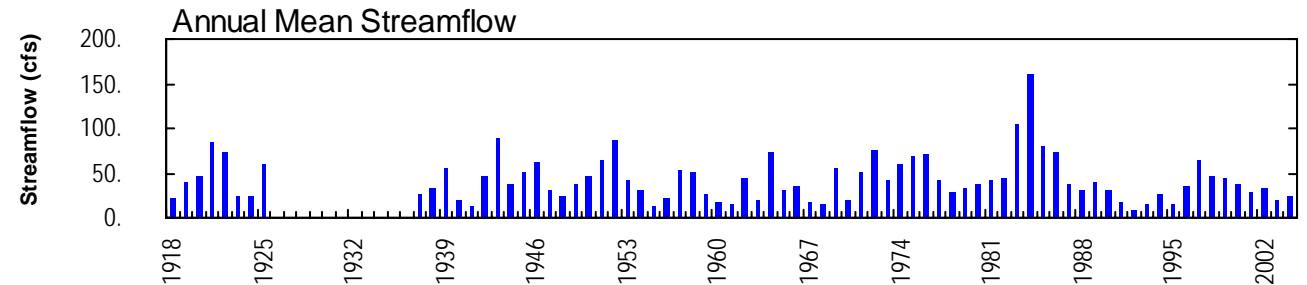
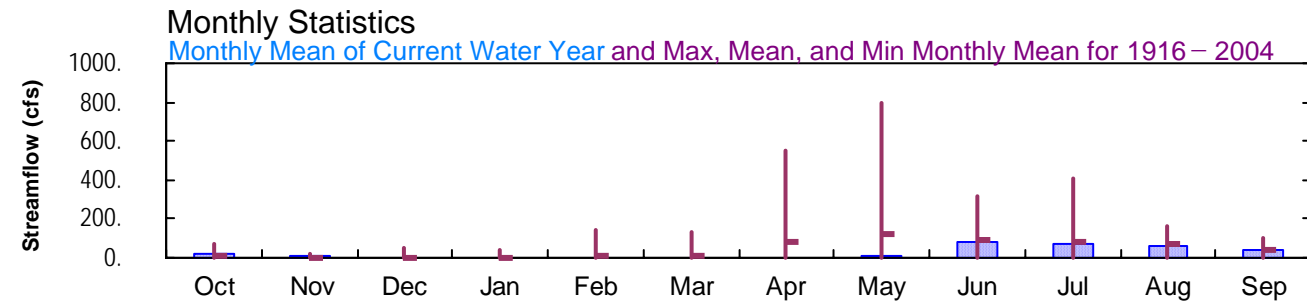
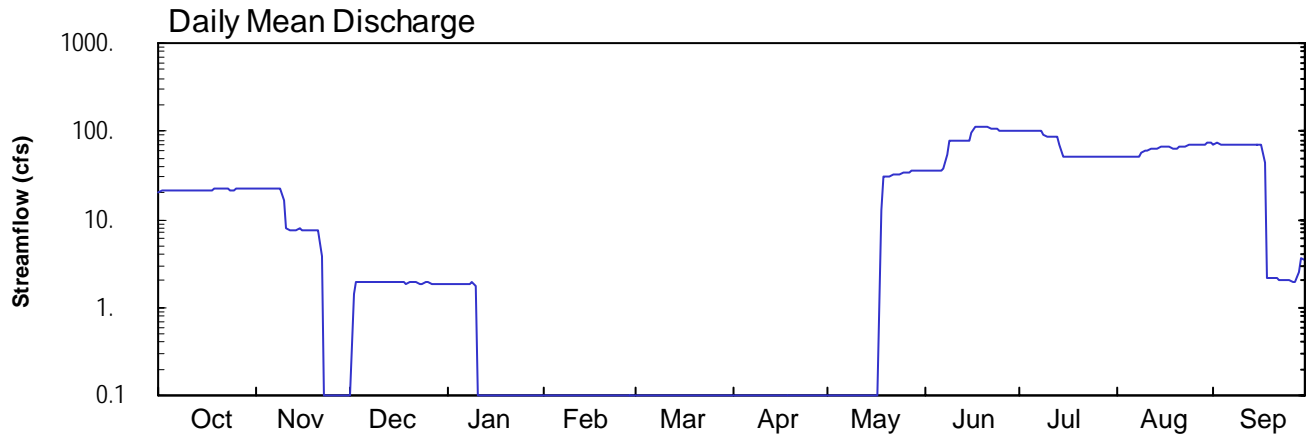




MIDDLE SNAKE RIVER BASIN-BOISE, UPPER OWYHEE RIVER BASIN

13174500 OWYHEE RIVER NEAR GOLD CREEK, NV--Continued

WATER YEAR OCTOBER 2003 TO SEPTEMBER 2004





MIDDLE SNAKE RIVER BASIN-BOISE, UPPER OWYHEE RIVER BASIN

13175100 OWYHEE RIVER NEAR MOUNTAIN CITY, NV--Continued

WATER YEAR OCTOBER 2003 TO SEPTEMBER 2004

