U.S. GEOLOGICAL SURVEY LIBRARY
CLASS

Index to Water-Quality Data Available from the U.S. Geological Survey in Machine-Readable Form to December 31, 1972

SOUTHEASTERN REGION

U.S. GEOLOGICAL SURVEY

Water-Resources Investigations 22-73

U. S. GEOLOGICAL SURVEY
RESTON, VA
NOV 14 1975
LIBRARY

This index has been prepared as part of the cataloging activities of the Resources and Land Information Program (RALI)

BIBLIOGRAPHIC DATA SHEET	1. Report No.	2.	3. Recipient's Accession N

4. Title and Subtitle

INDEX TO WATER-QUALITY DATA AVAILABLE FROM THE U.S. GEOLOGICAL SURVEY IN MACHINE-READABLE FORM TO DECEMBER 31, 1972 - SOUTHEASTERN REGION

5. Report Date June 1973

6.

7. Author(s)

Charles R. Showen and Owen O. Williams

8. Performing Organization No. WRI 22-73

9. Performing Organization Name and Address

U. S. Geological Survey
Water Resources Division
18th and F Sts., N.W.
Washington, D. C. 20244

10. Project/Task/Work Uni

11. Contract/Grant No.

12. Sponsoring Organization Name and Address

Resource and Land Information Program (RALI)
U. S. Department of the Interior
Washington, D. C. 20244

13. Type of Report & Perio Covered Final

14.

15. Supplementary Notes

16. Abstracts

This report lists water quality stations operated by the Geological Survey for wl data are available in machine-readable form. The data are the results of analyse of water samples and indicate the chemical and physical characteristics of surfa and ground water. The stations are listed according to station number within ea State. The water quality data are identified by 5-digit parameter codes and are grouped into twenty-one parameter categories. The analytical results for all samples in any one year are then grouped within the parameter categories. The report lists the available retrieval options, the machine-readable output options user charges, and how to obtain the data.

17. Key Words and Document Analysis. 17a. Descriptors

*Hydrologic data, *Water quality, *Data storage and retrieval, basic data collections, parameters

17b. Identifiers/Open-Ended Terms

17c. COSATI Field/Group 07B

18. Availability Statement

No restriction on distribution

19. Security Class (This Report) UNCLASSIFIED

20. Security Class (This Page UNCLASSIFIED

21. No. of Pa 761

22. Price

FORM NTIS-35 (REV. 3-72)

USGS LIBRARY-RESTON
3 1818 00029339 7

Ri
2-73

Index to Water-Quality Data Available from the U.S. Geological Survey in Machine-Readable Form to December 31, 1972

SOUTHEASTERN REGION

1928- 1936-
By Charles R. Showen and Owen O. Williams

U.S. GEOLOGICAL SURVEY, Water Resources Division.
Water-Resources Investigations 22-73

OCLC

This index has been prepared as part of the cataloging activities of the Resources and Land Information Program (RALI)

277593

11/21/75
OCLC
1105033
CISS

JUNE 1973

UNITED STATES DEPARTMENT OF THE INTERIOR

ROGERS C. B. MORTON, *Secretary*

GEOLOGICAL SURVEY

Vincent E. McKelvey, *Director*

For additional information write to:

Chief Hydrologist
U.S. Geological Survey
Washington, D.C. 20244

June 1973

CONTENTS

	Page
Introduction	1
Station listing and station numbers	1
Explanation of data	2
Retrieval options	4
Data formats	5
User charges	9
How to obtain the data	9
Station list	9
Alabama	10
Station list--Continued	
Florida	104
Georgia	433
Kentucky	475
Mississippi	523
North Carolina	566
Puerto Rico	610
South Carolina	669
Tennessee	693

TABLE

	Page
Table 1. Constituent category and the parameter codes within that category	2

FIGURES

	Page
Figure 1. Map of the United States showing boundaries of the major drainage basins used in assigning surface-water station numbers	3
2. Quality of water header card	5
3. Water quality geologic descriptor card	6
4. Water quality data card	7
5. Tabulation of water quality data	8

APPENDIX

	Page
Appendix A Parameter codes for water data	721

INDEX TO WATER-QUALITY DATA AVAILABLE FROM THE U.S. GEOLOGICAL SURVEY IN MACHINE-READABLE FORM TO DECEMBER 31, 1972—SOUTHEASTERN REGION

By Charles R. Showen and Owen O. Williams

INTRODUCTION

This report lists water quality stations operated by the U.S. Geological Survey for which data are available in machine-readable form. The data are the results of analyses of water samples and indicate the chemical and physical characteristics of surface and ground water. Samples of surface water were collected at designated sites at predetermined intervals such as once daily, weekly, monthly, or less frequently. Samples of ground water were collected from wells infrequently and on an irregular basis.

This report is one of four covering the United States and Puerto Rico. The reports are prepared on a regional basis. The regions and the respective States within each region are given below:

Northeastern Region	*Southeastern Region*	*Central Region*	*Western Region*
Connecticut	Alabama	Arkansas	Alaska
Delaware	Florida	Colorado	Arizona
District of Columbia	Georgia	Iowa	California
Illinois	Kentucky	Kansas	Hawaii
Indiana	Mississippi	Louisiana	Idaho
Maine	North Carolina	Missouri	Nevada
Maryland	Puerto Rico	Montana	Oregon
Massachusetts	South Carolina	Nebraska	Washington
Michigan	Tennessee	New Mexico	
Minnesota		North Dakota	
New Hampshire		Oklahoma	
New Jersey		South Dakota	
New York		Texas	
Ohio		Utah	
Pennsylvania		Wyoming	
Rhode Island			
Vermont			
Virginia			
West Virginia			
Wisconsin			

STATION LISTING AND STATION NUMBERS

Surface-water stations are listed in downstream direction along the main stream, and stations on the tributaries are listed between stations on the main stream in the order in which those tributaries enter the main stream. Stations on

tributaries entering above all mainstream stations are listed before the first mainstream station. Stations o tributaries to tributaries are listed in a similar manner. In this report the stations are listed in downstream ord within each State.

As an added means of identifying each site, a station number has been assigned. The sequence of numbers is th same as the listing of downstream stations in this report. Gaps are left in the numbers to allow for new stations tha may be established; hence, the numbers are not consecutive. The complete 8-digit number for each station, such a 01020000 includes the 2-digit part number "01" plus the 6-digit downstream order number "020000." The par number refers to the area whose boundaries are outlined in figure 1.

Certain other stations have been assigned station numbers based on the grid system of latitude and longitude Included in this group are off-stream sites such as wells, stations located in large open-water areas, and certain site where data are collected on an intermittent basis. The station numbers for these sites consist of 15-digits. The first digits denote the degrees, minutes, and seconds of latitude. The following 7-digits denote degrees, minutes, an seconds of longitude. The last 2 digits comprise a sequential number for sites within a 1-second grid. This systen provides both the geographic location of the site and a unique number for each site. In this report these stations an listed according to station number within each State.

EXPLANATION OF DATA

Water quality data are identified by 5-digit parameter codes. Several hundred codes have been established an these have been grouped into broad catagories as in table 1. This index uses the categories to indicate what data ar available for each station.

The first line of information for each station contains the station identification number, station name (or loca identifier), latitude-longitude, station type, State code and county code which pertain to the site and the distric code of the Geological Survey office that operates the station. The State and county codes are those presented in th Federal Information Processing Standards Publications Numbers 5-1 and 6-1, dated June 15, 1970, and entitle "States and Outlying Areas of the United States" and "Counties and County Equivalents of the States of the Unite States," respectively.

Each of the following lines of information shows a water year and the numbers of samples (NO. SAMPL collected in each water year. A water year begins October 1 and ends the following September 30, that is the wate year 1971 begins October 1, 1970 and ends September 30, 1971. The 21 parameter categories then follow. Th analytical results for all samples in any 1 water year are grouped within the categories. The number shown unde each category represents the number of samples analysed for one or more constituents in that category.

Table 1 indicates the constituent categories and the respective parameter codes within each.

Table 1.—*Constituent category and the parameter codes within that category*

CONSITUTUENT CATEGORY	*PARAMETER CODES*
D.S. (Dissolved Solids)	00500, 00515, 00525, 00530, 00540, 70300, 70301
HARDNESS	00900
MAJOR CATIONS	00910, 00915, 00916, 00925, 00926, 00927, 00930, 00933, 00935
	00955
SILICA	00955
ALUMINUM	01105, 01106, 01107, 01108
IRON	01044, 01045, 01046, 01047, 01048, 01170, 71885
MANGANESE	01053, 01054, 01055, 01056, 71883
MAJOR ANIONS	00440, 00445, 00940, 00945
FLUORIDE	00950, 00951
CARBON	00680, 00681, 00683, 00685, 00686, 00687, 00688, 00689, 00690
	00691, 00692
	32003, 32004, 32005
NITROGEN	00600, 00603, 00605, 00607, 00608, 00610, 00611, 00613, 00615
	00616, 00618, 00620, 00621, 00623, 00624, 00625, 00626, 00630
	00631, 00633, 00635 00636, 00639, 71845, 71850, 71855, 71887
PHOSPHOROUS	00650, 00653, 00660, 00665, 00666, 00668, 00669, 00670, 00671
	00672, 00673, 00677, 00678, 70507, 71886, 71888

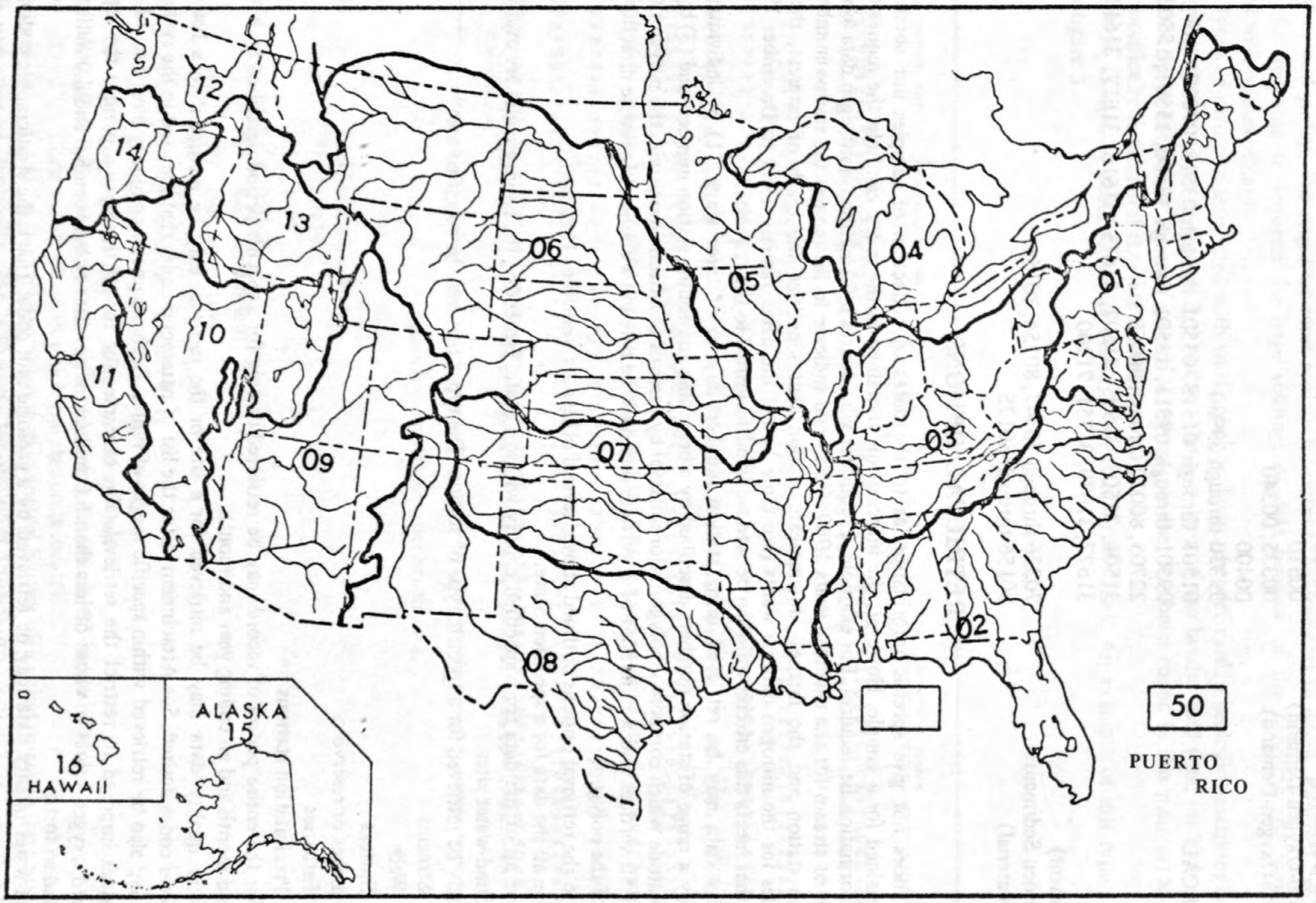

Figure 1.—Map of the United States showing boundaries of the major drainage basins used in assigning surface-water station numbers.

Table 1.—*Constituent category and the parameter codes within that category*—Continued

CONSTITUENT CATEGORY	*PARAMETER CODES*
D.O. (Dissolved Oxygen)	00300
BOD (Biological-Oxygen-Demand)	00310
COD (Chemical-Oxygen-Demand)	00335, 00340
PH	00400
PESTICIDES	39330 through 39930
RADIOCHEMICAL	01501 through 01518, 03501 through 03518, 07000 through 07019 09501 through 09511, 13501 through 13506, 15501, 15502, 22703 22705, 80010 through 80060
BIOLOGIC	31501, 31503, 31505, 31507, 31615, 31616, 31617, 31619, 31673 31677, 31679, 31751, 71200
SEDMT (Sediment)	
SUS (suspended Sediments)	70326 through 70347, 80154, 80155
BED (Bed material)	80156 through 80175

RETRIEVAL OPTIONS

This index does not give specific information as to the dates of collection of samples nor about specifi parameters obtained for a sample. However, the information contained in the index can help the requester obtai the specific information he requires. For example, a requester who desires information on nitrogen data available o a certain reach of stream for the calendar years 1969–72 should indicate in his request the station numbers of th most upstream station and the farthest downstream station that identifies the reach of interest, the specifi parameter codes for the nitrogen data he wants (see table 1) and the dates January 1969 to December 1972. Th available data that meets this criteria will then be retrieved and furnished to the requester.

Water quality data may be retrieved using station numbers in one of three ways: (1) by individual statio numbers, (2) by a range of station numbers described by a beginning and ending station number, and (3) by vertic of latitude-longitude which compose a polygon. For retrieval by vertices of latitude-longitude, the polygon may ha a maximum of 50 vertices and a minimum of 3 vertices and must be listed in a counter-clockwise direction startin at any vertex of the polygon.

In addition to the retrieval options outlined above, several others are available. They are:

1. Retrieve all the data for a specified State.
2. Retrieve all of the data for a specified county within a State. Generally, the county codes are available onl for ground-water sites.
3. Data may be retrieved for a specific type of station. The types that may be specified are:
   a. Streams
   b. Wells
   c. Springs
   d. Lakes or reservoirs
   e. Estuaries
   f. Precipitation stations
4. Data for the entire period of record may be retrieved or only for a specific period described by a beginni year and month and an ending year and month.
5. All water quality data may be retrieved for a site or the retrieval may be restricted to a list of the parameter codes desired. See Attachment A for the list of parameter codes that are used in the system.
6. Data may also be retrieved within specific ranges of values. Each parameter code may have a set of high a low values imposed to restrict the retrieval. For example, the use of this option permits the retrieval dissolved oxygen values to those of less than 5.0 milligrams per liter or between 5.0 and 8.0 milligrams p liter, and so forth.
7. Ground-water quality data may be retrieved by a geologic unit code. This is the stratigraphic coding syst of the American Association of Petroleum Geologists to identify geologic units. The geologic unit code is 8-character code which identifies Erathem, System, and Series of the rock unit and the name of rock-stratigraphic unit.

DATA FORMATS

Data may be retrieved in machine-readable form on punch cards or card images on magnetic tape. The magnetic tapes may be either 7-track or 9-track, 556 or 800 bits per inch (7-track) and 800 or 1,600 bits per inch (9-track) with even or odd parity. The requester must specify his output requirements in detail. Punched card output is not desirable for response to requests for large volumes of data because of the handling and mailing difficulties associated with masses of cards.

Three types of cards are associated with water quality data; a header card, a geologic descriptor card, and a data card. These cards are shown in figures 2, 3 and 4. The punching of the header card (one for each station) and the geologic descriptor card (one for each ground water sample that has been coded in this manner) are optional and must be specifically requested if they are desired.

In addition, computer tabulations are available for data in the files. An example of this type of tabulation is shown in figure 5.



Figure 2.--Quality of water header card.

Column	1	Type-of-station code.
		'5' stream
		'6' well
		'7' spring
		'8' lake or reservoir
		'9' estuary station
		'P' precipitation station
Columns	2–16	Station identification number.
Columns	17–22	Latitude in degrees, minutes, and seconds.
Columns	23–29	Longitude in degrees, minutes, and seconds.
Columns	30–31	Sequence number to further identify sites within a 1-second grid.
Columns	32–33	Code for the State in which the station is located.
Columns	34–35	Code for the State in which the Geological Survey office that operates the station is located.
Columns	36–38	Code for the county in which the station is located.
Columns	39–62	Local identifier – the name used locally to identify a well or spring.
		or
Columns	39–80	Station name – the name to identify stream sites.

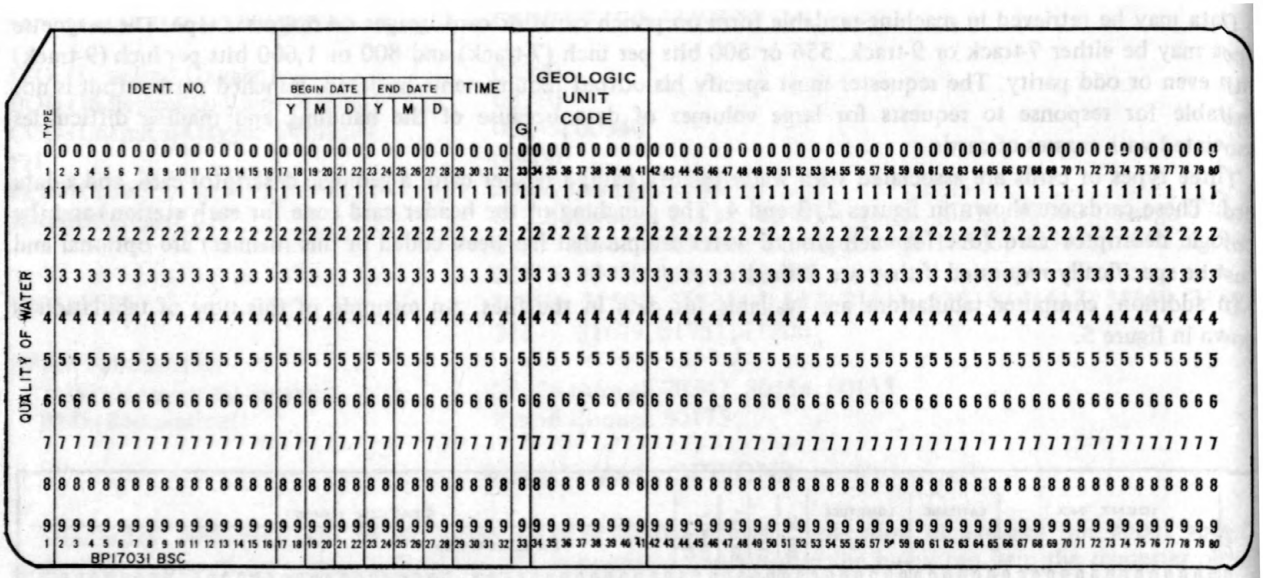

Figure 3.--Water quality geologic descriptor card.

Column	1	Analysis type.
		'2' or '4' denotes parameters determined in the laboratory. Type 4 denotes extra samples that were obtained during a composite period.
		'3' denotes parameters measured or determined in the field.
Column(s)	2–16	Station identification number.
Column(s)	17–22	Beginning date. The beginning date of a composite sample. If the sample is not a composite, then this is the date of collection.
		17–18 – Last two digits of the calendar year.
		19–20 – Month number. (January='01', December='12').
		21–22 – Day of the month.
Column(s)	23–28	Ending date. The ending date of a composite sample. If the sample is not a composite, then these columns are blank.
		23–24 – Last two digits of the calendar year.
		25–26 – Month number (as above).
		27–28 – Month number (as above).
Column(s)	29–32	Time of collection of the sample.
		Time recorded using 24-hour clock; 8:30 a.m. coded as 0830; 8:30 p.m. coded as 2030.
	33	Always coded with a 'G'.
Column(s)	34–41	The geologic unit code.
Column(s)	42–80	Blank.



Figure 4.--Water quality data card.

Columns 1–32, See figure 3 for the coding of these columns.

Columns 33–37, 45–49, 57–61, 69–73 Each parameter code in the file is identified by a unique, five digit code. A list of the codes is given in Attachment A.

Columns 38–41, 50–53, 62–65, 74–77 Parameter values are reported to a maximum of four significant figures. Except for negative values, the left-most position of the field will always contain the first significant digit of the value. For example, a parameter value of .02 will be punched as 2000. Negative values are punched with a minus sign in the left most position of the value field, followed by three significant figures. For example, -1.0 will be punched as -100. Each value is combined with an exponent to indicate the true determined value.

Columns 42–43, 54–55, 66–67, 78–79 Exponent. The true value of a parameter is indicated by punching an exponent for each parameter value. This exponent represents the number of positions that the decimal point, *assumed* to be to the left of the first significant figure of the value field, must be moved either to the left or right to determine the actual value of the parameter. If the exponent is positive the left position of the field will be punched with a zero. If the exponent is negative, the left position of the field will be punched with a minus sign. In the combined form, the actual value is essentially in the standard power of 10 notation. For example, 12.3 will be punched as 1230 02; 0.01 will be punched as 1000 -1.

Columns 44, 56, 68, 80 Remark code. The available codes are:

- 0 Estimated value.
- 1 Actual value is known to be less than the value shown.
- 2 Actual value is known to be greater than the value shown.
- 3 Presence of material verified but not quantified.
- 4 Presumptive evidence of presence of material.
- U Material specifically analysed for but not detected.
- B Results based on colony count outside the acceptable range (non-ideal colony count).

02339500 - CHATTAHOOCHEE RIVER AT WEST POINT, GA. DISTRICT CODE 13

WATER QUALITY DATA, WATER YEAR OCTOBER 1971 TO SEPTEMBER 1972

DATE	DIS-CHARGE (CFS)	PH (UNITS)	TEMPER-ATURE (DEG C)	DIS-SOLVED OXYGEN (MG/L)	TOTAL IRON (FE) (UG/L)	DIS-SOLVED CAL-CIUM (CA) (MG/L)	DIS-SOLVED MAG-NE-SIUM (MG) (MG/L)	DIS-SOLVED SODIUM (NA) (MG/L)	DIS-SOLVED PO-TAS-SIUM (K) (MG/L)
NOV.									
08...	3300	6.9	--	--	900	4.3	1.5	4.6	1.7
08...	3300	6.8	12.0	8.1	--	--	--	--	--
DEC.									
20...	3970	7.3	--	--	1300	5.0	1.8	5.0	1.7
20...	3970	6.6	13.0	7.7	--	--	--	--	--
FEB.									
01...	9000	7.0	--	--	2100	3.4	1.3	3.1	1.4
01...	9000	6.2	10.0	7.5	--	--	--	--	--
MAR.									
13...	5690	7.1	--	--	400	3.1	1.2	3.9	1.0
13...	5690	6.6	13.0	7.9	--	--	--	--	--
APR.									
24...	5620	7.2	--	--	750	4.3	1.5	5.4	1.4
24...	5620	6.7	22.0	5.5	--	--	--	--	--
JUNE									
05...	2860	7.0	--	--	350	3.6	1.3	5.2	1.6
05...	2860	6.7	22.5	6.5	--	--	--	--	--
JULY									
17...	2860	6.9	--	--	600	--	--	--	--
17...	2860	6.8	25.0	6.4	--	--	--	--	--
AUG.									
28...	2870	7.2	--	--	400	--	--	--	--
28...	2870	6.7	23.0	6.3	--	--	--	--	--

Figure 5.—Tabulation of water quality data.

USER CHARGES

The data requester will be billed the computer charges associated with the preparation of the data in response to his request. There are many variables associated with estimating these charges in advance. Some of the factors that govern charges are: 1) the amount of data requested 2) the output format selected 3) the timeframe required by the requester and 4) whether or not the requester provides the magnetic tape onto which the data are copied.

A general rule of thumb to determine charges would be to estimate $0.045 per analysis for output on cards, $0.05 per analysis for output on blocked (10 cards per block) magnetic tape and $0.095 per analysis for output on unblocked (card image) magnetic tape. Computer printout (tables) costs approximately $0.10 per analysis. These costs are based on analyses that have an average of 23 constituents per analysis.

The cost for individual requests can vary considerably from these estimates. The estimates do not include the cost of any magnetic tapes required. A minimum charge of $10.00 will be made for each request.

HOW TO OBTAIN THE DATA

When requesting water-quality data, the requester should state his needs clearly and be specific. This includes both the identification of items that he expects to receive from the file and output format that meets his requirements. All inquiries or requests relating to the "Index to Water-Quality Data Available from the U.S. Geological Survey in Machine-Readable Form to December 31, 1972" should be addressed to:

Chief Hydrologist
U.S. Geological Survey
Washington, D.C. 20244

STATION LIST

The stations shown in the following computer printouts are listed according to station number within each State. The States are in alphabetical order.

	Page		Page
Alabama	10	North Carolina	566
Florida	104	Puerto Rico	610
Georgia	433	South Carolina	669
Kentucky	475	Tennessee	693
Mississippi	523		

WATER YEAR	NO. SAMPL	D.S.	HARD-NESS	MAJ-OR CAT-IONS	SIL-ICA	ALU-MI-NUM	IRON	MAN-GA-NESE	MAJ_OR AN-IONS	FLU-O-RIDE	CAR-BON	NI_TRO-GEN	PHOS_PHO-ROUS	D.O.	BOD	COD	PH	PES-TI-CIDES	RAD_IO-CHEM-ICAL	BIO-LOG-IC	SEDMT SUS	SEDMT BED
02339215 WEHADKEE CREEK NEAR ROCK MILLS, ALA.										LAT=33 08 50 LONG=085 16 55					STREAM		STATE=01	COUNTY=		DIST.=01		
1968	3	0	3	0	0	0	0	0	3	0	0	0	0	0	0	0	3	0	0	0	0	0
02339495 OSILIGEE CREEK NEAR LANETT, ALA.										LAT=32 54 10 LONG=085 11 30					STREAM		STATE=01	COUNTY=		DIST.=01		
1968	3	0	3	0	0	0	0	0	3	0	0	0	0	0	0	0	3	0	0	0	0	0
02340750 OSANIPPA CK NR FAIRFAX,ALA.										LAT=32 47 20 LONG=085 11 30					STREAM		STATE=01	COUNTY=		DIST.=01		
1963	7	0	0	0	0	0	0	0	0	0	0	0	0	0	0	0	0	0	0	0	0	0
1964	6	0	0	0	0	0	0	0	0	0	0	0	0	0	0	0	0	0	0	0	0	0
1965	12	0	1	0	0	0	0	0	1	0	0	0	0	0	0	0	1	0	0	0	0	0
1966	6	0	0	0	0	0	0	0	0	0	0	0	0	0	0	0	0	0	0	0	0	0
1967	7	0	0	0	0	0	0	0	0	0	0	0	0	0	0	0	0	0	0	0	0	0
1968	10	0	3	0	0	0	0	0	3	0	0	0	0	0	0	0	3	0	0	0	0	0
1969	7	0	0	0	0	0	0	0	0	0	0	0	0	0	0	0	0	0	0	0	0	0
02340770 OSANIPPA CREEK NEAR BLANTON, ALA.										LAT=32 43 56 LONG=085 08 29					STREAM		STATE=01	COUNTY=		DIST.=01		
1969	1	0	1	0	0	0	0	0	1	0	0	1	0	0	0	0	1	0	0	0	0	0
02341030 WACOOCHEE CREEK (NR PHENIX CITY) AT VALLEY										LAT=32 37 20 LONG=085 08 00					STREAM		STATE=01	COUNTY=		DIST.=01		
1968	3	0	3	0	0	0	0	0	3	0	0	0	0	0	0	0	3	0	0	0	0	0
02341480 MILL CREEK NEAR PHENIX CITY, ALA.										LAT=32 29 32 LONG=085 01 58					STREAM		STATE=01	COUNTY=		DIST.=01		
1968	1	0	1	0	0	0	0	0	1	0	0	0	0	0	0	0	1	0	0	0	0	0
02342150 UCHEE CREEK NEAR SEALE, ALA.										LAT=32 21 16 LONG=085 05 44					STREAM		STATE=01	COUNTY=		DIST.=01		
1963	8	0	0	0	0	0	0	0	0	0	0	0	0	0	0	0	0	0	0	0	0	0
1964	8	0	0	0	0	0	0	0	0	0	0	0	0	0	0	0	0	0	0	0	0	0
1966	10	0	0	0	0	0	0	0	0	0	0	0	0	0	0	0	0	0	0	0	0	0
1967	8	0	0	0	0	0	0	0	0	0	0	0	0	0	0	0	0	0	0	0	0	0
1968	9	0	1	0	0	0	0	0	1	0	0	0	0	0	0	0	1	0	0	0	0	0
1969	8	0	0	0	0	0	0	0	0	0	0	0	0	0	0	0	0	0	0	0	0	0
02342200 PHELPS CREEK NEAR OPELIKA, ALA.										LAT=32 34 LONG=085 16					STREAM		STATE=01	COUNTY=		DIST.=01		
1963	10	0	0	0	0	0	0	0	0	0	0	0	0	0	0	0	0	0	0	0	0	0
1964	10	0	0	0	0	0	0	0	0	0	0	0	0	0	0	0	0	0	0	0	0	0
1965	11	0	0	0	0	0	0	0	0	0	0	0	0	0	0	0	0	0	0	0	0	0
1966	10	0	0	0	0	0	0	0	0	0	0	0	0	0	0	0	0	0	0	0	0	0

WATER YEAR	NC. SAMPL	D.S.	HARD-NESS	MAJ-OR CAT-IONS	SIL-ICA	ALU-MI-NUM	IRON	MAN-GA-NESE	MAJ_OR AN-IONS	FLU-O-RIDE	CAR-BON	NI_TRO-GEN	PHOS_PHO-ROUS	D.O.	BOD	COD	PH	PES-TI-CIDES	RAD_IO-CHEM-ICAL	BIO-LOG-IC	SEDMT SUS	SEDMT BED
02342200 PHELPS CREEK NEAR OPELIKA, ALA.										LAT=32 34		LONG=085 16			STREAM		STATE=01	COUNTY=		DIST.=01		
1967	1	0	0	0	0	0	0	0	0	0	0	0	0	0	0	0	0	0	0	0	0	0
1968	6	0	4	0	0	0	0	0	4	0	0	0	0	0	0	0	4	0	0	0	0	0
02342280 LITTLE UCHEE CREEK NEAR BLEECKER, ALA.										LAT=32 29 45		LONG=085 10 15			STREAM		STATE=01	COUNTY=		DIST.=01		
1968	3	0	3	0	0	0	0	0	3	0	0	0	0	0	0	0	3	0	0	0	0	0
02342360 LITTLE UCHEE CREEK NEAR CRAWFORD, ALA.										LAT=32 27 42		LONG=085 07 51			STREAM		STATE=01	COUNTY=		DIST.=01		
1968	1	0	1	0	0	0	0	0	1	0	0	0	0	0	0	0	1	0	0	0	0	0
02342400 LITTLE UCHEE CREEK NEAR SEALE, ALA.										LAT=32 22 40		LONG=085 04 50			STREAM		STATE=01	COUNTY=		DIST.=01		
1968	1	0	1	0	0	0	0	0	1	0	0	0	0	0	0	0	1	0	0	0	0	0
02342500 UCHEE CREEK NEAR FT. MITCHELL, ALA.										LAT=32 19 00		LONG=085 00 54			STREAM		STATE=01	COUNTY=113		DIST.=01		
1963	9	0	0	0	0	0	0	0	0	0	0	0	0	0	0	0	0	0	0	0	0	0
1964	10	0	0	0	0	0	0	0	0	0	0	0	0	0	0	0	0	0	0	0	0	0
1965	11	0	0	0	0	0	0	0	0	0	0	0	0	0	0	0	0	0	0	0	0	0
1966	10	0	0	0	0	0	0	0	0	0	0	0	0	0	0	0	0	0	0	0	0	0
1967	8	0	0	0	0	0	0	0	0	0	0	0	0	0	0	0	0	0	0	0	0	0
1968	13	0	3	0	0	0	0	0	3	0	0	0	0	0	0	0	3	0	0	0	0	0
1969	14	0	5	0	0	0	0	0	5	0	0	1	0	0	0	0	5	0	0	0	0	0
1970	16	0	7	0	0	0	0	0	7	0	0	0	0	0	0	0	7	0	0	0	0	0
1971	6	0	1	0	0	0	0	0	1	0	0	0	0	0	0	0	1	0	0	0	0	0
02342892 HATCHECHUBBEE CREEK NR TITTSVIEW, ALA										LAT=32 10 57		LONG=085 10 03			STREAM		STATE=01	COUNTY=		DIST.=01		
1968	1	0	1	0	0	0	0	0	1	0	0	0	0	0	0	0	1	0	0	0	0	0
02342897 WATERMELON CREEK NEAR PITTSVIEW, ALA.										LAT=32 14 36		LONG=085 09 58			STREAM		STATE=01	COUNTY=		DIST.=01		
1968	1	0	1	0	0	0	0	0	1	0	0	0	0	0	0	0	1	0	0	0	0	0
02342899 WATERMELON CREEK AT PITTSVIEW, ALA.										LAT=32 11 37		LONG=085 08 47			STREAM		STATE=01	COUNTY=		DIST.=01		
1968	1	0	1	0	0	0	0	0	1	0	0	0	0	0	0	0	1	0	0	0	0	0
02342933 SOUTH FORK COWIKEE C NR BATESVILLE, ALA.										LAT=32 01 03		LONG=085 17 45			STREAM		STATE=01	COUNTY=005		DIST.=01		
1964	16	0	3	0	0	0	0	0	3	0	0	0	0	0	0	0	3	0	0	0	0	0
1965	16	0	5	0	0	0	0	0	5	0	0	0	0	0	0	0	5	0	0	0	0	0
1966	10	0	0	0	0	0	0	0	0	0	0	0	0	0	0	0	0	0	0	0	0	0

WATER YEAR	NO. SAMPL	D.S.	HARD-NESS	MAJ-OR CAT-IONS	SIL-ICA	ALU-MI-NUM	IRON	MAN-GA-NESE	MAJ-OR AN-IONS	FLU-O-RIDE	CAR-BON	NI-TRO-GEN	PHOS-PHO-ROUS	D.O.	BOD	COD	PH	PES-TI-CIDES	RAD-IO-CHEM-ICAL	BIO-LOG-IC	SEDMT SUS	SEDMT BED
02342933 SOUTH FORK COWIKEE C NR BATESVILLE, ALA. LAT=32 01 03 LONG=085 17 45 STREAM STATE=01 COUNTY=005 DIST.=01																						
1967	8	0	0	0	0	0	0	0	0	0	0	0	0	0	0	0	0	0	0	0	0	0
1968	9	0	0	0	0	0	0	0	0	0	0	0	0	0	0	0	0	0	0	0	0	0
1969	10	0	1	0	0	0	0	0	1	0	0	0	0	0	0	0	1	0	0	0	0	0
1970	9	0	0	0	0	0	0	0	0	0	0	0	0	0	0	0	0	0	0	0	0	0
1971	7	0	2	0	0	0	0	0	2	0	0	0	0	0	0	0	2	0	0	0	0	0
02343040 CHENEYHATCHEE CK NR EUFAULA,ALA. LAT=31 50 25 LONG=085 13 11 STREAM STATE=01 COUNTY= DIST.=01																						
1964	3	0	3	0	0	0	0	0	3	0	0	0	0	0	0	0	3	0	0	0	0	0
02343275 ABBIE CK NR ABBIEVILLE,ALA. LAT=31 33 42 LONG=085 12 18 STREAM STATE=01 COUNTY= DIST.=01																						
1963	8	0	0	0	0	0	0	0	0	0	0	0	0	0	0	0	0	0	0	0	0	0
1964	13	0	3	0	0	0	0	0	3	0	0	0	0	0	0	0	3	0	0	0	0	0
1965	10	0	0	0	0	0	0	0	0	0	0	0	0	0	0	0	0	0	0	0	0	0
1966	10	0	0	0	0	0	0	0	0	0	0	0	0	0	0	0	0	0	0	0	0	0
1967	8	0	0	0	0	0	0	0	0	0	0	0	0	0	0	0	0	0	0	0	0	0
1968	9	0	0	0	0	0	0	0	0	0	0	0	0	0	0	0	0	0	0	0	0	0
1969	9	0	1	0	0	0	0	0	1	0	0	0	0	0	0	0	1	0	0	0	0	0
02343292 SANDY CK NR NEWVILLE,ALA. LAT=31 26 13 LONG=085 15 36 STREAM STATE=01 COUNTY= DIST.=01																						
1964	1	0	1	0	0	0	0	0	1	0	0	0	0	0	0	0	1	0	0	0	0	0
02343300 ABBIE CREEK NEAR HALEBURG, ALA. LAT=31 28 24 LONG=085 09 45 STREAM STATE=01 COUNTY=067 DIST.=01																						
1963	10	0	0	0	0	0	0	0	0	0	0	0	0	0	0	0	0	0	0	0	0	0
1964	14	0	3	0	0	0	0	0	3	0	0	0	0	0	0	0	3	0	0	0	0	0
1965	15	0	5	0	0	0	0	0	5	0	0	0	0	0	0	0	5	0	0	0	0	0
1966	10	0	0	0	0	0	0	0	0	0	0	0	0	0	0	0	0	0	0	0	0	0
1967	8	0	0	0	0	0	0	0	0	0	0	0	0	0	0	0	0	0	0	0	0	0
1968	9	0	0	0	0	0	0	0	0	0	0	0	0	0	0	0	0	0	0	0	0	0
1969	10	0	1	0	0	0	0	0	1	0	0	0	0	0	0	0	1	0	0	0	0	0
1970	9	0	0	0	0	0	0	0	0	0	0	0	0	0	0	0	0	0	0	0	0	0
1971	6	0	1	0	0	0	0	0	1	0	0	0	0	0	0	0	1	0	0	0	0	0
02343500 CHATTAHOOCHEE R AT COLUMBIA,ALA. LAT=31 17 11 LONG=085 05 45 STREAM STATE=01 COUNTY= DIST.=01																						
1941	36	36	36	36	36	0	36	0	36	36	0	36	0	0	0	0	0	0	0	0	0	0
1957	3	1	1	1	1	0	1	0	1	1	0	1	0	0	0	0	1	0	0	0	0	0
1958	7	4	4	4	4	0	4	0	4	4	0	4	0	0	0	0	4	0	0	0	0	0
1964	3	0	3	0	0	0	0	0	3	0	0	0	0	0	0	0	3	0	0	0	0	0

WATER YEAR	NO. SAMPL	D.S.	HARD-NESS	MAJ-OR CAT-IONS	SIL-ICA	ALU-MI-NUM	IRON	MAN-GA-NESE	MAJ-OR AN-IONS	FLU-O-RIDE	CAR-BON	NI-TRO-GEN	PHOS-PHO-ROUS	D.O.	BOD	COD	PH	PES-TI-CIDES	RAD-IO-CHEM-ICAL	BIO-LOG-IC	SEDMT SUS	SEDMT BED
02343700 STEVENSON CK NR HEADLAND,ALA.										LAT=31 21 00 LONG=085 13 00					STREAM		STATE=01	COUNTY=		DIST.=01		
1963	11	0	0	0	0	0	0	0	0	0	0	0	0	0	0	0	0	0	0	0	0	0
1964	14	0	3	0	0	0	0	0	3	0	0	0	0	0	0	0	3	0	0	0	0	0
1965	14	0	4	0	0	0	0	0	5	0	0	0	0	0	0	0	5	0	0	0	0	0
1966	5	0	0	0	0	0	0	0	0	0	0	0	0	0	0	0	0	0	0	0	0	0
1967	1	0	0	0	0	0	0	0	0	0	0	0	0	0	0	0	0	0	0	0	0	0
1969	1	0	1	0	0	0	0	0	1	0	0	0	0	0	0	0	1	0	0	0	0	0
02343750 OMUSEE CK AT COLUMBIA,ALA.										LAT=31 17 00 LONG=085 07 00					STREAM		STATE=01	COUNTY=		DIST.=01		
1964	1	0	1	0	0	0	0	0	1	0	0	0	0	0	0	0	1	0	0	0	0	0
02344000 CHATTAHOOCHEE RIVER AT ALAGA, ALA.										LAT=31 06 54 LONG=085 02 43					STREAM		STATE=01	COUNTY=		DIST.=13		
1958	2	1	1	1	1	0	1	0	1	1	0	1	0	0	0	0	1	0	0	0	0	0
1964	3	0	3	0	0	0	0	0	3	0	0	0	0	0	0	0	3	0	0	0	0	0
1968	16	8	8	8	8	0	8	8	8	0	0	8	8	1	8	0	8	0	0	8	0	0
1969	20	10	10	10	10	0	10	10	10	0	0	10	10	10	9	0	10	0	0	9	0	0
1970	12	6	6	6	6	0	6	6	6	0	0	6	6	5	6	0	8	0	0	5	0	0
1971	8	4	4	4	0	0	4	4	4	0	0	4	4	4	3	0	8	0	0	4	0	0
1972	8	3	4	3	0	0	3	3	3	0	3	4	4	4	4	0	8	0	0	4	0	0
1973	2	0	1	0	0	0	0	0	0	0	1	1	1	1	1	0	2	0	0	1	0	0
02358770 BIG CK NR MADRID,ALA.										LAT=31 01 14 LONG=085 21 01					STREAM		STATE=01	COUNTY=		DIST.=01		
1964	3	0	3	0	0	0	0	0	3	0	0	0	0	0	0	0	3	0	0	0	0	0
02359975 LINDSEY CK NR CLAYTON,ALA.										LAT=31 47 20 LONG=085 26 12					STREAM		STATE=01	COUNTY=		DIST.=01		
1964	1	0	1	0	0	0	0	0	1	0	0	0	0	0	0	0	1	0	0	0	0	0
02360000 W F CHOCTAWHATCHEE R AT BLUE SPRS, ALA.										LAT=31 39 49 LONG=085 30 18					STREAM		STATE=01	COUNTY=005		DIST.=01		
1963	8	0	0	0	0	0	0	0	0	0	0	0	0	0	0	0	0	0	0	0	0	0
1964	12	0	3	0	0	0	0	0	3	0	0	0	0	0	0	0	3	0	0	0	0	0
1965	9	0	0	0	0	0	0	0	0	0	0	0	0	0	0	0	0	0	0	0	0	0
1966	10	0	0	0	0	0	0	0	0	0	0	0	0	0	0	0	0	0	0	0	0	0
1967	8	0	0	0	0	0	0	0	0	0	0	0	0	0	0	0	0	0	0	0	0	0
1968	9	0	0	0	0	0	0	0	0	0	0	0	0	0	0	0	0	0	0	0	0	0
1969	2	0	1	0	0	0	0	0	1	0	0	0	0	0	0	0	1	0	0	0	0	0
1971	1	0	1	0	0	0	0	0	1	0	0	0	0	0	0	0	1	0	0	0	0	0

WATER YEAR	NO. SAMPL	D.S.	HARD-NESS	MAJ-OR CAT-IONS	SIL-ICA	ALU-MI-NUM	IRON	MAN-GA-NESE	MAJ_OR AN-IONS	FLU-O-RIDE	CAR-BON	NI_TRO-GEN	PHOS_PHO-ROUS	D.O.	BOD	COD	PH	PES-TI-CIDES	RAD_IO-CHEM-ICAL	BIO-LOG-IC	SEDMT SUS	SEDMT BED
02360002 BLUE SPRING AT BLUE SPRINGS, ALA.										LAT=31 39 52 LCNG=085 30 37					SPRING		STATE=01 COUNTY=005 DIST.=01				
1971	1	0	1	0	0	0	0	0	1	0	0	0	0	0	0	0	1	0	0	0	0	0
02360275 JUDY CK NR OZARK,ALA.										LAT=31 27 47 LONG=085 34 20					STREAM		STATE=01 COUNTY= DIST.=01				
1960	1	0	0	0	0	0	0	0	0	0	0	0	0	0	0	0	0	0	0	0	0	0
1963	8	0	0	0	0	0	0	0	0	0	0	0	0	0	0	0	0	0	0	0	0	0
1964	15	0	3	0	0	0	0	0	3	0	0	0	0	0	0	0	3	0	0	0	0	0
1965	10	0	0	0	0	0	0	0	0	0	0	0	0	0	0	0	0	0	0	0	0	0
1966	10	0	0	0	0	0	0	0	0	0	0	0	0	0	0	0	0	0	0	0	0	0
1967	8	0	0	0	0	0	0	0	0	0	0	0	0	0	0	0	0	0	0	0	0	0
1968	9	0	0	0	0	0	0	0	0	0	0	0	0	0	0	0	0	0	0	0	0	0
1969	8	0	0	0	0	0	0	0	0	0	0	0	0	0	0	0	0	0	0	0	0	0
02360280 JUDY CREEK NEAR OZARK, ALA.										LAT=31 27 47 LONG=085 34 20					STREAM		STATE=01 COUNTY= DIST.=01				
1969	1	0	1	0	0	0	0	0	1	0	0	0	0	0	0	0	1	0	0	0	0	0
02360300 EF CHOCTAWHATCHEE R NR EDWIN,ALA.										LAT=31 40 38 LONG=085 20 45					STREAM		STATE=01 COUNTY= DIST.=01				
1964	3	0	3	0	0	0	0	0	3	0	0	0	0	0	0	0	3	0	0	0	0	0
02360500 EF CHOCTAWHATCHEE R NR MIDLAND CITY,ALA.										LAT=31 22 23 LONG=085 28 38					STREAM		STATE=01 COUNTY= DIST.=01				
1963	11	0	0	0	0	0	0	0	0	0	0	0	0	0	0	0	0	0	0	0	0	0
1964	4	0	3	0	0	0	0	0	3	0	0	0	0	0	0	0	3	0	0	0	0	0
1965	9	0	0	0	0	0	0	0	0	0	0	0	0	0	0	0	0	0	0	0	0	0
1966	8	0	0	0	0	0	0	0	0	0	0	0	0	0	0	0	0	0	0	0	0	0
1967	7	0	0	0	0	0	0	0	0	0	0	0	0	0	0	0	0	0	0	0	0	0
1968	6	0	0	0	0	0	0	0	0	0	0	0	0	0	0	0	0	0	0	0	0	0
1969	2	0	1	0	0	0	0	0	1	0	0	0	0	0	0	0	1	0	0	0	0	0
02361000 CHOCTAWHATCHEE RIVER NEAR NEWTON, ALA.										LAT=31 20 30 LONG=085 36 43					STREAM		STATE=01 COUNTY=045 DIST.=01				
1963	9	0	0	0	0	0	0	0	0	0	0	0	0	0	0	0	0	0	0	0	0	0
1964	34	23	23	23	23	0	23	0	23	23	0	23	0	0	0	0	23	0	0	0	0	0
1965	49	34	38	34	34	0	34	0	38	34	0	34	0	0	0	0	37	0	0	0	0	0
1966	45	33	34	34	34	0	33	0	34	34	0	33	0	0	0	0	34	0	0	0	0	0
1967	8	0	0	0	0	0	0	0	0	0	0	0	0	0	0	0	0	0	0	0	0	0
1968	9	0	0	0	0	0	0	0	0	0	0	0	0	0	0	0	0	0	0	0	0	0
1969	11	0	1	0	0	0	0	0	1	0	0	0	0	0	0	0	1	0	0	0	0	0
1970	9	0	0	0	0	0	0	0	0	0	0	0	0	0	0	0	0	0	0	0	0	0
1971	7	0	2	0	0	0	0	0	2	0	0	0	0	0	0	0	2	0	0	0	0	0

WATER YEAR	NO. SAMPL	D.S.	HARD-NESS	MAJ-OR CAT-IONS	SIL-ICA	ALU-MI-NUM	IRON	MAN-GA-NESE	MAJ_OR AN-IONS	FLU-O-RIDE	CAR-BON	NI_TRO-GEN	PHOS_PHO-ROUS	D.O.	BOD	COD	PH	PES-TI-CIDES	RAD_IC-CHEM-ICAL	BIC-LOG-IC	SEDMT SUS	SEDMT BED
02361000 CHOCTAWHATCHEE RIVER NEAR NEWTON, ALA. LAT=31 20 30 LONG=085 36 43 STREAM STATE=01 COUNTY=045 DIST.=01																						
1972	10	5	5	5	5	0	5	5	9	5	0	5	0	5	0	0	6	0	0	0	0	0
1973	2	1	1	1	1	0	1	1	2	1	0	1	0	1	0	0	1	0	0	0	0	0
02361150 L CHOCTAWHATCHEE R NR DOTHAN,ALA. LAT=31 16 27 LONG=085 37 11 STREAM STATE=01 COUNTY= DIST.=01																						
1964	1	0	1	0	0	0	0	0	1	0	0	0	0	0	0	0	1	0	0	0	0	0
02361175 L CHOCTAWHATCHEE R NR WICKSBURG,ALA. LAT=31 14 10 LONG=085 37 11 STREAM STATE=01 COUNTY= DIST.=01																						
1964	3	0	3	0	0	0	0	0	3	0	0	0	0	0	0	0	3	0	0	0	0	0
02361250 HURRICANE CK NR HARTFORD,ALA. LAT=31 06 23 LONG=085 37 11 STREAM STATE=01 COUNTY= DIST.=01																						
1964	1	0	1	0	0	0	0	0	1	0	0	0	0	0	0	0	1	0	0	0	0	0
02361350 BEAR CK NR OZARK,ALA. LAT=31 26 41 LONG=085 42 12 STREAM STATE=01 COUNTY= DIST.=01																						
1964	1	0	1	0	0	0	0	0	1	0	0	0	0	0	0	0	1	0	0	0	0	0
02361375 CLAYBANK CK NR DALEVILLE,ALA. LAT=31 18 29 LONG=085 44 36 STREAM STATE=01 COUNTY= DIST.=01																						
1964	3	0	3	0	0	0	0	0	3	0	0	0	0	0	0	0	3	0	0	0	0	0
02361400 CLAYBANK CK AT CLAYHATCHEE,ALA. LAT= LONG= STREAM STATE=01 COUNTY= DIST.=01																						
1964	3	0	3	0	0	0	0	0	3	0	0	0	0	0	0	0	3	0	0	0	0	0
02361500 CHOCTAWHATCHEE R NR BELLWOOD,ALA. LAT=31 09 33 LONG=085 47 04 STREAM STATE=01 COUNTY= DIST.=01																						
1964	1	0	1	0	0	0	0	0	1	0	0	0	0	0	0	0	1	0	0	0	0	0
02362000 CHOCTAWHATCHEE R NR GENEVA,ALA. LAT=31 02 28 LONG=085 51 58 STREAM STATE=01 COUNTY= DIST.=01																						
1964	3	0	3	0	0	0	0	0	3	0	0	0	0	0	0	0	3	0	0	0	0	0
02362200 DOUBLE BRIDGES CK NR ENTERPRISE,ALA. LAT=31 16 59 LONG=085 54 56 STREAM STATE=01 COUNTY= DIST.=01																						
1964	1	0	1	0	0	0	0	0	1	0	0	0	0	0	0	0	1	0	0	0	0	0
02362500 DOUBLE BRIDGES CK AT GENEVA,ALA. LAT=31 02 33 LONG=085 51 41 STREAM STATE=01 COUNTY= DIST.=01																						
1964	3	0	3	0	0	0	0	0	3	0	0	0	0	0	0	0	3	0	0	0	0	0

WATER YEAR	NO. SAMPL	D.S.	HARD-NESS	MAJ-OR CAT-IONS	SIL-ICA	ALU-MI-NUM	IRON	MAN-GA-NESE	MAJ_ OR AN-IONS	FLU-O-RIDE	CAR-BON	NI_ TRO-GEN	PHOS_ PHO-ROUS	D.O.	BOD	COD	PH	PES-TI-CIDES	RAD_ IO-CHEM-ICAL	BIO-LOG-IC	SEDMT SUS	SEDMT BED
	02362590 JOHNSCN CK NR MIDWAY,ALA.									LAT=		LONG=			STREAM		STATE=01		CCUNTY=		DIST.=01	
1964	1	0	1	0	0	0	0	0	1	0	0	0	0	0	0	0	1	0	0	0	0	0
	02362638 INDIAN CK AT PICKETT ALA									LAT=		LONG=			STREAM		STATE=01		CCUNTY=		DIST.=01	
1964	2	0	2	0	0	0	0	0	2	0	0	0	0	0	0	0	2	0	0	0	0	0
	02362640 PEA R NR PEROTE,ALA.									LAT=		LONG=			STREAM		STATE=01		COUNTY=		DIST.=01	
1964	2	0	2	0	0	0	0	0	2	0	0	0	0	0	0	0	2	0	0	0	0	0
	02362700 PEA CK NR CLAYTON,ALA.									LAT=		LONG=			STREAM		STATE=01		COUNTY=		DIST.=01	
1964	1	0	1	0	0	0	0	0	1	0	0	0	0	0	0	0	1	0	0	0	0	0
	02362750 PEA CK NR LOUISVILLE,ALA.									LAT=		LONG=			STREAM		STATE=01		CCUNTY=		DIST.=01	
1964	3	0	3	0	0	0	0	0	3	0	0	0	0	0	0	0	3	0	0	0	0	0
	02362775 BUCKHCRN CK NR JOSIE,ALA.									LAT=		LONG=			STREAM		STATE=01		CCUNTY=		DIST.=01	
1964	3	0	3	0	0	0	0	0	3	0	0	0	0	0	0	0	3	0	0	0	0	0
	02362790 PEA R NR BRUNDIDGE,ALA.									LAT=31 42 50		LONG=085 42 26			STREAM		STATE=01		CCUNTY=		DIST.=01	
1964	3	0	3	0	0	0	0	0	3	0	0	0	0	0	0	0	3	0	0	0	0	0
	02362800 BRANCH CK NR CLIO,ALA.									LAT=31 42 34		LONG=085 39 39			STREAM		STATE=01		CCUNTY=		DIST.=01	
1964	1	0	1	0	0	0	0	0	1	0	0	0	0	0	0	0	1	0	0	0	0	0
	02362810 BIG CK NR CLIO,ALA.									LAT=31 42 40		LONG=085 41 12			STREAM		STATE=01		CCUNTY=		DIST.=01	
1964	1	0	1	0	0	0	0	0	1	0	0	0	0	0	0	0	1	0	0	0	0	0
	02362850 RICHLAND CK NR BRUNDIDGE,ALA.									LAT=31 43 31		LONG=085 43 28			STREAM		STATE=01		CCUNTY=		DIST.=01	
1964	3	0	3	0	0	0	0	0	3	0	0	0	0	0	0	0	3	0	0	0	0	0
	02363000 PEA RIVER NEAR ARITON, ALA.									LAT=31 35 41		LONG=085 46 59			STREAM		STATE=01		CCUNTY=045		DIST.=01	
1963	9	0	0	0	0	0	0	0	0	0	0	0	0	0	0	0	0	0	0	0	0	0
1964	14	0	3	0	0	0	0	0	3	0	0	0	0	0	0	0	3	0	0	0	0	0
1965	15	0	5	0	0	0	0	0	5	0	0	0	0	0	0	0	5	0	0	0	0	0
1966	11	0	0	0	0	0	0	0	0	0	0	0	0	0	0	0	0	0	0	0	0	0
1967	8	0	0	0	0	0	0	0	0	0	0	0	0	0	0	0	0	0	0	0	0	0

WATER YEAR	NO. SAMPL	D.S.	HARD- NESS	MAJ- OR CAT- IONS	SIL- ICA	ALU- MI- NUM	IRON	MAN- GA- NESE	MAJ_ OR AN- IONS	FLU- O- RIDE	CAR- BON	NI_ TRO- GEN	PHOS_ PHO- ROUS	D.O.	BOD	COD	PH	PES- TI- CIDES	RAD_ IO- CHEM- ICAL	BIC- LOG- IC	SEDMT SUS	SEDMT BED
	02363000 PEA RIVER NEAR ARITON, ALA.									LAT=31 35 41		LONG=085 46 59			STREAM		STATE=01		COUNTY=045		DIST.=01	
1968	9	0	0	0	0	0	0	0	0	0	0	0	0	0	0	0	0	0	0	0	0	0
1969	10	0	1	0	0	0	0	0	1	0	0	0	0	0	0	0	1	0	0	0	0	0
1970	10	0	0	0	0	0	0	0	0	0	0	0	0	0	0	0	0	0	0	0	0	0
1971	1	0	0	0	0	0	0	0	0	0	0	0	0	0	0	0	0	0	0	0	0	0
1972	6	3	3	3	3	0	3	3	6	3	0	3	0	3	0	0	4	0	0	0	0	0
1973	2	1	1	1	1	0	1	1	2	1	0	1	0	1	0	0	1	0	0	0	0	0
	02363100 PEA R NR ELBA,ALA.									LAT=31 25 58		LONG=085 58 11			STREAM		STATE=01		COUNTY=		DIST.=01	
1964	3	0	3	0	0	0	0	0	3	0	0	0	0	0	0	0	3	0	0	0	0	0
	02363200 WHITEWATER CK NR BRUNDIDGE,ALA.									LAT=31 43 43		LONG=085 52 17			STREAM		STATE=01		COUNTY=		DIST.=01	
1964	3	0	3	0	0	0	0	0	3	0	0	0	0	0	0	0	3	0	0	0	0	0
	02363300 WHITEWATER CK NR ARCUS,ALA.									LAT=31 30 20		LONG=086 01 54			STREAM		STATE=01		COUNTY=		DIST.=01	
1964	3	0	3	0	0	0	0	0	3	0	0	0	0	0	0	0	3	0	0	0	0	0
	02363400 BIG CK NR ARCUS,ALA.									LAT=		LONG=			STREAM		STATE=01		COUNTY=		DIST.=01	
1964	3	0	3	0	0	0	0	0	3	0	0	0	0	0	0	0	3	0	0	0	0	0
	02363500 WHITENWATER CK NR ELBA,ALA.									LAT=		LONG=			STREAM		STATE=01		COUNTY=		DIST.=01	
1964	3	0	3	0	0	0	0	0	3	0	0	0	0	0	0	0	3	0	0	0	0	0
	02364000 PEA R AT ELBA,ALA.									LAT=		LONG=			STREAM		STATE=01		COUNTY=		DIST.=01	
1964	3	0	3	0	0	0	0	0	3	0	0	0	0	0	0	0	3	0	0	0	0	0
	02364500 PEA RIVER NEAR SAMSON, ALA.									LAT=31 06 45		LONG=086 05 58			STREAM		STATE=01		COUNTY=061		DIST.=01	
1963	10	0	0	0	0	0	0	0	0	0	0	0	0	0	0	0	0	0	0	0	0	0
1964	16	0	3	0	0	0	0	0	3	0	0	0	0	0	0	0	3	0	0	0	0	0
1965	15	0	5	0	0	0	0	0	5	0	0	0	0	0	0	0	5	0	0	0	0	0
1966	10	0	0	0	0	0	0	0	0	0	0	0	0	0	0	0	0	0	0	0	0	0
1967	8	0	0	0	0	0	0	0	0	0	0	0	0	0	0	0	0	0	0	0	0	0
1968	9	0	0	0	0	0	0	0	0	0	0	0	0	0	0	0	0	0	0	0	0	0
1969	10	0	1	0	0	0	0	0	1	0	0	0	0	0	0	0	1	0	0	0	0	0
1970	7	0	0	0	0	0	0	0	0	0	0	0	0	0	0	0	0	0	0	0	0	0
1971	2	0	0	0	0	0	0	0	0	0	0	0	0	0	0	0	0	0	0	0	0	0
1972	7	4	4	4	4	0	4	4	7	4	0	4	0	3	0	0	4	0	0	0	0	0

WATER YEAR	NO. SAMPL	D.S.	HARD-NESS	MAJ-OR CAT-IONS	SIL-ICA	ALU-MI-NUM	IRON	MAN-GA-NESE	MAJ-OR AN-IONS	FLU-O-RIDE	CAR-BON	NI-TRO-GEN	PHOS-PHO-ROUS	D.O.	BOD	COD	PH	PES-TI-CIDES	RAD-IO-CHEM-ICAL	BIO-LOG-IC	SEDMT SUS	SEDMT BED
	02364700 FLAT CK NR SAMSON,ALA.									LAT=31 02 36		LONG=086 06 05			STREAM		STATE=01	COUNTY=		DIST.=01		
1964	3	0	3	0	0	0	0	0	3	0	0	0	0	0	0	0	3	0	0	0	0	0
	02364900 SANDY CK NR GENEVA,ALA.									LAT=		LONG=			STREAM		STATE=01	COUNTY=		DIST.=01		
1964	1	0	1	0	0	0	0	0	1	0	0	0	0	0	0	0	1	0	0	0	0	0
	02365000 PEA R NR GENEVA,ALA.									LAT=31 02 00		LONG=085 53 00			STREAM		STATE=01	COUNTY=		DIST.=01		
1964	3	0	3	0	0	0	0	0	3	0	0	0	0	0	0	0	3	0	0	0	0	0
	02367480 LIGHTWOOD KNOT CK NR OPP,ALA.									LAT=		LONG=			STREAM		STATE=01	COUNTY=		DIST.=01		
1964	3	0	3	0	0	0	0	0	3	0	0	0	0	0	0	0	3	0	0	0	0	0
	02367500 LIGHTWOOD KNOT CK AT BABBIE,ALA.									LAT=31 16 00		LONG=086 19 00			STREAM		STATE=01	COUNTY=		DIST.=01		
1963	8	0	0	0	0	0	0	0	0	0	0	0	0	0	0	0	0	0	0	0	0	0
1964	12	0	3	0	0	0	0	0	3	0	0	0	0	0	0	0	3	0	0	0	0	0
1965	9	0	0	0	0	0	0	0	0	0	0	0	0	0	0	0	0	0	0	0	0	0
1966	10	0	0	0	0	0	0	0	0	0	0	0	0	0	0	0	0	0	0	0	0	0
1967	8	0	0	0	0	0	0	0	0	0	0	0	0	0	0	0	0	0	0	0	0	0
1968	9	0	0	0	0	0	0	0	0	0	0	0	0	0	0	0	0	0	0	0	0	0
1969	9	0	1	0	0	0	0	0	1	0	0	0	0	0	0	0	1	0	0	0	0	0
	02367600 INDIAN CREEK NEAR OPP, ALA.									LAT=31 15		LONG=086 17			STREAM		STATE=01	COUNTY=		DIST.=01		
1969	1	0	1	0	0	0	0	0	1	0	0	0	0	0	0	0	1	0	0	0	0	0
	02367700 FIVE RUNS CK NR ANDALUSIA,ALA.									LAT=31 16 00		LONG=086 26 00			STREAM		STATE=01	COUNTY=		DIST.=01		
1964	1	0	1	0	0	0	0	0	1	0	0	0	0	0	0	0	1	0	0	0	0	0
1969	1	0	1	0	0	0	0	0	1	0	0	0	0	0	0	0	1	0	0	0	0	0
	02367800 YELLOW R NR WING,ALA.									LAT=31 01 00		LONG=086 32 00			STREAM		STATE=01	COUNTY=		DIST.=01		
1963	9	0	0	0	0	0	0	0	0	0	0	0	0	0	0	0	0	0	0	0	0	0
1964	14	0	3	0	0	0	0	0	3	0	0	0	0	0	0	0	3	0	0	0	0	0
1965	15	0	5	0	0	0	0	0	5	0	0	0	0	0	0	0	4	0	0	0	0	0
1966	10	0	0	0	0	0	0	0	0	0	0	0	0	0	0	0	0	0	0	0	0	0
1967	8	0	0	0	0	0	0	0	0	0	0	0	0	0	0	0	0	0	0	0	0	0
1968	4	0	0	0	0	0	0	0	0	0	0	0	0	0	0	0	0	0	0	0	0	0
1969	1	0	1	0	0	0	0	0	1	0	0	0	0	0	0	0	1	0	0	0	0	0

WATER YEAR	NO. SAMPL	D.S.	HARD-NESS	MAJ-OR CAT-IONS	SIL-ICA	ALU-MI-NUM	IRON	MAN-GA-NESE	MAJ_OR AN-IONS	FLU-O-RIDE	CAR-BON	NI_TRO-GEN	PHOS_PHO-ROUS	D.O.	BOD	COD	PH	PES-TI-CIDES	RAD_IO-CHEM-ICAL	BIO-LOG-IC	SEDMT SUS	SEDMT BED
02369725 BLACKWATER CREEK NEAR FALCO, ALA.										LAT=31 02 30		LONG=086 39 30			STREAM		STATE=01		COUNTY=	DIST.=01		
1969	1	0	1	0	0	0	0	0	1	0	0	0	0	0	0	0	1	0	0	0	0	0
02369738 BLACKWATER CREEK AT BRADLEY, ALA.										LAT=31 01 45		LONG=086 42 10			STREAM		STATE=01		COUNTY=	DIST.=01		
1969	1	0	1	0	0	0	0	0	1	0	0	0	0	0	0	0	1	0	0	0	0	0
02369755 PANTHER CREEK NEAR FALCO, ALA.										LAT=31 04 20		LONG=086 41 25			STREAM		STATE=01		COUNTY=	DIST.=01		
1969	1	0	1	0	0	0	0	0	1	0	0	0	0	0	0	0	1	0	0	0	0	0
02369764 PANTHER CREEK AT BRADLEY, ALA.										LAT=31 02 05		LONG=086 42 20			STREAM		STATE=01		COUNTY=	DIST.=01		
1969	1	0	1	0	0	0	0	0	1	0	0	0	0	0	0	0	1	0	0	0	0	0
02369775 BEAR CREEK NEAR DIXIE, ALA.										LAT=31 05 50		LONG=086 43 15			STREAM		STATE=01		COUNTY=	DIST.=01		
1969	1	0	1	0	0	0	0	0	1	0	0	0	0	0	0	0	1	0	0	0	0	0
02369798 BEAR CREEK AT BRADLEY, ALA.										LAT=31 02 05		LONG=086 42 45			STREAM		STATE=01		COUNTY=	DIST.=01		
1969	1	0	1	0	0	0	0	0	1	0	0	0	0	0	0	0	1	0	0	0	0	0
02369800 BLACKWATER RIVER NEAR BRADLEY, ALA.										LAT=31 01 39		LONG=086 42 36			STREAM		STATE=01		COUNTY=053	DIST.=01		
1964	6	0	3	0	0	0	0	0	3	0	0	0	0	0	0	0	3	0	0	0	0	0
1968	8	0	0	0	0	0	0	0	0	0	0	0	0	0	0	0	0	0	0	0	0	0
1969	14	0	2	0	0	0	0	0	2	0	0	0	0	0	0	0	2	0	0	0	0	0
1970	8	0	0	0	0	0	0	0	0	0	0	0	0	0	0	0	0	0	0	0	0	0
1971	6	1	1	1	1	0	1	1	1	1	0	1	0	1	0	0	1	0	0	0	0	0
02370800 CONECUH R AT BOSWELL,ALA.										LAT=		LONG=			STREAM		STATE=01		COUNTY=	DIST.=01		
1964	2	0	2	0	0	0	0	0	2	0	0	0	0	0	0	0	2	0	0	0	0	0
02370900 CONECUH R NR CORCORAN,ALA.										LAT=31 52 07		LONG=085 56 48			STREAM		STATE=01		COUNTY=	DIST.=01		
1964	3	0	3	0	0	0	0	0	3	0	0	0	0	0	0	0	3	0	0	0	0	0
02371000 CONECUH R NR TROY,ALA.										LAT=31 50 40		LONG=085 59 41			STREAM		STATE=01		COUNTY=	DIST.=01		
1963	8	0	0	0	0	0	0	0	0	0	0	0	0	0	0	0	0	0	0	0	0	0
1964	12	0	3	0	0	0	0	0	3	0	0	0	0	0	0	0	3	0	0	0	0	0
1965	8	0	0	0	0	0	0	0	0	0	0	0	0	0	0	0	0	0	0	0	0	0
1966	10	0	0	0	0	0	0	0	0	0	0	0	0	0	0	0	0	0	0	0	0	0
1967	8	0	0	0	0	0	0	0	0	0	0	0	0	0	0	0	0	0	0	0	0	0

WATER YEAR	NO. SAMPL	D.S.	HARD-NESS	MAJ-OR CAT-IONS	SIL-ICA	ALU-MI-NUM	IRON	MAN-GA-NESE	MAJ_OR AN-IONS	FLU-O-RIDE	CAR-BON	NI_TRO-GEN	PHOS_PHO-ROUS	D.O.	BOD	COD	PH	PES-TI-CIDES	RAD_IO-CHEM-ICAL	BIO-LOG-IC	SEDMT SUS	SEDMT BED
	02371000 CONECUH R NR TROY,ALA.									LAT=31 50 40 LONG=085 59 41					STREAM		STATE=01		COUNTY=	DIST.=01		
1968	9	0	0	0	0	0	0	0	0	0	0	0	0	0	0	0	0	0	0	0	0	0
1969	1	0	0	0	0	0	0	0	0	0	0	0	0	0	0	0	0	0	0	0	0	0
	02371200 INDIAN CREEK NEAR TROY, ALA.									LAT=31 48 50 LONG=086 07 15					STREAM		STATE=01		COUNTY=109	DIST.=01		
1963	10	0	0	0	0	0	0	0	0	0	0	0	0	0	0	0	0	0	0	0	0	0
1964	14	0	3	0	0	0	0	0	3	0	0	0	0	0	0	0	3	0	0	0	0	0
1965	15	0	5	0	0	0	0	0	5	0	0	0	0	0	0	0	5	0	0	0	0	0
1966	10	0	0	0	0	0	0	0	0	0	0	0	0	0	0	0	0	0	0	0	0	0
1967	8	0	0	0	0	0	0	0	0	0	0	0	0	0	0	0	0	0	0	0	0	0
1968	8	0	0	0	0	0	0	0	0	0	0	0	0	0	0	0	0	0	0	0	0	0
1969	1	0	1	0	0	0	0	0	1	0	0	0	0	0	0	0	1	0	0	0	0	0
1971	3	0	3	0	0	0	0	0	3	0	0	0	0	0	0	0	3	0	0	0	0	0
	02371300 CONECUH R AT GOSHEN,ALA.									LAT=		LONG=			STREAM		STATE=01		COUNTY=	DIST.=01		
1964	4	0	4	0	0	0	0	0	4	0	0	0	0	0	0	0	4	0	0	0	0	0
	02371380 CONECUH R AT GLENWOOD,ALA.									LAT=		LONG=			STREAM		STATE=01		COUNTY=	DIST.=01		
1964	1	0	1	0	0	0	0	0	1	0	0	0	0	0	0	0	1	0	0	0	0	0
	02371500 CONECUH RIVER AT BRANTLEY, ALA.									LAT=31 34 24 LONG=086 15 06					STREAM		STATE=01		COUNTY=041	DIST.=01		
1963	12	0	0	0	0	0	0	0	0	0	0	0	0	0	0	0	0	0	0	0	0	0
1964	33	20	20	20	20	0	20	0	20	20	0	20	0	0	0	0	20	0	0	0	0	0
1965	55	37	41	37	37	0	37	0	40	37	0	37	0	0	0	0	41	0	0	0	0	0
1966	54	43	44	44	43	0	43	0	44	43	0	43	0	0	0	0	44	0	0	0	0	0
1967	60	48	52	50	49	0	49	0	52	49	0	50	0	0	0	0	52	0	0	0	0	0
1968	46	34	37	34	34	0	34	0	37	34	0	34	0	0	0	0	37	0	0	0	0	0
1969	12	0	3	0	0	0	0	0	3	0	0	0	0	0	0	0	3	0	0	0	0	0
1970	9	0	0	0	0	0	0	0	0	0	0	0	0	0	0	0	0	0	0	0	0	0
1971	8	0	3	0	0	0	0	0	3	0	0	0	0	0	0	0	3	0	0	0	0	0
1972	14	7	7	7	7	0	7	7	13	7	0	7	0	7	0	0	11	0	0	0	0	0
1973	2	1	1	1	1	0	1	1	2	1	0	1	0	1	0	0	1	0	0	0	0	0
	02371505 DRY CK AT BRANTLEY,ALA.									LAT=		LONG=			STREAM		STATE=01		COUNTY=	DIST.=01		
1964	3	0	3	0	0	0	0	0	3	0	0	0	0	0	0	0	3	0	0	0	0	0

WATER YEAR	NO. SAMPL	D.S.	HARD-NESS	MAJ-OR CAT-IONS	SIL-ICA	ALU-MI-NUM	IRON	MAN-GA-NESE	MAJ_OR AN-IONS	FLU-O-RIDE	CAR-BON	NI_TRO-GEN	PHOS_PHO-ROUS	D.O.	BOD	COD	PH	PES-TI-CIDES	RAD_IO-CHEM-ICAL	BIO-LOG-IC	SUS	SEDMT BED
02371600 CONECUH R AT DOZIER,ALA.										LAT=		LONG=			STREAM		STATE=01		COUNTY=	DIST.=01		
1964	3	0	3	0	0	0	0	0	3	0	0	0	0	0	0	0	3	0	0	0	0	0
02371701 CONECUH R NR ANDALUSIA,ALA.										LAT=		LONG=			STREAM		STATE=01		CCUNTY=	DIST.=01		
1964	1	0	1	0	0	0	0	0	1	0	0	0	0	0	0	0	1	0	0	0	0	0
02371850 PATSALIGA CK NR PETRY,ALA.										LAT=		LONG=			STREAM		STATE=01		CCUNTY=	DIST.=01		
1964	4	0	4	0	0	0	0	0	4	0	0	0	0	0	0	0	4	0	0	0	0	0
02371950 PATSALIGA CK AT PATSBURG,ALA.										LAT=		LONG=			STREAM		STATE=01		CCUNTY=	DIST.=01		
1964	4	0	4	0	0	0	0	0	4	0	0	0	0	0	0	0	4	0	0	0	0	0
02371975 PATSALIGA CK NR LUVERNE,ALA.										LAT=		LONG=			STREAM		STATE=01		COUNTY=	DIST.=01		
1964	1	0	1	0	0	0	0	0	1	0	0	0	0	0	0	0	1	0	0	0	0	0
02372000 PATSALIGA CK AT LUVERNE,ALA.										LAT=31 44 00		LONG=086 17 00			STREAM		STATE=01		COUNTY=	DIST.=01		
1963	8	0	0	0	0	0	0	0	0	0	0	0	0	0	0	0	0	0	0	0	0	0
1964	11	0	2	0	0	0	0	0	2	0	0	0	0	0	0	0	2	0	0	0	0	0
1965	8	0	0	0	0	0	0	0	0	0	0	0	0	0	0	0	0	0	0	0	0	0
1966	10	0	0	0	0	0	0	0	0	0	0	0	0	0	0	0	0	0	0	0	0	0
1967	8	0	0	0	0	0	0	0	0	0	0	0	0	0	0	0	0	0	0	0	0	0
1968	9	0	0	0	0	0	0	0	0	0	0	0	0	0	0	0	0	0	0	0	0	0
1969	8	0	0	0	0	0	0	0	0	0	0	0	0	0	0	0	0	0	0	0	0	0
02372100 LITTLE PATSALIGA CK NR HONORAVILLE,ALA.										LAT=31 52 00		LONG=086 22 00			STREAM		STATE=01		CCUNTY=	DIST.=01		
1964	3	0	3	0	0	0	0	0	3	0	0	0	0	0	0	0	3	0	0	0	0	0
1969	1	0	1	0	0	0	0	0	1	0	0	0	0	0	0	0	1	0	0	0	0	0
02372150 LITTLE PATSALIGA CK NR RUTLEDGE,ALA.										LAT=		LONG=			STREAM		STATE=01		COUNTY=	DIST.=01		
1964	3	0	3	0	0	0	0	0	3	0	0	0	0	0	0	0	3	0	0	0	0	0
02372250 PATSALIGA CK NR BRANTLEY,ALA.										LAT=		LONG=			STREAM		STATE=01		CCUNTY=	DIST.=01		
1964	3	0	3	0	0	0	0	0	3	0	0	0	0	0	0	0	3	0	0	0	0	0
02372300 PATSALIGA CK NR BOSTON,ALA.										LAT=		LONG=			STREAM		STATE=01		CCUNTY=	DIST.=01		
1964	3	0	3	0	0	0	0	0	3	0	0	0	0	0	0	0	3	0	0	0	0	0

WATER YEAR	NO. SAMPL	D.S.	HARD-NESS	MAJ-OR CAT-IONS	SIL-ICA	ALU-MI-NUM	IRON	MAN-GA-NESE	MAJ-OR AN-IONS	FLU-O-RIDE	CAR-BON	NI-TRO-GEN	PHOS-PHO-ROUS	D.O.	BOD	COD	PH	PES-TI-CIDES	RAD-IO-CHEM-ICAL	BIO-LOG-IC	SUS	SEDMT BED
	02372350 PATSALIGA CK NR GANTT,ALA.									LAT=		LONG=			STREAM		STATE=01		COUNTY=	DIST.=01		
1964	2	0	2	0	0	0	0	0	2	0	0	0	0	0	0	0	2	0	0	0	0	0
	02372400 BUCK CK NR RED LEVEL,ALA.									LAT=31 25 00		LONG=086 35 00			STREAM		STATE=01		COUNTY=	DIST.=01		
1964	1	0	1	0	0	0	0	0	1	0	0	0	0	0	0	0	1	0	0	0	0	0
1969	1	0	1	0	0	0	0	0	1	0	0	0	0	0	0	0	1	0	0	0	0	0
	02372430 CONECUH R AT RIVER FALLS,ALA.									LAT=		LONG=			STREAM		STATE=01		COUNTY=	DIST.=01		
1964	2	0	2	0	0	0	0	0	2	0	0	0	0	0	0	0	2	0	0	0	0	0
	02372500 CONECUH R NR ANDALUSIA,ALA.									LAT=31 16 00		LONG=086 36 00			STREAM		STATE=01		COUNTY=	DIST.=01		
1963	23	0	0	0	0	0	0	0	0	0	0	0	0	0	0	0	0	0	0	0	0	0
1964	6	0	3	0	0	0	0	0	3	0	0	0	0	0	0	0	3	0	0	0	0	0
1965	14	0	5	0	0	0	0	0	5	0	0	0	0	0	0	0	5	0	0	0	0	0
1966	11	0	0	0	0	0	0	0	0	0	0	0	0	0	0	0	0	0	0	0	0	0
1967	8	0	0	0	0	0	0	0	0	0	0	0	0	0	0	0	0	0	0	0	0	0
1968	11	0	0	0	0	0	0	0	0	0	0	0	0	0	0	0	0	0	0	0	0	0
1969	2	0	1	0	0	0	0	0	1	0	0	0	0	0	0	0	1	0	0	0	0	0
	02372690 LONG CK NR GARLAND,ALA.									LAT=		LONG=			STREAM		STATE=01		COUNTY=	DIST.=01		
1964	3	0	3	0	0	0	0	0	3	0	0	0	0	0	0	0	3	0	0	0	0	0
	02372700 SEPULGA R NR GARLAND,ALA.									LAT=		LONG=			STREAM		STATE=01		COUNTY=	DIST.=01		
1964	3	0	3	0	0	0	0	0	3	0	0	0	0	0	0	0	3	0	0	0	0	0
	02372740 PERSIMMON CK NR GREENVILLE,ALA.									LAT=		LONG=			STREAM		STATE=01		COUNTY=	DIST.=01		
1964	1	0	1	0	0	0	0	0	1	0	0	0	0	0	0	0	1	0	0	0	0	0
	02372800 STALLINGS CK NR GREENVILLE,ALA.									LAT=		LONG=			STREAM		STATE=01		COUNTY=	DIST.=01		
1964	1	0	1	0	0	0	0	0	1	0	0	0	0	0	0	0	1	0	0	0	0	0
	02372880 PERSIMMON CK NR MCKENZIE,ALA.									LAT=		LONG=			STREAM		STATE=01		COUNTY=	DIST.=01		
1964	3	0	3	0	0	0	0	0	3	0	0	0	0	0	0	0	3	0	0	0	0	0
	02372900 PANTHER CK NR GEORGIANA,ALA.									LAT=		LONG=			STREAM		STATE=01		COUNTY=	DIST.=01		
1964	1	0	1	0	0	0	0	0	1	0	0	0	0	0	0	0	1	0	0	0	0	0

WATER YEAR	NO. SAMPL	D.S.	HARD-NESS	MAJ-OR CAT-IONS	SIL-ICA	ALU-MI-NUM	IRON	MAN-GA-NESE	MAJ_OR AN-IONS	FLU-O-RIDE	CAR-BON	NI_TRO-GEN	PHOS_PHO-ROUS	D.O.	BOD	COD	PH	PES-TI-CIDES	RAD_IO-CHEM-ICAL	BIC-LOG-IC	SEDMT SUS	SEDMT BED
02372920 PERSIMMON CK AT GARLAND,ALA.										LAT=		LONG=			STREAM		STATE=01		COUNTY=	DIST.=01		
1964	1	0	1	0	0	0	0	0	1	0	0	0	0	0	0	0	1	0	0	0	0	0
02373000 SEPULGA R NR MCKENZIE,ALA.										LAT=		LONG=			STREAM		STATE=01		COUNTY=	DIST.=01		
1963	10	0	0	0	0	0	0	0	0	0	0	0	0	0	0	0	0	0	0	0	0	0
1964	14	0	3	0	0	0	0	0	3	0	0	0	0	0	0	0	3	0	0	0	0	0
1965	15	0	5	0	0	0	0	0	5	0	0	0	0	0	0	0	5	0	0	0	0	0
1966	11	0	0	0	0	0	0	0	0	0	0	0	0	0	0	0	0	0	0	0	0	0
1967	7	0	0	0	0	0	0	0	0	0	0	0	0	0	0	0	0	0	0	0	0	0
1968	5	0	0	0	0	0	0	0	0	0	0	0	0	0	0	0	0	0	0	0	0	0
1969	1	0	1	0	0	0	0	0	1	0	0	0	0	0	0	0	1	0	0	0	0	0
02373100 PIGEON CK NR SPRING HILL,ALA.										LAT=		LONG=			STREAM		STATE=01		COUNTY=	DIST.=01		
1964	3	0	3	0	0	0	0	0	3	0	0	0	0	0	0	0	3	0	0	0	0	0
02373180 PIGEON CK NR GREENVILLE,ALA.										LAT=		LONG=			STREAM		STATE=01		COUNTY=	DIST.=01		
1964	3	0	3	0	0	0	0	0	3	0	0	0	0	0	0	0	3	0	0	0	0	0
02373300 PIGEON CK NR PIGEON CREEK,ALA.										LAT=		LONG=			STREAM		STATE=01		COUNTY=	DIST.=01		
1964	3	0	3	0	0	0	0	0	3	0	0	0	0	0	0	0	3	0	0	0	0	0
02373500 PIGEON CREEK NEAR THAD, ALA.										LAT=31 29		LONG=086 39			STREAM		STATE=01		COUNTY=	DIST.=01		
1963	9	0	0	0	0	0	0	0	0	0	0	0	0	0	0	0	0	0	0	0	0	0
1964	15	0	3	0	0	0	0	0	3	0	0	0	0	0	0	0	3	0	0	0	0	0
1965	15	0	5	0	0	0	0	0	5	0	0	0	0	0	0	0	5	0	0	0	0	0
1966	10	0	0	0	0	0	0	0	0	0	0	0	0	0	0	0	0	0	0	0	0	0
1967	8	0	0	0	0	0	0	0	0	0	0	0	0	0	0	0	0	0	0	0	0	0
1968	9	0	0	0	0	0	0	0	0	0	0	0	0	0	0	0	0	0	0	0	0	0
1969	10	0	1	0	0	0	0	0	1	0	0	0	0	0	0	0	1	0	0	0	0	0
1970	7	0	0	0	0	0	0	0	0	0	0	0	0	0	0	0	0	0	0	0	0	0
1971	1	0	0	0	0	0	0	0	0	0	0	0	0	0	0	0	0	0	0	0	0	0
02373700 SEPULGA R NR BROOKLYN,ALA.										LAT=		LONG=			STREAM		STATE=01		COUNTY=	DIST.=01		
1964	3	0	3	0	0	0	0	0	3	0	0	0	0	0	0	0	3	0	0	0	0	0
02374000 CONECUH R NR BROOKLYN,ALA.										LAT=31 10 00		LONG=086 48 00			STREAM		STATE=01		CCUNTY=	DIST.=01		
1964	3	0	3	0	0	0	0	0	3	0	0	0	0	0	0	0	3	0	0	0	0	0

WATER YEAR	NO. SAMPL	D.S.	HARD-NESS	MAJ-OR CAT-IONS	SIL-ICA	ALU-MI-NUM	IRON	MAN-GA-NESE	MAJ_OR AN-IONS	FLU-O-RIDE	CAR-BON	NI_TRO-GEN	PHOS_PHO-ROUS	D.O.	BOD	COD	PH	PES-TI-CIDES	RAD_IO-CHEM-ICAL	BIO-LOG-IC	SEDMT SUS	SEDMT BED
	02374000 CONECUH R NR BROOKLYN,ALA.									LAT=31 10 00		LONG=086 48 00			STREAM		STATE=01		CCUNTY=		DIST.=01	
1969	1	0	1	0	0	0	0	0	1	0	0	0	0	0	0	0	1	0	0	0	0	0
	02374250 CONECUH R NR BREWTON,ALA.									LAT=		LONG=			STREAM		STATE=01		CCUNTY=		DIST.=01	
1964	3	0	3	0	0	0	0	0	3	0	0	0	0	0	0	0	3	0	0	0	0	0
	02374500 MURDER CREEK NEAR EVERGREEN, ALA.									LAT=31 25 06		LONG=086 59 12			STREAM		STATE=01		CCUNTY=035		DIST.=01	
1963	9	0	0	0	0	0	0	0	0	0	0	0	0	0	0	0	0	0	0	0	0	0
1964	14	0	3	0	0	0	0	0	3	0	0	0	0	0	0	0	3	0	0	0	0	0
1965	14	0	4	0	0	0	0	0	4	0	0	0	0	0	0	0	4	0	0	0	0	0
1966	11	0	0	0	0	0	0	0	0	0	0	0	0	0	0	0	0	0	0	0	0	0
1967	7	0	0	0	0	0	0	0	0	0	0	0	0	0	0	0	0	0	0	0	0	0
1968	9	0	0	0	0	0	0	0	0	0	0	0	0	0	0	0	0	0	0	0	0	0
1969	10	0	1	0	0	0	0	0	1	0	0	0	0	0	0	0	1	0	0	0	0	0
1970	7	0	0	0	0	0	0	0	0	0	0	0	0	0	0	0	0	0	0	0	0	0
1971	17	9	10	9	9	3	8	8	10	9	0	9	0	0	0	0	10	0	0	0	0	0
1972	20	10	10	10	10	0	10	9	16	8	0	10	0	7	0	0	12	0	0	0	0	0
1973	2	1	1	1	1	0	1	1	2	1	0	1	0	1	0	0	1	0	0	0	0	0
	02374600 MURDER CK AT CASTLEBERRY,ALA.									LAT=		LONG=			STREAM		STATE=01		COUNTY=		DIST.=01	
1964	3	0	3	0	0	0	0	0	3	0	0	0	0	0	0	0	3	0	0	0	0	0
	02374700 MURDER CK AT BREWTON,ALA.									LAT=		LONG=			STREAM		STATE=01		CCUNTY=		DIST.=01	
1964	3	0	3	0	0	0	0	0	3	0	0	0	0	0	0	0	3	0	0	0	0	0
	02374715 BURNT CORN CK NR BELLEVILLE,ALA.									LAT=		LONG=			STREAM		STATE=01		COUNTY=		DIST.=01	
1964	1	0	1	0	0	0	0	0	1	0	0	0	0	0	0	0	1	0	0	0	0	0
	02374730 BUSHY CK NR RANGE,ALA.									LAT=		LONG=			STREAM		STATE=01		CCUNTY=		DIST.=01	
1964	3	0	3	0	0	0	0	0	3	0	0	0	0	0	0	0	3	0	0	0	0	0
	02374750 BURNT CORN CK AT BREWTON,ALA.									LAT=		LONG=			STREAM		STATE=01		CCUNTY=		DIST.=01	
1964	3	0	3	0	0	0	0	0	3	0	0	0	0	0	0	0	3	0	0	0	0	0
	02374760 CONECUH RIVER NEAR POLLARD, ALA.									LAT=31 00 18		LONG=087 09 47			STREAM		STATE=01		CCUNTY=053		DIST.=01	
1964	3	0	3	0	0	0	0	0	3	0	0	0	0	0	0	0	3	0	0	0	0	0

WATER YEAR	NO. SAMPL	D.S.	HARD-NESS	MAJ-OR CAT-IONS	SIL-ICA	ALU-MI-NUM	IRON	MAN-GA-NESE	MAJ_OR AN-IONS	FLU-O-RIDE	CAR-BON	NI_TRO-GEN	PHOS_PHO-ROUS	D.O.	BOD	COD	PH	PES-TI-CIDES	RAD_IO-CHEM-ICAL	BIO-LOG-IC	SEDMT SUS	SEDMT BED
02374760 CONECUH RIVER NEAR POLLARD, ALA. LAT=31 00 18 LONG=087 09 47 STREAM STATE=01 COUNTY=053 DIST.=01																						
1971	2	1	1	1	1	0	1	1	1	1	0	1	0	1	0	0	1	0	0	0	0	0
02374796 LITTLE ESCAMBIA C BL CHAVERS C, ALA. LAT=31 04 23 LONG=087 12 57 STREAM STATE=01 COUNTY=053 DIST.=01																						
1963	2	0	2	0	0	0	0	0	2	0	0	0	0	0	0	0	2	0	0	0	0	0
1964	1	0	1	0	0	0	0	0	1	0	0	0	0	0	0	0	1	0	0	0	0	0
1966	1	0	1	0	0	0	0	0	1	0	0	0	0	0	0	0	1	0	0	0	0	0
1970	7	0	7	0	0	0	0	0	7	0	0	0	0	0	0	0	7	0	0	0	0	0
1971	12	0	12	0	0	0	0	0	12	0	0	0	0	0	0	0	12	0	0	0	0	0
1972	10	0	10	0	0	0	0	0	10	0	0	0	0	0	0	0	9	0	0	0	0	0
1973	3	0	1	0	0	0	0	0	3	0	0	0	0	0	0	0	3	0	0	0	0	0
02374797 TRIB L. ESCAMBIA C,POLLARD OIL F, ALA. LAT=31 03 33 LONG=087 13 20 STREAM STATE=01 COUNTY=053 DIST.=01																						
1972	2	0	2	0	0	0	0	0	2	0	0	0	0	0	0	0	2	0	0	0	0	0
1973	3	0	1	0	0	0	0	0	3	0	0	0	0	0	0	0	3	0	0	0	0	0
02374798 L. ESCAMBIA C BL POLLARD OIL FIELD, ALA. LAT=31 02 42 LONG=087 13 06 STREAM STATE=01 COUNTY=053 DIST.=01																						
1963	2	0	2	0	0	0	0	0	2	0	0	0	0	0	0	0	2	0	0	0	0	0
1966	1	0	1	0	0	0	0	0	1	0	0	0	0	0	0	0	1	0	0	0	0	0
1967	5	0	5	0	0	0	0	0	5	0	0	0	0	0	0	0	5	0	0	0	0	0
1968	12	0	12	0	0	0	0	0	12	0	0	0	0	0	0	0	12	0	0	0	0	0
1969	12	0	12	0	0	0	0	0	12	0	0	0	0	0	0	0	12	0	0	0	0	0
1970	13	0	13	0	0	0	0	0	13	0	0	0	0	0	0	0	13	0	0	0	0	0
1971	12	0	12	0	0	0	0	0	12	0	0	0	0	0	0	0	12	0	0	0	0	0
1972	10	0	10	0	0	0	0	0	10	0	0	0	0	0	0	0	10	0	0	0	0	0
1973	3	0	1	0	0	0	0	0	3	0	0	0	0	0	0	0	3	0	0	0	0	0
02374800 LITTLE ESCAMBIA CREEK NEAR POLLARD, ALA. LAT=31 01 14 LONG=087 12 25 STREAM STATE=01 COUNTY=053 DIST.=01																						
1960	1	0	1	0	0	0	0	0	1	0	0	0	0	0	0	0	1	0	0	0	0	0
1961	1	0	1	1	0	0	0	0	1	0	0	0	0	0	0	0	1	0	0	0	0	0
1963	3	0	3	0	0	0	0	0	3	0	0	0	0	0	0	0	3	0	0	0	0	0
1966	2	0	2	0	0	0	0	0	2	0	0	0	0	0	0	0	2	0	0	0	0	0
1967	5	0	5	0	0	0	0	0	5	0	0	0	0	0	0	0	5	0	0	0	0	0
1968	12	0	12	0	0	0	0	0	12	0	0	0	0	0	0	0	12	0	0	0	0	0
1969	12	0	12	0	0	0	0	0	12	0	0	0	0	0	0	0	12	0	0	0	0	0
1970	13	0	13	0	0	0	0	0	13	0	0	0	0	0	0	0	13	0	0	0	0	0
1971	12	0	12	0	0	0	0	0	12	0	0	0	0	0	0	0	12	0	0	0	0	0
1972	10	0	10	0	0	0	0	0	10	0	0	0	0	0	0	0	10	0	0	0	0	0
1973	3	0	1	0	0	0	0	0	3	0	0	0	0	0	0	0	3	0	0	0	0	0

WATER YEAR	NO. SAMPL	D.S.	HARD-NESS	MAJ-OR CAT-IONS	SIL-ICA	ALU-MI-NUM	IRON	MAN-GA-NESE	MAJ_OR AN-IONS	FLU-O-RIDE	CAR-BON	NI_TRO-GEN	PHOS_PHO-ROUS	D.O.	BOD	COD	PH	PES-TI-CIDES	RAD_IO-CHEM-ICAL	BIO-LOG-IC	SEDMT SUS	SEDMT BED
	02374900 BIG ESCAMBIA CK NR ROBINSONVILLE,ALA.									LAT=		LONG=			STREAM		STATE=01		COUNTY=	DIST.=01		
1964	3	0	3	0	0	0	0	0	3	0	0	0	0	0	0	0	3	0	0	0	0	0
	02375000 BIG ESCAMBIA CK AT FLOMATON,ALA.									LAT=31 01 00		LONG=087 15 00			STREAM		STATE=01		COUNTY=	DIST.=01		
1963	6	0	0	0	0	0	0	0	0	0	0	0	0	0	0	0	0	0	0	0	0	0
1964	13	0	3	0	0	0	0	0	3	0	0	0	0	0	0	0	3	0	0	0	0	0
1965	9	0	0	0	0	0	0	0	0	0	0	0	0	0	0	0	0	0	0	0	0	0
1966	9	0	0	0	0	0	0	0	0	0	0	0	0	0	0	0	0	0	0	0	0	0
1967	7	0	0	0	0	0	0	0	0	0	0	0	0	0	0	0	0	0	0	0	0	0
1968	7	0	0	0	0	0	0	0	0	0	0	0	0	0	0	0	0	0	0	0	0	0
1969	10	0	1	0	0	0	0	0	1	0	0	0	0	0	0	0	1	0	0	0	0	0
	02376240 DYAS CK NR DYAS,ALA.									LAT=		LONG=			STREAM		STATE=01		COUNTY=	DIST.=01		
1967	1	0	1	0	0	0	0	0	1	0	0	0	0	0	0	0	1	0	0	0	0	0
	02376245 MCCURTIN CREEK NEAR BAY MINETTE, ALA.									LAT=30 54 32		LONG=087 43 23			STREAM		STATE=01		COUNTY=	DIST.=01		
1969	1	0	1	0	0	0	0	0	1	0	0	0	0	0	0	0	1	0	0	0	0	0
	02376270 BRUSHY CK NR ATMORE,ALA.									LAT=		LONG=			STREAM		STATE=01		COUNTY=	DIST.=01		
1964	1	0	1	0	0	0	0	0	1	0	0	0	0	0	0	0	1	0	0	0	0	0
	02377200 STYX RIVER NEAR STAPLETON, ALA.									LAT=30 44 17		LONG=087 43 45			STREAM		STATE=01		COUNTY=	DIST.=01		
1969	1	0	1	0	0	0	0	0	1	0	0	0	0	0	0	0	1	0	0	0	0	0
	02377500 STYX RIVER NEAR LOXLEY, ALA.									LAT=30 39 50		LONG=087 38 20			STREAM		STATE=01		COUNTY=003	DIST.=01		
1960	1	0	0	0	0	0	0	0	0	0	0	0	0	0	0	0	0	0	0	0	0	0
1961	2	0	0	0	0	0	0	0	0	0	0	0	0	0	0	0	0	0	0	0	0	0
1962	4	0	0	0	0	0	0	0	0	0	0	0	0	0	0	0	0	0	0	0	0	0
1963	7	0	0	0	0	0	0	0	0	0	0	0	0	0	0	0	0	0	0	0	0	0
1964	11	0	0	0	0	0	0	0	0	0	0	0	0	0	0	0	0	0	0	0	0	0
1965	12	0	0	0	0	0	0	0	0	0	0	0	0	0	0	0	0	0	0	0	0	0
1966	18	0	9	0	0	0	0	0	9	0	0	0	0	0	0	0	9	0	0	0	0	0
1967	12	0	3	0	0	0	0	0	3	0	0	0	0	0	0	0	3	0	0	0	0	0
1968	9	0	0	0	0	0	0	0	0	0	0	0	0	0	0	0	0	0	0	0	0	0
1969	12	0	2	0	0	0	0	0	2	0	0	0	0	0	0	0	2	0	0	0	0	0
1970	2	0	0	0	0	0	0	0	0	0	0	0	0	0	0	0	0	0	0	0	0	0
1971	6	0	3	0	0	0	0	0	3	0	0	0	0	0	0	0	3	0	0	0	0	0

WATER YEAR	NO. SAMPL	D.S.	HARD-NESS	MAJ-OR CAT-IONS	SIL-ICA	ALU-MI-NUM	IRON	MAN-GA-NESE	MAJ_OR AN-IONS	FLU-O-RIDE	CAR-BON	NI_TRO-GEN	PHOS_PHO-ROUS	D.O.	BOD	COD	PH	PES-TI-CIDES	RAD_IO-CHEM-ICAL	BIO-LOG-IC	SEDMT SUS	SEDMT BED
	02377505 HOLLINGER CREEK NEAR BAY MINETTE, ALA.									LAT=30 52 02		LONG=087 43 00			STREAM		STATE=01	COUNTY=		DIST.=01		
1969	1	0	1	0	0	0	0	0	1	0	0	0	0	0	0	0	1	0	0	0	0	0
	02377550 HOLLINGER C NR GATESWOOD, ALA.									LAT=30 40		LONG=087 37			STREAM		STATE=01	COUNTY=		DIST.=01		
1967	1	0	1	0	0	0	0	0	1	0	0	0	0	0	0	0	1	0	0	0	0	0
	02377975 BLACKWATER R AB SEMINOLE, ALA.									LAT=30 30 40		LONG=087 30 46			STREAM		STATE=01	COUNTY=		DIST.=01		
1967	1	0	1	0	0	0	0	0	1	0	0	0	0	0	0	0	1	0	0	0	0	0
	02378300 MAGNOLIA R NR MAGNOLIA SPRINGS, ALA.									LAT=30 24 22		LONG=087 44 13			STREAM		STATE=01	COUNTY=		DIST.=01		
1967	1	0	1	0	0	0	0	0	1	0	0	0	0	0	0	0	1	0	0	0	0	0
	02378410 FISH R NR DALPHNE, ALA.									LAT=30 26 12		LONG=087 49 01			STREAM		STATE=01	COUNTY=		DIST.=01		
1967	1	0	1	0	0	0	0	0	1	0	0	0	0	0	0	0	1	0	0	0	0	0
	02378500 FISH RIVER NEAR SILVERHILL, ALA.									LAT=30 32 43		LONG=087 47 55			STREAM		STATE=01	COUNTY=003		DIST.=01		
1960	1	0	0	0	0	0	0	0	0	0	0	0	0	0	0	0	0	0	0	0	0	0
1961	2	0	0	0	0	0	0	0	0	0	0	0	0	0	0	0	0	0	0	0	0	0
1962	4	0	0	0	0	0	0	0	0	0	0	0	0	0	0	0	0	0	0	0	0	0
1963	7	0	0	0	0	0	0	0	0	0	0	0	0	0	0	0	0	0	0	0	0	0
1964	12	0	0	0	0	0	0	0	0	0	0	0	0	0	0	0	0	0	0	0	0	0
1965	12	0	0	0	0	0	0	0	0	0	0	0	0	0	0	0	0	0	0	0	0	0
1966	17	0	8	0	0	0	0	0	8	0	0	0	0	0	0	0	8	0	0	0	0	0
1967	11	0	2	0	0	0	0	0	2	0	0	0	0	0	0	0	2	0	0	0	0	0
1968	9	0	0	0	0	0	0	0	0	0	0	0	0	0	0	0	0	0	0	0	0	0
1969	11	0	2	0	0	0	0	0	2	0	0	0	0	0	0	0	2	0	0	0	0	0
1970	6	0	0	0	0	0	0	0	0	0	0	0	0	0	0	0	0	0	0	0	0	0
1971	6	0	2	0	0	0	0	0	2	0	0	0	0	0	0	0	2	0	0	0	0	0
1972	8	4	4	4	4	0	4	4	7	2	0	4	0	4	0	0	7	0	0	0	0	0
	02397680 SPRING C NR BOMAR, ALA.									LAT=34 07 40		LONG=085 31 49			STREAM		STATE=01	COUNTY=		DIST.=01		
1967	2	0	2	0	0	0	0	0	2	0	0	0	0	0	0	0	2	0	0	0	0	0
	02398300 CHATTOOGA RIVER ABOVE GAYLESVILLE, ALA.									LAT=34 17 25		LONG=085 30 33			STREAM		STATE=01	COUNTY=019		DIST.=01		
1963	10	0	0	0	0	0	0	0	0	0	0	0	0	0	0	0	0	0	0	0	0	0
1964	9	0	0	0	0	0	0	0	0	0	0	0	0	0	0	0	0	0	0	0	0	0
1965	15	0	0	0	0	0	0	0	0	0	0	0	0	0	0	0	0	0	0	0	0	0

WATER YEAR	NO. SAMPL	D.S.	HARD-NESS	MAJ-OR CAT-IONS	SIL-ICA	ALU-MI-NUM	IRON	MAN-GA-NESE	MAJ_ OR AN-IONS	FLU-O-RIDE	CAR-BON	NI_ TRO-GEN	PHOS_ PHO-ROUS	D.O.	BOD	COD	PH	PES-TI-CIDES	RAD_ IO-CHEM-ICAL	BIO-LOG-IC	SEDMT SUS	SEDMT BED
02398300 CHATTOOGA RIVER ABOVE GAYLESVILLE, ALA.										LAT=34 17 25		LONG=085 30 33			STREAM		STATE=01		COUNTY=019		DIST.=01	
1966	10	0	0	0	0	0	0	0	0	0	0	0	0	0	0	0	0	0	0	0	0	0
1967	21	0	11	0	0	0	0	0	11	0	0	0	0	0	0	0	11	0	0	0	0	0
1968	13	0	5	0	0	0	0	0	5	0	0	0	0	0	0	0	5	0	0	0	0	0
1970	2	0	0	0	0	0	0	0	0	0	0	0	0	0	0	0	0	0	0	0	0	0
1971	1	0	0	0	0	0	0	0	0	0	0	0	0	0	0	0	0	0	0	0	0	0
1972	1	0	1	0	0	0	0	0	1	0	0	0	0	0	0	0	1	0	0	0	0	0
02398500 CHATTOOGA R AT GAYLESVILLE, ALA.										LAT=34 16		LONG=085 34			STREAM		STATE=01		COUNTY=		DIST.=01	
1967	1	0	1	0	0	0	0	0	1	0	0	0	0	0	0	0	1	0	0	0	0	0
02398880 WEST FORK LITTLE R NR FORT PAYNE, ALA.										LAT=34 30 30		LONG=085 36 32			STREAM		STATE=01		COUNTY=		DIST.=01	
1967	2	0	2	0	0	0	0	0	2	0	0	0	0	0	0	0	2	0	0	0	0	0
02399200 LITTLE RIVER NEAR BLUE POND, ALA.										LAT=34 17 20		LONG=085 40 50			STREAM		STATE=01		COUNTY=019		DIST.=01	
1963	9	0	0	0	0	0	0	0	0	0	0	0	0	0	0	0	0	0	0	0	0	0
1964	6	0	0	0	0	0	0	0	0	0	0	0	0	0	0	0	0	0	0	0	0	0
1965	10	0	0	0	0	0	0	0	0	0	0	0	0	0	0	0	0	0	0	0	0	0
1966	8	0	0	0	0	0	0	0	0	0	0	0	0	0	0	0	0	0	0	0	0	0
1967	22	0	11	0	0	0	0	0	11	0	0	0	0	0	0	0	11	0	0	0	0	0
1968	14	0	5	0	0	0	0	0	5	0	0	0	0	0	0	0	5	0	0	0	0	0
1969	2	0	0	0	0	0	0	0	0	0	0	0	0	0	0	0	0	0	0	0	0	0
1970	2	0	0	0	0	0	0	0	0	0	0	0	0	0	0	0	0	0	0	0	0	0
1971	8	0	1	0	0	0	0	0	1	0	0	0	0	0	0	0	1	0	0	0	0	0
02399500 COOSA R AT WEISS DAM AT LEESBURG,ALA.										LAT=34 10 19		LONG=085 45 14			STREAM		STATE=01		COUNTY=		DIST.=01	
1967	2	0	2	0	0	0	0	0	2	0	0	0	0	0	0	0	2	0	0	0	0	0
1968	1	0	1	0	0	0	0	0	1	0	0	0	0	0	0	0	1	0	0	0	0	0
02399800 LITTLE TERRAPIN CREEK NEAR BORDEN SPRINGS,										LAT=33 54		LONG=085 28			STREAM		STATE=01		CCUNTY=		DIST.=01	
1963	9	0	0	0	0	0	0	0	0	0	0	0	0	0	0	0	0	0	0	0	0	0
1964	7	0	0	0	0	0	0	0	0	0	0	0	0	0	0	0	0	0	0	0	0	0
1965	11	0	0	0	0	0	0	0	0	0	0	0	0	0	0	0	0	0	0	0	0	0
1966	9	0	0	0	0	0	0	0	0	0	0	0	0	0	0	0	0	0	0	0	0	0
1967	3	0	0	0	0	0	0	0	0	0	0	0	0	0	0	0	0	0	0	0	0	0
1968	16	0	8	0	0	0	0	0	8	0	0	0	0	0	0	0	8	0	0	0	0	0

WATER YEAR	NO. SAMPL	D.S.	HARD-NESS	MAJ-OR CAT-IONS	SIL-ICA	ALU-MI-NUM	IRON	MAN-GA-NESE	MAJ_OR AN-IONS	FLU-O-RIDE	CAR-BON	NI_TRO-GEN	PHOS_PHO-ROUS	D.O.	BOD	COD	PH	PES-TI-CIDES	RAD_IO-CHEM-ICAL	BIO-LOG-IC	SEDMT SUS	SEDMT BED
02400000 TERRAPIN C NR PIEDMONT, ALA.										LAT=33 57 23		LONG=085 34 38			STREAM		STATE=01		COUNTY=		DIST.=01	
1967	1	0	1	0	0	0	0	0	1	0	0	0	0	0	0	0	1	0	0	0	0	0
02400100 TERRAPIN CREEK AT ELLISVILLE ALA										LAT=34 04		LONG=085 37			STREAM		STATE=01		COUNTY=		DIST.=01	
1963	8	0	0	0	0	0	0	0	0	0	0	0	0	0	0	0	0	0	0	0	0	0
1964	6	0	0	0	0	0	0	0	0	0	0	0	0	0	0	0	0	0	0	0	0	0
1965	10	0	0	0	0	0	0	0	0	0	0	0	0	0	0	0	0	0	0	0	0	0
1966	9	0	0	0	0	0	0	0	0	0	0	0	0	0	0	0	0	0	0	0	0	0
1967	23	0	11	0	0	0	0	0	11	0	0	0	0	0	0	0	11	0	0	0	0	0
1968	13	0	5	0	0	0	0	0	5	0	0	0	0	0	0	0	5	0	0	0	0	0
1969	4	0	0	0	0	0	0	0	0	0	0	0	0	0	0	0	0	0	0	0	0	0
1970	2	0	0	0	0	0	0	0	0	0	0	0	0	0	0	0	0	0	0	0	0	0
1971	2	0	0	0	0	0	0	0	0	0	0	0	0	0	0	0	1	0	0	0	0	0
02400500 COOSA RIVER AT GADSDEN, ALA.										LAT=34 00 37		LONG=085 59 52			STREAM		STATE=01		COUNTY=055		DIST.=01	
1965	3	0	0	0	0	0	0	0	0	0	0	0	0	0	0	0	0	0	0	0	0	0
1966	13	0	6	0	0	0	0	0	6	0	0	0	0	0	0	0	6	0	0	0	0	0
1967	12	0	5	0	0	0	0	0	5	0	0	0	0	0	0	0	5	0	0	0	0	0
1968	8	0	0	0	0	0	0	0	0	0	0	0	0	0	0	0	0	0	0	0	0	0
1969	10	2	2	2	2	0	3	0	2	2	0	2	0	2	0	0	4	0	0	0	0	0
1970	21	9	9	9	9	0	9	6	12	9	0	9	0	9	0	0	18	0	0	0	0	0
1971	24	11	11	11	11	4	11	10	22	11	0	11	0	11	0	0	12	0	0	1	0	0
1972	21	8	8	8	8	2	7	8	16	8	0	10	2	10	0	2	13	0	0	2	0	0
1973	6	1	0	0	0	0	1	0	0	0	0	3	3	3	0	3	3	0	0	3	0	0
02400680 BIG WILLS C NR PAYNE, ALA.										LAT=34 26 17		LONG=085 46 02			STREAM		STATE=01		COUNTY=		DIST.=01	
1967	2	0	2	0	0	0	0	0	2	0	0	0	0	0	0	0	2	0	0	0	0	0
02400750 BIG WILLS C NR COLLINSVILLE, ALA.										LAT=34 15 56		LONG=085 55 06			STREAM		STATE=01		COUNTY=		DIST.=01	
1967	2	0	2	0	0	0	0	0	2	0	0	0	0	0	0	0	2	0	0	0	0	0
02401000 BIG WILLS CREEK NEAR CRUDUP ALA										LAT=34 06		LONG=086 02			STREAM		STATE=01		COUNTY=		DIST.=01	
1963	9	0	0	0	0	0	0	0	0	0	0	0	0	0	0	0	0	0	0	0	0	0
1964	8	0	0	0	0	0	0	0	0	0	0	0	0	0	0	0	0	0	0	0	0	0
1965	10	0	0	0	0	0	0	0	0	0	0	0	0	0	0	0	0	0	0	0	0	0
1966	9	0	0	0	0	0	0	0	0	0	0	0	0	0	0	0	0	0	0	0	0	0
1967	17	0	7	0	0	0	0	0	7	0	0	0	0	0	0	0	7	0	0	0	0	0
1968	9	0	0	0	0	0	0	0	0	0	0	0	0	0	0	0	0	0	0	0	0	0

WATER YEAR	NO. SAMPL	D.S.	HARD-NESS	MAJ-OR CAT-IONS	SIL-ICA	ALU-MI-NUM	IRON	MAN-GA-NESE	MAJ_OR AN-IONS	FLU-O-RIDE	CAR-BON	NI_TRO-GEN	PHOS_PHO-ROUS	D.O.	BOD	COD	PH	PES-TI-CIDES	RAD_IO-CHEM-ICAL	BIO-LOG-IC	SEDMT SUS	SEDMT BED
02401000 BIG WILLS CREEK NEAR CRUDUP ALA										LAT=34 06		LONG=086 02			STREAM		STATE=01		CCUNTY=	DIST.=01		
1969	9	0	0	0	0	0	0	0	0	0	0	0	0	0	0	0	0	0	0	0	0	0
1970	9	0	0	0	0	0	0	0	0	0	0	0	0	0	0	0	0	0	0	0	0	0
1971	1	0	0	0	0	0	0	0	0	0	0	0	0	0	0	0	0	0	0	0	0	0
02401080 BIG WILLS CK AT GADSDEN,ALA.										LAT=		LCNG=			STREAM		STATE=01		CCUNTY=	DIST.=01		
1967	1	0	1	0	0	0	0	0	1	0	0	0	0	0	0	0	1	0	0	0	0	0
02401093 BLACK C NR REECE CITY, ALA.										LAT=34 04 48		LONG=085 58 45			STREAM		STATE=01		CCUNTY=	DIST.=01		
1967	2	0	2	0	0	0	0	0	2	0	0	0	0	0	0	0	2	0	0	0	0	0
02401100 BLACK C NR GADSDEN (NR BELLEVUE), ALA.										LAT=34 02 28		LONG=086 01 12			STREAM		STATE=01		CCUNTY=	DIST.=01		
1967	2	0	2	0	0	0	0	0	2	0	0	0	0	0	0	0	2	0	0	0	0	0
02401370 BIG CANOE CREEK NEAR SPRINGVILLE, ALA.										LAT=33 48 49		LONG=086 22 54			STREAM		STATE=01		CCUNTY=	DIST.=01		
1967	1	0	1	0	0	0	0	0	1	0	0	0	0	0	0	0	1	0	0	0	0	0
1968	1	0	1	0	0	0	0	0	1	0	0	0	0	0	0	0	1	0	0	0	0	0
02401387 MUCKLEROY SPRING NEAR WHITNEY, ALA.										LAT=33 53 45		LONG=086 18 41			SPRING		STATE=01		COUNTY=115	DIST.=01		
1970	8	0	0	0	0	0	0	0	0	0	0	0	0	0	0	0	0	0	0	0	0	0
1971	9	0	1	0	0	0	0	0	1	0	0	0	0	0	0	0	1	0	0	0	0	0
02401390 BIG CANOE CREEK AT ASHVILLE, ALA.										LAT=33 50 23		LONG=086 15 46			STREAM		STATE=01		CCUNTY=115	DIST.=01		
1966	12	0	0	0	0	0	0	0	0	0	0	0	0	0	0	0	0	0	0	0	0	0
1967	17	0	9	0	0	0	0	0	9	0	0	0	0	0	0	0	9	0	0	0	0	0
1968	15	0	6	0	0	0	0	0	6	0	0	0	0	0	0	0	6	0	0	0	0	0
1969	9	0	0	0	0	0	0	0	0	0	0	0	0	0	0	0	0	0	0	0	0	0
1970	9	0	0	0	0	0	0	0	0	0	0	0	0	0	0	0	0	0	0	0	0	0
1971	20	9	11	9	9	3	9	8	11	9	0	9	0	0	0	0	11	0	0	0	0	0
1972	17	9	11	9	9	0	9	8	15	8	0	9	0	5	0	0	14	0	0	0	0	0
02401500 BIG CANOE CREEK NEAR GADSDEN, ALA.										LAT=33 54 11		LONG=086 06 37			STREAM		STATE=01		CCUNTY=	DIST.=01		
1963	11	0	0	0	0	0	0	0	0	0	0	0	0	0	0	0	0	0	0	0	0	0
1964	7	0	0	0	0	0	0	0	0	0	0	0	0	0	0	0	0	0	0	0	0	0
1965	12	0	0	0	0	0	0	0	0	0	0	0	0	0	0	0	0	0	0	0	0	0
1966	4	0	0	0	0	0	0	0	0	0	0	0	0	0	0	0	0	0	0	0	0	0
1967	1	0	0	0	0	0	0	0	0	0	0	0	0	0	0	0	0	0	0	0	0	0
1968	9	0	4	0	0	0	0	0	4	0	0	0	0	0	0	0	4	0	0	0	0	0

WATER YEAR	NO. SAMPL	D.S.	HARD-NESS	MAJ-OR CAT-IONS	SIL-ICA	ALU-MI-NUM	IRON	MAN-GA-NESE	MAJ_OR AN-IONS	FLU-O-RIDE	CAR-BON	NI_TRO-GEN	PHOS_PHO-ROUS	D.O.	BOD	COD	PH	PES-TI-CIDES	RAD_IO-CHEM-ICAL	BIO-LOG-IC	SEDMT SUS	SEDMT BED
	02401590 SHOAL CREEK NEAR RAGLAND, ALA.									LAT=33 48 08		LONG=086 07 02			STREAM		STATE=01		COUNTY=		DIST.=01	
1967	1	0	1	0	0	0	0	0	1	0	0	0	0	0	0	0	1	0	0	0	0	0
1968	1	0	1	0	0	0	0	0	1	0	0	0	0	0	0	0	1	0	0	0	0	0
	02401700 OHATCHEE C AT REEDS, ALA.									LAT=33 52 14		LONG=085 54 01			STREAM		STATE=01		COUNTY=		DIST.=01	
1967	1	0	1	0	0	0	0	0	1	0	0	0	0	0	0	0	1	0	0	0	0	0
	02401800 TALLAHATCHEE C NR WELLINGTON, ALA.									LAT=33 48 57		LONG=085 52 22			STREAM		STATE=01		COUNTY=		DIST.=01	
1967	1	0	1	0	0	0	0	0	1	0	0	0	0	0	0	0	1	0	0	0	0	0
	02401895 OHATCHEE C AT OHATCHEE, ALA.									LAT=33 46 48		LONG=085 59 53			STREAM		STATE=01		COUNTY=		DIST.=01	
1967	2	0	2	0	0	0	0	0	2	0	0	0	0	0	0	0	2	0	0	0	0	0
	02401915 CANE C AT FRANCIS MILL, ALA.									LAT=33 43 44		LONG=086 02 38			STREAM		STATE=01		COUNTY=		DIST.=01	
1967	2	0	2	0	0	0	0	0	2	0	0	0	0	0	0	0	2	0	0	0	0	0
	02401990 BROKEN ARROW CREEK NEAR PELL CITY, ALA.									LAT=33 40 07		LONG=086 16 45			STREAM		STATE=01		COUNTY=		DIST.=01	
1967	1	0	1	0	0	0	0	0	1	0	0	0	0	0	0	0	1	0	0	0	0	0
1968	1	0	1	0	0	0	0	0	1	0	0	0	0	0	0	0	1	0	0	0	0	0
	02402500 COOSA RIVER AT RIVERSIDE, ALA.									LAT=33 37		LONG=086 12			STREAM		STATE=01		COUNTY=		DIST.=01	
1968	1	0	1	0	0	0	0	0	1	0	0	0	0	0	0	0	1	0	0	0	0	0
	02403135 CHOCCOLOCCO C NR WHITE PLAINS, ALA.									LAT=33 44 38		LONG=085 40 12			STREAM		STATE=01		COUNTY=		DIST.=01	
1967	1	0	1	0	0	0	0	0	1	0	0	0	0	0	0	0	1	0	0	0	0	0
	02403200 CHOCCOLOCCO C AT CHOCCOLOCCO, ALA.									LAT=33 39 48		LONG=085 41 16			STREAM		STATE=01		COUNTY=		DIST.=01	
1967	1	0	1	0	0	0	0	0	1	0	0	0	0	0	0	0	1	0	0	0	0	0
	02404000 CHOCCOLOCCO CREEK NR JENIFER, ALA.									LAT=33 34 14		LONG=085 55 50			STREAM		STATE=01		COUNTY=121		DIST.=01	
1963	10	0	0	0	0	0	0	0	0	0	0	0	0	0	0	0	0	0	0	0	0	0
1964	10	0	0	0	0	0	0	0	0	0	0	0	0	0	0	0	0	0	0	0	0	0
1965	9	0	0	0	0	0	0	0	0	0	0	0	0	0	0	0	0	0	0	0	0	0
1966	9	0	0	0	0	0	0	0	0	0	0	0	0	0	0	0	0	0	0	0	0	0
1967	17	0	8	0	0	0	0	0	8	0	0	0	0	0	0	0	8	0	0	0	0	0
1968	13	0	6	0	0	0	0	0	6	0	0	0	0	0	0	0	6	0	0	0	0	0

WATER YEAR	NO. SAMPL	D.S.	HARD-NESS	MAJ-OR CAT-IONS	SIL-ICA	ALU-MI-NUM	IRON	MAN-GA-NESE	MAJ_OR AN-IONS	FLU-O-RIDE	CAR-BON	NI_TRO-GEN	PHOS_PHO-ROUS	D.O.	BOD	COD	PH	PES-TI-CIDES	RAD_IO-CHEM-ICAL	BIO-LOG-IC	SEDMT SUS	SEDMT BED
02404000 CHOCCOLOCCO CREEK NR JENIFER, ALA. LAT=33 34 14 LONG=085 55 50 STREAM STATE=01 COUNTY=121 DIST.=01																						
1969	9	0	0	0	0	0	0	0	0	0	0	0	0	0	0	0	0	0	0	0	0	0
1970	8	0	0	0	0	0	0	0	0	0	0	0	0	0	0	0	0	0	0	0	0	0
1971	3	1	1	1	1	0	1	0	1	1	0	1	0	1	0	0	1	0	0	0	0	0
02404235 CHEAHA CK AT ALA HWY.21 NR MCELDERRY,ALA. LAT=33 30 12 LONG=086 00 17 STREAM STATE=01 COUNTY= DIST.=01																						
1967	1	0	1	0	0	0	0	0	1	0	0	0	0	0	0	0	1	0	0	0	0	0
1968	1	0	1	0	0	0	0	0	1	0	0	0	0	0	0	0	1	0	0	0	0	0
02404245 CHEAHA CREEK NEAR TALLADEGA, ALA. LAT=33 30 37 LONG=086 00 58 STREAM STATE=01 COUNTY= DIST.=01																						
1963	6	0	0	0	0	0	0	0	0	0	0	0	0	0	0	0	0	0	0	0	0	0
1964	9	0	0	0	0	0	0	0	0	0	0	0	0	0	0	0	0	0	0	0	0	0
1965	10	0	0	0	0	0	0	0	0	0	0	0	0	0	0	0	0	0	0	0	0	0
1966	6	0	0	0	0	0	0	0	0	0	0	0	0	0	0	0	0	0	0	0	0	0
1967	7	0	0	0	0	0	0	0	0	0	0	0	0	0	0	0	0	0	0	0	0	0
1968	10	0	1	0	0	0	0	0	1	0	0	0	0	0	0	0	1	0	0	0	0	0
1969	9	0	0	0	0	0	0	0	0	0	0	0	0	0	0	0	0	0	0	0	0	0
02404400 CHOCCOLOCCO CK AT JACKSON SHOALS NR LINCOL LAT=33 32 54 LONG=086 05 49 STREAM STATE=01 COUNTY= DIST.=01																						
1963	12	0	0	0	0	0	0	0	0	0	0	0	0	0	0	0	0	0	0	0	0	0
1964	10	0	0	0	0	0	0	0	0	0	0	0	0	0	0	0	0	0	0	0	0	0
1965	11	0	1	0	0	0	0	0	1	0	0	0	0	0	0	0	1	0	0	0	0	0
1966	9	0	0	0	0	0	0	0	0	0	0	0	0	0	0	0	0	0	0	0	0	0
1967	15	0	7	0	0	0	0	0	7	0	0	0	0	0	0	0	7	0	0	0	0	0
1968	6	0	6	0	0	0	0	0	6	0	0	0	0	0	0	0	6	0	0	0	0	0
02405325 WOLF CREEK NEAR LONDON, ALA. LAT=33 31 22 LONG=086 23 52 STREAM STATE=01 COUNTY= DIST.=01																						
1967	1	0	1	0	0	0	0	0	1	0	0	0	0	0	0	0	1	0	0	0	0	0
1968	1	0	1	0	0	0	0	0	1	0	0	0	0	0	0	0	1	0	0	0	0	0
02405500 KELLY CREEK NEAR VINCENT, ALA. LAT=33 26 51 LONG=086 23 13 STREAM STATE=01 COUNTY=117 DIST.=01																						
1963	12	0	0	0	0	0	0	0	0	0	0	0	0	0	0	0	0	0	0	0	0	0
1964	10	0	0	0	0	0	0	0	0	0	0	0	0	0	0	0	0	0	0	0	0	0
1965	11	0	1	0	0	0	0	0	1	0	0	0	0	0	0	0	1	0	0	0	0	0
1966	10	0	0	0	0	0	0	0	0	0	0	0	0	0	0	0	0	0	0	0	0	0
1967	17	0	8	0	0	0	0	0	8	0	0	0	0	0	0	0	8	0	0	0	0	0
1968	19	0	10	0	0	0	0	0	10	0	0	0	0	0	0	0	10	0	0	0	0	0
1969	13	0	3	0	0	0	0	0	3	0	0	0	0	0	0	0	3	0	0	0	0	0

WATER YEAR	NO. SAMPL	HARD- D.S.	HARD- NESS	MAJ- OR CAT- IONS	SIL- ICA	ALU- MI- NUM	IRON	MAN- GA- NESE	MAJ_ OR AN- IONS	FLU- O- RIDE	CAR- BON	NI_ TRO- GEN	PHOS_ PHO- ROUS	D.O.	BOD	COD	PH	PES- TI- CIDES	RAD_ IO- CHEM- ICAL	BIO- LOG- IC	SEDMT SUS	SEDMT BED
02405500 KELLY CREEK NEAR VINCENT, ALA.										LAT=33 26 51 LONG=086 23 13					STREAM		STATE=01 COUNTY=117 DIST.=01					
1970	8	0	0	0	0	0	0	0	0	0	0	0	0	0	0	0	0	0	0	0	0	0
1971	1	0	0	0	0	0	0	0	0	0	0	0	0	0	0	0	0	0	0	0	0	0
1972	1	0	1	0	0	0	0	0	1	0	0	0	0	0	0	0	1	0	0	0	0	0
02405800 TALLADEGA CREEK ABOVE TALLADEGA, ALA.										LAT=33 22 38 LONG=086 01 22					STREAM		STATE=01 COUNTY= DIST.=01					
1962	4	0	0	0	0	0	0	0	0	0	0	0	0	0	0	0	0	0	0	0	0	0
1963	9	0	0	0	0	0	0	0	0	0	0	0	0	0	0	0	0	0	0	0	0	0
1964	10	0	0	0	0	0	0	0	0	0	0	0	0	0	0	0	0	0	0	0	0	0
1965	11	0	0	0	0	0	0	0	0	0	0	0	0	0	0	0	0	0	0	0	0	0
1966	9	0	0	0	0	0	0	0	0	0	0	0	0	0	0	0	0	0	0	0	0	0
1967	16	0	8	0	0	0	0	0	8	0	0	0	0	0	0	0	8	0	0	0	0	0
1968	20	0	10	0	0	0	0	0	10	0	0	0	0	0	0	0	10	0	0	0	0	0
1969	14	0	6	0	0	0	0	0	6	0	0	0	0	0	0	0	6	0	0	0	0	0
1970	9	0	0	0	0	0	0	0	0	0	0	0	0	0	0	0	0	0	0	0	0	0
1971	1	0	0	0	0	0	0	0	0	0	0	0	0	0	0	0	0	0	0	0	0	0
02406000 TALLADEGA CREEK NEAR TALLADEGA, ALA.										LAT=33 23 24 LONG=086 06 45					STREAM		STATE=01 COUNTY=121 DIST.=01					
1963	1	0	0	0	0	0	0	0	0	0	0	0	0	0	0	0	0	0	0	0	0	0
1972	1	0	1	0	0	0	0	0	1	0	0	0	0	0	0	0	1	0	0	0	0	0
02406500 TALLADEGA CREEK AT ALPINE, ALA.										LAT=33 21 34 LONG=086 14 03					STREAM		STATE=01 COUNTY=121 DIST.=01					
1963	7	0	0	0	0	0	0	0	0	0	0	0	0	0	0	0	0	0	0	0	0	0
1964	9	0	0	0	0	0	0	0	0	0	0	0	0	0	0	0	0	0	0	0	0	0
1965	11	0	0	0	0	0	0	0	0	0	0	0	0	0	0	0	0	0	0	0	0	0
1966	7	0	0	0	0	0	0	0	0	0	0	0	0	0	0	0	0	0	0	0	0	0
1967	8	0	1	0	0	0	0	0	1	0	0	0	0	0	0	0	1	0	0	0	0	0
1968	10	0	1	0	0	0	0	0	1	0	0	0	0	0	0	0	1	0	0	0	0	0
1969	1	0	0	0	0	0	0	0	0	0	0	0	0	0	0	0	0	0	0	0	0	0
1972	2	0	1	0	0	0	0	0	2	0	0	0	0	0	0	0	1	0	0	0	0	0
02406920 TALLASSEEHATCHEE CREEK NEAR SYLACAUGA, ALA										LAT=33 12 47 LONG=086 11 50					STREAM		STATE=01 COUNTY= DIST.=01					
1967	1	0	1	0	0	0	0	0	1	0	0	0	0	0	0	0	1	0	0	0	0	0
1968	1	0	1	0	0	0	0	0	1	0	0	0	0	0	0	0	1	0	0	0	0	0
02406990 TALLASSEEHATCHEE CREEK NEAR CHILDERSBURG,										LAT=33 17 01 LONG=086 20 21					STREAM		STATE=01 COUNTY= DIST.=01					
1967	1	0	1	0	0	0	0	0	1	0	0	0	0	0	0	0	1	0	0	0	0	0
1968	1	0	1	0	0	0	0	0	1	0	0	0	0	0	0	0	1	0	0	0	0	0

WATER YEAR	NO. SAMPL	D.S.	HARD-NESS	MAJ-OR CAT-IONS	SIL-ICA	ALU-MI-NUM	IRON	MAN-GA-NESE	MAJ_OR AN-IONS	FLU-O-RIDE	CAR-BON	NI_TRO-GEN	PHOS_PHO-ROUS	D.O.	BOD	COD	PH	PES-TI-CIDES	RAD_IO-CHEM-ICAL	BIO-LOG-IC	SEDMT SUS	SEDMT BED
02407000 COOSA RIVER AT CHILDERSBURG, ALA.										LAT=33 17 30 LONG=086 21 50					STREAM		STATE=01 COUNTY=117 DIST.=01				
1906	1	0	0	0	0	0	0	0	0	0	0	0	0	0	0	0	0	0	0	0	0	0
1966	11	0	11	0	0	0	0	0	11	0	0	0	0	0	0	0	11	0	0	0	0	0
1967	7	0	7	0	0	0	0	0	7	0	0	0	0	0	0	0	7	0	0	0	0	0
1968	7	0	7	0	0	0	0	0	7	0	0	0	0	0	0	0	7	0	0	0	0	0
1969	4	2	2	2	2	0	2	0	2	2	0	2	0	3	0	0	4	0	0	0	0	0
1970	18	9	9	9	9	0	9	6	12	9	0	9	0	9	0	0	18	0	0	0	0	0
1971	23	11	11	11	11	0	11	10	22	11	0	11	0	11	0	0	12	0	0	0	0	0
1972	20	8	8	8	8	0	7	8	16	8	0	10	2	9	0	2	13	0	0	2	0	0
1973	6	1	0	0	0	0	1	0	0	0	0	3	3	3	0	3	3	0	0	3	0	0
02407470 NORTH FORK YELLOWLEAF CK AT CHELSEA,ALA.										LAT=33 20 33 LONG=086 57 54					STREAM		STATE=01 COUNTY=			DIST.=01		
1967	2	0	1	0	0	0	0	0	1	0	0	0	0	0	0	0	2	0	0	0	0	0
1968	1	0	1	0	0	0	0	0	1	0	0	0	0	0	0	0	1	0	0	0	0	0
02407500 YELLOWLEAF CK AT WILSONVILLE,ALA.										LAT=33 18 23 LONG=086 33 04					STREAM		STATE=01 COUNTY=			DIST.=01		
1963	11	0	0	0	0	0	0	0	0	0	0	0	0	0	0	0	0	0	0	0	0	0
1964	9	0	0	0	0	0	0	0	0	0	0	0	0	0	0	0	0	0	0	0	0	0
1965	12	0	1	0	0	0	0	0	1	0	0	0	0	0	0	0	1	0	0	0	0	0
1966	9	0	0	0	0	0	0	0	0	0	0	0	0	0	0	0	0	0	0	0	0	0
1967	17	0	8	0	0	0	0	0	8	0	0	0	0	0	0	0	8	0	0	0	0	0
1968	12	0	10	0	0	0	0	0	10	0	0	0	0	0	0	0	10	0	0	0	0	0
1969	5	0	3	0	0	0	0	0	3	0	0	0	0	0	0	0	3	0	0	0	0	0
02407520 YELLOWLEAF CREEK AT WILSONVILLE, ALA.										LAT=33 15 36 LONG=086 27 03					STREAM		STATE=01 COUNTY=			DIST.=01		
1967	1	0	1	0	0	0	0	0	1	0	0	0	0	0	0	0	1	0	0	0	0	
1968	1	0	1	0	0	0	0	0	1	0	0	0	0	0	0	0	1	0	0	0	0	
02407620 CEDAR CREEK AT FAYETTEVILLE, ALA.										LAT=33 09 09 LONG=086 24 22					STREAM		STATE=01 COUNTY=			DIST.=01		
1967	1	0	1	0	0	0	0	0	1	0	0	0	0	0	0	0	1	0	0	0	0	0
1968	1	0	1	0	0	0	0	0	1	0	0	0	0	0	0	0	1	0	0	0	0	0
02407710 WAXAHATCHEE CREEK NEAR SHELBY, ALA.										LAT=33 06 30 LONG=086 37 52					STREAM		STATE=01 COUNTY=			DIST.=01		
1967	1	0	1	0	0	0	0	0	1	0	0	0	0	0	0	0	1	0	0	0	0	0
1968	1	0	1	0	0	0	0	0	1	0	0	0	0	0	0	0	1	0	0	0	0	0
02407900 PAINT CREEK NEAR MARBLE VALLEY, ALA.										LAT=33 02 20 LONG=086 25 30					STREAM		STATE=01 COUNTY=			DIST.=01		
1963	12	0	0	0	0	0	0	0	0	0	0	0	0	0	0	0	0	0	0	0	0	0

WATER YEAR	NO. SAMPL	D.S.	HARD- NESS	MAJ- OR CAT- IONS	SIL- ICA	ALU- MI- NUM	IRON	MAN- GA- NESE	MAJ_ OR AN- IONS	FLU- O- RIDE	CAR- BON	NI_ TRO- GEN	PHOS_ PHO- ROUS	D.O.	BOD	COD	PH	PES- TI- CIDES	RAD_ IO- CHEM- ICAL	BIO- LOG- IC	SEDMT SUS	SEDMT BED
02407900 PAINT CREEK NEAR MARBLE VALLEY, ALA. LAT=33 02 20 LONG=086 25 30 STREAM STATE=01 COUNTY= DIST.=01																						
1964	9	0	0	0	0	0	0	0	0	0	0	0	0	0	0	0	0	0	0	0	0	0
1965	12	0	0	0	0	0	0	0	0	0	0	0	0	0	0	0	0	0	0	0	0	0
1966	8	0	0	0	0	0	0	0	0	0	0	0	0	0	0	0	0	0	0	0	0	0
1967	1	0	0	0	0	0	0	0	0	0	0	0	0	0	0	0	0	0	0	0	0	0
1968	5	0	5	0	0	0	0	0	5	0	0	0	0	0	0	0	5	0	0	0	0	0
1969	5	0	5	0	0	0	0	0	5	0	0	0	0	0	0	0	5	0	0	0	0	0
02408010 YELLOWLEAF CK NR CLANTON,ALA. LAT=32 55 49 LONG=086 36 55 STREAM STATE=01 COUNTY= DIST.=01																						
1965	1	0	1	0	0	1	1	1	1	0	0	1	0	0	0	0	1	0	0	0	0	0
1968	1	0	1	0	0	0	0	0	1	0	0	0	0	0	0	0	1	0	0	0	0	0
02408030 YELLOWLEAF CREEK NEAR LAY DAM NEAR CLANTON LAT=32 57 28 LONG=086 31 54 STREAM STATE=01 COUNTY= DIST.=01																						
1968	1	0	1	0	0	0	0	0	1	0	0	0	0	0	0	0	1	0	0	0	0	0
02408170 WALNUT CREEK NEAR CLANTON, ALA. LAT=32 53 07 LONG=086 32 15 STREAM STATE=01 COUNTY= DIST.=01																						
1968	1	0	1	0	0	0	0	0	1	0	0	0	0	0	0	0	1	0	0	0	0	0
02408325 HATCHET CREEK NEAR BROWNSVILLE, ALA. LAT=33 11 30 LONG=085 47 30 STREAM STATE=01 COUNTY= DIST.=01																						
1968	3	0	3	0	0	0	0	0	3	0	0	0	0	0	0	0	3	0	0	0	0	0
02408340 LITTLE HATCHET CREEK NEAR GOODWATER, ALA. LAT=33 07 32 LONG=086 05 32 STREAM STATE=01 COUNTY= DIST.=01																						
1968	3	0	3	0	0	0	0	0	3	0	0	0	0	0	0	0	3	0	0	0	0	0
02408350 HATCHET CREEK NEAR GOODWATER, ALA. LAT=33 05 00 LONG=086 04 40 STREAM STATE=01 COUNTY= DIST.=01																						
1968	3	0	3	0	0	0	0	0	3	0	0	0	0	0	0	0	3	0	0	0	0	0
02408450 SOCAPATOY CREEK NEAR SOCAPATOY, ALA. LAT=32 59 50 LONG=086 05 00 STREAM STATE=01 COUNTY= DIST.=01																						
1968	3	0	3	0	0	0	0	0	3	0	0	0	0	0	0	0	3	0	0	0	0	0
02408500 HATCHET CREEK NEAR ROCKFORD, ALA. LAT=32 56 42 LONG=086 13 06 STREAM STATE=01 COUNTY=037 DIST.=01																						
1963	12	0	0	0	0	0	0	0	0	0	0	0	0	0	0	0	0	0	0	0	0	0
1964	9	0	0	0	0	0	0	0	0	0	0	0	0	0	0	0	0	0	0	0	0	0
1965	11	0	0	0	0	0	0	0	0	0	0	0	0	0	0	0	0	0	0	0	0	0
1966	9	0	0	0	0	0	0	0	0	0	0	0	0	0	0	0	0	0	0	0	0	0
1967	9	0	0	0	0	0	0	0	0	0	0	0	0	0	0	0	0	0	0	0	0	0
1968	14	0	5	0	0	0	0	0	5	0	0	0	0	0	0	0	5	0	0	0	0	0

WATER YEAR	NO. SAMPL	D.S.	HARD-NESS	MAJ-OR CAT-IONS	SIL-ICA	ALU-MI-NUM	IRON	MAN-GA-NESE	MAJ-OR AN-IONS	FLU-O-RIDE	CAR-BON	NI-TRO-GEN	PHOS-PHO-ROUS	D.O.	BOD	COD	PH	PES-TI-CIDES	RAD-IC-CHEM-ICAL	BIO-LOG-IC	SEDMT SUS	SEDMT BED
	02408500 HATCHET CREEK NEAR ROCKFORD, ALA.									LAT=32 56 42		LONG=086 13 06			STREAM		STATE=01	COUNTY=037		DIST.=01		
1969	15	0	6	0	0	0	0	0	6	0	0	0	0	0	0	0	6	0	0	0	0	0
1970	10	0	0	0	0	0	0	0	0	0	0	0	0	0	0	0	0	0	0	0	0	0
1971	16	9	9	9	9	4	9	8	9	9	0	9	0	0	0	0	9	0	0	0	0	0
1972	14	9	9	9	9	0	9	9	13	5	0	9	0	5	0	0	12	0	0	0	0	0
	02408600 SWAMP CREEK AT SALTER, ALA.									LAT=32 51 30		LONG=086 18 25			STREAM		STATE=01	COUNTY=		DIST.=01		
1968	3	0	3	0	0	0	0	0	3	0	0	0	0	0	0	0	3	0	0	0	0	0
	02409000 WEOGUFKA CREEK NEAR WEOGUFKA, ALA.									LAT=32 59		LONG=086 18			STREAM		STATE=01	COUNTY=		DIST.=01		
1963	7	0	0	0	0	0	0	0	0	0	0	0	0	0	0	0	0	0	0	0	0	0
1964	9	0	0	0	0	0	0	0	0	0	0	0	0	0	0	0	0	0	0	0	0	0
1965	11	0	0	0	0	0	0	0	0	0	0	0	0	0	0	0	0	0	0	0	0	0
1966	7	0	0	0	0	0	0	0	0	0	0	0	0	0	0	0	0	0	0	0	0	0
1967	8	0	0	0	0	0	0	0	0	0	0	0	0	0	0	0	0	0	0	0	0	0
1968	12	0	3	0	0	0	0	0	3	0	0	0	0	0	0	0	3	0	0	0	0	0
1969	1	0	0	0	0	0	0	0	0	0	0	0	0	0	0	0	0	0	0	0	0	0
	02409500 COOSA RIVER AT MITCHELL DAM NR VERBENA, AL									LAT=32 49		LONG=086 26			STREAM		STATE=01	COUNTY=		DIST.=01		
1968	4	0	4	0	0	0	0	0	4	0	0	0	0	0	0	0	4	0	0	0	0	0
	02409510 CHESTNUT CREEK AT VERBENA, ALA.									LAT=32 45 23		LONG=086 30 44			STREAM		STATE=01	COUNTY=		DIST.=01		
1968	1	0	1	0	0	0	0	0	1	0	0	0	0	0	0	0	1	0	0	0	0	0
	02409680 SHOAL CREEK NEAR HOLTVILLE, ALA.									LAT=32 39 32		LONG=086 21 47			STREAM		STATE=01	COUNTY=		DIST.=01		
1968	1	0	1	0	0	0	0	0	1	0	0	0	0	0	0	0	1	0	0	0	0	0
	02410000 PATERSON CREEK NEAR CENTRAL, ALA.									LAT=32 40 54		LONG=086 07 40			STREAM		STATE=01	COUNTY=051		DIST.=01		
1963	10	0	0	0	0	0	0	0	0	0	0	0	0	0	0	0	0	0	0	0	0	0
1964	10	0	0	0	0	0	0	0	0	0	0	0	0	0	0	0	0	0	0	0	0	0
1965	12	0	0	0	0	0	0	0	0	0	0	0	0	0	0	0	0	0	0	0	0	0
1966	10	0	0	0	0	0	0	0	0	0	0	0	0	0	0	0	0	0	0	0	0	0
1967	9	0	0	0	0	0	0	0	0	0	0	0	0	0	0	0	0	0	0	0	0	0
1968	10	0	1	0	0	0	0	0	1	0	0	0	0	0	0	0	1	0	0	0	0	0
1969	7	0	0	0	0	0	0	0	0	0	0	0	0	0	0	0	0	0	0	0	0	0
1970	1	0	0	0	0	0	0	0	0	0	0	0	0	0	0	0	0	0	0	0	0	0
1972	1	0	1	0	0	0	0	0	1	0	0	0	0	0	0	0	1	0	0	0	0	0

WATER YEAR	NO. SAMPL	D.S.	HARD-NESS	MAJ-OR CAT-IONS	SIL-ICA	ALU-MI-NUM	IRON	MAN-GA-NESE	MAJ_OR AN-IONS	FLU-O-RIDE	CAR-BON	NI_TRO-GEN	PHOS_PHO-ROUS	D.O.	BOD	COD	PH	PES-TI-CIDES	RAD_IO-CHEM-ICAL	BIO-LOG-IC	SEDMT SUS	SEDMT BED
02410040 SOFKAHATCHEE CREEK NEAR WEOKA, ALA. LAT=32 39 11 LONG=086 12 44 STREAM STATE=01 COUNTY= DIST.=01																						
1968	1	0	1	0	0	0	0	0	1	0	0	0	0	0	0	0	1	0	0	0	0	0
02411000 COOSA R AT JORDAN DAM NR WETUMPKA, ALA. LAT=32 36 50 LONG=086 15 18 STREAM STATE=01 COUNTY=051 DIST.=01																						
1972	11	6	6	6	6	0	6	6	10	5	0	6	0	5	0	0	8	0	0	0	0	0
1973	2	1	1	1	1	0	1	1	2	1	0	1	0	1	0	0	1	0	0	0	0	0
02411600 COOSA RIVER AT WETUMPKA, ALA. LAT=32 32 13 LONG=086 12 32 STREAM STATE=01 COUNTY= DIST.=01																						
1968	3	0	3	0	0	0	0	0	3	0	0	0	0	0	0	0	3	0	0	0	0	0
1969	3	0	3	0	0	0	0	0	3	0	0	0	0	0	0	0	3	0	0	0	0	0
02412000 TALLAPOOSA RIVER NEAR HEFLIN, ALA. LAT=33 37 22 LONG=085 31 20 STREAM STATE=01 COUNTY= DIST.=01																						
1963	10	0	0	0	0	0	0	0	0	0	0	0	0	0	0	0	0	0	0	0	0	0
1964	10	0	0	0	0	0	0	0	0	0	0	0	0	0	0	0	0	0	0	0	0	0
1965	12	0	1	0	0	1	1	1	1	0	0	1	0	0	0	0	1	0	0	0	0	0
1966	9	0	0	0	0	0	0	0	0	0	0	0	0	0	0	0	0	0	0	0	0	0
1967	10	0	0	0	0	0	0	0	0	0	0	0	0	0	0	0	0	0	0	0	0	0
1968	14	0	5	0	0	0	0	0	5	0	0	0	0	0	0	0	5	0	0	0	0	0
1969	21	2	10	2	2	0	2	0	10	2	0	2	0	3	0	0	12	0	0	2	0	0
1970	33	9	15	9	9	0	9	5	18	9	0	9	0	9	0	0	24	0	0	9	0	0
1971	23	10	11	10	10	0	10	10	21	10	0	10	0	10	0	0	11	0	0	10	0	0
1972	17	8	7	8	8	0	8	8	15	7	0	9	1	9	0	1	11	0	0	9	0	0
1973	6	1	0	0	0	0	1	0	0	0	0	3	3	3	0	3	3	0	0	3	0	0
02412065 CANE CREEK NEAR HEFLIN, ALA. LAT=33 39 10 LONG=085 32 10 STREAM STATE=01 COUNTY= DIST.=01																						
1968	3	0	3	0	0	0	0	0	3	0	0	0	0	0	0	0	3	0	0	0	0	0
02412210 TALLAPOOSA RIVER NEAR BELLTOWN, ALA. LAT=33 35 00 LONG=085 35 50 STREAM STATE=01 COUNTY= DIST.=01																						
1968	3	0	3	0	0	0	0	0	3	0	0	0	0	0	0	0	3	0	0	0	0	0
02412290 CHULAFINEE CREEK AT HOLLIS, ALA. LAT=33 31 35 LONG=085 37 55 STREAM STATE=01 COUNTY= DIST.=01																						
1968	3	0	3	0	0	0	0	0	3	0	0	0	0	0	0	0	3	0	0	0	0	0
02412300 TALLAPOOSA RIVER NEAR HOLLIS, ALA. LAT=33 30 20 LONG=085 37 30 STREAM STATE=01 COUNTY= DIST.=01																						
1968	3	0	3	0	0	0	0	0	3	0	0	0	0	0	0	0	3	0	0	0	0	0

WATER YEAR	NO. SAMPL	D.S.	HARD-NESS	MAJ-OR CAT-IONS	SIL-ICA	ALU-MI-NUM	IRON	MAN-GA-NESE	MAJ-OR AN-IONS	FLU-O-RIDE	CAR-BON	NI-TRO-GEN	PHOS-PHO-ROUS	D.O.	BOD	COD	PH	PES-TI-CIDES	RAD-IO-CHEM-ICAL	BIO-LOG-IC	SEDMT SUS	SEDMT BED
02412500 TALLAPOOSA RIVER NEAR OFELIA, ALA.										LAT=33 20		LONG=085 35			STREAM		STATE=01	COUNTY=		DIST.=01		
1963	5	0	0	0	0	0	0	0	0	0	0	0	0	0	0	0	0	0	0	0	0	0
1964	10	0	0	0	0	0	0	0	0	0	0	0	0	0	0	0	0	0	0	0	0	0
1965	10	0	0	0	0	0	0	0	0	0	0	0	0	0	0	0	0	0	0	0	0	0
1966	6	0	0	0	0	0	0	0	0	0	0	0	0	0	0	0	0	0	0	0	0	0
1967	8	0	0	0	0	0	0	0	0	0	0	0	0	0	0	0	0	0	0	0	0	0
1968	11	0	3	0	0	0	0	0	3	0	0	0	0	0	0	0	3	0	0	0	0	0
1969	1	0	0	0	0	0	0	0	0	0	0	0	0	0	0	0	0	0	0	0	0	0
02413280 LOST CREEK AT RANBURNE, ALA.										LAT=33 31 20		LONG=085 21 40			STREAM		STATE=01	COUNTY=		DIST.=01		
1968	3	0	3	0	0	0	0	0	3	0	0	0	0	0	0	0	3	0	0	0	0	0
02413300 LITTLE TALLAPOOSA RIVER NEAR NEWELL, ALA.										LAT=33 26 00		LONG=085 24 00			STREAM		STATE=01	COUNTY=		DIST.=01		
1968	3	0	3	0	0	0	0	0	3	0	0	0	0	0	0	0	3	0	0	0	0	0
02413400 WEDOWEE CREEK ABOVE WEDOWEE, ALA.										LAT=33 19		LONG=085 21			STREAM		STATE=01	COUNTY=		DIST.=01		
1963	10	0	0	0	0	0	0	0	0	0	0	0	0	0	0	0	0	0	0	0	0	0
1964	10	0	0	0	0	0	0	0	0	0	0	0	0	0	0	0	0	0	0	0	0	0
1965	11	0	0	0	0	0	0	0	0	0	0	0	0	0	0	0	0	0	0	0	0	0
1966	9	0	0	0	0	0	0	0	0	0	0	0	0	0	0	0	0	0	0	0	0	0
1967	8	0	0	0	0	0	0	0	0	0	0	0	0	0	0	0	0	0	0	0	0	0
1968	12	0	3	0	0	0	0	0	3	0	0	0	0	0	0	0	3	0	0	0	0	0
02413475 WEDOWEE CREEK NEAR WEDOWEE ALA.										LAT=33 19 30		LONG=085 29 02			STREAM		STATE=01	COUNTY=		DIST.=01		
1963	6	0	0	0	0	0	0	0	0	0	0	0	0	0	0	0	0	0	0	0	0	0
1964	11	0	0	0	0	0	0	0	0	0	0	0	0	0	0	0	0	0	0	0	0	0
1965	11	0	0	0	0	0	0	0	0	0	0	0	0	0	0	0	0	0	0	0	0	0
1966	6	0	0	0	0	0	0	0	0	0	0	0	0	0	0	0	0	0	0	0	0	0
1967	7	0	0	0	0	0	0	0	0	0	0	0	0	0	0	0	0	0	0	0	0	0
1968	13	0	3	0	0	0	0	0	3	0	0	0	0	0	0	0	3	0	0	0	0	0
1969	9	0	0	0	0	0	0	0	0	0	0	0	0	0	0	0	0	0	0	0	0	0
02413500 LITTLE TALLAPOOSA RIVER NEAR WEDOWEE, ALA.										LAT=33 21		LONG=085 33			STREAM		STATE=01	COUNTY=		DIST.=01		
1963	6	0	0	0	0	0	0	0	0	0	0	0	0	0	0	0	0	0	0	0	0	0
1964	10	0	0	0	0	0	0	0	0	0	0	0	0	0	0	0	0	0	0	0	0	0
1965	11	0	0	0	0	0	0	0	0	0	0	0	0	0	0	0	0	0	0	0	0	0
1966	6	0	0	0	0	0	0	0	0	0	0	0	0	0	0	0	0	0	0	0	0	0
1967	8	0	0	0	0	0	0	0	0	0	0	0	0	0	0	0	0	0	0	0	0	0

WATER YEAR	NO. SAMPL	D.S.	HARD-NESS	MAJ-OR CAT-IONS	SIL-ICA	ALU-MI-NUM	IRON	MAN-GA-NESE	MAJ-OR AN-IONS	FLU-O-RIDE	CAR-BON	NI-TRO-GEN	PHOS-PHO-ROUS	D.O.	BOD	COD	PH	PES-TI-CIDES	RAD-IC-CHEM-ICAL	BIC-LOG-IC	SUS	SEDMT BED
02413500 LITTLE TALLAPOOSA RIVER NEAR WEDOWEE, ALA. LAT=33 21												LONG=085 33			STREAM		STATE=01		COUNTY=	DIST.=01		
1968	11	0	3	0	0	0	0	0	3	0	0	0	0	0	0	0	3	0	0	0	0	0
1969	1	0	0	0	0	0	0	0	0	0	0	0	0	0	0	0	0	0	0	0	0	0
02413800 FOX CREEK NEAR LINEVILLE ALA.											LAT=33 18 30		LONG=085 38 10		STREAM		STATE=01		COUNTY=	DIST.=01		
1968	3	0	3	0	0	0	0	0	3	0	0	0	0	0	0	0	3	0	0	0	0	0
02414030 CROOKED CREEK AT CRAGFORD, ALA.											LAT=30 15 15		LONG=085 39 10		STREAM		STATE=01		COUNTY=	DIST.=01		
1968	3	0	3	0	0	0	0	0	3	0	0	0	0	0	0	0	3	0	0	0	0	0
02414500 TALLAPOOSA RIVER AT WADLEY, ALA.											LAT=33 07		LONG=085 34		STREAM		STATE=01		COUNTY=	DIST.=01		
1965	2	0	1	0	0	1	1	1	1	0	0	1	1	0	0	0	1	0	0	0	0	0
1967	1	0	0	0	0	0	0	0	0	0	0	0	0	0	0	0	0	0	0	0	0	0
1968	5	0	4	0	0	0	0	0	4	0	0	0	0	0	0	0	4	0	0	0	0	0
1969	12	2	8	2	2	0	3	0	8	2	0	2	0	3	0	0	11	0	0	2	0	0
1970	23	9	9	9	9	0	9	6	12	9	0	9	0	9	0	0	18	0	0	9	0	0
1971	24	10	10	10	10	0	10	10	20	10	0	10	0	10	0	0	10	0	0	10	0	0
1972	18	8	7	8	8	0	8	8	16	7	0	9	1	9	0	1	12	0	0	9	0	0
1973	6	1	0	0	0	0	1	0	0	0	0	3	3	3	0	3	3	0	0	3	0	0
02414580 HIGH PINE CREEK AT ABANDA, ALA.											LAT=33 05 30		LONG=085 33 20		STREAM		STATE=01		COUNTY=	DIST.=01		
1968	3	0	3	0	0	0	0	0	3	0	0	0	0	0	0	0	3	0	0	0	0	0
02414595 CHICKASANOXEE CREEK AT MILLTOWN, ALA.											LAT=33 02 50		LONG=085 28 30		STREAM		STATE=01		COUNTY=	DIST.=01		
1968	3	0	3	0	0	0	0	0	3	0	0	0	0	0	0	0	3	0	0	0	0	0
02414670 CHATAHOSPEE CREEK NEAR LAFAYETTE, ALA.											LAT=32 57 10		LONG=085 32 10		STREAM		STATE=01		COUNTY=	DIST.=01		
1968	3	0	3	0	0	0	0	0	3	0	0	0	0	0	0	0	3	0	0	0	0	0
02414720 EMUCKFAW CREEK NEAR ALEXANDER CITY, ALA.											LAT=33 14 45		LONG=085 44 40		STREAM		STATE=01		COUNTY=	DIST.=01		
1968	3	0	3	0	0	0	0	0	3	0	0	0	0	0	0	0	3	0	0	0	0	0
02414770 ENITACHOPCA CREEK AT BLUFF SPRINGS, ALA.											LAT=33 09 30		LONG=085 49 50		STREAM		STATE=01		COUNTY=	DIST.=01		
1968	3	0	3	0	0	0	0	0	3	0	0	0	0	0	0	0	3	0	0	0	0	0

WATER YEAR	NO. SAMPL	D.S.	HARD-NESS	MAJ-OR CAT-IONS	SIL-ICA	ALU-MI-NUM	IRON	MAN-GA-NESE	MAJ_OR AN-IONS	FLU-O-RIDE	CAR-BON	NI_TRO-GEN	PHOS_PHO-ROUS	D.O.	BOD	COD	PH	PES-TI-CIDES	RAD_IO-CHEM-ICAL	BIO-LOG-IC	SEDMT SUS	SEDMT BED
	02414790 LITTLE HILLABEE CREEK NEAR MILLERVILLE, AL									LAT=30 10 40		LONG=085 56 00			STREAM		STATE=01		COUNTY=	DIST.=01		
1968	3	0	3	0	0	0	0	0	3	0	0	0	0	0	0	0	3	0	0	0	0	0
	02414800 HARBUCK CREEK NEAR HACKNEYVILLE, ALA.									LAT=33 07		LONG=085 57			STREAM		STATE=01		COUNTY=	DIST.=01		
1963	10	0	0	0	0	0	0	0	0	0	0	0	0	0	0	0	0	0	0	0	0	0
1964	11	0	0	0	0	0	0	0	0	0	0	0	0	0	0	0	0	0	0	0	0	0
1965	11	0	0	0	0	0	0	0	0	0	0	0	0	0	0	0	0	0	0	0	0	0
1966	9	0	0	0	0	0	0	0	0	0	0	0	0	0	0	0	0	0	0	0	0	0
1967	8	0	0	0	0	0	0	0	0	0	0	0	0	0	0	0	0	0	0	0	0	0
1968	12	0	2	0	0	0	0	0	2	0	0	0	0	0	0	0	2	0	0	0	0	0
	02415000 HILLABEE CREEK NEAR HACKNEYVILLE, ALA.									LAT=33 04 00		LONG=085 52 45			STREAM		STATE=01		COUNTY=123	DIST.=01		
1963	10	0	0	0	0	0	0	0	0	0	0	0	0	0	0	0	0	0	0	0	0	0
1964	10	0	0	0	0	0	0	0	0	0	0	0	0	0	0	0	0	0	0	0	0	0
1965	12	0	1	0	0	1	1	1	1	0	0	1	0	0	0	0	1	0	0	0	0	0
1966	9	0	0	0	0	0	0	0	0	0	0	0	0	0	0	0	0	0	0	0	0	0
1967	8	0	0	0	0	0	0	0	0	0	0	0	0	0	0	0	0	0	0	0	0	0
1968	14	0	5	0	0	0	0	0	5	0	0	0	0	0	0	0	5	0	0	0	0	0
1969	17	0	8	0	0	0	0	0	8	0	0	0	0	0	0	0	8	0	0	0	0	0
1970	17	0	8	0	0	0	0	0	8	0	0	0	0	0	0	0	8	0	0	0	0	0
1971	3	0	1	0	0	0	0	0	1	0	0	0	0	0	0	0	1	0	0	0	0	0
	02415270 TOWN CREEK NEAR ALEXANDER CITY ALA.									LAT=33 01 20		LONG=085 57 00			STREAM		STATE=01		COUNTY=	DIST.=01		
1968	3	0	3	0	0	0	0	0	3	0	0	0	0	0	0	0	3	0	0	0	0	0
	02415500 HILLABEE CREEK NEAR ALEXANDER CITY, ALA.									LAT=32 59 05		LONG=085 51 35			STREAM		STATE=01		COUNTY=	DIST.=01		
1968	3	0	3	0	0	0	0	0	3	0	0	0	0	0	0	0	3	0	0	0	0	0
	02416480 SANDY CREEK NEAR DADEVILLE, ALA.									LAT=32 48 00		LONG=085 46 20			STREAM		STATE=01		COUNTY=	DIST.=01		
1968	3	0	3	0	0	0	0	0	3	0	0	0	0	0	0	0	3	0	0	0	0	0
	02418040 CHANNAHATCHEE CREEK NEAR KENT, ALA.									LAT=32 32 28		LONG=085 57 02			STREAM		STATE=01		COUNTY=	DIST.=01		
1968	1	0	1	0	0	0	0	0	1	0	0	0	0	0	0	0	1	0	0	0	0	0
	02418170 PEPPERAL BRANCH NEAR OPELIKA, ALA.									LAT=32 37 32		LONG=085 24 54			STREAM		STATE=01		COUNTY=	DIST.=01		
1969	1	0	1	0	0	0	0	0	1	1	0	1	0	0	0	0	1	0	0	0	0	0

WATER YEAR	NO. SAMPL	D.S.	HARD-NESS	MAJ-OR CAT-IONS	SIL-ICA	ALU-MI-NUM	IRON	MAN-GA-NESE	MAJ_OR AN-IONS	FLU-O-RIDE	CAR-BON	NI_TRO-GEN	PHOS_PHO-ROUS	D.O.	BOD	COD	PH	PES-TI-CIDES	RAD_IO-CHEM-ICAL	BIO-LOG-IC	SEDMT SUS	SEDMT BED
02418200 SOUGAHATCHEE CREEK NEAR AUBURN, ALA.										LAT=32 38 35 LONG=085 30 10					STREAM		STATE=01 COUNTY=			DIST.=01	
1968	3	0	3	0	0	0	0	0	3	0	0	0	0	0	0	0	3	0	0	0	0	0
02418264 SOUGAHATCHEE CREEK ABOVE REELTOWN, ALA.										LAT=32 36 50 LONG=085 43 25					STREAM		STATE=01 COUNTY=			DIST.=01	
1968	3	0	3	0	0	0	0	0	3	0	0	0	0	0	0	0	3	0	0	0	0	0
02418500 TALLAPOOSA RIVER BELOW TALLASSEE, ALA.										LAT=32 30 45 LONG=085 53 21					STREAM		STATE=01 COUNTY=123			DIST.=01	
1968	4	0	4	0	0	0	0	0	4	0	0	0	0	0	0	0	4	0	0	0	0	0
1969	7	1	6	1	1	0	1	0	6	1	0	1	0	2	0	0	7	0	0	2	0	0
1970	20	10	10	10	10	0	10	6	13	10	0	10	0	10	0	0	20	0	0	10	0	0
1971	20	10	10	10	10	0	10	10	20	10	0	10	0	10	0	0	10	0	0	10	0	0
1972	20	8	8	8	8	0	7	8	15	8	0	10	2	9	0	2	13	0	0	10	0	0
1973	6	1	0	0	0	0	1	0	0	0	0	3	3	3	0	3	3	0	0	3	0	0
02418750 CHEWACLA CREEK NEAR AUBURN, ALA.										LAT=32 33 00 LONG=085 28 50					STREAM		STATE=01 COUNTY=			DIST.=01	
1968	3	0	3	0	0	0	0	0	3	0	0	0	0	0	0	0	3	0	0	0	0	0
02418770 EAST FORK PARKERSON MILL CREEK NEAR AUBURN										LAT=32 35 32 LONG=085 29 46					STREAM		STATE=01 COUNTY=			DIST.=01	
1969	1	0	1	0	0	0	0	0	1	1	0	1	0	0	0	0	1	0	0	0	0	0
02418775 PARKERSON MILL CREEK NEAR AUBURN, ALA.										LAT=32 32 20 LONG=085 30 05					STREAM		STATE=01 COUNTY=			DIST.=01	
1968	3	0	3	0	0	0	0	0	3	0	0	0	0	0	0	0	3	0	0	0	0	0
02418970 CHOCLAFAULA CREEK NEAR TUSKEGEE ALA										LAT=32 28 50 LONG=085 37 25					STREAM		STATE=01 COUNTY=			DIST.=01	
1971	1	0	1	0	0	0	1	0	1	0	0	0	0	0	0	0	0	0	0	0	0	0
02419000 UPHAPEE CREEK NEAR TUSKEGEE, ALA.										LAT=32 28 36 LONG=085 41 42					STREAM		STATE=01 COUNTY=087			DIST.=01	
1963	10	0	0	0	0	0	0	0	0	0	0	0	0	0	0	0	0	0	0	0	0	0
1964	11	0	0	0	0	0	0	0	0	0	0	0	0	0	0	0	0	0	0	0	0	0
1965	13	0	0	0	0	0	0	0	0	0	0	0	0	0	0	0	0	0	0	0	0	0
1966	10	0	0	0	0	0	0	0	0	0	0	0	0	0	0	0	0	0	0	0	0	0
1967	8	0	0	0	0	0	0	0	0	0	0	0	0	0	0	0	0	0	0	0	0	0
1968	17	0	7	0	0	0	0	0	7	0	0	0	0	0	0	0	7	0	0	0	0	0
1969	15	0	6	0	0	0	0	0	6	0	0	1	0	0	0	0	6	0	0	0	0	0
1970	8	0	0	0	0	0	0	0	0	0	0	0	0	0	0	0	0	0	0	0	0	0
1971	13	8	9	8	8	4	8	7	9	8	0	8	0	0	0	0	9	0	0	0	0	0
1972	17	10	11	10	10	0	9	9	16	9	0	10	0	6	0	0	13	0	0	0	0	0

WATER YEAR	NO. SAMPL	D.S.	HARD-NESS	MAJ-OR CAT-IONS	SIL-ICA	ALU-MI-NUM	IRON	MAN-GA-NESE	MAJ-OR AN-IONS	FLU-O-RIDE	CAR-BON	NI-TRO-GEN	PHOS-PHO-ROUS	D.O.	BOD	COD	PH	PES-TI-CIDES	RAD-IO-CHEM-ICAL	BIO-LOG-IC	SEDMT SUS	SEDMT BED
	02419000 UPHAPEE CREEK NEAR TUSKEGEE, ALA.									LAT=32 28 36		LONG=085 41 42			STREAM		STATE=01	COUNTY=087		DIST.=01		
1973	2	1	1	1	1	0	1	1	2	1	0	1	0	1	0	0	1	0	0	0	0	0
	02419300 UPHAPEE CREEK AT FRANKLIN, ALA.									LAT=32 28 57		LONG=085 47 59			STREAM		STATE=01	COUNTY=		DIST.=01		
1968	1	0	1	0	0	0	0	0	1	0	0	0	0	0	0	0	1	0	0	0	0	0
	02419625 CALEBEE CREEK NEAR TUSKEGEE, ALA.									LAT=32 22 48		LONG=085 49 36			STREAM		STATE=01	COUNTY=087		DIST.=01		
1971	1	0	1	0	0	0	0	0	1	0	0	0	0	0	0	0	1	0	0	0	0	0
	02419650 CUBAHATCHEE CK NR FORT DAVIS,ALA.									LAT=		LONG=			STREAM		STATE=01	COUNTY=		DIST.=01		
1964	1	0	1	0	0	0	0	0	1	0	0	0	0	0	0	0	1	0	0	0	0	0
	02419670 CUBAHATCHEE CREEK NEAR SHORTER, ALA.									LAT=32 23 40		LONG=085 58 20			STREAM		STATE=01	COUNTY=		DIST.=01		
1968	1	0	1	0	0	0	0	0	1	0	0	0	0	0	0	0	1	0	0	0	0	0
	02419800 OAKFUSKEE (LINE) CREEK NEAR SHORTER, ALA.									LAT=32 22 23		LONG=086 00 21			STREAM		STATE=01	COUNTY=		DIST.=01		
1968	1	0	1	0	0	0	0	0	1	0	0	0	0	0	0	0	1	0	0	0	0	0
	02419840 CHUBBEHATCHEE CREEK NEAR WARE, ALA.									LAT=32 26 55		LONG=086 04 45			STREAM		STATE=01	COUNTY=		DIST.=01		
1968	1	0	1	0	0	0	0	0	1	0	0	0	0	0	0	0	1	0	0	0	0	0
	02419890 TALLAPOOSA RIVER NEAR MONTGOMERY, ALA.									LAT=32 26 23		LONG=086 11 44			STREAM		STATE=01	COUNTY=101		DIST.=01		
1966	2	0	0	0	0	0	0	0	0	0	0	0	0	0	0	0	0	0	0	0	0	0
1968	1	0	0	0	0	0	0	0	0	0	0	0	0	0	0	0	0	0	0	0	0	0
1971	3	2	2	2	2	0	2	2	3	2	0	2	0	0	0	0	2	0	0	0	0	0
1972	4	2	2	2	2	0	1	1	4	2	0	2	0	1	0	0	4	0	0	0	0	0
	02419893 TALLAPOOSA R,US HWY 231, NR MONTGOMERY,ALA									LAT=32 27 17		LONG=086 12 14			STREAM		STATE=01	COUNTY=101		DIST.=01		
1971	2	1	1	1	1	0	1	1	1	1	0	1	0	1	0	0	2	0	0	0	0	0
	02419930 MORTAR CREEK NEAR DEATSVILLE, ALA.									LAT=32 37 16		LONG=086 25 29			STREAM		STATE=01	COUNTY=		DIST.=01		
1968	1	0	1	0	0	0	0	0	1	0	0	0	0	0	0	0	1	0	0	0	0	0
	02419935 SOUTH MORTAR CREEK NEAR DEATSVILLE, ALA.									LAT=32 37 00		LONG=086 25 30			STREAM		STATE=01	COUNTY=		DIST.=01		
1968	1	0	1	0	0	0	0	0	1	0	0	0	0	0	0	0	1	0	0	0	0	0

WATER YEAR	NO. SAMPL	D.S.	HARD-NESS	MAJ-OR CAT-IONS	SIL-ICA	ALU-MI-NUM	IRON	MAN-GA-NESE	MAJ_OR AN-IONS	FLU-O-RIDE	CAR-BON	NI_TRO-GEN	PHOS_PHO-ROUS	D.O.	BOD	COD	PH	PES-TI-CIDES	RAD_IC-CHEM-ICAL	BIC-LOG-IC	SEDMT SUS	SEDMT BED
02419952 COTTONFORD CREEK NEAR ELMORE, ALA.										LAT=32 32 00 LONG=086 20 25					STREAM		STATE=01 COUNTY=			DIST.=01	
1968	1	0	1	0	0	0	0	0	1	0	0	0	0	0	0	0	1	0	0	0	0	0
02420000 ALABAMA RIVER NEAR MONTGOMERY, ALA.										LAT=32 24 41 LONG=086 24 30					STREAM		STATE=01 COUNTY=			DIST.=01	
1963	1	0	0	0	0	0	0	0	0	0	0	0	0	0	0	0	0	0	0	0	0	0
1965	1	0	0	0	0	0	0	0	0	0	0	0	0	0	0	0	0	0	0	0	0	0
1966	2	0	0	0	0	0	0	0	0	0	0	0	0	0	0	0	0	0	0	0	0	0
1968	10	0	9	0	0	0	0	0	9	0	0	0	0	0	0	0	9	0	0	0	0	0
1969	20	2	10	2	2	0	2	0	10	2	0	2	0	4	0	0	11	0	0	0	0	0
1970	23	9	10	9	9	0	9	6	13	9	0	9	0	9	0	0	19	0	0	0	0	0
1971	21	10	10	10	10	0	10	10	20	10	0	10	0	10	0	0	10	0	0	0	0	0
1972	20	8	8	8	8	0	7	8	16	8	0	10	2	10	0	2	13	0	0	2	0	0
1973	6	1	0	0	0	0	1	0	0	0	0	3	3	3	0	3	3	0	0	3	0	0
02420270 AUTAUGA CREEK NEAR WHITE CITY, ALA.										LAT=32 37 48 LONG=086 34 23					STREAM		STATE=01 COUNTY=			DIST.=01	
1968	1	0	1	0	0	0	0	0	1	0	0	0	0	0	0	0	1	0	0	0	0	0
02420345 BRIDGE CREEK NEAR PRATTVILLE, ALA.										LAT=32 29 52 LONG=086 32 03					STREAM		STATE=01 COUNTY=			DIST.=01	
1968	1	0	1	0	0	0	0	0	1	0	0	0	0	0	0	0	1	0	0	0	0	0
02420500 AUTAUGA CREEK AT PRATTVILLE, ALA.										LAT=32 27 30 LONG=086 28 30					STREAM		STATE=01 COUNTY=001			DIST.=01	
1971	1	0	1	0	0	0	0	0	1	0	0	0	0	0	0	0	1	0	0	0	0	0
02421000 CATOMA CREEK NEAR MONTGOMERY, ALA.										LAT=32 18 26 LONG=086 17 58					STREAM		STATE=01 COUNTY=101			DIST.=01	
1963	13	0	0	0	0	0	0	0	0	0	0	0	0	0	0	0	0	0	0	0	0	0
1964	14	0	0	0	0	0	0	0	0	0	0	0	0	0	0	0	0	0	0	0	0	0
1965	12	0	0	0	0	0	0	0	0	0	0	0	0	0	0	0	0	0	0	0	0	0
1966	9	0	0	0	0	0	0	0	0	0	0	0	0	0	0	0	0	0	0	0	0	0
1967	10	0	0	0	0	0	0	0	0	0	0	0	0	0	0	0	0	0	0	0	0	0
1968	15	0	6	0	0	0	0	0	6	0	0	0	0	0	0	0	6	0	0	0	0	0
1969	5	0	5	0	0	0	0	0	5	0	0	0	0	0	0	0	5	0	0	0	0	0
1970	7	0	0	0	0	0	0	0	0	0	0	0	0	0	0	0	0	0	0	0	0	0
1971	9	0	3	0	0	0	0	0	4	0	0	0	0	0	0	0	3	0	0	0	0	0
1972	11	6	6	6	6	0	6	6	10	6	0	6	0	5	0	0	7	0	0	0	0	0
02421135 PINCHONY CREEK NEAR DAVENPORT, ALA.										LAT=32 03 26 LONG=086 25 07					STREAM		STATE=01 COUNTY=			DIST.=01	
1968	1	0	1	0	0	0	0	0	1	0	0	0	0	0	0	0	1	0	0	0	0	0
1969	1	0	1	0	0	0	0	0	1	0	0	0	0	0	0	0	1	0	0	0	0	0

# WATER YEAR	NO. SAMPL	D.S.	HARD-NESS	MAJ-OR CAT-IONS	SIL-ICA	ALU-MI-NUM	IRON	MAN-GA-NESE	MAJ_OR AN-IONS	FLU-O-RIDE	CAR-BON	NI_TRO-GEN	PHOS_PHO-ROUS	D.O.	BOD	COD	PH	PES-TI-CIDES	RAD_IC-CHEM-ICAL	BIO-LOG-IC	SEDMT SUS	SEDMT BED
02421175 PINTLALA CREEK NEAR MONTGOMERY, ALA.										LAT=32 17 05		LONG=086 29 05			STREAM		STATE=01		COUNTY=		DIST.=01	
1968	1	0	1	0	0	0	0	0	1	0	0	0	0	0	0	0	1	0	0	0	0	0
1969	1	0	1	0	0	0	0	0	1	0	0	0	0	0	0	0	1	0	0	0	0	0
02421205 TALLAWESSEE CREEK NEAR ROBINSON BEND, ALA.										LAT=32 19 24		LONG=086 33 47			STREAM		STATE=01		COUNTY=		DIST.=01	
1968	1	0	1	0	0	0	0	0	1	0	0	0	0	0	0	0	1	0	0	0	0	0
1969	1	0	1	0	0	0	0	0	1	0	0	0	0	0	0	0	1	0	0	0	0	0
02421245 SWIFT CREEK NEAR BILLINGSLEY, ALA.										LAT=32 43 21		LONG=086 41 28			STREAM		STATE=01		COUNTY=		DIST.=01	
1968	1	0	1	0	0	0	0	0	1	0	0	0	0	0	0	0	1	0	0	0	0	0
02421256 SWIFT CREEK NEAR VIDA, ALA.										LAT=32 37 41		LONG=086 40 05			STREAM		STATE=01		COUNTY=		DIST.=01	
1968	1	0	1	0	0	0	0	0	1	0	0	0	0	0	0	0	1	0	0	0	0	0
02421280 SWIFT CK AT AUTAUGAVILLE,ALA.										LAT=32 26 06		LONG=086 39 04			STREAM		STATE=01		COUNTY=		DIST.=01	
1965	1	1	1	1	1	0	1	0	1	1	0	1	0	0	0	0	1	0	0	0	0	0
1968	1	0	1	0	0	0	0	0	1	0	0	0	0	0	0	0	1	0	0	0	0	0
02421500 BIG SWAMP CREEK NEAR HAYNEVILLE, ALA.										LAT=32 11		LONG=086 36			STREAM		STATE=01		COUNTY=		DIST.=01	
1969	1	0	1	0	0	0	0	0	1	0	0	0	0	0	0	0	1	0	0	0	0	0
02422000 BIG SWAMP CREEK NEAR LOWNDESBORO, ALA.										LAT=32 16 00		LONG=086 41 40			STREAM		STATE=01		COUNTY=085		DIST.=01	
1963	11	0	0	0	0	0	0	0	0	0	0	0	0	0	0	0	0	0	0	0	0	0
1964	12	0	0	0	0	0	0	0	0	0	0	0	0	0	0	0	0	0	0	0	0	0
1965	11	0	0	0	0	0	0	0	0	0	0	0	0	0	0	0	0	0	0	0	0	0
1966	9	0	0	0	0	0	0	0	0	0	0	0	0	0	0	0	0	0	0	0	0	0
1967	11	0	0	0	0	0	0	0	0	0	0	0	0	0	0	0	0	0	0	0	0	0
1968	14	0	6	0	0	0	0	0	6	0	0	0	0	0	0	0	6	0	0	0	0	0
1969	18	0	9	0	0	0	0	0	9	0	0	0	0	0	0	0	9	0	0	0	0	0
1970	18	2	7	2	2	0	1	0	7	2	0	2	0	0	0	0	7	0	0	0	0	0
1971	19	9	12	9	9	3	9	7	12	9	0	9	0	0	0	0	12	0	0	0	0	0
1972	18	9	9	9	9	0	9	9	14	9	0	9	0	6	0	0	13	0	0	0	0	0
02422150 LITTLE MULBERRY CREEK AT STATESVILLE, ALA.										LAT=32 28 11		LONG=086 50 10			STREAM		STATE=01		COUNTY=		DIST.=01	
1968	1	0	1	0	0	0	0	0	1	0	0	0	0	0	0	0	1	0	0	0	0	0

WATER YEAR	NO. SAMPL	D.S.	HARD-NESS	MAJ-OR CAT-IONS	SIL-ICA	ALU-MI-NUM	IRON	MAN-GA-NESE	MAJ_OR AN-IONS	FLU-O-RIDE	CAR-BON	NI_TRO-GEN	PHOS_PHO-ROUS	D.O.	BOD	COD	PH	PES-TI-CIDES	RAD_IC-CHEM-ICAL	BIO-LOG-IC	SEDMT SUS	SEDMT BED
02422190 MIDDLE FORK MULBERRY CREEK ABOVE MAPLESVIL LAT=32 50 05 LONG=086 47 55															STREAM		STATE=01		COUNTY=	DIST.=01		
1968	1	0	1	0	0	0	0	0	1	0	0	0	0	0	0	0	1	0	0	0	0	0
02422200 MIDDLE FORK MULBERRY R NR MAPLESVILLE,ALA. LAT= LONG=															STREAM		STATE=01		COUNTY=	DIST.=01		
1965	1	0	1	0	0	1	1	1	1	0	0	1	0	0	0	0	1	0	0	0	0	0
02422330 MULBERRY CREEK NEAR MAPLESVILLE, ALA. LAT=32 45 00 LONG=086 52 05															STREAM		STATE=01		COUNTY=	DIST.=01		
1968	1	0	1	0	0	0	0	0	1	0	0	0	0	0	0	0	1	0	0	0	0	0
02422500 MULBERRY CREEK AT JONES, ALA. LAT=32 34 58 LONG=086 54 13															STREAM		STATE=01		COUNTY=	DIST.=01		
1963	10	0	0	0	0	0	0	0	0	0	0	0	0	0	0	0	0	0	0	0	0	0
1964	11	0	0	0	0	0	0	0	0	0	0	0	0	0	0	0	0	0	0	0	0	0
1965	12	0	0	0	0	0	0	0	0	0	0	0	0	0	0	0	0	0	0	0	0	0
1966	9	0	0	0	0	0	0	0	0	0	0	0	0	0	0	0	0	0	0	0	0	0
1967	12	0	3	0	0	0	0	0	3	0	0	0	0	0	0	0	3	0	0	0	0	0
1968	18	0	9	0	0	0	0	0	9	0	0	0	0	0	0	0	9	0	0	0	0	0
1969	14	0	8	0	0	0	0	0	8	0	0	0	0	0	0	0	8	0	0	0	0	0
1970	13	2	7	2	2	0	1	0	7	2	0	2	0	0	0	0	7	0	0	0	0	0
1971	1	0	0	0	0	0	0	0	0	0	0	0	0	0	0	0	0	0	0	0	0	0
02422600 URIAH CREEK AT BURNSVILLE, ALA. LAT=32 28 53 LONG=086 53 43															STREAM		STATE=01		COUNTY=	DIST.=01		
1964	6	0	0	0	0	0	0	0	0	0	0	0	0	0	0	0	0	0	0	0	0	0
1965	12	0	0	0	0	0	0	0	0	0	0	0	0	0	0	0	0	0	0	0	0	0
1966	7	0	0	0	0	0	0	0	0	0	0	0	0	0	0	0	0	0	0	0	0	0
1967	2	0	2	0	0	0	0	0	2	0	0	0	0	0	0	0	2	0	0	0	0	0
1968	2	0	2	0	0	0	0	0	2	0	0	0	0	0	0	0	2	0	0	0	0	0
02422780 ALABAMA R AT US HWY 80 CROSSING NR SELMA A LAT=32 23 10 LONG=086 59 45															STREAM		STATE=01		COUNTY=	DIST.=01		
1970	1	0	1	0	0	0	1	0	1	0	0	0	0	0	0	0	1	0	0	0	0	0
02422850 BLUE GIRTH CK NR SELMA,ALA. LAT= LONG=															STREAM		STATE=01		COUNTY=	DIST.=01		
1965	1	1	1	1	1	0	1	0	1	1	0	1	0	0	0	0	1	0	0	0	0	0
02423000 ALABAMA RIVER AT SELMA, ALA. LAT=32 24 20 LONG=087 01 07															STREAM		STATE=01		COUNTY=	DIST.=01		
1963	20	0	0	0	0	0	0	0	0	0	0	0	0	0	0	0	0	0	0	0	0	0
1964	19	0	0	0	0	0	0	0	0	0	0	0	0	0	0	0	0	0	0	0	0	0
1965	13	0	1	0	0	0	0	0	1	0	0	0	0	0	0	0	1	0	0	0	0	0
1966	17	0	8	0	0	0	0	0	8	0	0	0	0	0	0	0	8	0	0	0	0	0

WATER YEAR	NO. SAMPL	D.S.	HARD-NESS	MAJ-OR CAT-IONS	SIL-ICA	ALU-MI-NUM	IRON	MAN-GA-NESE	MAJ-OR AN-IONS	FLU-O-RIDE	CAR-BON	NI-TRO-GEN	PHOS-PHO-ROUS	D.O.	BOD	COD	PH	PES-TI-CIDES	RAD-IO-CHEM-ICAL	BIO-LOG-IC	SEDMT SUS	SEDMT BED
02423000 ALABAMA RIVER AT SELMA, ALA.										LAT=32 24 20 LONG=087 01 07					STREAM		STATE=01	COUNTY=		DIST.=01		
1967	15	0	6	0	0	0	0	0	6	0	0	0	0	0	0	0	6	0	0	0	0	0
1968	13	0	4	0	0	0	0	0	4	0	0	0	0	0	0	0	4	0	0	0	0	0
1969	12	2	2	2	2	0	2	0	2	2	0	2	0	2	0	0	4	0	0	0	0	0
1970	20	10	10	10	10	0	10	5	11	10	0	10	0	9	0	0	18	0	0	0	0	0
1971	25	11	11	11	11	0	11	10	22	11	0	11	0	11	0	0	12	0	0	0	0	0
1972	22	9	8	8	8	0	9	7	16	7	0	11	3	11	0	3	14	0	0	3	0	0
1973	4	0	0	0	0	0	0	0	0	0	0	2	2	2	0	2	2	0	0	2	0	0
02423030 VALLEY CK NR SELMA,ALA.										LAT=32 27 02 LONG=087 02 02					STREAM		STATE=01	COUNTY=		DIST.=01		
1965	1	0	1	0	0	0	0	0	1	0	0	0	0	0	0	0	1	0	0	0	0	0
02423130 CAHABA R AT TRUSSVILLE,ALA.										LAT=33 37 50 LONG=086 35 58					STREAM		STATE=01	COUNTY=		DIST.=01		
1967	2	0	2	0	0	0	0	0	2	0	0	0	0	0	0	0	2	0	0	0	0	0
1968	1	0	1	0	0	0	0	0	1	0	0	0	0	0	0	0	1	0	0	0	0	0
02423190 BLACK CREEK NEAR LEEDS, ALA.										LAT=33 35 45 LONG=086 31 53					STREAM		STATE=01	COUNTY=		DIST.=01		
1967	1	0	1	0	0	0	0	0	1	0	0	0	0	0	0	0	1	0	0	0	0	0
1968	1	0	1	0	0	0	0	0	1	0	0	0	0	0	0	0	1	0	0	0	0	0
02423390 CAHABA R (PUMP STA.) NR BIRMINGHAM, ALA.										LAT=33 27 05 LONG=086 42 58					STREAM		STATE=01	COUNTY=073		DIST.=01		
1971	7	3	3	3	3	0	3	2	4	3	0	3	0	1	0	0	4	0	0	0	0	0
1972	4	2	2	2	2	0	1	1	4	2	0	2	0	1	0	0	3	0	0	0	0	0
02423398 LITTLE CAHABA RIVER NEAR LEEDS, ALA.										LAT=33 31 28 LONG=086 34 32					STREAM		STATE=01	COUNTY=		DIST.=01		
1969	1	0	1	0	0	0	0	0	1	0	0	0	0	0	0	0	1	0	0	0	0	0
02423415 CAHABA RIVER NEAR HOMEWOOD, ALA.										LAT=33 25 53 LONG=086 42 48					STREAM		STATE=01	COUNTY=		DIST.=01		
1967	1	0	1	0	0	0	0	0	1	0	0	0	0	0	0	0	1	0	0	0	0	0
1968	1	0	1	0	0	0	0	0	1	0	0	0	0	0	0	0	1	0	0	0	0	0
02423555 CAHABA RIVER NEAR HELENA, ALA.										LAT=33 17 04 LONG=086 52 57					STREAM		STATE=01	COUNTY=		DIST.=01		
1964	4	0	0	0	0	0	0	0	0	0	0	0	0	0	0	0	0	0	0	0	0	0
1965	13	0	2	0	0	1	1	1	2	0	0	1	1	0	0	0	2	0	0	0	0	0
1966	5	0	0	0	0	0	0	0	0	0	0	0	0	0	0	0	0	0	0	0	0	0
1967	5	0	1	0	0	0	0	0	1	0	0	0	0	0	0	0	1	0	0	0	0	0
1968	9	0	1	0	0	0	0	0	1	0	0	0	0	0	0	0	1	0	0	0	0	0

WATER YEAR	NO. SAMPL	D.S.	HARD-NESS	MAJ-OR CAT-IONS	SIL-ICA	ALU-MI-NUM	IRON	MAN-GA-NESE	MAJ_OR AN-IONS	FLU-O-RIDE	CAR-BON	NI_TRO-GEN	PHOS_PHO-ROUS	D.O.	BOD	COD	PH	PES-TI-CIDES	RAD_IO-CHEM-ICAL	BIO-LOG-IC	SEDMT SUS	SEDMT BED
02423580 SHADES CK AT HOMEWOOD,ALA.										LAT=33 27 56		LONG=086 46 54			STREAM		STATE=01		COUNTY=	DIST.=01		
1967	3	0	3	0	0	0	0	0	3	0	0	0	0	0	0	0	3	0	0	0	0	0
1968	1	0	1	0	0	0	0	0	1	0	0	0	0	0	0	0	1	0	0	0	0	0
02423623 UNNAMED TRIB TO LITTLE SHADES CK NR BESSEM										LAT=33 22 17		LONG=086 56 14			STREAM		STATE=01		COUNTY=	DIST.=01		
1967	1	0	1	0	0	0	0	0	1	0	0	0	0	0	0	0	1	0	0	0	0	0
1968	1	0	1	0	0	0	0	0	1	0	0	0	0	0	0	0	1	0	0	0	0	0
02423625 SHADES CREEK AT HOPEWELL, ALA.										LAT=33 21 17		LONG=086 56 12			STREAM		STATE=01		COUNTY=	DIST.=01		
1967	2	0	2	0	0	0	0	0	2	0	0	0	0	0	0	0	2	0	0	0	0	0
1968	1	0	1	0	0	0	0	0	1	0	0	0	0	0	0	0	1	0	0	0	0	0
02423630 SHADES CREEK NEAR GREENWOOD, ALA.										LAT=33 19 34		LONG=086 56 59			STREAM		STATE=01		COUNTY=073	DIST.=01		
1964	2	0	0	0	0	0	0	0	0	0	0	0	0	0	0	0	0	0	0	0	0	0
1965	13	0	0	0	0	0	0	0	0	0	0	0	0	0	0	0	0	0	0	0	0	0
1966	5	0	0	0	0	0	0	0	0	0	0	0	0	0	0	0	0	0	0	0	0	0
1967	7	0	1	0	0	0	0	0	1	0	0	0	0	0	0	0	1	0	0	0	0	0
1968	9	0	0	0	0	0	0	0	0	0	0	0	0	0	0	0	0	0	0	0	0	0
1969	12	1	2	2	1	0	0	0	2	1	0	2	0	0	0	0	2	0	0	0	0	0
1970	14	5	5	5	5	0	1	0	5	5	0	5	0	0	0	0	5	0	0	0	0	0
1971	11	9	9	9	9	2	8	8	10	9	0	9	0	1	0	0	9	0	0	0	0	0
1972	8	5	6	5	5	0	5	5	8	5	0	5	0	2	0	0	7	0	0	0	0	0
02423639 MUD CREEK NEAR GREELY, ALA.										LAT=33 15 22		LONG=087 04 45			STREAM		STATE=01		COUNTY=125	DIST.=01		
1971	1	0	1	0	0	0	0	0	1	0	0	0	0	0	0	0	1	0	0	0	0	0
02423730 SHOAL CREEK AT MONTEVALLO, ALA.										LAT=33 05 40		LONG=086 51 45			STREAM		STATE=01		COUNTY=	DIST.=01		
1967	1	0	1	0	0	0	0	0	1	0	0	0	0	0	0	0	1	0	0	0	0	0
1968	1	0	1	0	0	0	0	0	1	0	0	0	0	0	0	0	1	0	0	0	0	0
02423785 MAHAN CREEK NEAR BRIERFIELD, ALA.										LAT=33 01 25		LONG=086 52 18			STREAM		STATE=01		COUNTY=	DIST.=01		
1968	1	0	1	0	0	0	0	0	1	0	0	0	0	0	0	0	1	0	0	0	0	0
02423800 LITTLE CAHABA R NR BRIERFIELD,ALA.										LAT=33 03 27		LONG=086 57 10			STREAM		STATE=01		COUNTY=	DIST.=01		
1963	10	0	0	0	0	0	0	0	0	0	0	0	0	0	0	0	0	0	0	0	0	0
1964	10	0	0	0	0	0	0	0	0	0	0	0	0	0	0	0	0	0	0	0	0	0
1965	11	0	0	0	0	0	0	0	0	0	0	0	0	0	0	0	0	0	0	0	0	0
1966	9	0	0	0	0	0	0	0	0	0	0	0	0	0	0	0	0	0	0	0	0	0

WATER YEAR	NO. SAMPL	D.S.	HARD-NESS	MAJ-OR CAT-IONS	SIL-ICA	ALU-MI-NUM	IRON	MAN-GA-NESE	MAJ_OR AN-IONS	FLU-O-RIDE	CAR-BON	NI_TRO-GEN	PHOS_PHO-ROUS	D.O.	BOD	COD	PH	PES-TI-CIDES	RAD_IO-CHEM-ICAL	BIO-LOG-IC	SEDMT SUS	SEDMT BED
02423800 LITTLE CAHABA R NR BRIERFIELD,ALA.										LAT=33 03 27 LONG=086 57 10					STREAM		STATE=01 COUNTY=			DIST.=01	
1967	10	0	1	0	0	0	0	0	1	0	0	0	0	0	0	0	1	0	0	0	0	0
1968	15	0	6	0	0	0	0	0	6	0	0	0	0	0	0	0	6	0	0	0	0	0
1969	8	0	0	0	0	0	0	0	0	0	0	0	0	0	0	0	0	0	0	0	0	0
1970	7	0	0	0	0	0	0	0	0	0	0	0	0	0	0	0	0	0	0	0	0	0
02423870 COPPERAS CREEK NEAR SIX MILE, ALA.										LAT=32 58 33 LONG=086 58 52					STREAM		STATE=01 COUNTY=			DIST.=01	
1968	2	0	2	0	0	0	0	0	2	0	0	0	0	0	0	0	2	0	0	0	0	0
02423875 SIX MILE CREEK NEAR SIX MILE, ALA.										LAT=32 59 56 LONG=086 59 49					STREAM		STATE=01 COUNTY=			DIST.=01	
1968	3	0	3	0	0	0	0	0	3	0	0	0	0	0	0	0	3	0	0	0	0	0
02423915 SCHULTZ CREEK NEAR WEST BLOCTON, ALA.										LAT=33 02 03 LONG=087 11 41					STREAM		STATE=01 COUNTY=			DIST.=01	
1968	4	0	4	0	0	0	0	0	4	0	0	0	0	0	0	0	4	0	0	0	0	0
02423945 HILL CREEK NEAR WEST BLOCTON, ALA.										LAT=33 03 12 LONG=087 11 12					STREAM		STATE=01 COUNTY=			DIST.=01	
1968	3	0	3	0	0	0	0	0	3	0	0	0	0	0	0	0	3	0	0	0	0	0
02424000 CAHABA RIVER AT CENTREVILLE, ALA.										LAT=32 56 42 LONG=087 08 21					STREAM		STATE=01 COUNTY=007			DIST.=01	
1963	13	0	0	0	0	0	0	0	0	0	0	0	0	0	0	0	0	0	0	0	0	0
1964	12	0	0	0	0	0	0	0	0	0	0	0	0	0	0	0	0	0	0	0	0	0
1965	14	0	1	0	0	1	1	1	1	0	0	1	1	0	0	0	1	0	0	0	0	0
1966	8	0	0	0	0	0	0	0	0	0	0	0	0	0	0	0	0	0	0	0	0	0
1967	9	0	0	0	0	0	0	0	0	0	0	0	0	0	0	0	0	0	0	0	0	0
1968	16	0	7	0	0	0	0	0	7	0	0	0	0	0	0	0	7	0	0	0	0	0
1969	1	0	0	0	0	0	0	0	0	0	0	0	0	0	0	0	0	0	0	0	0	0
1970	5	0	0	0	0	0	0	0	0	0	0	0	0	0	0	0	0	0	0	0	0	0
1971	12	11	11	11	11	3	9	9	11	11	0	11	0	0	0	0	11	0	0	0	0	0
1972	15	9	10	9	9	0	9	9	15	9	0	9	0	5	0	0	12	0	0	0	0	0
02424035 HAYSOP CREEK AT BRENT, ALA.										LAT=32 55 35 LONG=087 10 31					STREAM		STATE=01 COUNTY=			DIST.=01	
1968	3	0	3	0	0	0	0	0	3	0	0	0	0	0	0	0	3	0	0	0	0	0
02424250 BLUE OUTEE CREEK NEAR HARRISBURG, ALA.										LAT=32 51 23 LONG=087 14 37					STREAM		STATE=01 COUNTY=			DIST.=01	
1968	3	0	3	0	0	0	0	0	3	0	0	0	0	0	0	0	3	0	0	0	0	0

WATER YEAR	NO. SAMPL	D.S.	HARD-NESS	MAJ-OR CAT-IONS	SIL-ICA	ALU-MI-NUM	IRON	MAN-GA-NESE	MAJ_OR AN-IONS	FLU-O-RIDE	CAR-BON	NI_TRO-GEN	PHOS_PHO-ROUS	D.O.	BOD	COD	PH	PES-TI-CIDES	RAD_IO-CHEM-ICAL	BIO-LOG-IC	SEDMT SUS	SEDMT BED
02424470 OLD TOWN CREEK NEAR HEIBERGER, ALA.										LAT=32 42 41 LONG=087 16 35					STREAM		STATE=01 COUNTY=			DIST.=01		
1968	3	0	3	0	0	0	0	0	3	0	0	0	0	0	0	0	3	0	0	0	0	0
02424500 CAHABA RIVER AT SPROTT ALA										LAT=32 40 05 LONG=087 14 3					STREAM		STATE=01 COUNTY=			DIST.=01		
1963	11	0	0	0	0	0	0	0	0	0	0	0	0	0	0	0	0	0	0	0	0	0
1964	10	0	0	0	0	0	0	0	0	0	0	0	0	0	0	0	0	0	0	0	0	0
1965	11	0	0	0	0	0	0	0	0	0	0	0	0	0	0	0	0	0	0	0	0	0
1966	9	0	0	0	0	0	0	0	0	0	0	0	0	0	0	0	0	0	0	0	0	0
1967	9	0	0	0	0	0	0	0	0	0	0	0	0	0	0	0	0	0	0	0	0	0
1968	18	0	9	0	0	0	0	0	9	0	0	0	0	0	0	0	9	0	0	0	0	0
1969	8	0	0	0	0	0	0	0	0	0	0	0	0	0	0	0	0	0	0	0	0	0
1970	1	0	0	0	0	0	0	0	0	0	0	0	0	0	0	0	0	0	0	0	0	0
02424910 OAKMULGEE CREEK NEAR PERRYVILLE, ALA.										LAT=32 36 42 LONG=087 05 13					STREAM		STATE=01 COUNTY=			DIST.=01		
1968	3	0	3	0	0	0	0	0	3	0	0	0	0	0	0	0	3	0	0	0	0	0
02424930 LITTLE OAKMULGEE CREEK NEAR SUMMERFIELD, A										LAT=32 35 28 LONG=087 03 02					STREAM		STATE=01 COUNTY=			DIST.=01		
1968	1	0	1	0	0	0	0	0	1	0	0	0	0	0	0	0	1	0	0	0	0	0
02425000 CAHABA R AT MARION JUNCTION ALA										LAT=32 27 LONG=087 11					STREAM		STATE=01 COUNTY=			DIST.=01		
1965	1	0	1	0	0	0	0	0	1	0	0	0	0	0	0	0	1	0	0	0	0	0
1968	3	0	0	0	0	0	0	0	0	0	0	0	0	0	0	0	0	0	0	0	0	0
1969	10	0	0	0	0	0	0	0	0	0	0	0	0	0	0	0	0	0	0	0	0	0
1970	7	0	0	0	0	0	0	0	0	0	0	0	0	0	0	0	0	0	0	0	0	0
1971	4	0	0	0	0	0	0	0	0	0	0	0	0	0	0	0	0	0	0	0	0	0
02425200 BIG SWAMP CREEK NEAR ORPVILLE, ALA.										LAT=32 13 17 LONG=087 09 48					STREAM		STATE=01 COUNTY=047			DIST.=01		
1972	1	0	1	0	0	0	0	0	1	0	0	0	0	0	0	0	1	0	0	0	0	0
02425400 CEDAR CK NR MONTEVALLO,ALA.										LAT= LONG=					STREAM		STATE=01 COUNTY=			DIST.=01		
1964	3	0	3	0	0	0	0	0	3	0	0	0	0	0	0	0	3	0	0	0	0	0
02425500 CEDAR CREEK AT MINTER, ALA.										LAT=32 04 45 LONG=086 59 02					STREAM		STATE=01 COUNTY=			DIST.=01		
1963	13	0	0	0	0	0	0	0	0	0	0	0	0	0	0	0	0	0	0	0	0	0
1964	15	0	0	0	0	0	0	0	0	0	0	0	0	0	0	0	0	0	0	0	0	0
1965	12	0	1	0	0	0	0	0	1	0	0	0	0	0	0	0	1	0	0	0	0	0
1966	9	0	0	0	0	0	0	0	0	0	0	0	0	0	0	0	0	0	0	0	0	0
1967	19	0	8	0	0	0	0	0	8	0	0	0	0	0	0	0	8	0	0	0	0	0

WATER YEAR	NO. SAMPL	D.S.	HARD-NESS	MAJ-OR CAT-IONS	SIL-ICA	ALU-MI-NUM	IRON	MAN-GA-NESE	MAJ_OR AN-IONS	FLU-O-RIDE	CAR-BON	NI_TRO-GEN	PHOS_PHO-ROUS	D.O.	BOD	COD	PH	PES-TI-CIDES	RAD_IO-CHEM-ICAL	BIO-LOG-IC	SEDMT SUS	SEDMT BED
02425500 CEDAR CREEK AT MINTER, ALA.										LAT=32 04 45		LONG=086 59 02			STREAM		STATE=01		COUNTY=		DIST.=01	
1968	11	0	3	0	0	0	0	0	3	0	0	0	0	0	0	0	3	0	0	0	0	0
1969	8	0	0	0	0	0	0	0	0	0	0	0	0	0	0	0	0	0	0	0	0	0
1970	9	0	0	0	0	0	0	0	0	0	0	0	0	0	0	0	0	0	0	0	0	0
1971	1	0	0	0	0	0	0	0	0	0	0	0	0	0	0	0	0	0	0	0	0	0
02425595 CEDAR CK NR BERLIN,ALA.										LAT=		LONG=			STREAM		STATE=01		COUNTY=		DIST.=01	
1965	1	0	1	0	0	0	0	0	1	0	0	0	0	0	0	0	1	0	0	0	0	0
02425655 MUSH CREEK NEAR SELMA, ALA.										LAT=32 14 40		LONG=086 59 35			STREAM		STATE=01		COUNTY=		DIST.=01	
1963	8	0	0	0	0	0	0	0	0	0	0	0	0	0	0	0	0	0	0	0	0	0
1964	8	0	0	0	0	0	0	0	0	0	0	0	0	0	0	0	0	0	0	0	0	0
1965	10	0	1	0	0	0	0	0	1	0	0	0	0	0	0	0	1	0	0	0	0	0
1966	9	0	0	0	0	0	0	0	0	0	0	0	0	0	0	0	0	0	0	0	0	0
1967	8	0	0	0	0	0	0	0	0	0	0	0	0	0	0	0	0	0	0	0	0	0
1968	9	0	0	0	0	0	0	0	0	0	0	0	0	0	0	0	0	0	0	0	0	0
1969	9	0	1	0	0	0	0	0	1	0	0	0	0	0	0	0	1	0	0	0	0	0
02425940 BOGUECHITTO CREEK NEAR VILULA, ALA.										LAT=32 33 20		LONG=087 19 32			STREAM		STATE=01		COUNTY=		DIST.=01	
1968	3	0	3	0	0	0	0	0	3	0	0	0	0	0	0	0	3	0	0	0	0	0
02426000 BOGUECHITTO CREEK NEAR BROWNS, ALA.										LAT=32 26 18		LONG=087 20 02			STREAM		STATE=01		COUNTY=047		DIST.=01	
1945	1	0	0	0	0	0	0	0	0	0	0	0	0	0	0	0	0	0	0	0	0	0
1946	2	0	0	0	0	0	0	0	0	0	0	0	0	0	0	0	0	0	0	0	0	0
1947	2	0	0	0	0	0	0	0	0	0	0	0	0	0	0	0	0	0	0	0	0	0
1963	8	0	0	0	0	0	0	0	0	0	0	0	0	0	0	0	0	0	0	0	0	0
1964	8	0	0	0	0	0	0	0	0	0	0	0	0	0	0	0	0	0	0	0	0	0
1965	10	0	0	0	0	0	0	0	0	0	0	0	0	0	0	0	0	0	0	0	0	0
1966	11	0	0	0	0	0	0	0	0	0	0	0	0	0	0	0	0	0	0	0	0	0
1967	9	0	0	0	0	0	0	0	0	0	0	0	0	0	0	0	0	0	0	0	0	0
1968	12	0	4	0	0	0	0	0	4	0	0	0	0	0	0	0	4	0	0	0	0	0
1969	8	0	0	0	0	0	0	0	0	0	0	0	0	0	0	0	0	0	0	0	0	0
1970	9	0	0	0	0	0	0	0	0	0	0	0	0	0	0	0	0	0	0	0	0	0
1971	5	0	1	0	0	0	0	0	1	0	0	0	0	0	0	0	1	0	0	0	0	0
02427000 BOGUECHITTO CK NR ORRVILLE,ALA.										LAT=		LONG=			STREAM		STATE=01		COUNTY=		DIST.=01	
1965	1	0	1	0	0	0	0	0	1	0	0	0	0	0	0	0	1	0	0	0	0	0

WATER YEAR	NO. SAMPL	D.S.	HARD-NESS	MAJ-OR CAT-IONS	SIL-ICA	ALU-MI-NUM	IRON	MAN-GA-NESE	MAJ_OR AN-IONS	FLU-O-RIDE	CAR-BON	NI_TRO-GEN	PHOS_PHO-ROUS	D.O.	BOD	COD	PH	PES-TI-CIDES	RAD_IO-CHEM-ICAL	BIO-LOG-IC	SEDMT SUS	SEDMT BED
02427100 CHILATCHEE CK AT ALBERTA,ALA.										LAT=32 14 07 LONG=087 24 34					STREAM		STATE=01 COUNTY=			DIST.=01	
1967	1	0	1	0	0	0	0	0	1	0	0	0	0	0	0	0	1	0	0	0	0	0
02427250 PINE BARREN C NR SNOW HILL, ALA.										LAT=31 59 43 LONG=087 04 08					STREAM		STATE=01 COUNTY=			DIST.=01	
1965	1	0	1	0	0	0	0	0	1	0	0	0	0	0	0	0	1	0	0	0	0	0
1967	2	0	2	0	0	0	0	0	2	0	0	0	0	0	0	0	2	0	0	0	0	0
02427300 PRAIRIE CK NR OAKHILL,ALA.										LAT=31 56 00 LONG=087 06 00					STREAM		STATE=01 COUNTY=			DIST.=01	
1963	5	0	0	0	0	0	0	0	0	0	0	0	0	0	0	0	0	0	0	0	0	0
1964	9	0	0	0	0	0	0	0	0	0	0	0	0	0	0	0	0	0	0	0	0	0
1965	10	0	1	0	0	0	0	0	1	0	0	0	0	0	0	0	1	0	0	0	0	0
1966	9	0	0	0	0	0	0	0	0	0	0	0	0	0	0	0	0	0	0	0	0	0
1967	7	0	4	0	0	0	0	0	4	0	0	0	0	0	0	0	4	0	0	0	0	0
02427350 PINE BARREN CK NR CAMDEN,ALA.										LAT=		LONG=			STREAM		STATE=01 COUNTY=			DIST.=01	
1965	1	0	1	0	0	0	0	0	1	0	0	0	0	0	0	0	1	0	0	0	0	0
02427355 PINE BARREN CK AT MOUTH NR BOYKIN,ALA.										LAT=		LONG=			STREAM		STATE=01 COUNTY=			DIST.=01	
1965	1	0	1	0	0	0	0	0	1	0	0	0	0	0	0	0	1	0	0	0	0	0
02427500 ALABAMA R NR MILLER'S FERRY,ALA.										LAT=32 07 00 LONG=087 24 00					STREAM		STATE=01 COUNTY=			DIST.=01	
1963	9	0	0	0	0	0	0	0	0	0	0	0	0	0	0	0	0	0	0	0	0	0
1964	13	0	0	0	0	0	0	0	0	0	0	0	0	0	0	0	0	0	0	0	0	0
1965	10	0	1	0	0	0	0	0	1	0	0	0	0	0	0	0	1	0	0	0	0	0
1966	7	0	0	0	0	0	0	0	0	0	0	0	0	0	0	0	0	0	0	0	0	0
1967	10	0	4	0	0	0	0	0	4	0	0	0	0	0	0	0	4	0	0	0	0	0
02427520 DIXON C NR MIDWAY, ALA.										LAT=32 04 50 LONG=087 26 23					STREAM		STATE=01 COUNTY=			DIST.=01	
1967	2	0	2	0	0	0	0	0	2	0	0	0	0	0	0	0	2	0	0	0	0	0
02427540 ALABAMA R AT CLIFTON'S LANDING,ALA.										LAT=		LONG=			STREAM		STATE=01 COUNTY=			DIST.=01	
1965	1	0	1	0	0	0	0	0	1	0	0	0	0	0	0	0	1	0	0	0	0	0
02427630 BEAVER C NR PINE HILL, ALA.										LAT=31 58 04 LONG=087 35 00					STREAM		STATE=01 COUNTY=			DIST.=01	
1965	1	0	1	0	0	0	0	0	1	0	0	0	0	0	0	0	1	0	0	0	0	0
1967	2	0	2	0	0	0	0	0	2	0	0	0	0	0	0	0	2	0	0	0	0	0

WATER YEAR	NO. SAMPL	D.S.	HARD-NESS	MAJ-OR CAT-IONS	SIL-ICA	ALU-MI-NUM	IRON	MAN-GA-NESE	MAJ-OR AN-IONS	FLU-O-RIDE	CAR-BON	NI-TRO-GEN	PHOS-PHO-ROUS	D.O.	BOD	COD	PH	PES-TI-CIDES	RAD-IO-CHEM-ICAL	BIO-LOG-IC	SEDMT SUS	SEDMT BED
	02427700 TURKEY CREEK AT KIMBROUGH, ALA.									LAT=32 01 15		LONG=087 33 30			STREAM		STATE=01		COUNTY=131	DIST.=01		
1963	12	0	0	0	0	0	0	0	0	0	0	0	0	0	0	0	0	0	0	0	0	0
1964	13	0	0	0	0	0	0	0	0	0	0	0	0	0	0	0	0	0	0	0	0	0
1965	11	0	1	0	0	0	0	0	1	0	0	0	0	0	0	0	1	0	0	0	0	0
1966	10	0	0	0	0	0	0	0	0	0	0	0	0	0	0	0	0	0	0	0	0	0
1967	13	0	4	0	0	0	0	0	4	0	0	0	0	0	0	0	4	0	0	0	0	0
1968	9	0	0	0	0	0	0	0	0	0	0	0	0	0	0	0	0	0	0	0	0	0
1969	10	0	1	0	0	0	0	0	1	0	0	0	0	0	0	0	1	0	0	0	0	0
1970	9	0	0	0	0	0	0	0	0	0	0	0	0	0	0	0	0	0	0	0	0	0
1971	5	0	2	0	0	0	0	0	2	0	0	0	0	0	0	0	2	0	0	0	0	0
1972	6	2	4	2	2	0	2	2	6	2	0	2	0	2	0	0	5	0	0	0	0	0
	02427720 GOOSE CK AT KIMBROUGH,ALA.									LAT=		LONG=			STREAM		STATE=01		COUNTY=	DIST.=01		
1965	1	0	1	0	0	0	0	0	1	0	0	0	0	0	0	0	1	0	0	0	0	0
	02427865 PURSLEY C AB CAMDEN, ALA.									LAT=31 58 42		LONG=087 16 49			STREAM		STATE=01		COUNTY=	DIST.=01		
1965	1	0	1	0	0	0	0	0	1	0	0	0	0	0	0	0	1	0	0	0	0	0
1967	2	0	2	0	0	0	0	0	2	0	0	0	0	0	0	0	2	0	0	0	0	0
	02428070 BEAR CK NR SUNNY SOUTH,ALA.									LAT=		LONG=			STREAM		STATE=01		COUNTY=	DIST.=01		
1965	1	0	1	0	0	0	0	0	1	0	0	0	0	0	0	0	1	0	0	0	0	0
	02428200 ALABAMA R NR LOWER PEACHTREE LANDING,ALA.									LAT=		LONG=			STREAM		STATE=01		COUNTY=	DIST.=01		
1967	1	0	1	0	0	0	0	0	1	0	0	0	0	0	0	0	1	0	0	0	0	0
	02428300 TALLAHATCHEE CK NR VREDENBURGH,ALA.									LAT=		LONG=			STREAM		STATE=01		COUNTY=	DIST.=01		
1963	9	0	0	0	0	0	0	0	0	0	0	0	0	0	0	0	0	0	0	0	0	0
1964	11	0	0	0	0	0	0	0	0	0	0	0	0	0	0	0	0	0	0	0	0	0
1965	10	0	0	0	0	0	0	0	0	0	0	0	0	0	0	0	0	0	0	0	0	0
1966	8	0	0	0	0	0	0	0	0	0	0	0	0	0	0	0	0	0	0	0	0	0
1967	3	0	1	0	0	0	0	0	1	0	0	0	0	0	0	0	1	0	0	0	0	0
	02428370 CANE CK AT CHANCE,ALA.									LAT=		LONG=			STREAM		STATE=01		COUNTY=	DIST.=01		
1965	1	0	1	0	0	0	0	0	1	0	0	0	0	0	0	0	1	0	0	0	0	0
	02428440 FLAT C NR BUENA VISTA, ALA.									LAT=31 45 24		LONG=087 17 50			STREAM		STATE=01		COUNTY=	DIST.=01		
1967	2	0	2	0	0	0	0	0	2	0	0	0	0	0	0	0	2	0	0	0	0	0

WATER YEAR	NO. SAMPL	D.S.	HARD-NESS	MAJ-OR CAT-IONS	SIL-ICA	ALU-MI-NUM	IRON	MAN-GA-NESE	MAJ_OR AN-IONS	FLU-O-RIDE	CAR-BON	NI_TRO-GEN	PHOS_PHO-ROUS	D.O.	BOD	COD	PH	PES-TI-CIDES	RAD_IO-CHEM-ICAL	BIO-LOG-IC	SEDMT SUS	SEDMT BED
	02428475 ROBINSON CK NR BEATRICE,ALA.									LAT=		LONG=			STREAM		STATE=01	CCUNTY=		DIST.=01		
1965	1	1	1	1	1	0	1	0	1	1	0	1	0	0	0	0	1	0	0	0	0	0
	02428480 ROBINSON C NR SCOTLAND, ALA.									LAT=31 41 17		LONG=087 18 45			STREAM		STATE=01	CCUNTY=		DIST.=01		
1967	2	0	2	0	0	0	0	0	2	0	0	0	0	0	0	0	2	0	0	0	0	0
	02428500 FLAT CREEK AT FOUNTAIN, ALA.									LAT=31 37		LONG=087 25			STREAM		STATE=01	CCUNTY=		DIST.=01		
1963	11	0	0	0	0	0	0	0	0	0	0	0	0	0	0	0	0	0	0	0	0	0
1964	11	0	0	0	0	0	0	0	0	0	0	0	0	0	0	0	0	0	0	0	0	0
1965	12	0	1	0	0	0	0	0	1	0	0	0	0	0	0	0	1	0	0	0	0	0
1966	9	0	0	0	0	0	0	0	0	0	0	0	0	0	0	0	0	0	0	0	0	0
1967	14	0	5	0	0	0	0	0	5	0	0	0	0	0	0	0	5	0	0	0	0	0
1968	9	0	0	0	0	0	0	0	0	0	0	0	0	0	0	0	0	0	0	0	0	0
1969	11	0	1	0	0	0	0	0	1	0	0	0	0	0	0	0	1	0	0	0	0	0
1970	8	0	0	0	0	0	0	0	0	0	0	0	0	0	0	0	0	0	0	0	0	0
1971	1	0	0	0	0	0	0	0	0	0	0	0	0	0	0	0	0	0	0	0	0	0
	02428510 HOLLY MILL CK NR FOUNTAIN,ALA.									LAT=		LONG=			STREAM		STATE=01	COUNTY=		DIST.=01		
1965	1	0	1	0	0	0	0	0	1	0	0	0	0	0	0	0	1	0	0	0	0	0
	02428800 BRUSHY C AT PETERMAN, ALA.									LAT=31 35 02		LONG=086 15 18			STREAM		STATE=01	CCUNTY=		DIST.=01		
1967	2	0	2	0	0	0	0	0	2	0	0	0	0	0	0	0	2	0	0	0	0	0
	02429000 LIMESTONE CREEK NEAR MONROEVILLE, ALA.									LAT=31 33 45		LONG=087 21 06			STREAM		STATE=01	CCUNTY=099		DIST.=01		
1963	10	0	0	0	0	0	0	0	0	0	0	0	0	0	0	0	0	0	0	0	0	0
1964	13	0	0	0	0	0	0	0	0	0	0	0	0	0	0	0	0	0	0	0	0	0
1965	13	0	1	0	0	0	0	0	1	0	0	0	0	0	0	0	1	0	0	0	0	0
1966	18	0	9	0	0	0	0	0	9	0	0	0	0	0	0	0	9	0	0	0	0	0
1967	14	0	5	0	0	0	0	0	5	0	0	0	0	0	0	0	5	0	0	0	0	0
1968	9	0	0	0	0	0	0	0	0	0	0	0	0	0	0	0	0	0	0	0	0	0
1969	11	0	1	0	0	0	0	0	1	0	0	0	0	0	0	0	1	0	0	0	0	0
1970	8	0	0	0	0	0	0	0	0	0	0	0	0	0	0	0	0	0	0	0	0	0
1971	3	0	2	0	0	0	0	0	2	0	0	0	0	0	0	0	2	0	0	0	0	0
1972	1	0	1	0	0	0	0	0	1	0	0	0	0	0	0	0	1	0	0	0	0	0
	02429500 ALABAMA RIVER AT CLAIBORNE, ALA.									LAT=31 32 48		LONG=087 30 45			STREAM		STATE=01	CCUNTY=099		DIST.=01		
1963	9	0	0	0	0	0	0	0	0	0	0	0	0	0	0	0	0	0	0	0	0	0
1964	22	0	0	0	0	0	0	0	0	0	0	0	0	0	0	0	0	0	0	0	0	0

WATER YEAR	NO. SAMPL	D.S.	HARD-NESS	MAJ-OR CAT-IONS	SIL-ICA	ALU-MI-NUM	IRON	MAN-GA-NESE	MAJ_OR AN-IONS	FLU-O-RIDE	CAR-BON	NI_TRO-GEN	PHOS_PHO-ROUS	D.O.	BOD	COD	PH	PES-TI-CIDES	RAD_IO-CHEM-ICAL	BIO-LOG-IC	SEDMT SUS	SEDMT BED
02429500 ALABAMA RIVER AT CLAIBORNE, ALA. LAT=31 32 48 LONG=087 30 45 STREAM STATE=01 COUNTY=099 DIST.=01																						
1965	12	0	1	0	0	0	0	0	1	0	0	0	0	0	0	0	1	0	0	0	0	0
1966	56	19	28	37	35	4	19	4	28	20	0	21	9	0	0	0	28	0	0	0	0	0
1967	3	0	0	0	0	0	0	0	0	0	0	0	0	0	0	0	0	0	0	0	0	0
1968	98	91	88	82	80	0	22	0	88	82	0	82	0	0	0	0	88	0	11	0	0	0
1969	18	15	14	14	14	0	2	0	14	14	0	14	4	3	1	0	16	0	12	1	0	0
1970	34	17	14	14	14	0	10	5	17	14	0	14	0	15	9	0	26	0	9	8	0	0
1971	25	12	10	10	10	0	10	10	20	10	0	10	0	10	10	0	10	0	5	10	0	0
1972	22	10	9	9	9	0	8	8	19	9	0	11	3	10	9	3	14	0	3	11	0	0
1973	4	1	1	1	1	0	1	1	3	1	0	2	2	2	0	2	2	0	0	2	0	0
02429520 RANDON C NR FRISCO CITY, ALA. LAT=31 26 17 LONG=087 32 43 STREAM STATE=01 COUNTY= DIST.=01																						
1967	2	0	2	0	0	0	0	0	2	0	0	0	0	0	0	0	2	0	0	0	0	0
02429525 LOVETTS C NR FRISCO CITY, ALA. LAT=31 24 20 LONG=087 31 51 STREAM STATE=01 COUNTY= DIST.=01																						
1967	2	0	2	0	0	0	0	0	2	0	0	0	0	0	0	0	2	0	0	0	0	0
02429580 BUTTERFORK CREEK NEAR URIAH, ALA. LAT=31 17 50 LONG=087 31 30 STREAM STATE=01 COUNTY=099 DIST.=01																						
1971	1	0	1	0	0	0	0	0	1	0	0	0	0	0	0	0	1	0	0	0	0	0
1972	1	0	1	0	0	0	0	0	1	0	0	0	0	0	0	0	1	0	0	0	0	0
1973	1	0	1	0	0	0	0	0	1	0	0	0	0	0	0	0	1	0	0	0	0	0
02429595 LITTLE RIVER NEAR URIAH, ALA. LAT=31 14 31 LONG=087 36 50 STREAM STATE=01 COUNTY=053 DIST.=01																						
1968	2	0	0	0	0	0	0	0	0	0	0	0	0	0	0	0	0	0	0	0	0	0
1969	13	0	1	0	0	0	0	0	1	0	0	0	0	0	0	0	1	0	0	0	0	0
1970	8	0	0	0	0	0	0	0	0	0	0	0	0	0	0	0	0	0	0	0	0	0
1971	7	0	1	0	0	0	0	0	1	0	0	0	0	0	0	0	1	0	0	0	0	0
02429605 LITTLE R NR LITTLE RIVER, ALA. LAT=31 17 25 LONG=087 42 38 STREAM STATE=01 COUNTY= DIST.=01																						
1967	1	0	1	0	0	0	0	0	1	0	0	0	0	0	0	0	1	0	0	0	0	0
02429615 ALABAMA R AB SOUTH CARLTON OIL FIELD,ALA. LAT=31 14 04 LONG=087 50 55 STREAM STATE=01 COUNTY= DIST.=01																						
1963	1	0	1	0	0	0	0	0	1	0	0	0	0	0	0	0	1	0	0	0	0	0
1967	1	0	1	0	0	0	0	0	1	0	0	0	0	0	0	0	1	0	0	0	0	0
1970	2	0	2	0	0	0	0	0	2	0	0	0	0	0	0	0	2	0	0	0	0	0
02429620 ALABAMA RIVER BELOW SOUTH CARLTON FIELD AL LAT=31 12 48 LONG=087 51 18 STREAM STATE=01 COUNTY= DIST.=01																						
1963	1	0	1	0	0	0	0	0	1	0	0	0	0	0	0	0	1	0	0	0	0	0

WATER YEAR	NO. SAMPL	D.S.	HARD-NESS	MAJ-OR CAT-IONS	SIL-ICA	ALU-MI-NUM	IRON	MAN-GA-NESE	MAJ_OR AN-IONS	FLU-O-RIDE	CAR-BON	NI_TRO-GEN	PHOS_PHO-ROUS	D.O.	BOD	COD	PH	PES-TI-CIDES	RAD_IO-CHEM-ICAL	BIO-LOG-IC	SEDMT SUS	SEDMT BED
02429620 ALABAMA RIVER BELOW SOUTH CARLTON FIELD AL LAT=31 12 48 LONG=087 51 18 STREAM STATE=01 COUNTY= DIST.=01																						
1967	2	0	2	0	0	0	0	0	2	0	0	0	0	0	0	0	2	0	0	0	0	0
1970	2	0	2	0	0	0	0	0	2	0	0	0	0	0	0	0	2	0	0	0	0	0
02429628 TURKEY C NR BLACKSHER, ALA. LAT=31 12 51 LONG=087 43 46 STREAM STATE=01 COUNTY= DIST.=01																						
1967	1	0	1	0	0	0	0	0	1	0	0	0	0	0	0	0	1	0	0	0	0	0
02429650 MAJORS C NR TENSAW, ALA. LAT=31 07 41 LONG=087 49 07 STREAM STATE=01 COUNTY= DIST.=01																						
1967	1	0	1	0	0	0	0	0	1	0	0	0	0	0	0	0	1	0	0	0	0	0
02432000 BULL MOUNTAIN C AT SCHOTTSVILLE, ALA. LAT=34 16 00 LONG=088 08 00 STREAM STATE=01 COUNTY= DIST.=01																						
1967	1	0	1	0	0	0	0	0	1	0	0	0	0	0	0	0	1	0	0	0	0	0
02437784 BUTTAHATCHEE R BL L BUTTAHATCHEE NR HAMILT LAT= LONG= STREAM STATE=01 COUNTY= DIST.=01																						
1964	35	0	35	0	0	0	0	0	35	0	0	0	0	0	0	0	35	0	0	0	0	0
02437791 BUTTAHATCHEE R NR WHITEHOUSE, ALA. LAT=34 06 46 LONG=087 43 53 STREAM STATE=01 COUNTY= DIST.=01																						
1964	33	0	33	0	0	0	0	0	33	0	0	0	0	0	0	0	33	0	0	0	0	0
1967	1	0	1	0	0	0	0	0	1	0	0	0	0	0	0	0	1	0	0	0	0	0
02437793 UNNAMED TRIB TO BUTTAHATCHEE R NR HALEYVIL LAT= LONG= STREAM STATE=01 COUNTY= DIST.=01																						
1965	1	1	1	1	1	0	1	0	1	1	0	1	0	0	0	0	1	0	0	0	0	0
02437800 BARN CK NR HACKLEBURG,ALA. LAT=34 10 00 LONG=087 47 00 STREAM STATE=01 COUNTY= DIST.=01																						
1963	10	0	0	0	0	0	0	0	0	0	0	0	0	0	0	0	0	0	0	0	0	0
1964	6	0	0	0	0	0	0	0	0	0	0	0	0	0	0	0	0	0	0	0	0	0
1965	11	0	0	0	0	0	0	0	0	0	0	0	0	0	0	0	0	0	0	0	0	0
1966	7	0	0	0	0	0	0	0	0	0	0	0	0	0	0	0	0	0	0	0	0	0
1967	21	0	7	0	0	0	0	0	7	0	0	0	0	0	0	0	7	0	0	0	0	0
1968	10	0	0	0	0	0	0	0	0	0	0	0	0	0	0	0	0	0	0	0	0	0
02437815 BUTTAHATCHEE R NR PEARCES MILLS, ALA. LAT=34 08 10 LONG=087 52 10 STREAM STATE=01 COUNTY= DIST.=01																						
1967	1	0	1	0	0	0	0	0	1	0	0	0	0	0	0	0	1	0	0	0	0	0
02437825 CAMP C NR HAMILTON, ALA. LAT=34 08 50 LONG=087 52 10 STREAM STATE=01 COUNTY= DIST.=01																						
1967	1	0	1	0	0	0	0	0	1	0	0	0	0	0	0	0	1	0	0	0	0	0

WATER YEAR	NO. SAMPL	D.S.	HARD-NESS	MAJ-OR CAT-IONS	SIL-ICA	ALU-MI-NUM	IRON	MAN-GA-NESE	MAJ-OR AN-IONS	FLU-O-RIDE	CAR-BON	NI-TRO-GEN	PHOS-PHO-ROUS	D.O.	BOD	COD	PH	PES-TI-CIDES	RAD-IO-CHEM-ICAL	BIO-LOG-IC	SEDMT SUS	SEDMT BED
	02437850 CLIFTY C NR HAMILTON, ALA.									LAT=34 11 20		LONG=087 53 20			STREAM		STATE=01		COUNTY=		DIST.=01	
1967	1	0	1	0	0	0	0	0	1	0	0	0	0	0	0	0	1	0	0	0	0	0
	02438000 BUTTAHATCHEE R BL HAMILTON, ALA.									LAT=34 06		LONG=087 58			STREAM		STATE=01		COUNTY=		DIST.=01	
1963	5	0	0	0	0	0	0	0	0	0	0	0	0	0	0	0	0	0	0	0	0	0
1964	8	0	0	0	0	0	0	0	0	0	0	0	0	0	0	0	0	0	0	0	0	0
1965	10	0	0	0	0	0	0	0	0	0	0	0	0	0	0	0	0	0	0	0	0	0
1966	9	0	0	0	0	0	0	0	0	0	0	0	0	0	0	0	0	0	0	0	0	0
1967	20	0	9	0	0	0	0	0	9	0	0	0	0	0	0	0	9	0	0	0	0	0
1968	10	0	0	0	0	0	0	0	0	0	0	0	0	0	0	0	0	0	0	0	0	0
1969	9	0	0	0	0	0	0	0	0	0	0	0	0	0	0	0	0	0	0	0	0	0
1970	7	0	0	0	0	0	0	0	0	0	0	0	0	0	0	0	0	0	0	0	0	0
1971	2	0	0	0	0	0	0	0	0	0	0	0	0	0	0	0	0	0	0	0	0	0
	02438700 MILL CREEK NEAR DETROIT, ALA.									LAT=33 59 24		LONG=088 05 12			STREAM		STATE=01		COUNTY=075		DIST.=01	
1972	1	0	1	0	0	0	0	0	1	0	0	0	0	0	0	0	1	0	0	0	0	0
	02438710 SPRUIELL BRANCH NEAR DETROIT, ALA.									LAT=33 58 26		LONG=088 05 47			STREAM		STATE=01		COUNTY=075		DIST.=01	
1972	1	0	1	0	0	0	0	0	1	0	0	0	0	0	0	0	1	0	0	0	0	0
	02438900 BEAVER C NR BEAVERTON, ALA.									LAT=33 56 09		LONG=088 01 24			STREAM		STATE=01		COUNTY=		DIST.=01	
1967	1	0	1	0	0	0	1	0	1	0	0	0	0	0	0	0	1	0	0	0	0	0
	02439000 BUTTAHATCHEE R NR SULLIGENT,ALA.									LAT=33 55 47		LONG=088 06 07			STREAM		STATE=01		COUNTY=		DIST.=01	
1964	2	0	0	0	0	0	0	0	0	0	0	0	0	0	0	0	0	0	0	0	0	0
1965	7	0	0	0	0	0	0	0	0	0	0	0	0	0	0	0	0	0	0	0	0	0
1966	1	0	0	0	0	0	0	0	0	0	0	0	0	0	0	0	0	0	0	0	0	0
1967	14	0	4	0	0	0	1	0	4	0	0	0	0	0	0	0	4	0	0	0	0	0
1968	7	0	0	0	0	0	0	0	0	0	0	0	0	0	0	0	0	0	0	0	0	0
1969	5	0	0	0	0	0	0	0	0	0	0	0	0	0	0	0	0	0	0	0	0	0
	02439070 HURRICANE CK NR HAMILTON,ALA.									LAT=		LONG=			STREAM		STATE=01		COUNTY=		DIST.=01	
1965	1	1	1	1	1	0	1	0	1	1	0	1	0	0	0	0	1	0	0	0	0	0
	02439080 HURRICANE C AT BEXAR, ALA.									LAT=34 11 10		LONG=088 08 20			STREAM		STATE=01		COUNTY=		DIST.=01	
1967	1	0	1	0	0	0	0	0	1	0	0	0	0	0	0	0	1	0	0	0	0	0

WATER YEAR	NO. SAMPL	D.S.	HARD-NESS	MAJ-OR CAT-IONS	SIL-ICA	ALU-MI-NUM	IRON	MAN-GA-NESE	MAJ_OR AN-IONS	FLU-O-RIDE	CAR-BON	NI_TRO-GEN	PHOS_PHO-ROUS	D.O.	BOD	COD	PH	PES-TI-CIDES	RAD_IO-CHEM-ICAL	BIO-LOG-IC	SEDMT SUS	SEDMT BED
02439110 BROADTREE C NR BEXAR, ALA.										LAT=34 10 01 LONG=088 05 25					STREAM		STATE=01	COUNTY=		DIST.=01	
1967	1	0	1	0	0	0	0	0	1	0	0	0	0	0	0	0	1	0	0	0	0	0
02439150 SIPSEY C NR DETROIT, ALA.										LAT=34 03 50 LONG=088 09 00					STREAM		STATE=01	COUNTY=		DIST.=01	
1967	1	0	1	0	0	0	0	0	1	0	0	0	0	0	0	0	1	0	0	0	0	0
02439155 REEDY BRANCH NEAR DETROIT, ALA.										LAT=34 02 20 LONG=088 09 20					STREAM		STATE=01	COUNTY=075		DIST.=01	
1972	1	0	1	0	0	0	0	0	1	0	0	0	0	0	0	0	1	0	0	0	0	0
02439157 UNNAMED TRIB TO SIPSEY C NR DETROIT, ALA.										LAT=34 02 56 LONG=088 08 38					STREAM		STATE=01	COUNTY=075		DIST.=01	
1972	1	0	1	0	0	0	0	0	1	0	0	0	0	0	0	0	1	0	0	0	0	0
02441920 LUXAPALLILA CREEK NEAR GLEN ALLEN, ALA.										LAT=33 53 22 LONG=087 50 25					STREAM		STATE=01	COUNTY=		DIST.=01	
1967	1	0	1	0	0	0	0	0	1	0	0	0	0	0	0	0	1	0	0	0	0	0
1968	1	0	1	0	0	0	0	0	1	0	0	0	0	0	0	0	1	0	0	0	0	0
02442000 LUXAPALLILA CK NR FAYETTE,ALA.										LAT=33 43 10 LONG=087 52 14					STREAM		STATE=01	COUNTY=		DIST.=01	
1963	9	0	0	0	0	0	0	0	0	0	0	0	0	0	0	0	0	0	0	0	0	0
1964	8	0	0	0	0	0	0	0	0	0	0	0	0	0	0	0	0	0	0	0	0	0
1965	10	0	0	0	0	0	0	0	0	0	0	0	0	0	0	0	0	0	0	0	0	0
1966	8	0	0	0	0	0	0	0	0	0	0	0	0	0	0	0	0	0	0	0	0	0
1967	16	0	5	0	0	0	0	0	5	0	0	0	0	0	0	0	5	0	0	0	0	0
1968	9	0	1	0	0	0	0	0	1	0	0	0	0	0	0	0	1	0	0	0	0	0
1969	9	0	0	0	0	0	0	0	0	0	0	0	0	0	0	0	0	0	0	0	0	0
1970	9	0	0	0	0	0	0	0	0	0	0	0	0	0	0	0	0	0	0	0	0	0
02442500 LUXAPALLILA C NR MILLPORT, ALA.										LAT=33 34 01 LONG=088 05 00					STREAM		STATE=01	COUNTY=		DIST.=01	
1967	1	0	1	0	0	0	1	0	1	0	0	0	0	0	0	0	1	0	0	0	0	0
02443030 YELLOW C AB VERNON, ALA.										LAT=33 47 25 LONG=088 04 17					STREAM		STATE=01	COUNTY=		DIST.=01	
1967	1	0	1	0	0	0	1	0	1	0	0	0	0	0	0	0	1	0	0	0	0	0
02443110 YELLOW C NR MOLLOY, ALA.										LAT=33 41 18 LONG=088 10 10					STREAM		STATE=01	COUNTY=		DIST.=01	
1967	1	0	1	0	0	0	1	0	1	0	0	0	0	0	0	0	1	0	0	0	0	0

WATER YEAR	NO. SAMPL	D.S.	HARD-NESS	MAJ-OR CAT-IONS	SIL-ICA	ALU-MI-NUM	IRON	MAN-GA-NESE	MAJ_OR AN-IONS	FLU-O-RIDE	CAR-BON	NI_TRO-GEN	PHOS_PHO-ROUS	D.O.	BOD	COD	PH	PES-TI-CIDES	RAD_IO-CHEM-ICAL	BIO-LOG-IC	SEDMT SUS	SEDMT BED
02443240 MUD C NR MELBORNE, ALA.										LAT=33 36 03		LONG=088 12 02			STREAM		STATE=01	COUNTY=		DIST.=01		
1967	1	0	1	0	0	0	1	0	1	0	0	0	0	0	0	0	1	0	0	0	0	0
02443950 COLE FIRE C NR COAL FIRE, ALA.										LAT=33 24 21		LONG=088 05 37			STREAM		STATE=01	COUNTY=		DIST.=01		
1967	1	0	1	0	0	0	0	0	1	0	0	0	0	0	0	0	1	0	0	0	0	0
02444000 COAL FIRE CREEK NEAR PICKENVILLE ALA										LAT=33 18		LONG=088 16			STREAM		STATE=01	COUNTY=		DIST.=01		
1963	10	0	0	0	0	0	0	0	0	0	0	0	0	0	0	0	0	0	0	0	0	0
1964	7	0	0	0	0	0	0	0	0	0	0	0	0	0	0	0	0	0	0	0	0	0
1965	10	0	0	0	0	0	0	0	0	0	0	0	0	0	0	0	0	0	0	0	0	0
1966	9	0	0	0	0	0	0	0	0	0	0	0	0	0	0	0	0	0	0	0	0	0
1967	19	0	9	0	0	0	0	0	9	0	0	0	0	0	0	0	9	0	0	0	0	0
1968	10	0	1	0	0	0	0	0	1	0	0	0	0	0	0	0	1	0	0	0	0	0
1969	9	0	0	0	0	0	0	0	0	0	0	0	0	0	0	0	0	0	0	0	0	0
1970	7	0	0	0	0	0	0	0	0	0	0	0	0	0	0	0	0	0	0	0	0	0
1971	1	0	0	0	0	0	0	0	0	0	0	0	0	0	0	0	0	0	0	0	0	0
02444200 BIG CREEK NR PICKENSVILLE, ALA.										LAT=33 12 34		LONG=088 00 27			STREAM		STATE=01	COUNTY=		DIST.=01		
1967	1	0	1	0	0	0	0	0	1	0	0	0	0	0	0	0	1	0	0	0	0	0
02444500 TOMBIGBEE RIVER NEAR COCHRANE, ALA.										LAT=33 05		LONG=088 14			STREAM		STATE=01	COUNTY=		DIST.=01		
1963	7	0	0	0	0	0	0	0	0	0	0	0	0	0	0	0	0	0	0	0	0	0
1964	7	0	0	0	0	0	0	0	0	0	0	0	0	0	0	0	0	0	0	0	0	0
1965	6	0	0	0	0	0	0	0	0	0	0	0	0	0	0	0	0	0	0	0	0	0
1966	7	0	0	0	0	0	0	0	0	0	0	0	0	0	0	0	0	0	0	0	0	0
1967	6	0	1	0	0	0	0	0	1	0	0	0	0	0	0	0	1	0	0	0	0	0
1968	3	0	0	0	0	0	0	0	0	0	0	0	0	0	0	0	0	0	0	0	0	0
1969	6	2	2	2	2	0	2	0	2	2	0	2	0	2	0	0	4	0	0	1	0	0
1970	18	10	10	10	10	0	10	5	12	10	0	10	0	9	0	0	18	0	0	8	0	0
1971	20	10	10	10	10	0	10	10	20	10	0	10	0	10	2	0	10	0	0	9	0	0
1972	24	12	12	12	12	0	12	12	22	12	0	12	11	11	11	11	13	0	0	12	0	0
1973	4	2	2	2	2	0	2	1	4	2	0	2	2	2	2	2	2	0	0	2	0	0
02444510 BLUBBER C NR ALICEVILLE, ALA.										LAT=33 08 46		LONG=088 25 23			STREAM		STATE=01	COUNTY=		DIST.=01		
1967	1	0	1	0	0	0	0	0	1	0	0	0	0	0	0	0	1	0	0	0	0	0

WATER YEAR	NO. SAMPL	D.S.	HARD-NESS	MAJ-OR CAT-IONS	SIL-ICA	ALU-MI-NUM	IRON	MAN-GA-NESE	MAJ_OR AN-IONS	FLU-O-RIDE	CAR-BON	NI_TRO-GEN	PHOS_PHO-ROUS	D.O.	BOD	COD	PH	PES-TI-CIDES	RAD_IO-CHEM-ICAL	BIO-LOG-IC	SEDMT SUS	SEDMT BED
02444850 LUBBUB C NR REFORM, ALA.										LAT=33 22 25		LONG=088 00 12			STREAM		STATE=01		COUNTY=	DIST.=01		
1967	1	0	1	0	0	0	0	0	1	0	0	0	0	0	0	0	1	0	0	0	0	0
02445000 LUBBUB CK NR CARROLLTON,ALA.										LAT=33 15 00		LONG=088 05 00			STREAM		STATE=01		COUNTY=	DIST.=01		
1963	10	0	0	0	0	0	0	0	0	0	0	0	0	0	0	0	0	0	0	0	0	0
1964	8	0	0	0	0	0	0	0	0	0	0	0	0	0	0	0	0	0	0	0	0	0
1966	1	0	0	0	0	0	0	0	0	0	0	0	0	0	0	0	0	0	0	0	0	0
1967	12	0	2	0	0	0	0	0	2	0	0	0	0	0	0	0	2	0	0	0	0	0
1968	9	0	1	0	0	0	0	0	1	0	0	0	0	0	0	0	1	0	0	0	0	0
1969	9	0	0	0	0	0	0	0	0	0	0	0	0	0	0	0	0	0	0	0	0	0
1970	2	1	1	1	1	0	1	1	2	1	0	1	0	1	0	0	2	0	0	1	0	0
02445125 BEAR CREEK BELOW GORDO, ALA.										LAT=33 17 30		LONG=087 55 30			STREAM		STATE=01		COUNTY=	DIST.=01		
1967	1	0	1	0	0	0	0	0	1	0	0	0	0	0	0	0	1	0	0	0	0	0
1968	1	0	1	0	0	0	0	0	1	0	0	0	0	0	0	0	1	0	0	0	0	0
02445145 BEAR C NR DILLBURG, ALA.										LAT=33 11 28		LONG=088 04 28			STREAM		STATE=01		COUNTY=	DIST.=01		
1967	1	0	1	0	0	0	0	0	1	0	0	0	0	0	0	0	1	0	0	0	0	0
02445155 TOMBIGBEE RIVER AT VIENNA FERRY ALA										LAT=33 01		LONG=088 11			STREAM		STATE=01		COUNTY=	DIST.=01		
1967	7	0	7	0	0	0	0	0	7	0	0	0	0	0	0	0	7	0	0	0	0	0
1968	2	0	2	0	0	0	0	0	2	0	0	0	0	0	0	0	2	0	0	0	0	0
1971	1	0	0	0	0	0	0	0	0	0	0	0	0	0	0	0	0	0	0	0	0	0
02445245 NEW R NR WINFIELD,ALA.										LAT=33 55 47		LONG=087 40 47			STREAM		STATE=01		COUNTY=	DIST.=01		
1963	1	0	0	0	0	0	0	0	0	0	0	0	0	0	0	0	0	0	0	0	0	0
1964	5	0	0	0	0	0	0	0	0	0	0	0	0	0	0	0	0	0	0	0	0	0
1965	7	0	0	0	0	0	0	0	0	0	0	0	0	0	0	0	0	0	0	0	0	0
1966	3	0	0	0	0	0	0	0	0	0	0	0	0	0	0	0	0	0	0	0	0	0
1967	17	0	5	0	0	0	0	0	5	0	0	0	0	0	0	0	5	0	0	0	0	0
1968	7	0	0	0	0	0	0	0	0	0	0	0	0	0	0	0	0	0	0	0	0	0
02445320 SIPSEY RIVER NEAR HUBBERTVILLE, ALA.										LAT=33 50 45		LONG=087 43 26			STREAM		STATE=01		COUNTY=	DIST.=01		
1967	1	0	1	0	0	0	0	0	1	0	0	0	0	0	0	0	1	0	0	0	0	0
1968	1	0	1	0	0	0	0	0	1	0	0	0	0	0	0	0	1	0	0	0	0	0

WATER YEAR	NO. SAMPL	D.S.	HARD-NESS	MAJ-OR CAT-IONS	SIL-ICA	ALU-MI-NUM	IRON	MAN-GA-NESE	MAJ-OR AN-IONS	FLU-O-RIDE	CAR-BON	NI-TRO-GEN	PHOS-PHO-ROUS	D.O.	BOD	COD	PH	PES-TI-CIDES	RAD-IO-CHEM-ICAL	BIO-LOG-IC	SEDMT SUS	SEDMT BED
02445400 SIPSEY RIVER ABOVE FAYETTE, ALA.										LAT=33 45 50 LONG=087 45 37					STREAM		STATE=01 COUNTY=			DIST.=01		
1967	1	0	1	0	0	0	0	0	1	0	0	0	0	0	0	0	1	0	0	0	0	0
1968	1	0	1	0	0	0	0	0	1	0	0	0	0	0	0	0	1	0	0	0	0	0
02445500 SIPSEY RIVER AT FAYETTE, ALA.										LAT=33 40 10 LONG=087 48 59					STREAM		STATE=01 COUNTY=			DIST.=01		
1967	1	0	1	0	0	0	0	0	1	0	0	0	0	0	0	0	1	0	0	0	0	0
1968	1	0	1	0	0	0	0	0	1	0	0	0	0	0	0	0	1	0	0	0	0	0
02446500 SIPSEY RIVER NEAR ELROD, ALA.										LAT=33 15 25 LONG=087 45 46					STREAM		STATE=01 COUNTY=125			DIST.=01		
1963	10	0	0	0	0	0	0	0	0	0	0	0	0	0	0	0	0	0	0	0	0	0
1964	12	0	0	0	0	0	0	0	0	0	0	0	0	0	0	0	0	0	0	0	0	0
1965	11	0	0	0	0	0	0	0	0	0	0	0	0	0	0	0	0	0	0	0	0	0
1966	8	0	0	0	0	0	0	0	0	0	0	0	0	0	0	0	0	0	0	0	0	0
1967	15	0	7	0	0	0	0	0	7	0	0	0	0	0	0	0	7	0	0	0	0	0
1968	18	0	5	0	0	0	0	0	5	0	0	0	0	0	0	0	5	0	0	0	0	0
1969	8	0	0	0	0	0	0	0	0	0	0	0	0	0	0	0	0	0	0	0	0	0
1970	7	0	0	0	0	0	0	0	0	0	0	0	0	0	0	0	0	0	0	0	0	0
1971	1	0	0	0	0	0	0	0	0	0	0	0	0	0	0	0	0	0	0	0	0	0
1972	1	0	1	0	0	0	0	0	1	0	0	0	0	0	0	0	0	0	0	0	0	0
02446950 BRUSH CK AT MORROW'S GROVE,ALA.										LAT=33 02 57 LONG=087 59 43					STREAM		STATE=01 COUNTY=			DIST.=01		
1967	2	0	2	0	0	0	0	0	2	0	0	0	0	0	0	0	2	0	0	0	0	0
1968	1	0	1	0	0	0	0	0	1	0	0	0	0	0	0	0	1	0	0	0	0	0
02447000 SIPSEY R NR PLEASANT RIDGE, ALA.										LAT=33 02 31 LONG=088 21 45					STREAM		STATE=01 COUNTY=			DIST.=01		
1967	1	0	1	0	0	0	0	0	1	0	0	0	0	0	0	0	1	0	0	0	0	0
02447015 FENSCHE CK NR COCHRANE, ALA										LAT=		LONG=			STREAM		STATE=01 COUNTY=			DIST.=01		
1965	1	1	1	1	1	0	1	0	1	1	0	1	0	0	0	0	1	0	0	0	0	0
02448500 NOXUBEE RIVER NEAR GEIGER, ALA.										LAT=32 55 06 LONG=088 17 45					STREAM		STATE=01 COUNTY=119			DIST.=01		
1960	1	0	0	0	0	0	0	0	0	0	0	0	0	0	0	0	0	0	0	0	0	0
1963	7	0	0	0	0	0	0	0	0	0	0	0	0	0	0	0	0	0	0	0	0	0
1964	6	0	0	0	0	0	0	0	0	0	0	0	0	0	0	0	0	0	0	0	0	0
1965	5	0	0	0	0	0	0	0	0	0	0	0	0	0	0	0	0	0	0	0	0	0
1966	3	0	0	0	0	0	0	0	0	0	0	0	0	0	0	0	0	0	0	0	0	0
1967	14	0	9	0	0	0	0	0	9	0	0	0	0	0	0	0	9	0	0	0	0	0
1968	4	0	2	0	0	0	0	0	2	0	0	0	0	0	0	0	2	0	0	0	0	0

WATER YEAR	NO. SAMPL	D.S.	HARD-NESS	MAJ-OR CAT-IONS	SIL-ICA	ALU-MI-NUM	IRON	MAN-GA-NESE	MAJ_OR AN-IONS	FLU-O-RIDE	CAR-BON	NI_TRO-GEN	PHOS_PHO-ROUS	D.O.	BOD	COD	PH	PES-TI-CIDES	RAD_IO-CHEM-ICAL	BIO-LOG-IC	SEDMT SUS	SEDMT BED
02448500 NOXUBEE RIVER NEAR GEIGER, ALA.										LAT=32 55 06 LONG=088 17 45					STREAM		STATE=01 COUNTY=119 DIST.=01				
1969	6	0	0	0	0	0	0	0	0	0	0	0	0	0	0	0	0	0	0	0	0	0
1970	7	0	0	0	0	0	0	0	0	0	0	0	0	0	0	0	0	0	0	0	0	0
1971	1	0	0	0	0	0	0	0	0	0	0	0	0	0	0	0	0	0	0	0	0	0
1972	1	0	1	0	0	0	0	0	1	0	0	0	0	0	0	0	1	0	0	0	0	0
02448900 BODKA CREEK NEAR BODKA, ALA.										LAT=32 48 25 LONG=088 18 37					STREAM		STATE=01 COUNTY=			DIST.=01		
1967	2	0	2	0	0	0	0	0	2	0	0	0	0	0	0	0	2	0	0	0	0	0
1968	1	0	1	0	0	0	0	0	1	0	0	0	0	0	0	0	1	0	0	0	0	0
02449000 TOMBIGBEE RIVER AT GAINEVILLE ALA										LAT=32 49 LONG=088 09					STREAM		STATE=01 COUNTY=			DIST.=01		
1960	1	0	0	0	0	0	0	0	0	0	0	0	0	0	0	0	0	0	0	0	0	0
1963	11	0	0	0	0	0	0	0	0	0	0	0	0	0	0	0	0	0	0	0	0	0
1964	16	0	0	0	0	0	0	0	0	0	0	0	0	0	0	0	0	0	0	0	0	0
1965	9	0	0	0	0	0	0	0	0	0	0	0	0	0	0	0	0	0	0	0	0	0
1966	7	0	0	0	0	0	0	0	0	0	0	0	0	0	0	0	0	0	0	0	0	0
1967	18	0	9	0	0	0	0	0	9	0	0	0	0	0	0	0	9	0	0	0	0	0
1968	9	0	2	0	0	0	0	0	2	0	0	0	0	0	0	0	2	0	0	0	0	0
1969	1	0	0	0	0	0	0	0	0	0	0	0	0	0	0	0	0	0	0	0	0	0
1971	4	2	2	2	2	0	2	2	4	2	0	2	2	2	2	0	2	0	0	2	0	0
1972	23	11	11	11	11	0	11	11	21	11	0	11	10	11	9	9	14	0	0	11	0	0
1973	4	2	2	2	2	0	2	1	4	2	0	2	2	2	2	2	2	0	0	2	0	0
02449005 TUBBS CR. NR NEW MOUNT HEBRON (MOUNT HEBRO										LAT=32 50 40 LONG=088 07 07					STREAM		STATE=01 COUNTY=			DIST.=01		
1967	2	0	2	0	0	0	0	0	2	0	0	0	0	0	0	0	2	0	0	0	0	0
1968	1	0	1	0	0	0	0	0	1	0	0	0	0	0	0	0	1	0	0	0	0	0
02449050 TRUSSELLS CREEK NEAR CLINTON, ALA.										LAT=32 57 02 LONG=087 57 30					STREAM		STATE=01 COUNTY=			DIST.=01		
1967	2	0	2	0	0	0	0	0	2	0	0	0	0	0	0	0	2	0	0	0	0	0
1968	1	0	1	0	0	0	0	0	1	0	0	0	0	0	0	0	1	0	0	0	0	0
02449150 TRUSSELLS CREEK NEAR NEW MOUNT HEBRON ALA.										LAT=32 49 51 LONG=088 03 37					STREAM		STATE=01 COUNTY=			DIST.=01		
1967	2	0	2	0	0	0	0	0	2	0	0	0	0	0	0	0	2	0	0	0	0	0
1968	1	0	1	0	0	0	0	0	1	0	0	0	0	0	0	0	1	0	0	0	0	0
02449250 BRUSH CK NR LIZZIEVILLE,ALA.										LAT=33 48 41 LONG=088 01 48					STREAM		STATE=01 COUNTY=			DIST.=01		
1967	2	0	2	0	0	0	0	0	2	0	0	0	0	0	0	0	2	0	0	0	0	0
1968	1	0	1	0	0	0	0	0	1	0	0	0	0	0	0	0	1	0	0	0	0	0

WATER YEAR	NO. SAMPL	D.S.	HARD-NESS	MAJ-OR CAT-IONS	SIL-ICA	ALU-MI-NUM	IRON	MAN-GA-NESE	MAJ_OR AN-IONS	FLU-O-RIDE	CAR-BON	NI_TRO-GEN	PHOS_PHO-ROUS	D.O.	BOD	COD	PH	PES-TI-CIDES	RAD_IO-CHEM-ICAL	BIC-LOG-IC	SEDMT SUS	SEDMT BED
02449340 FACTORY CREEK NEAR SUMTERVILLE, ALA										LAT=32 44 38 LONG=088 10 01					STREAM		STATE=01 COUNTY=			DIST.=01	
1967	2	0	2	0	0	0	0	0	2	0	0	0	0	0	0	0	2	0	0	0	0	0
1968	1	0	1	0	0	0	0	0	1	0	0	0	0	0	0	0	1	0	0	0	0	0
02449400 JONES CREEK NEAR EPES ALA										LAT=32 41 25 LONG=088 10 02					STREAM		STATE=01 COUNTY=			DIST.=01	
1962	5	0	0	0	0	0	0	0	0	0	0	0	0	0	0	0	0	0	0	0	0	0
1963	4	0	0	0	0	0	0	0	0	0	0	0	0	0	0	0	0	0	0	0	0	0
1964	7	0	0	0	0	0	0	0	0	0	0	0	0	0	0	0	0	0	0	0	0	0
1965	7	0	0	0	0	0	0	0	0	0	0	0	0	0	0	0	0	0	0	0	0	0
1966	2	0	0	0	0	0	0	0	0	0	0	0	0	0	0	0	0	0	0	0	0	0
1967	2	0	0	0	0	0	0	0	0	0	0	0	0	0	0	0	0	0	0	0	0	0
02449500 TOMBIGBEE RIVER AT EPES, ALA.										LAT=32 41 32 LONG=088 06 45					STREAM		STATE=01 COUNTY=			DIST.=01	
1967	2	0	2	0	0	0	0	0	2	0	0	0	0	0	0	0	2	0	0	0	0	0
1968	1	0	1	0	0	0	0	0	1	0	0	0	0	0	0	0	1	0	0	0	0	0
02449750 MULBERRY FORK NEAR BROOKSVILLE, ALA.										LAT=34 10 25 LONG=086 33 11					STREAM		STATE=01 COUNTY=			DIST.=01	
1967	2	0	2	0	0	0	0	0	2	0	0	0	0	0	0	0	2	0	0	0	0	0
1968	1	0	1	0	0	0	0	0	1	0	0	0	0	0	0	0	1	0	0	0	0	0
02449840 DUCK CREEK NEAR BERLIN, ALA.										LAT=34 10 19 LONG=086 41 42					STREAM		STATE=01 COUNTY=			DIST.=01	
1967	2	0	2	0	0	0	0	0	2	0	0	0	0	0	0	0	2	0	0	0	0	0
1968	1	0	1	0	0	0	0	0	1	0	0	0	0	0	0	0	1	0	0	0	0	0
02449870 BLUE SPRING NEAR BLOUNTSVILLE, ALA.										LAT=34 08 08 LONG=086 32 16					SPRING		STATE=01 COUNTY=009			DIST.=01	
1970	8	0	0	0	0	0	0	0	0	0	0	0	0	0	0	0	0	0	0	0	0	0
1971	9	0	1	0	0	0	0	0	1	0	0	0	0	0	0	0	1	0	0	0	0	0
02449910 EIGHTMILE CREEK NEAR VINEMONT, ALA.										LAT=34 15 41 LONG=086 47 21					STREAM		STATE=01 COUNTY=			DIST.=01	
1967	1	0	1	0	0	0	0	0	1	0	0	0	0	0	0	0	1	0	0	0	0	0
1968	1	0	1	0	0	0	0	0	1	0	0	0	0	0	0	0	1	0	0	0	0	0
02449940 BROGLEN R NR CULLMAN,ALA.										LAT=34 08 41 LONG=086 46 08					STREAM		STATE=01 COUNTY=			DIST.=01	
1967	1	0	1	0	0	0	0	0	1	0	0	0	0	0	0	0	1	0	0	0	0	0
1968	1	0	1	0	0	0	0	0	1	0	0	0	0	0	0	0	1	0	0	0	0	0

WATER YEAR	NO. SAMPL	D.S.	HARD-NESS	MAJ-OR CAT-IONS	SIL-ICA	ALU-MI-NUM	IRON	MAN-GA-NESE	MAJ_OR AN-IONS	FLU-O-RIDE	CAR-BON	NI_TRO-GEN	PHOS_PHO-ROUS	D.O.	BOD	COD	PH	PES-TI-CIDES	RAD_IO-CHEM-ICAL	BIO-LOG-IC	SEDMT SUS	SEDMT BED
02449950 BROGLEN RIVER NEAR HANCEVILLE, ALA.										LAT=34 04 57 LONG=086 44 20					STREAM		STATE=01 COUNTY=			DIST.=01		
1967	2	0	2	0	0	0	0	0	2	0	0	0	0	0	0	0	2	0	0	0	0	0
1968	1	0	1	0	0	0	0	0	1	0	0	0	0	0	0	0	1	0	0	0	0	0
02450000 MULBERRY FORK NEAR GARDEN CITY, ALA.										LAT=33 59 42 LONG=086 44 56					STREAM		STATE=01 COUNTY=009			DIST.=01		
1963	10	0	0	0	0	0	0	0	0	0	0	0	0	0	0	0	0	0	0	0	0	0
1964	5	0	0	0	0	0	0	0	0	0	0	0	0	0	0	0	0	0	0	0	0	0
1965	9	0	0	0	0	0	0	0	0	0	0	0	0	0	0	0	0	0	0	0	0	0
1966	9	0	0	0	0	0	0	0	0	0	0	0	0	0	0	0	0	0	0	0	0	0
1967	22	0	11	0	0	0	0	0	11	0	0	0	0	0	0	0	11	0	0	0	0	0
1968	11	0	2	0	0	0	0	0	2	0	0	0	0	0	0	0	2	0	0	0	0	0
1969	6	0	0	0	0	0	0	0	0	0	0	0	0	0	0	0	0	0	0	0	0	0
1970	8	0	0	0	0	0	0	0	0	0	0	0	0	0	0	0	0	0	0	0	0	0
1971	11	0	2	0	0	0	0	0	2	0	0	0	0	0	0	0	2	0	0	0	0	0
1972	3	1	2	1	1	0	1	1	3	1	0	1	0	1	0	0	3	0	0	0	0	0
1973	2	1	1	1	1	0	1	1	2	1	0	1	0	1	0	0	1	0	0	0	0	0
02450160 MARRIOTT CREEK NEAR GARDEN CITY ALA.										LAT=33 56 53 LONG=086 51 37					STREAM		STATE=01 COUNTY=			DIST.=01		
1967	1	0	1	0	0	0	0	0	1	0	0	0	0	0	0	0	1	0	0	0	0	0
1968	1	0	1	0	0	0	0	0	1	0	0	0	0	0	0	0	1	0	0	0	0	0
02450180 MULBERRY FORK NEAR ARKADELPHIA, ALA.										LAT=33 52 19 LONG=086 55 20					STREAM		STATE=01 COUNTY=			DIST.=01		
1967	2	0	2	0	0	0	0	0	2	0	0	0	0	0	0	0	2	0	0	0	0	0
1968	1	0	1	0	0	0	0	0	1	0	0	0	0	0	0	0	1	0	0	0	0	0
02450200 DORSEY CREEK NEAR ARKADELPHIA, ALA.										LAT=33 57 10 LONG=087 00 14					STREAM		STATE=01 COUNTY=			DIST.=01		
1963	9	0	0	0	0	0	0	0	0	0	0	0	0	0	0	0	0	0	0	0	0	0
1964	4	0	0	0	0	0	0	0	0	0	0	0	0	0	0	0	0	0	0	0	0	0
1965	11	0	0	0	0	0	0	0	0	0	0	0	0	0	0	0	0	0	0	0	0	0
1966	12	0	0	0	0	0	0	0	0	0	0	0	0	0	0	0	0	0	0	0	0	0
1967	22	0	11	0	0	0	0	0	11	0	0	0	0	0	0	0	11	0	0	0	0	0
1968	8	0	1	0	0	0	0	0	1	0	0	0	0	0	0	0	1	0	0	0	0	0
1969	1	0	0	0	0	0	0	0	0	0	0	0	0	0	0	0	0	0	0	0	0	0
02450250 SIPSEY FORK NEAR GRAYSON, ALA.										LAT=34 17 07 LONG=087 23 56					STREAM		STATE=01 COUNTY=133			DIST.=01		
1966	7	0	0	0	0	0	0	0	0	0	0	0	0	0	0	0	0	0	0	0	0	0
1967	24	0	11	0	0	0	0	0	11	0	0	0	0	0	0	0	11	0	0	0	0	0
1968	40	12	11	11	9	0	11	0	11	11	0	11	0	11	0	0	22	1	2	9	0	0

WATER YEAR	NO. SAMPL	D.S.	HARD-NESS	MAJ-OR CAT-IONS	SIL-ICA	ALU-MI-NUM	IRON	MAN-GA-NESE	MAJ_OR AN-IONS	FLU-O-RIDE	CAR-BON	NI_TRO-GEN	PHOS_PHO-ROUS	D.O.	BOD	COD	PH	PES-TI-CIDES	RAD_IC-CHEM-ICAL	BIC-LOG-IC	SEDMT SUS	SEDMT BED
02450250 SIPSEY FORK NEAR GRAYSON, ALA. LAT=34 17 07 LONG=087 23 56 STREAM STATE=01 COUNTY=133 DIST.=01																						
1969	40	16	16	16	16	0	16	0	16	16	1	16	12	10	10	0	24	2	2	10	0	0
1970	34	13	13	13	13	0	7	3	15	13	0	13	0	13	12	0	25	0	1	11	0	0
1971	22	6	6	6	6	0	5	6	12	6	0	6	0	6	4	0	6	1	0	5	0	0
1972	13	6	5	5	5	0	5	4	9	5	1	5	0	4	4	0	5	2	1	4	0	0
02450300 SIPSEY FORK NR ANTIOCH CHURCH, ALA. LAT=34 13 40 LONG=087 22 20 STREAM STATE=01 COUNTY= DIST.=01																						
1967	1	0	1	0	0	0	0	0	1	0	0	0	0	0	0	0	1	0	0	0	0	0
02450450 BRUSHY C NR MORELAND, ALA. LAT=34 15 10 LONG=087 14 50 STREAM STATE=01 COUNTY= DIST.=01																						
1967	1	0	1	0	0	0	0	0	1	0	0	0	0	0	0	0	1	0	0	0	0	0
02450620 LITTLE CLEAR C NR DOUBLE SPRINGS, ALA. LAT=34 07 50 LONG=087 32 00 STREAM STATE=01 COUNTY= DIST.=01																						
1967	1	0	1	0	0	0	0	0	1	0	0	0	0	0	0	0	1	0	0	0	0	0
02450800 CLEAR C NR DOUBLE SPRINGS, ALA. LAT=34 07 30 LONG=087 25 50 STREAM STATE=01 COUNTY= DIST.=01																						
1967	1	0	1	0	0	0	0	0	1	0	0	0	0	0	0	0	1	0	0	0	0	0
02450850 CLEAR C NR POPLAR SPRINGS, ALA. LAT=34 03 10 LONG=087 23 10 STREAM STATE=01 COUNTY= DIST.=01																						
1967	1	0	1	0	0	0	0	0	1	0	0	0	0	0	0	0	1	0	0	0	0	0
02451535 BLEVENS CREEK NEAR JONES CHAPEL, ALA. LAT=34 12 45 LONG=087 05 25 STREAM STATE=01 COUNTY= DIST.=01																						
1967	2	0	2	0	0	0	0	0	2	0	0	0	0	0	0	0	2	0	0	0	0	0
1968	1	0	1	0	0	0	0	0	1	0	0	0	0	0	0	0	1	0	0	0	0	0
02451538 BRUSHY FORK AT ADDISON,ALA. LAT=34 11 25 LONG=087 08 53 STREAM STATE=01 COUNTY= DIST.=01																						
1967	1	0	1	0	0	0	0	0	1	0	0	0	0	0	0	0	1	0	0	0	0	0
02451580 CROOKED CREEK NEAR LOGAN, ALA. LAT=34 06 58 LONG=087 03 11 STREAM STATE=01 COUNTY= DIST.=01																						
1967	2	0	2	0	0	0	0	0	2	0	0	0	0	0	0	0	2	0	0	0	0	0
1968	1	0	1	0	0	0	0	0	1	0	0	0	0	0	0	0	1	0	0	0	0	0
02451750 VEST CREEK NEAR BALDWIN, ALA. LAT=34 11 54 LONG=086 56 03 STREAM STATE=01 COUNTY= DIST.=01																						
1964	5	0	0	0	0	0	0	0	0	0	0	0	0	0	0	0	0	0	0	0	0	0
1965	8	0	0	0	0	0	0	0	0	0	0	0	0	0	0	0	0	0	0	0	0	0
1966	3	0	0	0	0	0	0	0	0	0	0	0	0	0	0	0	0	0	0	0	0	0
1968	2	0	1	0	0	0	0	0	1	0	0	0	0	0	0	0	1	0	0	0	0	0

WATER YEAR	NO. SAMPL	D.S.	HARD-NESS	MAJ-OR CAT-IONS	SIL-ICA	ALU-MI-NUM	IRON	MAN-GA-NESE	MAJ-OR AN-IONS	FLU-O-RIDE	CAR-BON	NI-TRO-GEN	PHOS-PHO-ROUS	D.O.	BOD	COD	PH	PES-TI-CIDES	RAD-IO-CHEM-ICAL	BIO-LOG-IC	SEDMT SUS	SEDMT BED
02451770 RYAN CREEK NEAR CULLMAN, ALA.										LAT=34 07 16 LONG=086 53 57					STREAM		STATE=01		COUNTY=		DIST.=01
1967	2	0	2	0	0	0	0	0	2	0	0	0	0	0	0	0	2	0	0	0	0	0
1968	1	0	1	0	0	0	0	0	1	0	0	0	0	0	0	0	1	0	0	0	0	0
02452600 BLACKWATER C AT ASHBANK, ALA.										LAT=34 00 43 LONG=087 30 14					STREAM		STATE=01		COUNTY=		DIST.=01
1967	1	0	1	0	0	0	0	0	1	0	0	0	0	0	0	0	1	0	0	0	0	0
02452660 SPLUNGE C AT ASHBANK, ALA.										LAT=34 01 00 LONG=087 29 00					STREAM		STATE=01		COUNTY=		DIST.=01
1967	1	0	1	0	0	0	0	0	1	0	0	0	0	0	0	0	1	0	0	0	0	0
02452680 BROWNS C AT STONE CHURCH, ALA.										LAT=34 04 59 LONG=087 30 19					STREAM		STATE=01		COUNTY=		DIST.=01
1967	1	0	1	0	0	0	0	0	1	0	0	0	0	0	0	0	1	0	0	0	0	0
02452700 BROWNS C NR ASHBANK, ALA.										LAT=34 00 50 LONG=087 27 40					STREAM		STATE=01		COUNTY=		DIST.=01
1967	1	0	1	0	0	0	0	0	1	0	0	0	0	0	0	0	1	0	0	0	0	0
02452701 BLACKWATER C NR NAUVOO, ALA.										LAT=34 00 30 LONG=087 27 33					STREAM		STATE=01		COUNTY=		DIST.=01
1967	1	0	1	0	0	0	0	0	1	0	0	0	0	0	0	0	1	0	0	0	0	0
02452900 SPRING CK TRIB NR MANCHESTER,ALA.										LAT=33 56 35 LONG=087 18 37					STREAM		STATE=01		COUNTY=		DIST.=01
1965	1	1	1	1	1	0	1	0	1	1	0	1	0	0	0	0	1	0	0	0	0	0
02453000 BLACKWATER CREEK NEAR MANCHESTER, ALA.										LAT=33 54 30 LONG=087 15 25					STREAM		STATE=01		COUNTY=127		DIST.=01
1963	12	0	0	0	0	0	0	0	0	0	0	0	0	0	0	0	0	0	0	0	0	0
1964	6	0	0	0	0	0	0	0	0	0	0	0	0	0	0	0	0	0	0	0	0	0
1965	11	0	0	0	0	0	0	0	0	0	0	0	0	0	0	0	0	0	0	0	0	0
1966	11	0	0	0	0	0	0	0	0	0	0	0	0	0	0	0	0	0	0	0	0	0
1967	19	0	9	0	0	0	0	0	9	0	0	0	0	0	0	0	9	0	0	0	0	0
1968	13	0	2	0	0	0	0	0	2	0	0	0	0	0	0	0	2	0	0	0	0	0
1969	6	0	0	0	0	0	0	0	0	0	0	0	0	0	0	0	0	0	0	0	0	0
1970	8	0	0	0	0	0	0	0	0	0	0	0	0	0	0	0	0	0	0	0	0	0
1971	18	6	8	6	6	3	6	6	9	6	0	6	0	1	0	0	8	0	0	0	0	0
1972	6	3	3	3	3	0	3	3	6	3	0	3	0	3	0	0	5	0	0	0	0	0
1973	3	1	1	1	1	0	1	1	3	1	0	1	0	2	0	0	2	0	0	0	0	0

WATER YEAR	NO. SAMPL	D.S.	HARD-NESS	MAJ-OR CAT-IONS	SIL-ICA	ALU-MI-NUM	IRON	MAN-GA-NESE	MAJ-OR AN-IONS	FLU-O-RIDE	CAR-BON	NI-TRO-GEN	PHOS-PHO-ROUS	D.O.	BOD	COD	PH	PES-TI-CIDES	RAD-IO-CHEM-ICAL	BIO-LOG-IC	SEDMT SUS	SEDMT BED
02453020 BLACKWATER CK NR JASPER,ALA.										LAT=33 53 05 LONG=087 09 41					STREAM		STATE=01		COUNTY=	DIST.=01	
1967	2	0	2	0	0	0	0	0	2	0	0	0	0	0	0	0	2	0	0	0	0	0
1968	1	0	1	0	0	0	0	0	1	0	0	0	0	0	0	0	1	0	0	0	0	0
02453050 MULBERRY FORK NEAR ARGO, ALA.										LAT=33 48 25 LONG=087 08 25					STREAM		STATE=01		COUNTY=	DIST.=01	
1967	2	0	2	0	0	0	0	0	2	0	0	0	0	0	0	0	2	0	0	0	0	0
1968	1	0	1	0	0	0	0	0	1	0	0	0	0	0	0	0	1	0	0	0	0	0
02453700 MULBERRY FORK NEAR HIGHLEVEL, ALA.										LAT=33 39 45 LONG=087 10 35					STREAM		STATE=01		COUNTY=	DIST.=01	
1967	2	0	2	0	0	0	0	0	2	0	0	0	0	0	0	0	2	0	0	0	0	0
1968	1	0	1	0	0	0	0	0	1	0	0	0	0	0	0	0	1	0	0	0	0	0
02453900 CHEATHAM CREEK NEAR CARBON HILL, ALA.										LAT=33 53 29 LONG=087 26 59					STREAM		STATE=01		COUNTY=	DIST.=01	
1967	2	0	1	0	0	0	0	0	1	0	0	0	0	0	0	0	1	0	0	0	0	0
1968	16	0	7	0	0	0	0	0	7	0	0	0	0	0	0	0	7	0	0	0	0	0
02454000 LOST CK NR OAKMAN,ALA.										LAT=33 45 50 LONG=087 21 30					STREAM		STATE=01		COUNTY=	DIST.=01	
1963	10	0	0	0	0	0	0	0	0	0	0	0	0	0	0	0	0	0	0	0	0	0
1964	7	0	0	0	0	0	0	0	0	0	0	0	0	0	0	0	0	0	0	0	0	0
1965	11	0	0	0	0	0	0	0	0	0	0	0	0	0	0	0	0	0	0	0	0	0
1966	10	0	0	0	0	0	0	0	0	0	0	0	0	0	0	0	0	0	0	0	0	0
1967	19	0	9	0	0	0	0	0	9	0	0	0	0	0	0	0	9	0	0	0	0	0
1968	11	0	1	0	0	0	0	0	1	0	0	0	0	0	0	0	1	0	0	0	0	0
1969	9	0	0	0	0	0	0	0	0	0	0	0	0	0	0	0	0	0	0	0	0	0
1970	1	0	0	0	0	0	0	0	0	0	0	0	0	0	0	0	0	0	0	0	0	0
02454065 UNNAMED CK NR OAKMAN,ALA.										LAT=		LONG=			STREAM		STATE=01		COUNTY=	DIST.=01	
1965	1	1	1	1	1	0	1	0	1	1	0	1	0	0	0	0	1	0	0	0	0	0
02454200 WOLF CK NR OAKMAN,ALA.										LAT=33 40 20 LONG=087 23 15					STREAM		STATE=01		COUNTY=	DIST.=01	
1963	10	0	0	0	0	0	0	0	0	0	0	0	0	0	0	0	0	0	0	0	0	0
1964	7	0	0	0	0	0	0	0	0	0	0	0	0	0	0	0	0	0	0	0	0	0
1965	11	0	0	0	0	0	0	0	0	0	0	0	0	0	0	0	0	0	0	0	0	0
1966	8	0	0	0	0	0	0	0	0	0	0	0	0	0	0	0	0	0	0	0	0	0
1967	25	0	11	0	0	0	0	0	11	0	0	0	0	0	0	0	11	0	0	0	0	0
1968	19	0	5	0	0	0	0	0	5	0	0	0	0	0	0	0	5	0	0	0	0	0
1969	9	0	0	0	0	0	0	0	0	0	0	0	0	0	0	0	0	0	0	0	0	0
1970	1	0	0	0	0	0	0	0	0	0	0	0	0	0	0	0	0	0	0	0	0	0

WATER YEAR	NO. SAMPL	D.S.	HARD-NESS	MAJ-OR CAT-IONS	SIL-ICA	ALU-MI-NUM	IRON	MAN-GA-NESE	MAJ_OR AN-IONS	FLU-O-RIDE	CAR-BON	NI_TRO-GEN	PHOS_PHO-ROUS	D.O.	BOD	COD	PH	PES-TI-CIDES	RAD_IO-CHEM-ICAL	BIO-LOG-IC	SEDMT SUS	SEDMT BED
02454250 LOST CREEK NEAR GOODSPRINGS, ALA.										LAT=33 38 03		LONG=087 15 07			STREAM		STATE=01		COUNTY=		DIST.=01	
1967	2	0	2	0	0	0	0	0	2	0	0	0	0	0	0	0	2	0	0	0	0	0
1968	1	0	1	0	0	0	0	0	1	0	0	0	0	0	0	0	1	0	0	0	0	0
02454400 LOCUST FORK AT WALNUT GROVE, ALA.										LAT=34 03 26		LONG=086 17 32			STREAM		STATE=01		COUNTY=		DIST.=01	
1967	2	0	2	0	0	0	0	0	2	0	0	0	0	0	0	0	2	0	0	0	0	0
02454420 COVE SPRING NEAR WALNUT GROVE, ALA.										LAT=34 06 30		LONG=086 15 10			STREAM		STATE=01		COUNTY=055		DIST.=01	
1970	8	0	0	0	0	0	0	0	0	0	0	0	0	0	0	0	0	0	0	0	0	0
1971	9	0	1	0	0	0	0	0	1	0	0	0	0	0	0	0	1	0	0	0	0	0
02454500 LOCUST FORK BELOW SNEAD ALA										LAT=34 08 00		LONG=086 23 12			STREAM		STATE=01		COUNTY=		DIST.=01	
1963	2	0	0	0	0	0	0	0	0	0	0	0	0	0	0	0	0	0	0	0	0	0
1964	2	0	0	0	0	0	0	0	0	0	0	0	0	0	0	0	0	0	0	0	0	0
1966	1	0	0	0	0	0	0	0	0	0	0	0	0	0	0	0	0	0	0	0	0	0
1967	11	0	5	0	0	0	0	0	5	0	0	0	0	0	0	0	5	0	0	0	0	0
1968	13	0	4	0	0	0	0	0	4	0	0	0	0	0	0	0	4	0	0	0	0	0
1969	2	0	0	0	0	0	0	0	0	0	0	0	0	0	0	0	0	0	0	0	0	0
1970	1	0	0	0	0	0	0	0	0	0	0	0	0	0	0	0	0	0	0	0	0	0
02454850 WHIPPORWILL CREEK NEAR WYNNVILLE, ALA.										LAT=34 06 51		LONG=086 24 12			STREAM		STATE=01		COUNTY=		DIST.=01	
1967	2	0	2	0	0	0	0	0	2	0	0	0	0	0	0	0	2	0	0	0	0	0
1968	1	0	1	0	0	0	0	0	1	0	0	0	0	0	0	0	1	0	0	0	0	0
02455000 LOCUST FORK NEAR CLEVELAND, ALA.										LAT=34 02 00		LONG=086 34 00			STREAM		STATE=01		COUNTY=009		DIST.=01	
1963	8	0	0	0	0	0	0	0	0	0	0	0	0	0	0	0	0	0	0	0	0	0
1964	3	0	0	0	0	0	0	0	0	0	0	0	0	0	0	0	0	0	0	0	0	0
1965	10	0	0	0	0	0	0	0	0	0	0	0	0	0	0	0	0	0	0	0	0	0
1966	10	0	0	0	0	0	0	0	0	0	0	0	0	0	0	0	0	0	0	0	0	0
1967	21	0	10	0	0	0	0	0	10	0	0	0	0	0	0	0	10	0	0	0	0	0
1968	11	0	2	0	0	0	0	0	2	0	0	0	0	0	0	0	2	0	0	0	0	0
1969	10	2	2	2	2	0	2	0	2	2	0	2	1	0	0	0	2	0	0	0	0	0
1970	13	5	6	5	5	0	3	0	6	5	0	5	0	0	0	0	6	0	0	0	0	0
1971	12	0	5	0	0	0	1	0	5	0	0	0	0	0	0	0	5	0	0	0	0	0
02455250 CALVERT PRONG NEAR ONEONTA, ALA.										LAT=33 59 07		LONG=086 30 32			STREAM		STATE=01		COUNTY=		DIST.=01	
1967	2	0	2	0	0	0	0	0	2	0	0	0	0	0	0	0	2	0	0	0	0	0
1968	1	0	1	0	0	0	0	0	1	0	0	0	0	0	0	0	1	0	0	0	0	0

WATER YEAR	NO. SAMPL	D.S.	HARD-NESS	MAJ-OR CAT-IONS	SIL-ICA	ALU-MI-NUM	IRON	MAN-GA-NESE	MAJ_OR AN-IONS	FLU-O-RIDE	CAR-BON	NI_TRO-GEN	PHOS_PHO-ROUS	D.O.	BOD	COD	PH	PES-TI-CIDES	RAD_IC-CHEM-ICAL	BIO-LOG-IC	SEDMT SUS	SEDMT BED
02455270 CALVERT PRONG NEAR LOCUST FORK, ALA. LAT=33 56 05 LONG=086 34 57 STREAM STATE=01 COUNTY= DIST.=01																						
1967	2	0	2	0	0	0	0	0	2	0	0	0	0	0	0	0	2	0	0	0	0	0
1968	1	0	1	0	0	0	0	0	1	0	0	0	0	0	0	0	1	0	0	0	0	0
02455280 LITTLE WARRIOR RIVER NEAR LOCUST FORK, ALA LAT=33 55 11 LONG=086 36 28 STREAM STATE=01 COUNTY= DIST.=01																						
1967	2	0	2	0	0	0	0	0	2	0	0	0	0	0	0	0	2	0	0	0	0	0
1968	1	0	1	0	0	0	0	0	1	0	0	0	0	0	0	0	1	0	0	0	0	0
02455300 LOCUST FORK NEAR LOCUST FORK, ALA. LAT=33 56 13 LONG=086 40 04 STREAM STATE=01 COUNTY= DIST.=01																						
1967	2	0	2	0	0	0	0	0	2	0	0	0	0	0	0	0	2	0	0	0	0	0
1968	1	0	1	0	0	0	0	0	1	0	0	0	0	0	0	0	1	0	0	0	0	0
02456000 TURKEY CREEK AT MORRIS, ALA. LAT=33 44 25 LONG=086 48 45 STREAM STATE=01 COUNTY=073 DIST.=01																						
1963	10	0	0	0	0	0	0	0	0	0	0	0	0	0	0	0	0	0	0	0	0	0
1964	9	0	0	0	0	0	0	0	0	0	0	0	0	0	0	0	0	0	0	0	0	0
1965	11	0	0	0	0	0	0	0	0	0	0	0	0	0	0	0	0	0	0	0	0	0
1966	10	0	0	0	0	0	0	0	0	0	0	0	0	0	0	0	0	0	0	0	0	0
1967	21	0	11	0	0	0	0	0	11	0	0	0	0	0	0	0	11	0	0	0	0	0
1968	12	0	3	0	0	0	0	0	3	0	0	0	0	0	0	0	3	0	0	0	0	0
1969	8	0	1	0	0	0	0	0	1	0	0	0	0	0	0	0	1	0	0	0	0	0
1970	14	0	5	0	0	0	0	0	5	0	0	0	0	0	0	0	5	0	0	0	0	0
1971	11	0	3	0	0	0	0	0	3	0	0	0	0	0	0	0	3	0	0	0	0	0
02456500 LOCUST FORK AT SAYRE, ALA. LAT=33 42 35 LONG=086 59 00 STREAM STATE=01 COUNTY=073 DIST.=01																						
1963	10	0	0	0	0	0	0	0	0	0	0	0	0	0	0	0	0	0	0	0	0	0
1964	5	0	0	0	0	0	0	0	0	0	0	0	0	0	0	0	0	0	0	0	0	0
1965	12	0	0	0	0	0	0	0	0	0	0	0	0	0	0	0	0	0	0	0	0	0
1966	11	0	0	0	0	0	0	0	0	0	0	0	0	0	0	0	0	0	0	0	0	0
1967	20	0	9	0	0	0	0	0	9	0	0	0	0	0	0	0	9	0	0	0	0	0
1968	12	0	3	0	0	0	0	0	3	0	0	0	0	0	0	0	3	0	0	0	0	0
1969	9	0	0	0	0	0	0	0	0	0	0	0	0	0	0	0	0	0	0	0	0	0
1970	14	0	6	0	0	0	0	0	6	0	0	0	0	0	0	0	6	0	0	0	0	0
1971	19	6	9	6	6	3	5	5	9	6	0	6	0	1	0	0	9	0	0	0	0	0
1972	8	4	4	4	4	0	3	3	8	4	0	4	0	4	0	0	5	0	0	0	0	0
02457000 FIVEMILE CK AT KETONA,ALA. LAT=33 36 05 LONG=086 45 20 STREAM STATE=01 COUNTY= DIST.=01																						
1952	3	0	0	0	0	0	0	0	0	0	0	0	0	0	0	0	0	0	0	0	0	0
1963	6	0	0	0	0	0	0	0	0	0	0	0	0	0	0	0	0	0	0	0	0	0
1964	3	0	0	0	0	0	0	0	0	0	0	0	0	0	0	0	0	0	0	0	0	0

WATER YEAR	NO. SAMPL	D.S.	HARD-NESS	MAJ-OR CAT-IONS	SIL-ICA	ALU-MI-NUM	IRON	MAN-GA-NESE	MAJ_OR AN-IONS	FLU-O-RIDE	CAR-BON	NI_TRO-GEN	PHOS_PHO-ROUS	D.O.	BOD	COD	PH	PES-TI-CIDES	RAD_IC-CHEM-ICAL	BIO-LOG-IC	SEDMT SUS	SEDMT BED
02457000 FIVEMILE CK AT KETONA,ALA.										LAT=33 36 05		LONG=086 45 20			STREAM		STATE=01	COUNTY=		DIST.=01		
1965	9	0	0	0	0	0	0	0	0	0	0	0	0	0	0	0	0	0	0	0	0	0
1966	7	0	0	0	0	0	0	0	0	0	0	0	0	0	0	0	0	0	0	0	0	0
1967	13	0	6	0	0	0	0	0	6	0	0	0	0	0	0	0	6	0	0	0	0	0
1968	16	0	7	0	0	0	0	0	7	0	0	0	0	0	0	0	7	0	0	0	0	0
1969	4	0	0	0	0	0	0	0	0	0	0	0	0	0	0	0	0	0	0	0	0	0
1970	1	0	0	0	0	0	0	0	0	0	0	0	0	0	0	0	0	0	0	0	0	0
02457650 FIVEMILE CREEK AT CARDIFF, ALA.										LAT=33 38 37		LONG=086 56 00			STREAM		STATE=01	COUNTY=		DIST.=01		
1967	2	0	2	0	0	0	0	0	2	0	0	0	0	0	0	0	2	0	0	0	0	0
1968	1	0	1	0	0	0	0	0	1	0	0	0	0	0	0	0	1	0	0	0	0	0
02457700 FIVEMILE C AT LINN CROSSING(COALBURG),ALA.										LAT=33 40 04		LONG=086 57 35			STREAM		STATE=01	COUNTY=073		DIST.=01		
1964	5	0	0	0	0	0	0	0	0	0	0	0	0	0	0	0	0	0	0	0	0	0
1965	13	0	0	0	0	0	0	0	0	0	0	0	0	0	0	0	0	0	0	0	0	0
1966	5	0	0	0	0	0	0	0	0	0	0	0	0	0	0	0	0	0	0	0	0	0
1967	11	0	2	0	0	0	0	0	2	0	0	0	0	0	0	0	2	0	0	0	0	0
1968	7	0	0	0	0	0	0	0	0	0	0	0	0	0	0	0	0	0	0	0	0	0
1969	8	2	3	2	2	0	2	0	3	2	0	2	1	0	0	0	3	0	0	0	0	0
1970	14	7	8	8	8	0	5	0	8	8	0	8	0	0	0	0	8	0	0	0	0	0
1971	1	0	1	0	0	0	1	0	1	0	0	0	0	0	0	0	1	0	0	0	0	0
1972	6	3	3	3	3	0	3	3	5	3	0	3	0	2	0	0	4	0	0	0	0	0
02458000 LOCUST FORK AT PALOS, ALA.										LAT=33 38 20		LONG=087 03 30			STREAM		STATE=01	COUNTY=073		DIST.=01		
1973	2	1	1	1	1	1	1	1	2	1	1	1	1	1	0	1	1	0	1	0	0	0
02460000										LAT=		LONG=			STREAM		STATE=01	COUNTY=		DIST.=01		
1970	1	0	0	0	0	1	0	0	0	0	0	0	0	0	0	0	0	0	0	0	0	0
02460500 VILLAGE CREEK NEAR ADAMSVILLE, ALA.										LAT=33 36 20		LONG=087 00 25			STREAM		STATE=01	COUNTY=073		DIST.=01		
1963	5	0	0	0	0	0	0	0	0	0	0	0	0	0	0	0	0	0	0	0	0	0
1964	8	0	0	0	0	0	0	0	0	0	0	0	0	0	0	0	0	0	0	0	0	0
1965	12	0	0	0	0	0	0	0	0	0	0	0	0	0	0	0	0	0	0	0	0	0
1966	7	0	0	0	0	0	0	0	0	0	0	0	0	0	0	0	0	0	0	0	0	0
1967	11	0	2	0	0	0	0	0	2	0	0	0	0	0	0	0	2	0	0	0	0	0
1968	4	0	0	0	0	0	0	0	0	0	0	0	0	0	0	0	0	0	0	0	0	0
1969	1	0	0	0	0	0	0	0	0	0	0	0	0	0	0	0	0	0	0	0	0	0
1970	1	0	0	0	0	0	0	0	0	0	0	0	0	0	0	0	0	0	0	0	0	0

WATER YEAR	NO. SAMPL	D.S.	HARD-NESS	MAJ-OR CAT-IONS	SIL-ICA	ALU-MI-NUM	IRON	MAN-GA-NESE	MAJ_OR AN-IONS	FLU-O-RIDE	CAR-BON	NI_TRO-GEN	PHOS_PHO-ROUS	D.O.	BOD	COD	PH	PES-TI-CIDES	RAD_IC-CHEM-ICAL	BIO-LOG-IC	SEDMT SUS	SEDMT BED
	02460500 VILLAGE CREEK NEAR ADAMSVILLE, ALA.									LAT=33 36 20		LONG=087 00 25			STREAM		STATE=01	COUNTY=073		DIST.=01		
1972	6	3	3	3	3	0	3	3	6	3	0	3	0	3	0	0	4	0	0	0	0	0
	02460505 VILLAGE CREEK NEAR PORTER, ALA.									LAT=33 37 38		LONG=087 03 13			STREAM		STATE=01	COUNTY=073		DIST.=01		
1973	2	1	1	1	1	1	1	1	2	1	1	1	1	1	0	1	1	0	1	0	0	0
	02460600 LOCUST FORK AT POWHATAN, ALA.									LAT=33 35 12		LONG=087 06 35			STREAM		STATE=01	COUNTY=		DIST.=01		
1967	2	0	2	0	0	0	0	0	2	0	0	0	0	0	0	0	2	0	0	0	0	0
1968	1	0	1	0	0	0	0	0	1	0	0	0	0	0	0	0	1	0	0	0	0	0
	02460700 SHORT CK AT SHORT CREEK,ALA.									LAT=		LONG=			STREAM		STATE=01	COUNTY=		DIST.=01		
1965	1	1	1	1	1	0	1	0	1	1	0	1	0	0	0	0	1	0	0	0	0	0
	02462000 VALLEY CREEK NEAR OAK GROVE, ALA.									LAT=33 26 50		LONG=087 07 20			STREAM		STATE=01	COUNTY=073		DIST.=01		
1963	6	0	0	0	0	0	0	0	0	0	0	0	0	0	0	0	0	0	0	0	0	0
1964	8	0	0	0	0	0	0	0	0	0	0	0	0	0	0	0	0	0	0	0	0	0
1965	13	0	3	0	0	0	0	0	3	0	0	0	0	0	0	0	3	0	0	0	0	0
1966	3	0	0	0	0	0	0	0	0	0	0	0	0	0	0	0	0	0	0	0	0	0
1967	9	0	1	0	0	0	0	0	1	0	0	0	0	0	0	0	1	0	0	0	0	0
1968	7	0	0	0	0	0	0	0	0	0	0	0	0	0	0	0	0	0	0	0	0	0
1969	5	0	0	0	0	0	0	0	0	0	0	0	0	0	0	0	0	0	0	0	0	0
1970	6	0	0	0	0	0	0	0	0	0	0	0	0	0	0	0	0	0	0	0	0	0
1972	6	3	3	3	3	0	3	3	5	3	0	3	0	3	0	0	3	0	0	0	0	0
1973	2	1	1	1	1	0	1	1	2	1	0	1	0	1	0	0	1	0	0	0	0	0
	02462025 LOST CREEK NEAR PLEASANT GROVE, ALA.									LAT=33 29		LONG=087 00			STREAM		STATE=01	COUNTY=		DIST.=01		
1969	1	1	1	1	1	0	1	0	1	1	0	1	0	0	0	0	1	0	0	0	0	0
	02462040 ROCK CREEK NR HOPKINS, ALA.									LAT=33 29 01		LONG=087 06 14			STREAM		STATE=01	COUNTY=		DIST.=01		
1967	2	0	2	0	0	0	0	0	2	0	0	0	0	0	0	0	2	0	0	0	0	0
	02462080 MUD CREEK NEAR OAK GROVE, ALA.									LAT=33 27 38		LONG=087 11 52			STREAM		STATE=01	COUNTY=		DIST.=01		
1967	2	0	2	0	0	0	0	0	2	0	0	0	0	0	0	0	2	0	0	0	0	0
1968	1	0	1	0	0	0	0	0	1	0	0	0	0	0	0	0	1	0	0	0	0	0
	02462480 BIG YELLOW CREEK NEAR WHITSON, ALA.									LAT=33 34 18		LONG=087 24 10			STREAM		STATE=01	COUNTY=		DIST.=01		
1967	1	0	1	0	0	0	0	0	1	0	0	0	0	0	0	0	1	0	0	0	0	0

WATER YEAR	NO. SAMPL	D.S.	HARD-NESS	MAJ-OR CAT-IONS	SIL-ICA	ALU-MI-NUM	IRON	MAN-GA-NESE	MAJ_OR AN-IONS	FLU-O-RIDE	CAR-BON	NI_TRO-GEN	PHOS_PHO-ROUS	D.O.	BOD	COD	PH	PES-TI-CIDES	RAD_IO-CHEM-ICAL	BIO-LOG-IC	SEDMT SUS	SEDMT BED
02462480 BIG YELLOW CREEK NEAR WHITSON, ALA.										LAT=33 34 18		LONG=087 24 10			STREAM		STATE=01		COUNTY=		DIST.=01	
1968	1	0	1	0	0	0	0	0	1	0	0	0	0	0	0	0	1	0	0	0	0	0
02462500 BLACK WARRIOR RIVER AT BANKHEAD LOCK AND D										LAT=33 27 30		LONG=087 21 30			STREAM		STATE=01		COUNTY=		DIST.=01	
1967	1	0	1	0	0	0	0	0	1	0	0	0	0	0	0	0	1	0	0	0	0	0
1968	1	0	1	0	0	0	0	0	1	0	0	0	0	0	0	0	1	0	0	0	0	0
02462600 BLUE CREEK NEAR OAKMAN, ALA.										LAT=33 31 17		LONG=087 29 07			STREAM		STATE=01		COUNTY=		DIST.=01	
1961	6	0	0	0	0	0	0	0	0	0	0	0	0	0	0	0	0	0	0	0	0	0
1962	4	0	0	0	0	0	0	0	0	0	0	0	0	0	0	0	0	0	0	0	0	0
1963	6	0	0	0	0	0	0	0	0	0	0	0	0	0	0	0	0	0	0	0	0	0
1964	7	0	0	0	0	0	0	0	0	0	0	0	0	0	0	0	0	0	0	0	0	0
1965	10	0	0	0	0	0	0	0	0	0	0	0	0	0	0	0	0	0	0	0	0	0
1966	8	0	0	0	0	0	0	0	0	0	0	0	0	0	0	0	0	0	0	0	0	0
1967	7	0	3	0	0	0	0	0	3	0	0	0	0	0	0	0	3	0	0	0	0	0
1968	4	0	2	0	0	0	0	0	2	0	0	0	0	0	0	0	2	0	0	0	0	0
02462800 DAVIS CREEK BELOW ABERNANT, ALA.										LAT=33 18 30		LONG=087 13 10			STREAM		STATE=01		COUNTY=125		DIST.=01	
1963	11	0	0	0	0	0	0	0	0	0	0	0	0	0	0	0	0	0	0	0	0	0
1964	13	0	0	0	0	0	0	0	0	0	0	0	0	0	0	0	0	0	0	0	0	0
1965	9	0	0	0	0	0	0	0	0	0	0	0	0	0	0	0	0	0	0	0	0	0
1966	8	0	0	0	0	0	0	0	0	0	0	0	0	0	0	0	0	0	0	0	0	0
1967	16	0	8	0	0	0	0	0	8	0	0	0	0	0	0	0	8	0	0	0	0	0
1968	17	0	6	0	0	0	0	0	6	0	0	0	0	0	0	0	6	0	0	0	0	0
1969	9	0	0	0	0	0	0	0	0	0	0	0	0	0	0	0	0	0	0	0	0	0
1970	8	0	0	0	0	0	0	0	0	0	0	0	0	0	0	0	0	0	0	0	0	0
1971	2	0	2	0	0	0	0	0	2	0	0	0	0	0	0	0	2	0	0	0	0	0
02462805 HANNAH MILL CK NR BROOKWOOD,ALA.										LAT=		LONG=			STREAM		STATE=01		COUNTY=		DIST.=01	
1965	1	1	1	1	1	0	1	0	1	1	0	1	0	0	0	0	1	0	0	0	0	0
02463500 HURRICANE CK NR HOLT,ALA.										LAT=		LONG=			STREAM		STATE=01		COUNTY=		DIST.=01	
1963	9	0	0	0	0	0	0	0	0	0	0	0	0	0	0	0	0	0	0	0	0	0
1964	11	0	0	0	0	0	0	0	0	0	0	0	0	0	0	0	0	0	0	0	0	0
1965	15	0	0	0	0	0	0	0	0	0	0	0	0	0	0	0	0	0	0	0	0	0
1966	11	0	0	0	0	0	0	0	0	0	0	0	0	0	0	0	0	0	0	0	0	0
1967	16	0	7	0	0	0	0	0	7	0	0	0	0	0	0	0	7	0	0	0	0	0
1968	15	0	5	0	0	0	0	0	5	0	0	0	0	0	0	0	5	0	0	0	0	0

WATER YEAR	NO. SAMPL	D.S.	HARD-NESS	MAJ-OR CAT-IONS	SIL-ICA	ALU-MI-NUM	IRON	MAN-GA-NESE	MAJ_OR AN-IONS	FLU-O-RIDE	CAR-BON	NI_TRO-GEN	PHOS_PHO-ROUS	D.O.	BOD	COD	PH	PES-TI-CIDES	RAD_IC-CHEM-ICAL	BIO-LOG-IC	SUS	SEDMT BED
	02460500 VILLAGE CREEK NEAR ADAMSVILLE, ALA.									LAT=33 36 20 LONG=087 00 25					STREAM		STATE=01 COUNTY=073 DIST.=01					
1972	6	3	3	3	3	0	3	3	6	3	0	3	0	3	0	0	4	0	0	0	0	0
	02460505 VILLAGE CREEK NEAR PORTER, ALA.									LAT=33 37 38 LONG=087 03 13					STREAM		STATE=01 COUNTY=073 DIST.=01					
1973	2	1	1	1	1	1	1	1	2	1	1	1	1	1	0	1	1	0	1	0	0	0
	02460600 LOCUST FORK AT POWHATAN, ALA.									LAT=33 35 12 LONG=087 06 35					STREAM		STATE=01 COUNTY= DIST.=01					
1967	2	0	2	0	0	0	0	0	2	0	0	0	0	0	0	0	2	0	0	0	0	0
1968	1	0	1	0	0	0	0	0	1	0	0	0	0	0	0	0	1	0	0	0	0	0
	02460700 SHORT CK AT SHORT CREEK,ALA.									LAT= LONG=					STREAM		STATE=01 COUNTY= DIST.=01					
1965	1	1	1	1	1	0	1	0	1	1	0	1	0	0	0	0	1	0	0	0	0	0
	02462000 VALLEY CREEK NEAR OAK GROVE, ALA.									LAT=33 26 50 LONG=087 07 20					STREAM		STATE=01 COUNTY=073 DIST.=01					
1963	6	0	0	0	0	0	0	0	0	0	0	0	0	0	0	0	0	0	0	0	0	0
1964	8	0	0	0	0	0	0	0	0	0	0	0	0	0	0	0	0	0	0	0	0	0
1965	13	0	3	0	0	0	0	0	3	0	0	0	0	0	0	0	3	0	0	0	0	0
1966	3	0	0	0	0	0	0	0	0	0	0	0	0	0	0	0	0	0	0	0	0	0
1967	9	0	1	0	0	0	0	0	1	0	0	0	0	0	0	0	1	0	0	0	0	0
1968	7	0	0	0	0	0	0	0	0	0	0	0	0	0	0	0	0	0	0	0	0	0
1969	5	0	0	0	0	0	0	0	0	0	0	0	0	0	0	0	0	0	0	0	0	0
1970	6	0	0	0	0	0	0	0	0	0	0	0	0	0	0	0	0	0	0	0	0	0
1972	6	3	3	3	3	0	3	3	5	3	0	3	0	3	0	0	3	0	0	0	0	0
1973	2	1	1	1	1	0	1	1	2	1	0	1	0	1	0	0	1	0	0	0	0	0
	02462025 LOST CREEK NEAR PLEASANT GROVE, ALA.									LAT=33 29 LONG=087 00					STREAM		STATE=01 COUNTY= DIST.=01					
1969	1	1	1	1	1	0	1	0	1	1	0	1	0	0	0	0	1	0	0	0	0	0
	02462040 ROCK CREEK NR HOPKINS, ALA.									LAT=33 29 01 LONG=087 06 14					STREAM		STATE=01 COUNTY= DIST.=01					
1967	2	0	2	0	0	0	0	0	2	0	0	0	0	0	0	0	2	0	0	0	0	0
	02462080 MUD CREEK NEAR OAK GROVE, ALA.									LAT=33 27 38 LONG=087 11 52					STREAM		STATE=01 COUNTY= DIST.=01					
1967	2	0	2	0	0	0	0	0	2	0	0	0	0	0	0	0	2	0	0	0	0	0
1968	1	0	1	0	0	0	0	0	1	0	0	0	0	0	0	0	1	0	0	0	0	0
	02462480 BIG YELLOW CREEK NEAR WHITSON, ALA.									LAT=33 34 18 LONG=087 24 10					STREAM		STATE=01 COUNTY= DIST.=01					
1967	1	0	1	0	0	0	0	0	1	0	0	0	0	0	0	0	1	0	0	0	0	0

WATER YEAR	NO. SAMPL	D.S.	HARD-NESS	MAJ-OR CAT-ICNS	SIL-ICA	ALU-MI-NUM	IRON	MAN-GA-NESE	MAJ_OR AN-IONS	FLU-O-RIDE	CAR-BON	NI_TRO-GEN	PHOS_PHO-ROUS	D.O.	BOD	COD	PH	PES-TI-CIDES	RAD_IO-CHEM-ICAL	BIO-LOG-IC	SEDMT SUS	SEDMT BED
02462480 BIG YELLOW CREEK NEAR WHITSON, ALA.										LAT=33 34 18		LONG=087 24 10			STREAM		STATE=01	COUNTY=		DIST.=01		
1968	1	0	1	0	0	0	0	0	1	0	0	0	0	0	0	0	1	0	0	0	0	0
02462500 BLACK WARRIOR RIVER AT BANKHEAD LOCK AND D										LAT=33 27 30		LONG=087 21 30			STREAM		STATE=01	COUNTY=		DIST.=01		
1967	1	0	1	0	0	0	0	0	1	0	0	0	0	0	0	0	1	0	0	0	0	0
1968	1	0	1	0	0	0	0	0	1	0	0	0	0	0	0	0	1	0	0	0	0	0
02462600 BLUE CREEK NEAR OAKMAN, ALA.										LAT=33 31 17		LONG=087 29 07			STREAM		STATE=01	COUNTY=		DIST.=01		
1961	6	0	0	0	0	0	0	0	0	0	0	0	0	0	0	0	0	0	0	0	0	0
1962	4	0	0	0	0	0	0	0	0	0	0	0	0	0	0	0	0	0	0	0	0	0
1963	6	0	0	0	0	0	0	0	0	0	0	0	0	0	0	0	0	0	0	0	0	0
1964	7	0	0	0	0	0	0	0	0	0	0	0	0	0	0	0	0	0	0	0	0	0
1965	10	0	0	0	0	0	0	0	0	0	0	0	0	0	0	0	0	0	0	0	0	0
1966	8	0	0	0	0	0	0	0	0	0	0	0	0	0	0	0	0	0	0	0	0	0
1967	7	0	3	0	0	0	0	0	3	0	0	0	0	0	0	0	3	0	0	0	0	0
1968	4	0	2	0	0	0	0	0	2	0	0	0	0	0	0	0	2	0	0	0	0	0
02462800 DAVIS CREEK BELOW ABERNANT, ALA.										LAT=33 18 30		LONG=087 13 10			STREAM		STATE=01	COUNTY=125		DIST.=01		
1963	11	0	0	0	0	0	0	0	0	0	0	0	0	0	0	0	0	0	0	0	0	0
1964	13	0	0	0	0	0	0	0	0	0	0	0	0	0	0	0	0	0	0	0	0	0
1965	9	0	0	0	0	0	0	0	0	0	0	0	0	0	0	0	0	0	0	0	0	0
1966	8	0	0	0	0	0	0	0	0	0	0	0	0	0	0	0	0	0	0	0	0	0
1967	16	0	8	0	0	0	0	0	8	0	0	0	0	0	0	0	8	0	0	0	0	0
1968	17	0	6	0	0	0	0	0	6	0	0	0	0	0	0	0	6	0	0	0	0	0
1969	9	0	0	0	0	0	0	0	0	0	0	0	0	0	0	0	0	0	0	0	0	0
1970	8	0	0	0	0	0	0	0	0	0	0	0	0	0	0	0	0	0	0	0	0	0
1971	2	0	2	0	0	0	0	0	2	0	0	0	0	0	0	0	2	0	0	0	0	0
02462805 HANNAH MILL CK NR BROOKWOOD,ALA.										LAT=		LONG=			STREAM		STATE=01	COUNTY=		DIST.=01		
1965	1	1	1	1	1	0	1	0	1	1	0	1	0	0	0	0	1	0	0	0	0	0
02463500 HURRICANE CK NR HOLT,ALA.										LAT=		LONG=			STREAM		STATE=01	COUNTY=		DIST.=01		
1963	9	0	0	0	0	0	0	0	0	0	0	0	0	0	0	0	0	0	0	0	0	0
1964	11	0	0	0	0	0	0	0	0	0	0	0	0	0	0	0	0	0	0	0	0	0
1965	15	0	0	0	0	0	0	0	0	0	0	0	0	0	0	0	0	0	0	0	0	0
1966	11	0	0	0	0	0	0	0	0	0	0	0	0	0	0	0	0	0	0	0	0	0
1967	16	0	7	0	0	0	0	0	7	0	0	0	0	0	0	0	7	0	0	0	0	0
1968	15	0	5	0	0	0	0	0	5	0	0	0	0	0	0	0	5	0	0	0	0	0

WATER YEAR	NO. SAMPL	D.S.	HARD-NESS	MAJ-OR CAT-IONS	SIL-ICA	ALU-MI-NUM	IRON	MAN-GA-NESE	MAJ_OR AN-IONS	FLU-O-RIDE	CAR-BON	NI_TRO-GEN	PHOS_PHO-ROUS	D.O.	BOD	COD	PH	PES-TI-CIDES	RAD_IO-CHEM-ICAL	BIO-LOG-IC	SEDMT SUS	SEDMT BED
	02463500 HURRICANE CK NR HOLT,ALA.									LAT=		LONG=			STREAM		STATE=01		CCUNTY=		DIST.=01	
1969	10	0	0	0	0	0	0	0	0	0	0	0	0	0	0	0	0	0	0	0	0	0
1970	1	0	0	0	0	0	0	0	0	0	0	0	0	0	0	0	0	0	0	0	0	0
	02463540 NORTH RIVER NEAR PHILADELPHIA, ALA.									LAT=33 46 06		LONG=087 36 05			STREAM		STATE=01		CCUNTY=		DIST.=01	
1967	1	0	1	0	0	0	0	0	1	0	0	0	0	0	0	0	1	0	0	0	0	0
1968	1	0	1	0	0	0	0	0	1	0	0	0	0	0	0	0	1	0	0	0	0	0
	02463670 CLEAR CREEK NEAR BANKSTON, ALA.									LAT=33 40 41		LONG=087 39 36			STREAM		STATE=01		CCUNTY=		DIST.=01	
1967	1	0	1	0	0	0	0	0	1	0	0	0	0	0	0	0	1	0	0	0	0	0
1968	1	0	1	0	0	0	0	0	1	0	0	0	0	0	0	0	1	0	0	0	0	0
	02463700 NORTH RIVER NEAR BERRY, ALA.									LAT=33 37 50		LONG=087 38 47			STREAM		STATE=01		CCUNTY=		DIST.=01	
1967	1	0	1	0	0	0	0	0	1	0	0	0	0	0	0	0	1	0	0	0	0	0
1968	1	0	1	0	0	0	0	0	1	0	0	0	0	0	0	0	1	0	0	0	0	0
	02463850 TYRO CREEK NEAR NEW LEXINGTON, ALA.									LAT=33 33 52		LONG=087 34 35			STREAM		STATE=01		CCUNTY=		DIST.=01	
1968	1	0	1	0	0	0	0	0	1	0	0	0	0	0	0	0	1	0	0	0	0	0
	02464000 NORTH RIVER NEAR SAMANTHA, ALA.									LAT=33 28 45		LONG=087 35 50			STREAM		STATE=01		CCUNTY=125		DIST.=01	
1967	6	0	6	0	0	0	0	0	6	0	0	0	0	0	0	0	6	0	0	0	0	0
1968	13	0	4	0	0	0	0	0	4	0	0	0	0	0	0	0	4	0	0	0	0	0
1969	8	0	0	0	0	0	0	0	0	0	0	0	0	0	0	0	0	0	0	0	0	0
1970	13	0	0	0	0	0	0	0	0	0	0	0	0	0	0	0	0	0	0	0	0	0
1971	4	0	1	0	0	0	0	0	1	0	0	0	0	0	0	0	1	0	0	0	0	0
1972	7	3	4	3	3	0	3	3	7	3	0	3	0	3	0	0	5	0	0	0	0	0
	02464150 TURKEY CREEK NEAR SAMANTHA, ALA.									LAT=33 23 45		LONG=087 33 45			STREAM		STATE=01		CCUNTY=		DIST.=01	
1967	1	0	1	0	0	0	0	0	1	0	0	0	0	0	0	0	1	0	0	0	0	0
1968	1	0	1	0	0	0	0	0	1	0	0	0	0	0	0	0	1	0	0	0	0	0
	02464380 BINION CK NR SAMANTHA,ALA.									LAT=33 24 33		LONG=087 36 48			STREAM		STATE=01		CCUNTY=		DIST.=01	
1967	1	0	1	0	0	0	0	0	1	0	0	0	0	0	0	0	1	0	0	0	0	0
1968	1	0	1	0	0	0	0	0	1	0	0	0	0	0	0	0	1	0	0	0	0	0
1970	1	0	1	0	0	0	1	0	1	0	0	0	0	0	0	0	1	0	0	0	0	0

WATER YEAR	NO. SAMPL	D.S.	HARD-NESS	MAJ-OR CAT-IONS	SIL-ICA	ALU-MI-NUM	IRON	MAN-GA-NESE	MAJ-OR AN-IONS	FLU-O-RIDE	CAR-BON	NI-TRO-GEN	PHOS-PHO-ROUS	D.O.	BOD	COD	PH	PES-TI-CIDES	RAD-IO-CHEM-ICAL	BIO-LOG-IC	SUS	SEDMT BED
02464500 NORTH R NR TUSCALOOSA,ALA.										LAT=33 21 10 LONG=087 33 25					STREAM		STATE=01		CCUNTY=	DIST.=01		
1963	10	0	0	0	0	0	0	0	0	0	0	0	0	0	0	0	0	0	0	0	0	0
1964	12	0	0	0	0	0	0	0	0	0	0	0	0	0	0	0	0	0	0	0	0	0
1965	12	0	3	0	0	0	0	0	3	0	0	0	0	0	0	0	3	0	0	0	0	0
1966	8	0	0	0	0	0	0	0	0	0	0	0	0	0	0	0	0	0	0	0	0	0
1967	17	0	8	0	0	0	0	0	8	0	0	0	0	0	0	0	8	0	0	0	0	0
1968	15	0	4	0	0	0	0	0	4	0	0	0	0	0	0	0	4	0	0	0	0	0
1969	1	0	0	0	0	0	0	0	0	0	0	0	0	0	0	0	0	0	0	0	0	0
02465000 BLACK WARRIOR RIVER AT TUSCALOOSA, ALA.										LAT=33 12 50 LONG=087 34 25					STREAM		STATE=01		CCUNTY=125	DIST.=01		
1963	5	0	0	0	0	0	0	0	0	0	0	0	0	0	0	0	0	0	0	0	0	0
1964	7	0	0	0	0	0	0	0	0	0	0	0	0	0	0	0	0	0	0	0	0	0
1965	2	0	0	0	0	0	0	0	0	0	0	0	0	0	0	0	0	0	0	0	0	0
1966	19	0	9	0	0	0	1	0	9	0	0	1	0	0	0	0	9	0	0	0	0	0
1967	33	19	27	21	20	0	2	0	28	19	0	19	0	0	0	0	27	0	0	0	0	0
1968	55	42	49	42	42	0	22	1	49	42	0	42	0	0	0	0	49	0	0	0	0	0
1969	42	38	41	41	40	0	0	0	41	40	0	40	29	0	0	0	41	0	0	0	0	0
1970	57	55	57	57	57	0	0	5	57	57	0	57	0	0	0	0	57	0	0	0	0	0
1971	37	32	32	32	32	4	3	27	33	32	0	32	0	0	0	0	32	0	0	0	0	0
1972	15	10	13	10	11	0	0	10	14	11	0	12	0	0	0	0	14	0	0	0	0	0
02465200										LAT=		LONG=			STREAM		STATE=01		CCUNTY=	DIST.=01		
1963	12	0	0	0	0	0	0	0	0	0	0	0	0	0	0	0	0	0	0	0	0	0
1964	10	0	0	0	0	0	0	0	0	0	0	0	0	0	0	0	0	0	0	0	0	0
1965	9	0	0	0	0	0	0	0	0	0	0	0	0	0	0	0	0	0	0	0	0	0
1966	7	0	0	0	0	0	0	0	0	0	0	0	0	0	0	0	0	0	0	0	0	0
1967	10	0	1	0	0	0	0	0	1	0	0	0	0	0	0	0	1	0	0	0	0	0
1968	9	0	0	0	0	0	0	0	0	0	0	0	0	0	0	0	0	0	0	0	0	0
1969	8	0	0	0	0	0	0	0	0	0	0	0	0	0	0	0	0	0	0	0	0	0
1970	9	0	0	0	0	0	0	0	0	0	0	0	0	0	0	0	0	0	0	0	0	0
02465280 BLACK WARRIOR RIVER NEAR FOSTERS, ALA.										LAT=33 07 00 LONG=087 39 36					STREAM		STATE=01		CCUNTY=125	DIST.=01		
1967	1	0	1	0	0	0	0	0	1	0	0	0	0	0	0	0	1	0	0	0	0	0
1968	1	0	1	0	0	0	0	0	1	0	0	0	0	0	0	0	1	0	0	0	0	0
1971	3	1	1	1	1	0	1	1	1	1	0	1	0	1	0	0	1	0	0	0	0	0
02465292 CRIBB MILLS CREEK AT SOUTHERN RR NR TUSCAL										LAT=33 10 26 LONG=087 33 56					STREAM		STATE=01		CCUNTY=	DIST.=01		
1969	2	1	2	1	1	0	1	0	2	1	0	1	0	0	0	0	2	0	0	0	0	0

WATER YEAR	NO. SAMPL	D.S.	HARD-NESS	MAJ-OR CAT-IONS	SIL-ICA	ALU-MI-NUM	IRON	MAN-GA-NESE	MAJ_OR AN-IONS	FLU-O-RIDE	CAR-BON	NI_TRO-GEN	PHOS_PHO-ROUS	D.O.	BOD	COD	PH	PES-TI-CIDES	RAD_IO-CHEM-ICAL	BIO-LOG-IC	SEDMT SUS	SEDMT BED
02465375 BIG SANDY SPRING NEAR COALING, ALA. LAT=33 06 02 LONG=087 19 32 STREAM STATE=01 COUNTY= DIST.=01																						
1969	2	0	1	0	0	0	1	0	1	0	0	0	0	0	0	0	1	0	0	0	0	0
02465400 BIG SANDY CREEK AT DUNCANVILLE, ALA. LAT=33 03 27 LONG=087 26 16 STREAM STATE=01 COUNTY= DIST.=01																						
1967	1	0	1	0	0	0	0	0	1	0	0	0	0	0	0	0	1	0	0	0	0	0
1968	1	0	1	0	0	0	0	0	1	0	0	0	0	0	0	0	1	0	0	0	0	0
1969	1	0	1	0	0	0	0	0	1	0	0	0	0	0	0	0	1	0	0	0	0	0
02465490 BIG SANDY CREEK NEAR MOUNDVILLE, ALA. LAT=33 01 53 LONG=087 34 43 STREAM STATE=01 COUNTY= DIST.=01																						
1969	1	0	1	0	0	0	0	0	1	0	0	0	0	0	0	0	1	0	0	0	0	0
02465492 GRANTS CREEK NEAR FOSTERS, ALA. LAT=33 03 52 LONG=087 40 29 STREAM STATE=01 COUNTY= DIST.=01																						
1967	1	0	1	0	0	0	0	0	1	0	0	0	0	0	0	0	1	0	0	0	0	0
1968	1	0	1	0	0	0	0	0	1	0	0	0	0	0	0	0	1	0	0	0	0	0
02465493 ELLIOTTS CREEK NEAR MOUNDVILLE, ALA. LAT=32 59 50 LONG=087 37 20 STREAM STATE=01 COUNTY= DIST.=01																						
1967	2	0	2	0	0	0	0	0	2	0	0	0	0	0	0	0	2	0	0	0	0	0
1968	1	0	1	0	0	0	0	0	1	0	0	0	0	0	0	0	1	0	0	0	0	0
02465495 GABRIEL CREEK NEAR MOUNDVILLE, ALA. LAT=32 57 00 LONG=087 37 55 STREAM STATE=01 COUNTY= DIST.=01																						
1968	1	0	1	0	0	0	0	0	1	0	0	0	0	0	0	0	1	0	0	0	0	0
02465500 FIVEMILE CREEK NEAR GREENSBORO, ALA. LAT=32 49 57 LONG=087 36 24 STREAM STATE=01 COUNTY=065 DIST.=01																						
1963	10	0	0	0	0	0	0	0	0	0	0	0	0	0	0	0	0	0	0	0	0	0
1964	12	0	0	0	0	0	0	0	0	0	0	0	0	0	0	0	0	0	0	0	0	0
1965	10	0	0	0	0	0	0	0	0	0	0	0	0	0	0	0	0	0	0	0	0	0
1966	10	0	0	0	0	0	0	0	0	0	0	0	0	0	0	0	0	0	0	0	0	0
1967	12	0	3	0	0	0	0	0	3	0	0	0	0	0	0	0	3	0	0	0	0	0
1968	12	0	1	0	0	0	0	0	1	0	0	0	0	0	0	0	1	0	0	0	0	0
1969	9	0	0	0	0	0	0	0	0	0	0	0	0	0	0	0	0	0	0	0	0	0
1970	8	0	0	0	0	0	0	0	0	0	0	0	0	0	0	0	0	0	0	0	0	0
1971	3	0	2	0	0	0	0	0	2	0	0	0	0	0	0	0	2	0	0	0	0	0
02465670 MINTER CREEK BELOW DEADMANS BRANCH NR EUTA LAT=32 52 49 LONG=087 51 37 STREAM STATE=01 COUNTY= DIST.=01																						
1967	2	0	2	0	0	0	0	0	2	0	0	0	0	0	0	0	2	0	0	0	0	0
1968	1	0	1	0	0	0	0	0	1	0	0	0	0	0	0	0	1	0	0	0	0	0

WATER YEAR	NO. SAMPL	D.S.	HARD-NESS	MAJ-OR CAT-IONS	SIL-ICA	ALU-MI-NUM	IRON	MAN-GA-NESE	MAJ_ OR AN-IONS	FLU-O-RIDE	CAR-BON	NI_ TRO-GEN	PHOS_ PHO-ROUS	D.O.	BOD	COD	PH	PES-TI-CIDES	RAD_ IO-CHEM-ICAL	BIO-LOG-IC	SEDMT SUS	SEDMT BED
02465900 BIG BRUSH CREEK NEAR GREENSBORO, ALA.										LAT=32 45 41 LONG=087 34 50					STREAM		STATE=01	COUNTY=		DIST.=01		
1967	2	0	2	0	0	0	0	0	2	0	0	0	0	0	0	0	2	0	0	0	0	0
1968	1	0	1	0	0	0	0	0	1	0	0	0	0	0	0	0	1	0	0	0	0	0
02465944 BIG BRUSH CR. ABOVE DRY CR. NR. WEDGEWORTH										LAT=32 49 08 LONG=087 45 08					STREAM		STATE=01	COUNTY=		DIST.=01		
1967	1	0	1	0	0	0	0	0	1	0	0	0	0	0	0	0	1	0	0	0	0	0
1968	1	0	1	0	0	0	0	0	1	0	0	0	0	0	0	0	1	0	0	0	0	0
02465946 DRY CK NR WEDGEWORTH,ALA.										LAT=		LONG=			STREAM		STATE=01	COUNTY=		DIST.=01		
1964	1	0	1	0	0	0	0	0	1	0	0	0	0	0	0	0	1	0	0	0	0	0
02465948 DRY CK NR WEDGEWORTH,ALA.										LAT=		LONG=			STREAM		STATE=01	COUNTY=		DIST.=01		
1964	1	0	1	0	0	0	0	0	1	0	0	0	0	0	0	0	1	0	0	0	0	0
02465949 DRY CREEK NEAR AKRON, ALA.										LAT=32 49 07 LONG=087 45 10					STREAM		STATE=01	COUNTY=		DIST.=01		
1967	1	0	1	0	0	0	0	0	1	0	0	0	0	0	0	0	1	0	0	0	0	0
1968	1	0	1	0	0	0	0	0	1	0	0	0	0	0	0	0	1	0	0	0	0	0
02465950 BIG BRUSH CREEK NEAR WEDGEWORTH, ALA.										LAT=32 49 09 LONG=087 45 13					STREAM		STATE=01	COUNTY=		DIST.=01		
1967	2	0	2	0	0	0	0	0	2	0	0	0	0	0	0	0	2	0	0	0	0	0
1968	1	0	1	0	0	0	0	0	1	0	0	0	0	0	0	0	1	0	0	0	0	0
02466000 BLACK WARRIOR RIVER NEAR EUTAW, ALA.										LAT=32 49 07 LONG=087 48 56					STREAM		STATE=01	COUNTY=		DIST.=01		
1967	2	0	2	0	0	0	0	0	2	0	0	0	0	0	0	0	2	0	0	0	0	0
1968	1	0	1	0	0	0	0	0	1	0	0	0	0	0	0	0	1	0	0	0	0	0
02466500 BIG PRAIRIE CREEK NEAR GALLION, ALA.										LAT=32 32 30 LONG=087 40 45					STREAM		STATE=01	COUNTY=		DIST.=01		
1967	2	0	2	0	0	0	0	0	2	0	0	0	0	0	0	0	2	0	0	0	0	0
1968	1	0	1	0	0	0	0	0	1	0	0	0	0	0	0	0	1	0	0	0	0	0
02466600 LITTLE PRAIRIE CREEK NEAR NEWBERN, ALA.										LAT=32 35 33 LONG=087 38 35					STREAM		STATE=01	COUNTY=		DIST.=01		
1967	2	0	2	0	0	0	0	0	2	0	0	0	0	0	0	0	2	0	0	0	0	0
1968	1	0	1	0	0	0	0	0	1	0	0	0	0	0	0	0	1	0	0	0	0	0
02466800 BIG GERMAN CREEK NEAR GREENSBORO, ALA.										LAT=32 36 42 LONG=087 40 39					STREAM		STATE=01	COUNTY=		DIST.=01		
1967	2	0	2	0	0	0	0	0	2	0	0	0	0	0	0	0	2	0	0	0	0	0
1968	1	0	1	0	0	0	0	0	1	0	0	0	0	0	0	0	1	0	0	0	0	0

WATER YEAR	NC. SAMPL	D.S.	HARD-NESS	MAJ-OR CAT-IONS	SIL-ICA	ALU-MI-NUM	IRON	MAN-GA-NESE	MAJ_OR AN-IONS	FLU-O-RIDE	CAR-BON	NI_TRO-GEN	PHOS_PHO-ROUS	D.O.	BOD	COD	PH	PES-TI-CIDES	RAD_IC-CHEM-ICAL	BIC-LOG-IC	SEDMT SUS	SEDMT BED
02467000 TOMBIGBEE R AT DEMOPOLIS L AND D NR COATOP LAT=32 31 15 LONG=087 52 39 STREAM STATE=01 COUNTY= DIST.=01																						
1963	5	0	0	0	0	0	0	0	0	0	0	0	0	0	0	0	0	0	0	0	0	0
1964	7	0	0	0	0	0	0	0	0	0	0	0	0	0	0	0	0	0	0	0	0	0
1965	4	0	0	0	0	0	0	0	0	0	0	0	0	0	0	0	0	0	0	0	0	0
1966	7	0	0	0	0	0	0	0	0	0	0	0	0	0	0	0	0	0	0	0	0	0
1967	9	0	3	0	0	0	0	0	3	0	0	0	0	0	0	0	3	0	0	0	0	0
1968	4	0	1	0	0	0	0	0	1	0	0	0	0	0	0	0	1	0	0	0	0	0
1971	3	0	0	0	0	0	0	0	3	0	0	0	0	3	0	0	3	0	0	0	0	0
1972	12	0	0	0	0	0	0	0	10	0	0	0	0	12	0	0	11	0	0	0	0	0
1973	2	0	0	0	0	0	0	0	2	0	0	0	0	2	0	0	2	0	0	0	0	0
02467001 TOMBIGBEE R AT DEMOPOLIS L AND D NR COATOP LAT=32 31 15 LONG=087 52 39 STREAM STATE=01 COUNTY= DIST.=01																						
1969	4	1	1	1	1	0	1	0	1	1	0	1	0	2	0	0	2	0	0	0	0	0
1970	19	10	10	10	10	0	10	5	12	10	0	10	0	9	0	0	18	0	0	0	0	0
1971	21	10	10	10	10	0	10	10	21	10	0	10	2	11	2	0	11	0	0	2	0	0
1972	25	12	11	12	12	0	12	12	22	12	0	12	11	12	11	11	14	0	0	11	0	0
1973	4	2	2	2	2	0	2	1	4	2	0	2	2	2	2	2	2	0	0	2	0	0
02467050 TOMBIGBEE R AT U.S.HWY 80 NR COATOPA,ALA. LAT=32 26 00 LONG=088 02 00 STREAM STATE=01 COUNTY= DIST.=01																						
1967	9	0	9	0	0	0	0	0	9	0	0	0	0	0	0	0	9	0	0	0	0	0
1968	2	0	2	0	0	0	0	0	2	0	0	0	0	0	0	0	2	0	0	0	0	0
02467480 SUCARNOOCHEE RIVER NEAR BOYD, ALA. LAT=32 35 55 LONG=088 18 20 STREAM STATE=01 COUNTY= DIST.=01																						
1967	3	0	3	0	0	0	0	0	3	0	0	0	0	0	0	0	3	0	0	0	0	0
1968	1	0	1	0	0	0	0	0	1	0	0	0	0	0	0	0	1	0	0	0	0	0
02467500 SUCARNOOCHEE RIVER AT LIVINGSTON, ALA. LAT=32 34 25 LONG=088 11 36 STREAM STATE=01 COUNTY=119 DIST.=01																						
1963	8	0	0	0	0	0	0	0	0	0	0	0	0	0	0	0	0	0	0	0	0	0
1964	7	0	0	0	0	0	0	0	0	0	0	0	0	0	0	0	0	0	0	0	0	0
1965	6	0	0	0	0	0	0	0	0	0	0	0	0	0	0	0	0	0	0	0	0	0
1966	6	0	0	0	0	0	0	0	0	0	0	0	0	0	0	0	0	0	0	0	0	0
1967	18	0	10	0	0	0	0	0	10	0	0	0	0	0	0	0	10	0	0	0	0	0
1968	6	0	2	0	0	0	0	0	2	0	0	0	0	0	0	0	2	0	0	0	0	0
1969	4	0	0	0	0	0	0	0	0	0	0	0	0	0	0	0	0	0	0	0	0	0
1970	7	0	0	0	0	0	0	0	0	0	0	0	0	0	0	0	0	0	0	0	0	0
1971	8	0	0	0	0	0	0	0	0	0	0	0	0	0	0	0	0	0	0	0	0	0
1972	6	3	3	3	3	0	3	3	6	3	0	3	0	3	0	0	4	0	0	0	0	0

WATER YEAR	NO. SAMPL	D.S.	HARD-NESS	MAJ-OR CAT-IONS	SIL-ICA	ALU-MI-NUM	IRON	MAN-GA-NESE	MAJ-OR AN-IONS	FLU-O-RIDE	CAR-BON	NI-TRO-GEN	PHOS-PHO-ROUS	D.O.	BOD	COD	PH	PES-TI-CIDES	RAD-IO-CHEM-ICAL	BIO-LOG-IC	SEDMT SUS	SEDMT BED
02468000 ALAMUCHEE CK NR LIVINGSTON,ALA.										LAT=32 26 00 LONG=088 20 00					STREAM		STATE=01		COUNTY=	DIST.=01	
1963	11	0	0	0	0	0	0	0	0	0	0	0	0	0	0	0	0	0	0	0	0	0
1964	12	0	0	0	0	0	0	0	0	0	0	0	0	0	0	0	0	0	0	0	0	0
1965	10	0	0	0	0	0	0	0	0	0	0	0	0	0	0	0	0	0	0	0	0	0
1966	11	0	0	0	0	0	0	0	0	0	0	0	0	0	0	0	0	0	0	0	0	0
1967	20	0	10	0	0	0	0	0	10	0	0	0	0	0	0	0	10	0	0	0	0	0
1968	9	0	2	0	0	0	0	0	2	0	0	0	0	0	0	0	2	0	0	0	0	0
02468140 TOOMSUBA CREEK AT YORK, ALA.										LAT=32 28 58 LONG=088 18 58					STREAM		STATE=01		COUNTY=	DIST.=01	
1967	3	0	3	0	0	0	0	0	3	0	0	0	0	0	0	0	3	0	0	0	0	0
1968	1	0	1	0	0	0	0	0	1	0	0	0	0	0	0	0	1	0	0	0	0	0
02468200 SUCARNOOCHEE RIVER NEAR BELLAMY, ALA.										LAT=32 27 47 LONG=088 06 32					STREAM		STATE=01		COUNTY=	DIST.=01	
1967	3	0	3	0	0	0	0	0	3	0	0	0	0	0	0	0	3	0	0	0	0	0
1968	1	0	1	0	0	0	0	0	1	0	0	0	0	0	0	0	1	0	0	0	0	0
02468270 COTOHAGER CREEK NEAR WHITFIELD, ALA.										LAT=32 19 36 LONG=088 00 58					STREAM		STATE=01		COUNTY=	DIST.=01	
1967	3	0	3	0	0	0	0	0	3	0	0	0	0	0	0	0	3	0	0	0	0	0
1968	1	0	1	0	0	0	0	0	1	0	0	0	0	0	0	0	1	0	0	0	0	0
02468300 DOUBLE C NR JEFFERSON, ALA.										LAT=32 24 41 LONG=087 58 20					STREAM		STATE=01		COUNTY=	DIST.=01	
1967	2	0	2	0	0	0	0	0	2	0	0	0	0	0	0	0	2	0	0	0	0	0
02468470 DRY C NR THOMASTON, ALA.										LAT=32 19 05 LONG=087 37 42					STREAM		STATE=01		COUNTY=	DIST.=01	
1967	2	0	2	0	0	0	0	0	2	0	0	0	0	0	0	0	2	0	0	0	0	0
02468490 POWELL C NR LINDEN, ALA.										LAT=32 20 05 LONG=087 45 12					STREAM		STATE=01		COUNTY=	DIST.=01	
1967	2	0	2	0	0	0	0	0	2	0	0	0	0	0	0	0	2	0	0	0	0	0
02468500 CHICKASAW BOGUE NEAR LINDEN, ALA.										LAT=32 19 45 LONG=087 47 27					STREAM		STATE=01		COUNTY=091	DIST.=01	
1966	11	0	0	0	0	0	0	0	0	0	0	0	0	0	0	0	0	0	0	0	0	0
1967	17	0	7	0	0	0	0	0	7	0	0	0	0	0	0	0	7	0	0	0	0	0
1968	13	0	4	0	0	0	0	0	4	0	0	0	0	0	0	0	4	0	0	0	0	0
1969	10	0	1	0	0	0	0	0	1	0	0	0	0	0	0	0	1	0	0	0	0	0
1970	7	0	0	0	0	0	0	0	0	0	0	0	0	0	0	0	0	0	0	0	0	0
1971	8	0	0	0	0	0	0	0	0	0	0	0	0	0	0	0	0	0	0	0	0	0
1972	6	3	3	3	3	0	3	3	6	3	0	3	0	3	0	0	3	0	0	0	0	0

WATER YEAR	NO. SAMPL	D.S.	HARD-NESS	MAJ-OR CAT-IONS	SIL-ICA	ALU-MI-NUM	IRON	MAN-GA-NESE	MAJ_OR AN-IONS	FLU-O-RIDE	CAR-BON	NI_TRO-GEN	PHOS_PHO-ROUS	D.O.	BOD	COD	PH	PES-TI-CIDES	RAD_IO-CHEM-ICAL	BIO-LOG-IC	SEDMT SUS	SEDMT BED
02469000 KINTERBISH CK NR YORK,ALA.										LAT=32 19 00		LONG=088 11 00			STREAM		STATE=01		COUNTY=	DIST.=01		
1963	10	0	0	0	0	0	0	0	0	0	0	0	0	0	0	0	0	0	0	0	0	0
1964	12	0	0	0	0	0	0	0	0	0	0	0	0	0	0	0	0	0	0	0	0	0
1965	11	0	1	0	0	0	0	0	1	0	0	0	0	0	0	0	1	0	0	0	0	0
1966	9	0	0	0	0	0	0	0	0	0	0	0	0	0	0	0	0	0	0	0	0	0
1967	22	0	11	0	0	0	0	0	11	0	0	0	0	0	0	0	11	0	0	0	0	0
1968	4	0	2	0	0	0	0	0	2	0	0	0	0	0	0	0	2	0	0	0	0	0
02469100 TOMBIGBEE R AT PENNINGTON, ALA.										LAT=32 14 15		LONG=088 00 30			STREAM		STATE=01		COUNTY=	DIST.=01		
1967	2	0	2	0	0	0	0	0	2	0	0	0	0	0	0	0	2	0	0	0	0	0
02469300 BEAVER C NR MYRTLEWOOD, ALA.										LAT=32 13 02		LONG=087 56 35			STREAM		STATE=01		COUNTY=	DIST.=01		
1967	2	0	2	0	0	0	0	0	2	0	0	0	0	0	0	0	2	0	0	0	0	0
02469496 BOGUELICHITTO CREEK NEAR LISMAN, ALA.										LAT=32 09 12		LONG=088 16 30			STREAM		STATE=01		COUNTY=	DIST.=01		
1967	2	0	2	0	0	0	0	0	2	0	0	0	0	0	0	0	2	0	0	0	0	0
1969	1	0	1	0	0	0	0	0	1	0	0	0	0	0	0	0	1	0	0	0	0	0
02469500 TUCKABUM C NR BUTLER ALA										LAT=32 11		LONG=088 10			STREAM		STATE=01		COUNTY=	DIST.=01		
1963	12	0	0	0	0	0	0	0	0	0	0	0	0	0	0	0	0	0	0	0	0	0
1964	10	0	0	0	0	0	0	0	0	0	0	0	0	0	0	0	0	0	0	0	0	0
1965	11	0	0	0	0	0	0	0	0	0	0	0	0	0	0	0	0	0	0	0	0	0
1966	10	0	0	0	0	0	0	0	0	0	0	0	0	0	0	0	0	0	0	0	0	0
1967	14	0	4	0	0	0	0	0	4	0	0	0	0	0	0	0	4	0	0	0	0	0
1968	9	0	0	0	0	0	0	0	0	0	0	0	0	0	0	0	0	0	0	0	0	0
1969	9	0	0	0	0	0	0	0	0	0	0	0	0	0	0	0	0	0	0	0	0	0
1970	8	0	0	0	0	0	0	0	0	0	0	0	0	0	0	0	0	0	0	0	0	0
1971	3	0	0	0	0	0	0	0	0	0	0	0	0	0	0	0	0	0	0	0	0	0
02469520 YANTLEY C NR JACHIN, ALA.										LAT=32 12 48		LONG=088 10 12			STREAM		STATE=01		COUNTY=	DIST.=01		
1967	2	0	2	0	0	0	0	0	2	0	0	0	0	0	0	0	2	0	0	0	0	0
02469525 TOMBIGBEE RIVER NEAR NANAFALIA, ALA.										LAT=32 07 48		LONG=088 02 28			STREAM		STATE=01		COUNTY=023	DIST.=01		
1971	2	1	1	1	1	0	1	1	2	1	0	1	0	1	0	0	2	0	0	0	0	0
02469550 HORSE CREEK NEAR SWEETWATER, ALA.										LAT=32 03		LONG=087 52			STREAM		STATE=01		COUNTY=	DIST.=01		
1963	12	0	0	0	0	0	0	0	0	0	0	0	0	0	0	0	0	0	0	0	0	0

WATER YEAR	NO. SAMPL	D.S.	HARD-NESS	MAJ-OR CAT-IONS	SIL-ICA	ALU-MI-NUM	IRON	MAN-GA-NESE	MAJ_OR AN-IONS	FLU-O-RIDE	CAR-BON	NI_TRO-GEN	PHOS_PHO-ROUS	D.O.	BOD	COD	PH	PES-TI-CIDES	RAD_IO-CHEM-ICAL	BIO-LOG-IC	SEDMT SUS	SEDMT BED
02469550 HORSE CREEK NEAR SWEETWATER, ALA.										LAT=32 03		LONG=087 52			STREAM		STATE=01		COUNTY=	DIST.=01		
1964	13	0	0	0	0	0	0	0	0	0	0	0	0	0	0	0	0	0	0	0	0	0
1965	10	0	0	0	0	0	0	0	0	0	0	0	0	0	0	0	0	0	0	0	0	0
1966	10	0	0	0	0	0	0	0	0	0	0	0	0	0	0	0	0	0	0	0	0	0
1967	15	0	5	0	0	0	0	0	5	0	0	0	0	0	0	0	5	0	0	0	0	0
1968	8	0	0	0	0	0	0	0	0	0	0	0	0	0	0	0	0	0	0	0	0	0
1969	10	0	1	0	0	0	0	0	1	0	0	0	0	0	0	0	1	0	0	0	0	0
1970	8	0	0	0	0	0	0	0	0	0	0	0	0	0	0	0	0	0	0	0	0	0
1971	2	0	0	0	0	0	0	0	0	0	0	0	0	0	0	0	0	0	0	0	0	0
02469565 HORSE C NR PUTNAM, ALA.										LAT=32 02 25		LONG=088 01 58			STREAM		STATE=01		COUNTY=	DIST.=01		
1967	2	0	2	0	0	0	0	0	2	0	0	0	0	0	0	0	2	0	0	0	0	0
02469575 WAHALAK C NR BUTLER, ALA.										LAT=32 03 59		LONG=088 13 40			STREAM		STATE=01		COUNTY=	DIST.=01		
1967	2	0	2	0	0	0	0	0	2	0	0	0	0	0	0	0	2	0	0	0	0	0
02469600 BASHI CREEK NEAR CAMPBELL, ALA.										LAT=31 56		LONG=087 59			STREAM		STATE=01		COUNTY=	DIST.=01		
1963	12	0	0	0	0	0	0	0	0	0	0	0	0	0	0	0	0	0	0	0	0	0
1964	14	0	0	0	0	0	0	0	0	0	0	0	0	0	0	0	0	0	0	0	0	0
1965	11	0	1	0	0	0	0	0	1	0	0	0	0	0	0	0	1	0	0	0	0	0
1966	6	0	0	0	0	0	0	0	0	0	0	0	0	0	0	0	0	0	0	0	0	0
1967	2	0	1	0	0	0	0	0	1	0	0	0	0	0	0	0	1	0	0	0	0	0
1969	1	0	1	0	0	0	0	0	1	0	0	0	0	0	0	0	1	0	0	0	0	0
02469610 TOMBIGBEE R AT CAMPBELL, ALA.										LAT=31 55 54		LONG=088 03 32			STREAM		STATE=01		COUNTY=	DIST.=01		
1967	2	0	2	0	0	0	0	0	2	0	0	0	0	0	0	0	2	0	0	0	0	0
02469675 OKATUPPA CREEK AT OKATUPPA, ALA.										LAT=31 56 25		LONG=088 24 28			STREAM		STATE=01		COUNTY=	DIST.=01		
1963	1	0	0	0	0	0	0	0	1	0	0	0	0	0	0	0	0	0	0	0	0	0
1967	2	0	2	0	0	0	0	0	2	0	0	0	0	0	0	0	2	0	0	0	0	0
1969	1	0	1	0	0	0	0	0	1	0	0	0	0	0	0	0	1	0	0	0	0	0
02469688 PUSS CUSS CREEK NEAR TABERNACLE CHURCH ALA										LAT=31 51 18		LONG=088 24 48			STREAM		STATE=01		COUNTY=	DIST.=01		
1963	1	0	1	0	0	0	0	0	1	0	0	0	0	0	0	0	1	0	0	0	0	0
02469692 JAMES CREEK NEAR PARAGON, ALA.										LAT=31 52 23		LONG=088 24 36			STREAM		STATE=01		COUNTY=	DIST.=01		
1963	1	0	1	0	0	0	0	0	1	0	0	0	0	0	0	0	1	0	0	0	0	0

WATER YEAR	NO. SAMPL	D.S.	HARD-NESS	MAJ-OR CAT-IONS	SIL-ICA	ALU-MI-NUM	IRON	MAN-GA-NESE	MAJ-OR AN-IONS	FLU-O-RIDE	CAR-BON	NI-TRO-GEN	PHOS-PHO-ROUS	D.O.	BOD	COD	PH	PES-TI-CIDES	RAD-IO-CHEM-ICAL	BIO-LOG-IC	SEDMT SUS	SEDMT BED
02469692 JAMES CREEK NEAR PARAGON, ALA.										LAT=31 52 23 LONG=088 24 36					STREAM		STATE=01		COUNTY=	DIST.=01	
1970	1	0	1	0	0	0	0	0	1	0	0	0	0	0	0	0	1	0	0	0	0	0
02469694 PUSS CUSS CREEK NEAR GILBERTOWN, ALA.										LAT=31 53 44 LONG=088 23 19					STREAM		STATE=01		COUNTY=023	DIST.=01	
1963	1	0	1	0	0	0	0	0	1	0	0	0	0	0	0	0	1	0	0	0	0	0
1967	5	0	5	0	0	0	0	0	5	0	0	0	0	0	0	0	5	0	0	0	0	0
1968	12	0	12	0	0	0	0	0	12	0	0	0	0	0	0	0	12	0	0	0	0	0
1969	14	0	14	0	0	0	0	0	14	0	0	0	0	0	0	0	14	0	0	0	0	0
1970	14	0	14	0	0	0	0	0	14	0	0	0	0	0	0	0	14	0	0	0	0	0
1971	12	0	12	0	0	0	0	0	12	0	0	0	0	0	0	0	12	0	0	0	0	0
1973	3	0	1	0	0	0	0	0	3	0	0	0	0	0	0	0	3	0	0	0	0	0
02469700 OKATUPPA CK AT GILBERTOWN, ALA.										LAT=31 53 27 LONG=088 18 48					STREAM		STATE=01		COUNTY=	DIST.=01	
1960	3	1	2	2	1	0	1	0	2	1	0	1	0	0	0	0	2	0	0	0	0	0
1962	1	1	1	1	1	0	1	0	1	1	0	1	0	0	0	0	1	0	0	0	0	0
1963	14	1	2	1	1	1	0	0	2	1	0	1	0	0	0	0	2	0	0	0	0	0
1964	13	0	0	0	0	0	0	0	0	0	0	0	0	0	0	0	0	0	0	0	0	0
1965	12	0	1	0	0	0	0	0	1	0	0	0	0	0	0	0	1	0	0	0	0	0
1966	14	0	0	0	0	0	0	0	0	0	0	0	0	0	0	0	0	0	0	0	0	0
1967	16	0	6	0	0	0	0	0	6	0	0	0	0	0	0	0	6	0	0	0	0	0
1968	14	0	5	0	0	0	0	0	5	0	0	0	0	0	0	0	5	0	0	0	0	0
1969	9	0	0	0	0	0	0	0	0	0	0	0	0	0	0	0	0	0	0	0	0	0
02469703 BOQUELOOSA CREEK AT TOXEY ALA										LAT=31 55 26 LONG=088 18 10					STREAM		STATE=01		COUNTY=	DIST.=01	
1960	1	0	1	1	0	0	0	0	1	0	0	0	0	0	0	0	1	0	0	0	0	0
02469705 OKATUPPA CREEK NEAR GILBERTOWN ALA										LAT=31 52 50 LONG=088 17 40					STREAM		STATE=01		COUNTY=	DIST.=01	
1963	1	0	1	0	0	0	0	0	1	0	0	0	0	0	0	0	1	0	0	0	0	0
1965	4	0	4	0	0	0	0	0	4	0	0	0	0	0	0	0	4	0	0	0	0	0
02469707 MILL CREEK NEAR GILBERTOWN ALA										LAT=31 51 22 LONG=088 18 56					STREAM		STATE=01		COUNTY=	DIST.=01	
1963	1	0	1	0	0	0	0	0	1	0	0	0	0	0	0	0	1	0	0	0	0	0
02469708 MILL CREEK AB L MILL CREEK NR GILBERTOWN A										LAT=31 51 30 LONG=088 17 10					STREAM		STATE=01		COUNTY=	DIST.=01	
1965	6	0	6	0	0	0	0	0	6	0	0	0	0	0	0	0	6	0	0	0	0	0

WATER YEAR	NO. SAMPL	D.S.	HARD-NESS	MAJ-OR CAT-IONS	SIL-ICA	ALU-MI-NUM	IRON	MAN-GA-NESE	MAJ_OR AN-IONS	FLU-O-RIDE	CAR-BON	NI_TRO-GEN	PHOS_PHO-ROUS	D.O.	BOD	COD	PH	PES-TI-CIDES	RAD_IO-CHEM-ICAL	BIO-LOG-IC	SEDMT SUS	SEDMT BED
02469710 LITTLE MILL CREEK AT GILBERTOWN, ALA. LAT=31 52 20 LONG=088 19 16 STREAM STATE=01 COUNTY=023 DIST.=01																						
1963	1	0	1	0	0	0	0	0	1	0	0	0	0	0	0	0	1	0	0	0	0	0
1970	13	0	12	0	0	0	0	0	13	0	0	0	0	0	0	0	12	0	0	0	0	0
1971	12	0	12	0	0	0	0	0	12	0	0	0	0	0	0	0	12	0	0	0	0	0
1973	3	0	1	0	0	0	0	0	3	0	0	0	0	0	0	0	3	0	0	0	0	0
02469711 LITTLE MILL C AT MOUTH NR GILBERTOWN, ALA. LAT=31 51 40 LONG=088 17 20 STREAM STATE=01 COUNTY=023 DIST.=01																						
1965	6	0	6	0	0	0	0	0	6	0	0	0	0	0	0	0	6	0	0	0	0	0
1967	4	0	4	0	0	0	0	0	4	0	0	0	0	0	0	0	4	0	0	0	0	0
1968	12	0	12	0	0	0	0	0	12	0	0	0	0	0	0	0	12	0	0	0	0	0
1969	12	0	12	0	0	0	0	0	12	0	0	0	0	0	0	0	12	0	0	0	0	0
1970	15	0	14	0	0	0	0	0	15	0	0	0	0	0	0	0	14	0	0	0	0	0
1971	12	0	12	0	0	0	0	0	12	0	0	0	0	0	0	0	11	0	0	0	0	0
1973	3	0	1	0	0	0	0	0	3	0	0	0	0	0	0	0	3	0	0	0	0	0
02469712 MILL CREEK BELOW LITTLE MILL CREEK NR GILB LAT=31 51 39 LONG=088 17 06 STREAM STATE=01 COUNTY= DIST.=01																						
1965	1	0	1	0	0	0	0	0	1	0	0	0	0	0	0	0	0	0	0	0	0	0
1969	1	0	1	0	0	0	0	0	1	0	0	0	0	0	0	0	1	0	0	0	0	0
02469714 OKATUPPA CREEK BELOW MILL CREEK NEAR BARRY LAT=31 50 40 LONG=088 13 58 STREAM STATE=01 COUNTY= DIST.=01																						
1965	7	0	7	0	0	0	0	0	7	0	0	0	0	0	0	0	7	0	0	0	0	0
1969	1	0	1	0	0	0	0	0	1	0	0	0	0	0	0	0	1	0	0	0	0	0
02469722 SURVEYORS CREEK NEAR WOMACK HILL ALA LAT=31 52 40 LONG=088 13 30 STREAM STATE=01 COUNTY= DIST.=01																						
1963	1	0	1	0	0	0	0	0	1	0	0	0	0	0	0	0	1	0	0	0	0	0
1965	8	0	8	0	0	0	0	0	8	0	0	0	0	0	0	0	8	0	0	0	0	0
1970	1	0	1	0	0	0	0	0	1	0	0	0	0	0	0	0	1	0	0	0	0	0
02469724 UNNAMED TRIB TO SURVEYORS C NR WOMACK HILL LAT=31 52 50 LONG=088 14 10 STREAM STATE=01 COUNTY= DIST.=01																						
1965	7	0	7	0	0	0	0	0	7	0	0	0	0	0	0	0	7	0	0	0	0	0
02469727 SURVEYORS CREEK NEAR BARRYTOWN, ALA. LAT=31 51 50 LONG=088 13 20 STREAM STATE=01 COUNTY=023 DIST.=01																						
1963	1	0	0	0	0	0	0	0	1	0	0	0	0	0	0	0	0	0	0	0	0	0
1965	2	0	2	0	0	0	0	0	2	0	0	0	0	0	0	0	2	0	0	0	0	0
1967	4	0	4	0	0	0	0	0	4	0	0	0	0	0	0	0	4	0	0	0	0	0
1968	11	0	11	0	0	0	0	0	11	0	0	0	0	0	0	0	11	0	0	0	0	0
1969	12	0	12	0	0	0	0	0	12	0	0	0	0	0	0	0	12	0	0	0	0	0
1970	13	0	13	0	0	0	0	0	13	0	0	0	0	0	0	0	13	0	0	0	0	0

WATER YEAR	NO. SAMPL	D.S.	HARD-NESS	MAJ-OR CAT-IONS	SIL-ICA	ALU-MI-NUM	IRON	MAN-GA-NESE	MAJ_OR AN-IONS	FLU-O-RIDE	CAR-BON	NI_TRO-GEN	PHOS_PHO-ROUS	D.O.	BOD	COD	PH	PES-TI-CIDES	RAD_IO-CHEM-ICAL	BIO-LOG-IC	SEDMT SUS	SEDMT BED
02469727 SURVEYORS CREEK NEAR BARRYTOWN, ALA.										LAT=31 51 50 LONG=088 13 20					STREAM		STATE=01 COUNTY=023 DIST.=01					
1971	12	0	12	0	0	0	0	0	12	0	0	0	0	0	0	0	12	0	0	0	0	0
1973	3	0	1	0	0	0	0	0	3	0	0	0	0	0	0	0	3	0	0	0	0	0
02469730 OKATUPPA CREEK NEAR BARRYTOWN, ALA.										LAT=31 50 50 LONG=088 13 58					STREAM		STATE=01 COUNTY=023 DIST.=01					
1963	1	0	1	0	0	0	0	0	1	0	0	0	0	0	0	0	1	0	0	0	0	0
1965	7	0	7	0	0	0	0	0	7	0	0	0	0	0	0	0	7	0	0	0	0	0
1966	27	0	27	0	0	0	0	0	27	0	0	0	0	0	0	0	27	0	0	0	0	0
1967	23	0	23	0	0	0	0	0	23	0	0	0	0	0	0	0	23	0	0	0	0	0
1968	9	0	9	0	0	0	0	0	9	0	0	0	0	0	0	0	9	0	0	0	0	0
1969	8	0	8	0	0	0	0	0	8	1	0	0	0	0	0	0	8	0	0	0	0	0
1970	12	0	12	0	0	0	0	0	12	0	0	0	0	0	0	0	12	0	0	0	0	0
1971	17	0	17	0	0	0	0	0	17	0	0	0	0	0	0	0	17	0	0	0	0	0
1973	3	0	1	0	0	0	0	0	3	0	0	0	0	0	0	0	3	0	0	0	0	0
02469734 SOUWILPA CREEK AT SOUWILPA ALA										LAT=31 49 37 LONG=088 18 45					STREAM		STATE=01 COUNTY=			DIST.=01		
1960	1	0	1	1	0	0	0	0	1	0	0	0	0	0	0	0	1	0	0	0	0	0
1963	1	0	1	0	0	0	0	0	1	0	0	0	0	0	0	0	1	0	0	0	0	0
02469736 LITTLE SOUWILPA CREEK AT BOLINGER ALA										LAT=31 46 20 LONG=088 19 40					STREAM		STATE=01 COUNTY=			DIST.=01		
1960	1	0	1	1	0	0	0	0	1	0	0	0	0	0	0	0	1	0	0	0	0	0
02469738 LITTLE SOUWILPA CREEK NEAR SOUWILPA ALA										LAT=31 48 24 LONG=088 18 26					STREAM		STATE=01 COUNTY=			DIST.=01		
1963	1	0	0	0	0	0	0	0	1	0	0	0	0	0	0	0	0	0	0	0	0	0
02469740 SOUWILPA CREEK NEAR BARRYTOWN ALA										LAT=31 49 35 LONG=088 14 55					STREAM		STATE=01 COUNTY=			DIST.=01		
1963	1	0	1	0	0	0	0	0	1	0	0	0	0	0	0	0	1	0	0	0	0	0
02469754 TURKEY CREEK NEAR BOLINGER, ALA.										LAT=31 46 57 LONG=088 14 21					STREAM		STATE=01 COUNTY=			DIST.=01		
1967	2	0	2	0	0	0	0	0	2	0	0	0	0	0	0	0	2	0	0	0	0	0
1969	1	0	1	0	0	0	0	0	1	0	0	0	0	0	0	0	1	0	0	0	0	0
02469761 TOMBIGBEE R AT JACKSON L AND D NR COFFEEVI										LAT=31 45 36 LONG=088 07 43					STREAM		STATE=01 COUNTY=			DIST.=01		
1967	2	0	2	0	0	0	0	0	2	0	0	0	0	0	0	0	2	0	0	0	0	0
1971	3	0	0	0	0	0	0	0	3	0	0	0	0	2	0	0	3	0	0	0	0	0
1972	9	0	0	0	0	0	0	0	7	0	0	0	0	9	0	0	7	0	0	0	0	0
1973	2	0	0	0	0	0	0	0	2	0	0	0	0	2	0	0	2	0	0	0	0	0

WATER YEAR	NO. SAMPL	D.S.	HARD-NESS	MAJ-OR CAT-IONS	SIL-ICA	ALU-MI-NUM	IRON	MAN-GA-NESE	MAJ-OR AN-IONS	FLU-O-RIDE	CAR-BON	NI-TRO-GEN	PHOS-PHO-ROUS	D.O.	BOD	COD	PH	PES-TI-CIDES	RAD-IO-CHEM-ICAL	BIO-LOG-IC	SEDMT SUS	SEDMT BED
02469762 TOMBIGBEE R AT JACKSON L AND D NR. COFFEEV LAT=31 45 LONG=088 08 STREAM STATE=01 COUNTY= DIST.=01																						
1969	4	0	2	2	2	0	2	0	2	2	0	2	0	2	0	0	4	0	0	0	0	0
1970	18	10	10	10	10	0	10	5	12	10	0	10	0	9	0	0	18	0	0	0	0	0
1971	21	10	11	11	10	0	10	11	20	10	0	11	0	10	2	0	10	0	0	2	0	0
1972	26	12	12	12	12	0	12	12	23	12	0	12	11	13	11	11	15	0	0	12	0	0
1973	6	2	2	2	2	0	2	1	4	2	0	2	2	2	2	2	2	0	0	2	0	0
02469769 DUNBAR CK NR MILLRY,ALA. LAT= LONG= STREAM STATE=01 COUNTY= DIST.=01																						
1965	1	1	1	1	1	0	1	0	1	1	0	1	0	0	0	0	1	0	0	0	0	0
02469775 SANTA BOGUE C NR FRANKVILLE, ALA. LAT=31 39 35 LONG=088 09 28 STREAM STATE=01 COUNTY= DIST.=01																						
1967	1	0	1	0	0	0	0	0	1	0	0	0	0	0	0	0	1	0	0	0	0	0
02469790 SALITPA C NR CLARKSVILLE, ALA. LAT=31 45 25 LONG=087 55 00 STREAM STATE=01 COUNTY= DIST.=01																						
1967	1	0	1	0	0	0	0	0	1	0	0	0	0	0	0	0	1	0	0	0	0	0
02469800 SATILPA CREEK NEAR COFFEEVILLE, ALA. LAT=31 44 39 LONG=088 01 21 STREAM STATE=01 COUNTY=025 DIST.=01																						
1963	12	0	0	0	0	0	0	0	0	0	0	0	0	0	0	0	0	0	0	0	0	0
1964	11	0	0	0	0	0	0	0	0	0	0	0	0	0	0	0	0	0	0	0	0	0
1965	10	0	0	0	0	0	0	0	0	0	0	0	0	0	0	0	0	0	0	0	0	0
1966	9	0	0	0	0	0	0	0	0	0	0	0	0	0	0	0	0	0	0	0	0	0
1967	13	0	4	0	0	0	0	0	4	0	0	0	0	0	0	0	4	0	0	0	0	0
1968	9	0	0	0	0	0	0	0	0	0	0	0	0	0	0	0	0	0	0	0	0	0
1969	10	0	1	0	0	0	0	0	1	0	0	0	0	0	0	0	1	0	0	0	0	0
1970	8	0	0	0	0	0	0	0	0	0	0	0	0	0	0	0	0	0	0	0	0	0
1971	12	9	9	9	9	3	8	8	9	9	0	9	0	0	0	0	9	0	0	0	0	0
1972	8	4	4	4	4	0	4	4	8	4	0	4	0	4	0	0	6	0	0	0	0	0
1973	2	1	1	1	1	0	1	1	2	1	0	1	0	1	0	0	1	0	0	0	0	0
02470035 JACKSON C. NR. SALITPA (AT ALA. HWY 69 CRO LAT=31 35 30 LONG=087 58 25 STREAM STATE=01 COUNTY= DIST.=01																						
1967	1	0	1	0	0	0	0	0	1	0	0	0	0	0	0	0	1	0	0	0	0	0
1970	2	2	2	2	2	0	1	1	2	2	0	2	0	0	0	0	2	0	0	0	0	0
02470040 TOMBIGBEE RIVER NEAR JACKSON ALABAMA LAT=31 31 LONG=087 56 STREAM STATE=01 COUNTY= DIST.=01																						
1963	10	0	0	0	0	0	0	0	0	0	0	0	0	0	0	0	0	0	0	0	0	0
1964	17	0	0	0	0	0	0	0	0	0	0	0	0	0	0	0	0	0	0	0	0	0
1965	8	0	0	0	0	0	0	0	0	0	0	0	0	0	0	0	0	0	0	0	0	0
1966	23	15	16	16	15	0	3	0	16	15	0	15	12	0	0	0	16	0	0	0	0	0

WATER YEAR	NO. SAMPL	D.S.	HARD-NESS	MAJ-OR CAT-IONS	SIL-ICA	ALU-MI-NUM	IRON	MAN-GA-NESE	MAJ_OR AN-IONS	FLU-O-RIDE	CAR-BON	NI_TRO-GEN	PHOS_PHO-ROUS	D.O.	BOD	COD	PH	PES-TI-CIDES	RAD_IO-CHEM-ICAL	BIO-LOG-IC	SEDMT SUS	SEDMT BED
02470040 TOMBIGBEE RIVER NEAR JACKSON ALABAMA LAT=31 31 LONG=087 56 STREAM STATE=01 COUNTY= DIST.=01																						
1967	2	0	0	0	0	0	0	0	0	0	0	0	0	0	0	0	0	0	0	0	0	0
1968	70	63	68	65	64	0	24	0	68	66	0	66	0	0	0	0	68	0	0	0	0	0
1969	13	11	12	12	12	0	0	0	12	12	0	11	4	2	1	0	13	0	0	1	0	0
1970	19	5	5	5	5	0	4	1	8	5	0	5	0	10	9	0	14	0	9	10	0	0
1971	21	7	4	4	4	0	4	4	14	4	0	4	0	10	10	0	10	0	5	10	0	0
1972	18	6	2	3	3	0	3	3	12	3	0	3	1	9	7	1	11	0	3	8	0	0
1973	2	0	0	0	0	0	0	0	1	0	0	0	0	1	1	0	1	0	0	1	0	0
02470075 EAST BASSETT C NR DICKINSON, ALA. LAT=31 46 05 LONG=087 42 47 STREAM STATE=01 COUNTY= DIST.=01																						
1967	1	0	1	0	0	0	0	0	1	0	0	0	0	0	0	0	1	0	0	0	0	0
02470100 EAST BASSETT CREEK AT WALKER SPRINGS, ALA. LAT=31 32 LONG=087 47 STREAM STATE=01 COUNTY= DIST.=01																						
1963	12	0	0	0	0	0	0	0	0	0	0	0	0	0	0	0	0	0	0	0	0	0
1964	11	0	0	0	0	0	0	0	0	0	0	0	0	0	0	0	0	0	0	0	0	0
1965	10	0	0	0	0	0	0	0	0	0	0	0	0	0	0	0	0	0	0	0	0	0
1966	9	0	0	0	0	0	0	0	0	0	0	0	0	0	0	0	0	0	0	0	0	0
1967	11	0	2	0	0	0	0	0	2	0	0	0	0	0	0	0	2	0	0	0	0	0
1968	9	0	0	0	0	0	0	0	0	0	0	0	0	0	0	0	0	0	0	0	0	0
1969	9	0	1	0	0	0	0	0	1	0	0	0	0	0	0	0	1	0	0	0	0	0
1970	7	0	0	0	0	0	0	0	0	0	0	0	0	0	0	0	0	0	0	0	0	0
1971	1	0	0	0	0	0	0	0	0	0	0	0	0	0	0	0	0	0	0	0	0	0
02470200 LITTLE BASSETT CK NR CHATOM,ALA. LAT=31 27 26 LONG=088 09 58 STREAM STATE=01 COUNTY= DIST.=01																						
1967	1	0	1	0	0	0	0	0	1	0	0	0	0	0	0	0	1	0	0	0	0	0
1969	1	0	1	0	0	0	0	0	1	0	0	0	0	0	0	0	1	0	0	0	0	0
02470202 EAST BASSETT CK NR WAGARVILLE,ALA. LAT=31 28 17 LONG=088 07 24 STREAM STATE=01 COUNTY= DIST.=01																						
1965	1	1	1	1	1	0	1	0	1	1	0	1	0	0	0	0	1	0	0	0	0	0
02470205 BASSETT C AT BASSETTS C, ALA. LAT=31 27 52 LONG=088 01 50 STREAM STATE=01 COUNTY= DIST.=01																						
1967	1	0	1	0	0	0	0	0	1	0	0	0	0	0	0	0	1	0	0	0	0	0
02470240 TOMBIGBEE RIVER NEAR CARLTON, ALA. LAT=31 21 40 LONG=087 53 19 STREAM STATE=01 COUNTY=025 DIST.=01																						
1971	2	1	1	1	1	0	1	1	1	1	0	1	0	1	0	0	1	0	0	0	0	0

WATER YEAR	NO. SAMPL	D.S.	HARD-NESS	MAJ-OR CAT-IONS	SIL-ICA	ALU-MI-NUM	IRON	MAN-GA-NESE	MAJ_OR AN-IONS	FLU-O-RIDE	CAR-BON	NI_TRO-GEN	PHOS_PHO-ROUS	D.O.	BOD	COD	PH	PES-TI-CIDES	RAD_IO-CHEM-ICAL	BIO-LOG-IC	SEDMT SUS	SEDMT BED
02470270 LEWIS CK NR MCINTOSH,ALA.										LAT=31 20 18 LONG=088 01 53					STREAM		STATE=01		CCUNTY=		DIST.=01	
1967	1	0	1	0	0	0	0	0	1	0	0	0	0	0	0	0	1	0	0	0	0	0
1969	1	0	1	0	0	0	0	0	1	0	0	0	0	0	0	0	1	0	0	0	0	0
02470280 TOMBIGBEE R NR MCINTOSH,ALA.										LAT=		LONG=			STREAM		STATE=01		CCUNTY=		DIST.=01	
1967	1	0	1	0	0	0	0	0	1	0	0	0	0	0	0	0	1	0	0	0	0	0
02470370 BILBO CREEK NEAR MCINTOSH, ALA.										LAT=31 14 07 LONG=088 01 15					STREAM		STATE=01		CCUNTY=		DIST.=01	
1967	1	0	1	0	0	0	0	0	1	0	0	0	0	0	0	0	1	0	0	0	0	0
1969	1	0	1	0	0	0	0	0	1	0	0	0	0	0	0	0	1	0	0	0	0	0
02470500 MOBILE R NR MOUNT VERNON, ALA.										LAT=31 05 11 LONG=087 58 38					STREAM		STATE=01		CCUNTY=		DIST.=01	
1967	2	0	2	0	0	0	0	0	2	0	0	0	0	0	0	0	2	0	0	0	0	0
02470520 CEDAR C BELOW BRANCH NR CITRONELLE, ALA.										LAT=31 07 10 LONG=088 12 28					STREAM		STATE=01		CCUNTY=097		DIST.=01	
1964	1	0	1	0	0	0	0	0	1	0	0	0	0	0	0	0	1	0	0	0	0	0
1968	11	0	11	0	0	0	0	0	11	0	0	0	0	0	0	0	11	0	0	0	0	0
1969	11	0	11	0	0	0	0	0	11	0	0	0	0	0	0	0	11	0	0	0	0	0
1970	13	0	13	0	0	0	0	0	13	0	0	0	0	0	0	0	13	0	0	0	0	0
1971	12	0	12	0	0	0	0	0	12	0	0	0	0	0	0	0	12	0	0	0	0	0
1973	2	0	1	0	0	0	0	0	2	0	0	0	0	0	0	0	2	0	0	0	0	0
02470530 CEDAR CREEK AT COUNTY ROAD 36 ALA										LAT=31 07 09 LONG=088 09 52					STREAM		STATE=01		CCUNTY=		DIST.=01	
1963	2	0	2	0	0	0	0	0	2	0	0	0	0	0	0	0	2	0	0	0	0	0
1964	1	0	1	0	0	0	0	0	1	0	0	0	0	0	0	0	1	0	0	0	0	0
1967	1	0	1	0	0	0	0	0	1	0	0	0	0	0	0	0	1	0	0	0	0	0
02470540 CITRONELLE BRANCH AT CITRONELLE ALA										LAT=31 05 41 LONG=088 11 48					STREAM		STATE=01		CCUNTY=		DIST.=01	
1963	1	0	1	0	0	0	0	0	1	0	0	0	0	0	0	0	1	0	0	0	0	0
02470560 LITTLE CREEK AT CITRONELLE, ALA.										LAT=31 04 04 LONG=088 10 25					STREAM		STATE=01		CCUNTY=097		DIST.=01	
1963	1	0	1	0	0	0	0	0	1	0	0	0	0	0	0	0	1	0	0	0	0	0
1971	2	0	2	0	0	0	0	0	2	0	0	0	0	0	0	0	2	0	0	0	0	0
1972	1	0	0	0	0	0	0	0	1	0	0	0	0	0	0	0	1	0	0	0	0	0
1973	3	0	1	0	0	0	0	0	3	0	0	0	0	0	0	0	3	0	0	0	0	0

WATER YEAR	NO. SAMPL	D.S.	HARD-NESS	MAJ-OR CAT-IONS	SIL-ICA	ALU-MI-NUM	IRON	MAN-GA-NESE	MAJ_OR AN-IONS	FLU-O-RIDE	CAR-BON	NI_TRO-GEN	PHOS_PHO-ROUS	D.O.	BOD	COD	PH	PES-TI-CIDES	RAD_IO-CHEM-ICAL	BIO-LOG-IC	SEDMT SUS	SEDMT BED
02470605 CEDAR CREEK ABOVE CEDAR CREEK FALLS ALA										LAT=31 04 05 LONG=088 06 01					STREAM		STATE=01	COUNTY=		DIST.=01	
1963	1	0	1	0	0	0	0	0	1	0	0	0	0	0	0	0	1	0	0	0	0	0
1967	1	0	1	0	0	0	0	0	1	0	0	0	0	0	0	0	1	0	0	0	0	0
02470607 BULL BRANCH CK NR CITRONELLE,ALA.										LAT=31 02 38 LONG=088 06 00					STREAM		STATE=01	COUNTY=		DIST.=01	
1967	1	0	1	0	0	0	0	0	1	0	0	0	0	0	0	0	1	0	0	0	0	0
1968	1	0	1	0	0	0	0	0	1	0	0	0	0	0	0	0	1	0	0	0	0	0
1969	2	0	1	0	0	0	0	0	1	0	0	0	0	0	0	0	1	0	0	0	0	0
1970	4	0	4	0	0	0	0	0	4	0	0	0	0	0	0	0	4	0	0	0	0	0
02470610 CEDAR CREEK AT CEDAR CREEK FALLS, ALA.										LAT=31 03 23 LONG=088 04 23					STREAM		STATE=01	COUNTY=097		DIST.=01	
1954	1	1	1	1	1	0	1	0	1	1	0	1	0	0	0	0	1	0	0	0	0	0
1963	1	1	1	1	1	0	1	0	1	1	0	1	0	0	0	0	1	0	0	0	0	0
1967	2	0	2	0	0	0	0	0	2	0	0	0	0	0	0	0	2	0	0	0	0	0
1968	6	0	6	0	0	0	0	0	6	0	0	0	0	0	0	0	6	0	0	0	0	0
1969	8	0	8	0	0	0	0	0	8	0	0	0	0	0	0	0	8	0	0	0	0	0
1970	4	0	4	0	0	0	0	0	4	0	0	0	0	0	0	0	4	0	0	0	0	0
1971	4	0	4	0	0	0	0	0	4	0	0	0	0	0	0	0	4	0	0	0	0	0
02470615 CEDAR CREEK AT MT VERNON ALA										LAT=31 04 32 LONG=088 01 22					STREAM		STATE=01	COUNTY=		DIST.=01	
1960	1	0	1	1	0	0	0	0	1	0	0	0	0	0	0	0	1	0	0	0	0	0
1967	1	0	1	0	0	0	0	0	1	0	0	0	0	0	0	0	1	0	0	0	0	0
02470649 COLD CREEK RESERVOIR NEAR BUCKS, ALA.										LAT=30 48 00 LONG=088 04 00 LAKE/RESERVOIR							STATE=01	COUNTY=097		DIST.=01	
1971	2	1	1	1	1	0	1	1	2	1	0	1	0	1	0	0	1	0	0	0	0	0
02470800 BAYOU SARA NR SARALAND, ALA.										LAT=30 49 48 LONG=088 06 20					STREAM		STATE=01	COUNTY=		DIST.=01	
1967	2	0	2	0	0	0	0	0	2	0	0	0	0	0	0	0	2	0	0	0	0	0
02470910 CHICKASAW C AT CO. BRIDGE NR GULFCREST,AL.										LAT=31 00 28 LONG=088 13 30					STREAM		STATE=01	COUNTY=097		DIST.=01	
1963	2	0	2	0	0	0	0	0	2	0	0	0	0	0	0	0	2	0	0	0	0	0
1967	4	0	4	0	0	0	0	0	4	0	0	0	0	0	0	0	4	0	0	0	0	0
1968	12	0	12	0	0	0	0	0	12	0	0	0	0	0	0	0	12	0	0	0	0	0
1969	12	0	12	0	0	0	0	0	12	0	0	0	0	0	0	0	12	0	0	0	0	0
1970	13	0	13	0	0	0	0	0	13	0	0	0	0	0	0	0	13	0	0	0	0	0
1971	12	0	12	0	0	0	0	0	12	0	0	0	0	0	0	0	12	0	0	0	0	0
1973	2	0	1	0	0	0	0	0	2	0	0	0	0	0	0	0	2	0	0	0	0	0

WATER YEAR	NO. SAMPL	D.S.	HARD-NESS	MAJ-OR CAT-IONS	SIL-ICA	ALU-MI-NUM	IRON	MAN-GA-NESE	MAJ_OR AN-IONS	FLU-O-RIDE	CAR-BON	NI_TRO-GEN	PHOS_PHO-ROUS	D.O.	BOD	COD	PH	PES-TI-CIDES	RAD_IC-CHEM-ICAL	BIO-LOG-IC	SEDMT SUS	SEDMT BED
02470925 CHICKASAW C AT CHUNCHULA, ALA.										LAT=30 55 18 LONG=088 11 35					STREAM		STATE=01	CCUNTY=		DIST.=01		
1967	2	0	2	0	0	0	0	0	2	0	0	0	0	0	0	0	2	0	0	0	0	0
02471000 CHICKASAW CK NR WHISTLER,ALA.										LAT=30 49 13 LONG=088 09 14					STREAM		STATE=01	CCUNTY=		DIST.=01		
1954	2	2	2	2	2	0	2	0	2	2	0	2	0	0	0	0	2	0	0	0	0	0
1962	2	1	1	1	1	0	1	0	1	1	0	1	0	0	0	0	1	0	0	0	0	0
1963	6	0	1	0	0	0	0	0	1	0	0	0	0	0	0	0	1	0	0	0	0	0
1964	12	0	0	0	0	0	0	0	0	0	0	0	0	0	0	0	0	0	0	0	0	0
1965	11	0	1	0	0	0	0	0	1	0	0	0	0	0	0	0	1	0	0	0	0	0
1966	9	0	0	0	0	0	0	0	0	0	0	0	0	0	0	0	0	0	0	0	0	0
1967	15	0	5	0	0	0	0	0	5	0	0	0	0	0	0	0	5	0	0	0	0	0
1968	8	0	0	0	0	0	0	0	0	0	0	0	0	0	0	0	0	0	0	0	0	0
1969	1	0	0	0	0	0	0	0	0	0	0	0	0	0	0	0	0	0	0	0	0	0
1970	1	0	0	0	0	0	0	0	0	0	0	0	0	0	0	0	0	0	0	0	0	0
02471001 CHICKASAW CREEK NEAR KUSHLA, ALA.										LAT=30 48 10 LONG=088 08 36					STREAM		STATE=01	CCUNTY=097		DIST.=01		
1969	1	0	1	0	0	0	0	0	1	0	0	0	0	0	0	0	1	0	0	0	0	0
1970	9	0	0	0	0	0	0	0	0	0	0	0	0	0	0	0	0	0	0	0	0	0
1971	17	7	10	7	7	1	6	6	10	7	0	7	0	0	0	0	10	0	0	0	0	0
1972	8	4	4	4	4	0	4	4	7	4	0	4	0	4	0	0	5	0	0	0	0	0
02471002 SEABURY CREEK NEAR LOTT, ALA.										LAT=30 48 31 LONG=088 14 11					STREAM		STATE=01	COUNTY=		DIST.=01		
1969	1	0	1	0	0	0	0	0	1	0	0	0	0	0	0	0	1	0	0	0	0	0
02471004 RED CREEK NEAR SEMMES, ALA.										LAT=30 44 55 LONG=088 10 50					STREAM		STATE=01	COUNTY=		DIST.=01		
1969	1	0	1	0	0	0	0	0	1	0	0	0	0	0	0	0	1	0	0	0	0	0
02471005 CLEAR CREEK AT U.S. HWY. 98 AT MOBILE										LAT=30 44 37 LONG=088 10 50					STREAM		STATE=01	COUNTY=		DIST.=01		
1969	1	0	1	0	0	0	0	0	1	0	0	0	0	0	0	0	1	0	0	0	0	0
02471006 EIGHTMILE C NR EIGHT MILE, ALA.										LAT=30 44 55 LONG=088 07 27					STREAM		STATE=01	CCUNTY=		DIST.=01		
1967	2	0	2	0	0	0	0	0	2	0	0	0	0	0	0	0	2	0	0	0	0	0
02471010 MOBILE R AT U.S. HWY 90 AT SCOTT PAPER CO.										LAT=30 44 00 LONG=088 02 35					STREAM		STATE=01	CCUNTY=		DIST.=01		
1967	2	0	2	0	0	0	0	0	2	0	0	0	0	0	0	0	2	0	0	0	0	0

WATER YEAR	NO. SAMPL	D.S.	HARD-NESS	MAJ-OR CAT-IONS	SIL-ICA	ALU-MI-NUM	IRON	MAN-GA-NESE	MAJ_OR AN-IONS	FLU-O-RIDE	CAR-BON	NI_TRO-GEN	PHOS_PHO-ROUS	D.O.	BOD	COD	PH	PES-TI-CIDES	RAD_IC-CHEM-ICAL	BIC-LOG-IC	SUS	SEDMT BED
02471018 MOBILE R,BANKHEAD TUNNEL, AT MOBILE, ALA. LAT=30 41 28 LONG=088 02 14 STREAM STATE=01 COUNTY=097 DIST.=01																						
1971	2	1	1	1	1	0	1	1	1	1	0	1	0	1	0	0	1	0	0	0	0	0
02471028 RAINS CREEK NEAR STOCKTON, ALA. LAT=30 57 28 LONG=087 49 36 STREAM STATE=01 COUNTY= DIST.=01																						
1969	1	0	1	0	0	0	0	0	1	0	0	0	0	0	0	0	1	0	0	0	0	0
02471029 DENNIS CREEK NEAR STOCKTON, ALA. LAT=30 55 11 LONG=087 51 13 STREAM STATE=01 COUNTY= DIST.=01																						
1969	1	0	1	0	0	0	0	0	1	0	0	0	0	0	0	0	1	0	0	0	0	0
02471030 MARTIN BRANCH BELOW STOCKTON, ALA. LAT=30 53 58 LONG=087 51 04 STREAM STATE=01 COUNTY= DIST.=01																						
1969	1	0	1	0	0	0	0	0	1	0	0	0	0	0	0	0	1	0	0	0	0	0
02471031 RED HILL CREEK BELOW STOCKTON, ALA. LAT=30 52 52 LONG=087 51 48 STREAM STATE=01 COUNTY= DIST.=01																						
1969	1	0	1	0	0	0	0	0	1	0	0	0	0	0	0	0	1	0	0	0	0	0
02471033 BAY MINETTE C NR STAPLETON, ALA. LAT=30 46 15 LONG=087 49 45 STREAM STATE=01 COUNTY= DIST.=01																						
1967	1	0	1	0	0	0	0	0	1	0	0	0	0	0	0	0	1	0	0	0	0	0
02471036 WHITEHOUSE C NR BROMLEY, ALA. LAT=30 46 34 LONG=087 52 17 STREAM STATE=01 COUNTY= DIST.=01																						
1967	1	0	1	0	0	0	0	0	1	0	0	0	0	0	0	0	1	0	0	0	0	0
02471045 MONTLIMAR CK AT AIRPORT BLVD.,MOBILE,ALA. LAT=30 40 34 LONG=088 07 56 STREAM STATE=01 COUNTY= DIST.=01																						
1962	4	0	0	0	0	0	0	0	0	0	0	0	0	0	0	0	0	0	0	0	0	0
1963	3	0	0	0	0	0	0	0	0	0	0	0	0	0	0	0	0	0	0	0	0	0
1964	11	0	0	0	0	0	0	0	0	0	0	0	0	0	0	0	0	0	0	0	0	0
1965	4	0	1	0	0	0	0	0	1	0	0	0	0	0	0	0	0	0	0	0	0	0
1966	2	0	0	0	0	0	0	0	0	0	0	0	0	0	0	0	0	0	0	0	0	0
1968	1	0	0	0	0	0	0	0	0	0	0	0	0	0	0	0	0	0	0	0	0	0
02471065 MONTLIMAR CK AT U.S.HWY.90 AT MOBILE,ALA. LAT=30 39 03 LONG=088 07 28 STREAM STATE=01 COUNTY= DIST.=01																						
1962	1	0	0	0	0	0	0	0	0	0	0	0	0	0	0	0	0	0	0	0	0	0
1964	7	0	0	0	0	0	0	0	0	0	0	0	0	0	0	0	0	0	0	0	0	0
1965	2	0	0	0	0	0	0	0	0	0	0	0	0	0	0	0	0	0	0	0	0	0
1966	10	0	9	0	0	0	0	0	9	0	0	0	0	0	0	0	9	0	0	0	0	0
1967	5	0	4	0	0	0	0	0	4	0	0	0	0	0	0	0	4	0	0	0	0	0
1968	1	0	0	0	0	0	0	0	0	0	0	0	0	0	0	0	0	0	0	0	0	0

WATER YEAR	NO. SAMPL	D.S.	HARD-NESS	MAJ-OR CAT-IONS	SIL-ICA	ALU-MI-NUM	IRON	MAN-GA-NESE	MAJ-OR AN-IONS	FLU-O-RIDE	CAR-BON	NI-TRO-GEN	PHOS-PHO-ROUS	D.O.	BOD	COD	PH	PES-TI-CIDES	RAD-IO-CHEM-ICAL	BIO-LOG-IC	SEDMT SUS	SEDMT BED
	02471075 HALLS MILL C NR THEODORE, ALA.									LAT=30 36 29 LONG=088 09 44					STREAM		STATE=01 COUNTY=			DIST.=01		
1967	2	0	2	0	0	0	0	0	2	0	0	0	0	0	0	0	2	0	0	0	0	0
	02471078 FOWL R NR LAURENDINE, ALA.									LAT=30 30 02 LONG=088 10 53					STREAM		STATE=01 COUNTY=			DIST.=01		
1967	2	0	2	0	0	0	0	0	2	0	0	0	0	0	0	0	2	0	0	0	0	0
	02479418 ESCATAWPA R AT ESCATAWPA, ALA.									LAT=31 17 27 LONG=088 18 39					STREAM		STATE=01 COUNTY=			DIST.=01		
1967	1	0	1	0	0	0	0	0	1	0	0	0	0	0	0	0	1	0	0	0	0	0
	02479425 ESCATAWPA R AT DEER PARK, ALA.									LAT=31 13 01 LONG=088 19 16					STREAM		STATE=01 COUNTY=			DIST.=01		
1967	1	0	1	0	0	0	0	0	1	0	0	0	0	0	0	0	1	0	0	0	0	0
	02479435 BENNETT CREEK AT COUNTY BRIDGE AT CITRONEL									LAT=31 07 32 LONG=088 17 02					STREAM		STATE=01 COUNTY=			DIST.=01		
1963	1	0	1	0	0	0	0	0	1	0	0	0	0	0	0	0	1	0	0	0	0	0
	02479437 BENNETT C AB MTH OF BEAVER POND BRANCH ALA									LAT=31 06 55 LONG=088 18 00					STREAM		STATE=01 COUNTY=			DIST.=01		
1963	2	0	2	0	0	0	0	0	2	0	0	0	0	0	0	0	2	0	0	0	0	0
	02479438 BEAVER POND BRANCH NEAR CITRONELLE, ALA.									LAT=31 06 45 LONG=088 14 47					STREAM		STATE=01 COUNTY=097			DIST.=01		
1969	1	0	1	0	0	0	0	0	1	0	0	0	0	0	0	0	1	0	0	0	0	0
1970	12	0	12	0	0	0	0	0	12	0	0	0	0	0	0	0	12	0	0	0	0	0
1971	12	0	12	0	0	0	0	0	12	0	0	0	0	0	0	0	12	0	0	0	0	0
1973	3	0	1	0	0	0	0	0	3	0	0	0	0	0	0	0	3	0	0	0	0	0
	02479439 UNNAMED TR TO BEAVER POND B AT HY 45, ALA.									LAT=31 07 03 LONG=088 14 50					STREAM		STATE=01 COUNTY=097			DIST.=01		
1963	1	0	1	0	0	0	0	0	1	0	0	0	0	0	0	0	1	0	0	0	0	0
1967	7	0	7	0	0	0	0	0	7	0	0	0	0	0	0	0	7	0	0	0	0	0
1968	12	0	12	0	0	0	0	0	12	0	0	0	0	0	0	0	12	0	0	0	0	0
1969	12	0	12	0	0	0	0	0	12	0	0	0	0	0	0	0	12	0	0	0	0	0
1970	13	0	13	0	0	0	0	0	13	0	0	0	0	0	0	0	13	0	0	0	0	0
1971	12	0	12	0	0	0	0	0	12	0	0	0	0	0	0	0	12	0	0	0	0	0
1973	2	0	1	0	0	0	0	0	2	0	0	0	0	0	0	0	2	0	0	0	0	0
	02479441 SANDY FORD BRANCH NEAR CITRONELLE ALA									LAT=31 06 05 LONG=088 15 55					STREAM		STATE=01 COUNTY=			DIST.=01		
1963	1	0	1	0	0	0	0	0	1	0	0	0	0	0	0	0	1	0	0	0	0	0

WATER YEAR	NO. SAMPL	D.S.	HARD-NESS	MAJ-OR CAT-IONS	SIL-ICA	ALU-MI-NUM	IRON	MAN-GA-NESE	MAJ_OR AN-IONS	FLU-O-RIDE	CAR-BON	NI_TRO-GEN	PHOS_PHO-ROUS	D.O.	BOD	COD	PH	PES-TI-CIDES	RAD_IO-CHEM-ICAL	BIO-LOG-IC	SEDMT SUS	SEDMT BED
02479447 BEAVER POND BRANCH AT MOUTH, ALA. LAT=31 06 54 LONG=088 18 10 STREAM STATE=01 COUNTY=097 DIST.=01																						
1963	2	0	2	0	0	0	0	0	2	0	0	0	0	0	0	0	2	0	0	0	0	0
1967	4	0	4	0	0	0	0	0	4	0	0	0	0	0	0	0	4	0	0	0	0	0
1968	11	0	11	0	0	0	0	0	11	0	0	0	0	0	0	0	11	0	0	0	0	0
1969	15	0	11	0	0	0	0	0	11	0	0	0	0	0	0	0	11	0	0	0	0	0
1970	13	0	13	0	0	0	0	0	13	0	0	0	0	0	0	0	13	0	0	0	0	0
1971	12	0	12	0	0	0	0	0	12	0	0	0	0	0	0	0	12	0	0	0	0	0
1973	3	0	1	0	0	0	0	0	3	0	0	0	0	0	0	0	3	0	0	0	0	0
02479450 ESCATAWPA RIVER AT COUNTY ROAD 96 ALA LAT=31 05 05 LONG=088 22 27 STREAM STATE=01 COUNTY= DIST.=01																						
1963	1	0	1	0	0	0	0	0	1	0	0	0	0	0	0	0	1	0	0	0	0	0
1965	1	1	1	1	1	0	1	0	1	1	0	1	0	0	0	0	1	0	0	0	0	0
1967	2	0	2	0	0	0	0	0	2	0	0	0	0	0	0	0	2	0	0	0	0	0
02479465 PUPPY CREEK AT CITRONELLE, ALA. LAT=31 04 24 LONG=088 14 50 STREAM STATE=01 COUNTY=097 DIST.=01																						
1963	1	0	1	0	0	0	0	0	1	0	0	0	0	0	0	0	1	0	0	0	0	0
1970	10	0	10	0	0	0	0	0	10	0	0	0	0	0	0	0	10	0	0	0	0	0
1971	12	0	12	0	0	0	0	0	12	0	0	0	0	0	0	0	12	0	0	0	0	0
1973	3	0	1	0	0	0	0	0	3	0	0	0	0	0	0	0	3	0	0	0	0	0
02479466 PUPPY C ON RUSSELL ROAD NR CITRONELLE,ALA. LAT=31 03 21 LONG=088 15 00 STREAM STATE=01 COUNTY=097 DIST.=01																						
1970	11	0	11	0	0	0	0	0	11	0	0	0	0	0	0	0	11	0	0	0	0	0
1971	12	0	12	0	0	0	0	0	12	0	0	0	0	0	0	0	12	0	0	0	0	0
1973	3	0	1	0	0	0	0	0	3	0	0	0	0	0	0	0	3	0	0	0	0	0
02479467 UNNAMED TR TO PUPPY C NR CITRONELLE, ALA. LAT=31 03 21 LONG=088 16 05 STREAM STATE=01 COUNTY=097 DIST.=01																						
1971	6	0	6	0	0	0	0	0	6	0	0	0	0	0	0	0	6	0	0	0	0	0
1973	3	0	1	0	0	0	0	0	3	0	0	0	0	0	0	0	3	0	0	0	0	0
02479468 PUPPY CREEK AT COUNTY BRIDGE, ALA. LAT=31 01 04 LONG=088 20 50 STREAM STATE=01 COUNTY=097 DIST.=01																						
1963	2	0	2	0	0	0	0	0	2	0	0	0	0	0	0	0	2	0	0	0	0	0
1964	1	0	1	0	0	0	0	0	1	0	0	0	0	0	0	0	1	0	0	0	0	0
1966	1	0	1	0	0	0	0	0	1	0	0	0	0	0	0	0	1	0	0	0	0	0
1967	7	0	7	0	0	0	0	0	7	0	0	0	0	0	0	0	7	0	0	0	0	0
1968	12	0	12	0	0	0	0	0	12	0	0	0	0	0	0	0	12	0	0	0	0	0
1969	12	0	12	0	0	0	0	0	12	0	0	0	0	0	0	0	12	0	0	0	0	0
1970	13	0	13	0	0	0	0	0	13	0	0	0	0	0	0	0	13	0	0	0	0	0
1971	13	0	12	0	0	0	0	0	12	0	0	0	0	0	0	0	12	0	0	0	0	0
1972	1	0	0	0	0	0	0	0	1	0	0	0	0	0	0	0	1	0	0	0	0	0

WATER YEAR	NO. SAMPL	D.S.	HARD-NESS	MAJ-OR CAT-IONS	SIL-ICA	ALU-MI-NUM	IRON	MAN-GA-NESE	MAJ_OR AN-IONS	FLU-O-RIDE	CAR-BON	NI_TRO-GEN	PHOS_PHO-ROUS	D.O.	BOD	COD	PH	PES-TI-CIDES	RAD_IC-CHEM-ICAL	BIC-LOG-IC	SEDMT SUS	SEDMT BED
02479468 PUPPY CREEK AT COUNTY BRIDGE, ALA.										LAT=31 01 04 LONG=088 20 50					STREAM		STATE=01 COUNTY=097 DIST.=01				
1973	3	0	1	0	0	0	0	0	3	0	0	0	0	0	0	0	3	0	0	0	0	0
02479500 ESCATAWPA RIVER NEAR WILMER, ALA.										LAT=30 51 44 LONG=088 25 04					STREAM		STATE=01 COUNTY=097 DIST.=01				
1946	9	0	0	0	0	0	0	0	0	0	0	0	0	0	0	0	0	0	0	0	0	0
1947	4	0	0	0	0	0	0	0	0	0	0	0	0	0	0	0	0	0	0	0	0	0
1954	2	2	2	2	2	0	2	0	2	2	0	2	0	0	0	0	2	0	0	0	0	0
1958	2	0	0	0	0	0	0	0	0	0	0	0	0	0	0	0	0	0	0	0	0	0
1959	4	0	0	0	0	0	0	0	0	0	0	0	0	0	0	0	0	0	0	0	0	0
1960	2	0	0	0	0	0	0	0	0	0	0	0	0	0	0	0	0	0	0	0	0	0
1961	1	0	0	0	0	0	0	0	0	0	0	0	0	0	0	0	0	0	0	0	0	0
1962	3	1	1	1	1	0	1	0	1	1	0	1	0	0	0	0	1	0	0	0	0	0
1963	7	0	1	0	0	0	0	0	1	0	0	0	0	0	0	0	1	0	0	0	0	0
1964	18	0	1	0	0	0	0	0	1	0	0	0	0	0	0	0	1	0	0	0	0	0
1965	13	0	1	0	0	0	0	0	1	0	0	0	0	0	0	0	1	0	0	0	0	0
1966	18	0	9	0	0	0	0	0	9	0	0	0	0	0	0	0	9	0	0	0	0	0
1967	15	0	5	0	0	0	0	0	5	0	0	0	0	0	0	0	5	0	0	0	0	0
1968	9	0	0	0	0	0	0	0	0	0	0	0	0	0	0	0	0	0	0	0	0	0
1969	12	1	2	1	1	0	1	0	2	1	0	1	0	0	0	0	2	0	0	0	0	0
1970	6	0	0	0	0	0	0	0	0	0	0	0	0	0	0	0	0	0	0	0	0	0
1971	6	0	2	0	0	0	0	0	2	0	0	0	0	0	0	0	2	0	0	0	0	0
1972	6	3	3	3	3	0	3	3	6	3	0	3	0	3	0	0	3	0	0	0	0	0
1973	2	1	1	1	1	0	1	1	2	1	0	1	0	1	0	0	1	0	0	0	0	0
02479583 FLAT CREEK NEAR WILMER, ALA.										LAT=30 46 40 LONG=088 24 09					STREAM		STATE=01 COUNTY= DIST.=01				
1969	1	0	1	0	0	0	0	0	1	0	0	0	0	0	0	0	1	0	0	0	0	0
02479950 COLLINS CREEK NEAR FAIRVIEW, ALA.										LAT=30 48 40 LONG=088 18 57					STREAM		STATE=01 COUNTY= DIST.=01				
1969	1	0	1	0	0	0	0	0	1	0	0	0	0	0	0	0	1	0	0	0	0	0
02480005 HAMILTON CREEK NEAR SEMMES, ALA.										LAT=30 44 18 LONG=088 15 33					STREAM		STATE=01 COUNTY= DIST.=01				
1969	1	0	1	0	0	0	0	0	1	0	0	0	0	0	0	0	1	0	0	0	0	0
02480008 BIG CREEK RE AT PUMP STA. NR SEMMES, ALA.										LAT=30 34 00 LONG=088 19 00					LAKE/RESERVOIR		STATE=01 COUNTY=097 DIST.=01				
1971	2	1	1	1	1	0	1	1	2	1	0	1	0	1	0	0	1	0	0	0	0	0

WATER YEAR	NO. SAMPL	D.S.	HARD-NESS	MAJ-OR CAT-ICNS	SIL-ICA	ALU-MI-NUM	IRON	MAN-GA-NESE	MAJ_OR AN-IONS	FLU-O-RIDE	CAR-BON	NI_TRO-GEN	PHOS_PHO-ROUS	D.O.	BOD	COD	PH	PES-TI-CIDES	RAD_IC-CHEM-ICAL	BIO-LOG-IC	SEDMT SUS	SEDMT BED
	02480015 PIERCE CREEK NEAR SEVEN HILLS, ALA.									LAT=30 41 13 LONG=088 17 34					STREAM		STATE=01 COUNTY=			DIST.=01		
1969	1	0	1	0	0	0	0	0	1	0	0	0	0	0	0	0	1	0	0	0	0	0
	02480020 BIG C NR SEVEN HILLS, ALA.									LAT=30 38 21 LONG=088 23 35					STREAM		STATE=01 COUNTY=			DIST.=01		
1967	2	0	2	0	0	0	0	0	2	0	0	0	0	0	0	0	2	0	0	0	0	0
	02480037 MILLER C NR DEES, ALA.									LAT=30 36 18 LONG=088 21 08					STREAM		STATE=01 COUNTY=			DIST.=01		
1967	2	0	2	0	0	0	0	0	2	0	0	0	0	0	0	0	2	0	0	0	0	0
	03568790 DIXIE BROWN SPRING NR VALLEY HEAD, ALA.									LAT=34 36 48 LONG=087 37 50					SPRING		STATE=01 COUNTY=049			DIST.=01		
1970	8	0	0	0	0	0	0	0	0	0	0	0	0	0	0	0	0	0	0	0	0	0
1971	8	0	1	0	0	0	0	0	1	0	0	0	0	0	0	0	1	0	0	0	0	0
	03572300 MUD CK NR SCOTTSBORO,ALA.									LAT=34 47 17 LONG=085 58 37					STREAM		STATE=01 COUNTY=			DIST.=01		
1965	1	1	1	1	1	0	1	0	1	1	0	1	0	0	0	0	1	0	0	0	0	0
	03572400 BRYANT CK NR PISGAH,ALA.									LAT=34 38 48 LONG=085 50 34					STREAM		STATE=01 COUNTY=			DIST.=01		
1965	1	1	1	1	1	0	1	0	1	1	0	1	0	0	0	0	1	0	0	0	0	0
	03572500 TENNESSEE R NR SCOTTSBORO,ALA.									LAT=34 38 20 LONG=085 58 28					STREAM		STATE=01 COUNTY=			DIST.=01		
1965	1	1	1	1	1	0	1	0	1	1	0	1	0	0	0	0	1	0	0	0	0	0
	03572700 SOUTH SAUTY CK NR MACEDONIA,ALA.									LAT=34 29 58 LONG=085 57 52					STREAM		STATE=01 COUNTY=			DIST.=01		
1965	1	1	1	1	1	0	1	0	1	1	0	1	0	0	0	0	1	0	0	0	0	0
	03572870 TOWN CREEK AT GUEST BRIDGE, ALA.									LAT=34 25 38 LONG=085 52 33					STREAM		STATE=01 COUNTY=049			DIST.=01		
1971	7	7	7	7	7	0	7	0	7	0	0	7	7	0	0	0	7	0	0	0	0	0
1972	3	3	3	3	3	0	3	0	3	0	0	3	3	0	0	0	3	0	0	0	0	0
	03572900 TOWN CREEK NEAR GERALDINE, ALA.									LAT=34 22 42 LONG=085 59 25					STREAM		STATE=01 COUNTY=049			DIST.=01		
1963	10	0	0	0	0	0	0	0	0	0	0	0	0	0	0	0	0	0	0	0	0	0
1964	9	0	0	0	0	0	0	0	0	0	0	0	0	0	0	0	0	0	0	0	0	0
1965	10	0	0	0	0	0	0	0	0	0	0	0	0	0	0	0	0	0	0	0	0	0
1966	21	3	11	3	3	1	3	0	11	1	0	3	0	0	0	0	11	0	0	0	0	0
1967	19	5	8	5	5	0	5	0	8	0	0	5	0	0	0	0	8	0	0	0	0	0
1968	12	0	3	0	0	0	0	0	3	0	0	0	0	0	0	0	3	0	0	0	0	0

WATER YEAR	NO. SAMPL	D.S.	HARD-NESS	MAJ-OR CAT-IONS	SIL-ICA	ALU-MI-NUM	IRON	MAN-GA-NESE	MAJ-OR AN-IONS	FLU-O-RIDE	CAR-BON	NI-TRO-GEN	PHOS-PHO-ROUS	D.O.	BOD	COD	PH	PES-TI-CIDES	RAD-IO-CHEM-ICAL	BIO-LOG-IC	SEDMT SUS	SEDMT BED
03572900 TOWN CREEK NEAR GERALDINE, ALA.										LAT=34 22 42		LONG=085 59 25			STREAM		STATE=01	COUNTY=049		DIST.=01		
1969	8	0	0	0	0	0	0	0	0	0	0	0	0	0	0	0	0	0	0	0	0	0
1970	13	4	4	4	4	0	3	0	4	0	0	4	4	0	0	0	4	0	0	0	0	0
1971	15	6	8	6	6	0	6	0	8	0	0	6	6	0	0	0	8	0	0	0	0	0
1972	3	3	3	3	3	0	3	0	3	0	0	3	3	0	0	0	3	0	0	0	0	0
03572905 TOWN CREEK AT ELROD BRIDGE, ALA.										LAT=34 23 24		LONG=086 01 12			STREAM		STATE=01	COUNTY=049		DIST.=01		
1971	5	5	5	5	5	0	5	0	5	0	0	5	5	0	0	0	5	0	0	0	0	0
1972	3	3	3	3	3	0	3	0	3	0	0	3	3	0	0	0	3	0	0	0	0	0
03572990 SHORT CK NR MYRTLETREE CHURCH,ALA.										LAT=		LONG=			STREAM		STATE=01	COUNTY=		DIST.=01		
1965	1	1	1	1	1	0	1	0	1	1	0	1	0	0	0	0	1	0	0	0	0	0
03573180 SCARHAM C NR PAINTER, ALA.										LAT=34 17 41		LONG=086 05 47			STREAM		STATE=01	COUNTY=		DIST.=01		
1967	2	0	2	0	0	0	0	0	2	0	0	0	0	0	0	0	2	0	0	0	0	0
03573430 BIG SPRING CREEK NEAR BROOKSVILLE, ALA.										LAT=34 13 08		LONG=086 24 30			STREAM		STATE=01	COUNTY=		DIST.=01		
1968	1	0	1	0	0	0	0	0	1	0	0	0	0	0	0	0	1	0	0	0	0	0
03574230 PAINT ROCK RIVER NEAR PRINCETON, ALA.										LAT=34 49 40		LONG=086 14 36			STREAM		STATE=01	COUNTY=		DIST.=01		
1969	7	4	4	4	4	0	7	0	4	0	0	4	0	0	0	0	4	0	0	0	0	0
1970	3	3	3	3	2	0	2	0	3	0	0	3	0	0	0	0	3	0	0	0	0	0
03574500 PAINT ROCK RIVER NEAR WOODVILLE, ALA.										LAT=34 37 27		LONG=086 18 23			STREAM		STATE=01	COUNTY=		DIST.=01		
1963	9	0	0	0	0	0	0	0	0	0	0	0	0	0	0	0	0	0	0	0	0	0
1964	13	0	0	0	0	0	0	0	0	0	0	0	0	0	0	0	0	0	0	0	0	0
1965	17	1	1	1	0	1	1	1	1	1	0	1	0	0	0	0	1	0	0	0	0	0
1966	15	1	1	1	1	0	1	0	1	1	0	1	0	0	0	0	1	0	0	0	0	0
1967	14	0	0	0	0	0	0	0	0	0	0	0	0	0	0	0	0	0	0	0	0	0
1968	20	0	8	0	0	0	0	0	8	0	0	0	0	0	0	0	8	0	0	0	0	0
1969	20	0	3	0	0	0	0	0	3	0	0	0	0	0	0	0	3	0	0	0	0	0
1970	13	0	0	0	0	0	0	0	0	0	0	0	0	0	0	0	0	0	0	0	0	0
1971	13	0	0	0	0	0	0	0	0	0	0	0	0	0	0	0	0	0	0	0	0	0
03574680 TENNESSEE RIVER NEAR MORGAN CITY, ALA.										LAT=34 29 35		LONG=086 31 04			STREAM		STATE=01	COUNTY=089		DIST.=01		
1971	4	2	2	2	2	0	0	1	4	2	0	2	0	1	0	0	2	0	0	0	0	0

WATER YEAR	NO. SAMPL	D.S.	HARD-NESS	MAJ-OR CAT-IONS	SIL-ICA	ALU-MI-NUM	IRON	MAN-GA-NESE	MAJ_OR AN-IONS	FLU-O-RIDE	CAR-BON	NI_TRO-GEN	PHOS_PHO-ROUS	D.O.	BOD	COD	PH	PES-TI-CIDES	RAD_IO-CHEM-ICAL	BIO-LOG-IC	SEDMT SUS	SEDMT BED
	03574799 HESTER CK NR NEW MARKET,ALA.									LAT=34 54 31 LONG=086 26 15					STREAM		STATE=01	COUNTY=		DIST.=01		
1965	1	1	1	1	1	0	1	0	1	1	0	1	0	0	0	0	1	0	0	0	0	0
	03574800 MOUNTAIN FORK BL HESTER CK NR NEW MARKET,A									LAT=34 54 37 LONG=086 26 18					STREAM		STATE=01	COUNTY=		DIST.=01		
1965	1	1	1	1	1	0	1	0	1	1	0	1	0	0	0	0	1	0	0	0	0	0
	03574970 BRIER FORK NR MERIDIANVILLE,ALA.									LAT=34 51 11 LONG=086 32 35					STREAM		STATE=01	COUNTY=		DIST.=01		
1965	1	1	1	1	1	0	1	0	1	1	0	1	0	0	0	0	1	0	0	0	0	0
	03575000 FLINT RIVER NEAR CHASE, ALA.									LAT=34 49 08 LONG=086 28 52					STREAM		STATE=01	COUNTY=089		DIST.=01		
1963	10	0	0	0	0	0	0	0	0	0	0	0	0	0	0	0	0	0	0	0	0	0
1964	12	0	0	0	0	0	0	0	0	0	0	0	0	0	0	0	0	0	0	0	0	0
1965	11	1	1	1	0	1	1	1	1	1	0	1	0	0	0	0	1	0	0	0	0	0
1966	12	1	1	1	1	0	1	0	1	1	0	1	0	0	0	0	1	0	0	0	0	0
1967	8	0	0	0	0	0	0	0	0	0	0	0	0	0	0	0	0	0	0	0	0	0
1968	16	0	7	0	0	0	0	0	7	0	0	0	0	0	0	0	7	0	0	0	0	0
1969	16	5	8	5	5	0	5	0	8	0	0	5	0	0	0	0	8	0	0	0	0	0
1970	8	0	0	0	0	0	0	0	0	0	0	0	0	0	0	0	0	0	0	0	0	0
1971	19	8	8	8	8	3	7	7	11	7	0	8	0	2	0	0	8	0	0	0	0	0
1972	8	4	4	4	4	0	4	4	8	4	0	4	0	4	0	0	7	0	0	0	0	0
1973	2	1	1	1	1	0	1	1	2	1	0	1	0	1	0	0	1	0	0	0	0	0
	03575020 FLINT RIVER NEAR CEDAR GAP, ALA.									LAT=34 47 15 LONG=086 29 05					STREAM		STATE=01	COUNTY=089		DIST.=01		
1971	4	2	2	2	2	0	1	2	4	1	0	2	0	1	0	0	2	0	0	0	0	0
	03575040 FLINT RIVER NEAR MT. CARMEL, ALA.									LAT=34 47 13 LONG=086 28 51					STREAM		STATE=01	COUNTY=089		DIST.=01		
1971	6	3	3	3	3	0	2	2	6	2	0	3	0	2	0	0	3	0	0	0	0	0
1972	10	5	5	5	5	0	5	5	10	5	0	5	0	5	0	0	6	0	0	0	0	0
1973	2	1	1	1	1	0	1	1	2	1	0	1	0	1	0	0	1	0	0	0	0	0
	03575200 HURRICANE CK NR GURLEY,ALA.									LAT=34 42 33 LONG=086 23 59					STREAM		STATE=01	COUNTY=		DIST.=01		
1965	1	1	1	1	1	0	1	0	1	1	0	1	0	0	0	0	1	0	0	0	0	0
	03575250 FLINT RIVER NEAR GURLEY, ALA.									LAT=34 42 33 LONG=086 23 59					STREAM		STATE=01	COUNTY=		DIST.=01		
1970	5	5	5	5	5	0	4	0	5	0	0	5	5	0	0	0	5	0	0	0	0	0
1971	1	1	1	1	1	0	1	0	1	0	0	1	1	0	0	0	1	0	0	0	0	0

WATER YEAR	NO. SAMPL	C.S.	HARD-NESS	MAJ-OR CAT-IONS	SIL-ICA	ALU-MI-NUM	IRON	MAN-GA-NESE	MAJ_OR AN-IONS	FLU-O-RIDE	CAR-BON	NI_TRO-GEN	PHOS_PHO-ROUS	D.O.	BOD	COD	PH	PES-TI-CIDES	RAD_IO-CHEM-ICAL	BIO-LOG-IC	SEDMT SUS	SEDMT BED
03575450 TENNESSEE R NR HOBBS ISLAND, ALA.										LAT=34 31 46 LONG=086 32 41					STREAM		STATE=01 COUNTY=089 DIST.=01				
1971	4	2	2	2	2	0	1	1	4	2	0	2	0	1	0	0	2	0	0	0	0	0
03575480 TENNESSEE R AT HUNTSVILLE PUMP STA. ALA.										LAT=34 34 06 LONG=086 33 16					STREAM		STATE=01 COUNTY=089 DIST.=01				
1971	7	4	4	4	4	0	3	3	7	3	0	4	0	0	0	0	4	0	0	0	0	0
1972	2	1	1	1	1	0	1	1	2	1	0	1	0	0	0	0	2	0	0	0	0	0
03575500 TENNESSEE RIVER AT WHITESBURG, ALA.										LAT=34 34 18 LONG=086 33 29					STREAM		STATE=01 COUNTY=089 DIST.=01				
1956	3	0	0	0	0	0	0	0	0	0	0	0	0	0	0	0	0	0	0	0	0	0
1965	5	0	0	0	0	0	0	0	0	0	0	0	0	0	0	0	0	0	0	0	0	0
1966	4	0	0	0	0	0	0	0	0	0	0	0	0	0	0	0	0	0	0	0	0	0
1967	4	0	0	0	0	0	0	0	0	0	0	0	0	0	0	0	0	0	0	0	0	0
1968	10	4	5	4	4	0	4	0	5	0	0	4	0	0	0	0	5	0	0	0	0	0
1969	1	0	0	0	0	0	0	0	0	0	0	0	0	0	0	0	0	0	0	0	0	0
1970	1	0	0	0	0	0	0	0	0	0	0	0	0	0	0	0	0	0	0	0	0	0
1971	12	6	6	6	6	0	4	4	8	6	0	6	0	2	0	0	7	0	0	0	0	0
03575696 ALDRIDGE CREEK NEAR LILY FLAGG, ALA.										LAT=34 37 44 LONG=086 32 23					STREAM		STATE=01 COUNTY=089 DIST.=01				
1971	4	2	2	2	2	0	1	2	4	2	0	2	0	2	0	0	2	0	0	0	0	0
1972	8	4	4	4	4	0	4	4	8	4	0	4	0	4	0	0	6	0	0	0	0	0
03575734 ALDRIDGE CREEK NEAR WHITESBURG, ALA.										LAT=34 35 01 LONG=086 33 22					STREAM		STATE=01 COUNTY=089 DIST.=01				
1971	5	3	3	3	2	0	2	2	5	3	0	3	0	0	0	0	2	0	0	0	0	0
03575736 TENNESSEE RIVER AT FARLEY, ALA.										LAT=34 34 35 LONG=086 34 09					STREAM		STATE=01 COUNTY=089 DIST.=01				
1971	4	2	2	2	2	0	1	1	4	2	0	2	0	1	0	0	2	0	0	0	0	0
03575950 INDIAN CREEK NEAR HUNTSVILLE, ALA.										LAT=34 45 00 LONG=086 41 51					STREAM		STATE=01 COUNTY=089 DIST.=01				
1971	2	1	1	1	1	0	1	1	2	0	0	1	0	1	0	0	1	0	0	0	0	0
03575955 HVILLE SP B(AB SEW. P.) NR HUNTSVILLE,ALA.										LAT=34 40 40 LONG=086 36 03					STREAM		STATE=01 COUNTY=089 DIST.=01				
1972	6	3	3	3	3	0	3	3	5	3	0	3	0	3	0	0	5	0	0	0	0	0
1973	4	2	2	2	2	0	2	2	4	2	0	2	0	2	0	0	2	0	0	0	0	0
03576100 INDIAN CREEK NEAR MADISON, ALA										LAT=34 41 50 LONG=086 42 00					STREAM		STATE=01 COUNTY=089 DIST.=01				
1959	1	0	0	0	0	0	0	0	0	0	0	0	0	0	0	0	0	0	0	0	0	0
1960	10	0	0	0	0	0	0	0	0	0	0	0	0	0	0	0	0	0	0	0	0	0

WATER YEAR	NO. SAMPL	D.S.	HARD-NESS	MAJ-OR CAT-IONS	SIL-ICA	ALU-MI-NUM	IRON	MAN-GA-NESE	MAJ_OR AN-IONS	FLU-O-RIDE	CAR-BON	NI_TRO-GEN	PHOS_PHO-ROUS	D.O.	BOD	COD	PH	PES-TI-CIDES	RAD_IO-CHEM-ICAL	BIO-LOG-IC	SEDMT SUS	SEDMT BED
03576100 INDIAN CREEK NEAR MADISON, ALA										LAT=34 41 50 LONG=086 42 00					STREAM		STATE=01 COUNTY=089 DIST.=01				
1961	11	0	0	0	0	0	0	0	0	0	0	0	0	0	0	0	0	0	0	0	0	0
1962	8	0	0	0	0	0	0	0	0	0	0	0	0	0	0	0	0	0	0	0	0	0
1963	10	0	0	0	0	0	0	0	0	0	0	0	0	0	0	0	0	0	0	0	0	0
1964	10	0	0	0	0	0	0	0	0	0	0	0	0	0	0	0	0	0	0	0	0	0
1965	12	1	1	1	1	0	1	0	1	1	0	1	0	0	0	0	1	0	0	0	0	0
1966	10	0	0	0	0	0	0	0	0	0	0	0	0	0	0	0	0	0	0	0	0	0
1967	7	0	0	0	0	0	0	0	0	0	0	0	0	0	0	0	0	0	0	0	0	0
1968	17	0	6	0	0	0	0	0	6	0	0	0	0	0	0	0	6	0	0	0	0	0
1969	1	0	0	0	0	0	0	0	0	0	0	0	0	0	0	0	0	0	0	0	0	0
1970	9	0	0	0	0	0	0	0	0	0	0	0	0	0	0	0	0	0	0	0	0	0
1971	10	2	2	2	2	0	1	2	4	2	0	2	0	2	0	0	2	0	0	0	0	0
03576103 INDIAN C 700 FT DS MARTIN RD NR HUNTSVILLE										LAT=34 38 37 LONG=086 41 12					STREAM		STATE=01 COUNTY=089 DIST.=01				
1971	6	3	3	3	3	0	2	3	6	3	0	3	0	2	0	0	3	0	0	0	0	0
03576105 HUNTSVILLE SPRING AT HUNTSVILLE ALA										LAT=34 43 46 LONG=086 35 12					STREAM		STATE=01 COUNTY=			DIST.=01	
1968	6	0	6	0	0	0	0	0	6	0	0	0	0	0	0	0	6	0	0	0	0	0
1970	8	0	0	0	0	0	0	0	0	0	0	0	0	0	0	0	0	0	0	0	0	0
1971	3	0	0	0	0	0	0	0	0	0	0	0	0	0	0	0	0	0	0	0	0	0
03576107 HVILLE SP B(JOHNSON RD) NR HUNTSVILLE, ALA										LAT=34 41 24 LONG=086 35 47					STREAM		STATE=01 COUNTY=089 DIST.=01				
1972	8	4	4	4	4	0	4	4	8	4	0	4	0	4	0	0	7	0	0	0	0	0
1973	2	1	1	1	1	0	1	1	2	1	0	1	0	1	0	0	1	0	0	0	0	0
03576108 HUNTSVILLE SP BR(MARTIN RD) NR HUNTSVILLE										LAT=34 39 33 LONG=086 36 16					STREAM		STATE=01 COUNTY=089 DIST.=01				
1971	4	2	2	2	2	0	1	2	4	2	0	2	0	1	0	0	2	0	0	0	0	0
1972	8	4	4	4	4	0	4	4	7	4	0	4	0	3	0	0	4	0	0	0	0	0
03576110 H'VILLE SP BR(PATTON RD) NR HUNTSVILLE,ALA										LAT=34 37 32 LONG=086 37 46					STREAM		STATE=01 COUNTY=089 DIST.=01				
1971	4	2	2	2	2	0	1	2	4	2	0	2	0	1	0	0	2	0	0	0	0	0
03576148 COTACO CREEK AT FLORETTE, ALA.										LAT=34 24 49 LONG=086 41 16					STREAM		STATE=01 COUNTY=103 DIST.=01				
1965	1	0	0	0	0	0	0	0	0	0	0	0	0	0	0	0	0	0	0	0	0	0
1966	12	0	1	0	0	0	0	0	1	0	0	0	0	0	0	0	1	0	0	0	0	0
1967	10	0	0	0	0	0	0	0	0	0	0	0	0	0	0	0	0	0	0	0	0	0
1968	20	0	9	0	0	0	0	0	9	0	0	0	0	0	0	0	9	0	0	0	0	0
1969	12	0	2	0	0	0	0	0	2	0	0	0	0	0	0	0	2	0	0	0	0	0

WATER YEAR	NO. SAMPL	D.S.	HARD-NESS	MAJ-OR CAT-IONS	SIL-ICA	ALU-MI-NUM	IRON	MAN-GA-NESE	MAJ_OR AN-IONS	FLU-O-RIDE	CAR-BON	NI_TRO-GEN	PHOS_PHO-ROUS	D.O.	BOD	COD	PH	PES-TI-CIDES	RAD_IO-CHEM-ICAL	BIO-LOG-IC	SEDMT SUS	SEDMT BED
03576148 COTACO CREEK AT FLORETTE, ALA.										LAT=34 24 49 LONG=086 41 16					STREAM		STATE=01 COUNTY=103 DIST.=01				
1970	6	0	0	0	0	0	0	0	0	0	0	0	0	0	0	0	0	0	0	0	0	0
1971	10	0	3	0	0	0	0	0	3	0	0	0	0	0	0	0	3	0	0	0	0	0
1972	1	0	1	0	0	0	0	0	1	0	0	0	0	0	0	0	1	0	0	0	0	0
03576150 COTACO CK NR FLORETTE, ALA										LAT=34 26 20 LONG=086 42 03					STREAM		STATE=01 COUNTY= DIST.=01				
1965	1	1	1	1	1	0	1	0	1	1	0	1	0	0	0	0	1	0	0	0	0	0
1966	1	0	1	0	0	0	1	1	1	0	0	1	0	0	0	0	1	0	0	0	0	0
03576250 LIMESTONE CREEK NEAR ATHENS, ALA.										LAT=34 45 06 LONG=086 49 24					STREAM		STATE=01 COUNTY= DIST.=01				
1961	1	0	0	0	0	0	0	0	0	0	0	0	0	0	0	0	0	0	0	0	0	0
1967	11	0	0	0	0	0	0	0	0	0	0	0	0	0	0	0	0	0	0	0	0	0
1968	23	8	12	8	8	0	8	0	12	0	0	8	0	0	0	0	12	0	0	0	0	0
1969	8	0	2	0	0	0	0	0	2	0	0	0	0	0	0	0	2	0	0	0	0	0
1970	9	0	0	0	0	0	0	0	0	0	0	0	0	0	0	0	0	0	0	0	0	0
1971	2	0	0	0	0	0	0	0	0	0	0	0	0	0	0	0	0	0	0	0	0	0
03576350 PINEY CREEK NEAR REUNION, ALA.										LAT=34 53 23 LONG=086 52 30					STREAM		STATE=01 COUNTY= DIST.=01				
1968	1	0	1	0	0	0	0	0	1	0	0	0	0	0	0	0	1	0	0	0	0	0
03576390 PINEY CREEK AT ATHENS, ALABAMA										LAT=34 49 43 LONG=086 53 41					STREAM		STATE=01 COUNTY= DIST.=01				
1967	1	0	1	1	0	0	0	0	1	0	0	0	0	0	0	0	1	0	0	0	0	0
1968	1	0	1	0	0	0	0	0	1	0	0	0	0	0	0	0	1	0	0	0	0	0
03576400 PINEY CREEK NEAR ATHENS, ALA.										LAT=34 48 10 LONG=086 53 00					STREAM		STATE=01 COUNTY= DIST.=01				
1963	11	0	0	0	0	0	0	0	0	0	0	0	0	0	0	0	0	0	0	0	0	0
1964	10	0	0	0	0	0	0	0	0	0	0	0	0	0	0	0	0	0	0	0	0	0
1965	10	0	0	0	0	0	0	0	0	0	0	0	0	0	0	0	0	0	0	0	0	0
1966	13	0	0	0	0	0	0	0	0	0	0	0	0	0	0	0	0	0	0	0	0	0
1967	11	0	0	0	0	0	0	0	0	0	0	0	0	0	0	0	0	0	0	0	0	0
1968	23	0	10	0	0	0	0	0	10	0	0	0	0	0	0	0	10	0	0	0	0	0
1969	6	0	1	0	0	0	0	0	1	0	0	0	0	0	0	0	1	0	0	0	0	0
03576500 FLINT CREEK NEAR FALKVILLE, ALA.										LAT=34 22 23 LONG=086 56 01					STREAM		STATE=01 COUNTY=103 DIST.=01				
1963	13	0	0	0	0	0	0	0	0	0	0	0	0	0	0	0	0	0	0	0	0	0
1964	11	0	0	0	0	0	0	0	0	0	0	0	0	0	0	0	0	0	0	0	0	0
1965	13	1	1	1	1	0	1	0	1	1	0	1	0	0	0	0	1	0	0	0	0	0
1966	9	0	0	0	0	0	0	0	0	0	0	0	0	0	0	0	0	0	0	0	0	0

WATER YEAR	NO. SAMPL	D.S.	HARD-NESS	MAJ-OR CAT-IONS	SIL-ICA	ALU-MI-NUM	IRON	MAN-GA-NESE	MAJ_OR AN-IONS	FLU-O-RIDE	CAR-BON	NI_TRO-GEN	PHOS_PHO-ROUS	D.O.	BOD	COD	PH	PES-TI-CIDES	RAD_IC-CHEM-ICAL	BIO-LOG-IC	SEDMT SUS	SEDMT BED
03576500 FLINT CREEK NEAR FALKVILLE, ALA.										LAT=34 22 23 LONG=086 56 01					STREAM		STATE=01 COUNTY=103 DIST.=01				
1967	10	0	0	0	0	0	0	0	0	0	0	0	0	0	0	0	0	0	0	0	0	0
1968	23	0	9	0	0	0	0	0	9	0	0	0	0	0	0	0	9	0	0	0	0	0
1969	8	0	2	0	0	0	0	0	2	0	0	0	0	0	0	0	2	0	0	0	0	0
1970	8	0	0	0	0	0	0	0	0	0	0	0	0	0	0	0	0	0	0	0	0	0
1971	4	0	1	0	0	0	0	0	1	0	0	0	0	0	0	0	1	0	0	0	0	0
03576800 BLOWING SPRING BRANCH NR WREN,ALA.										LAT=34 23 38 LONG=087 17 04					STREAM		STATE=01 COUNTY=			DIST.=01		
1965	1	1	1	1	1	0	1	0	1	1	0	1	0	0	0	0	1	0	0	0	0	0
03576810 ELAM CK NR WREN,ALA.										LAT=34 24 57 LONG=087 16 10					STREAM		STATE=01 COUNTY=			DIST.=01		
1963	14	0	0	0	0	0	0	0	0	0	0	0	0	0	0	0	0	0	0	0	0	0
1964	8	0	0	0	0	0	0	0	0	0	0	0	0	0	0	0	0	0	0	0	0	0
1965	8	1	1	1	1	0	1	0	1	1	0	1	0	0	0	0	1	0	0	0	0	0
1966	2	0	0	0	0	0	0	0	0	0	0	0	0	0	0	0	0	0	0	0	0	0
1967	9	0	0	0	0	0	0	0	0	0	0	0	0	0	0	0	0	0	0	0	0	0
1968	2	0	1	0	0	0	0	0	1	0	0	0	0	0	0	0	1	0	0	0	0	0
03577000 WEST FLINT CK NR OAKVILLE,ALA.										LAT=34 28 35 LONG=087 08 30					STREAM		STATE=01 COUNTY=			DIST.=01		
1963	11	0	0	0	0	0	0	0	0	0	0	0	0	0	0	0	0	0	0	0	0	0
1964	11	0	0	0	0	0	0	0	0	0	0	0	0	0	0	0	0	0	0	0	0	0
1965	8	1	1	1	1	0	1	0	1	1	0	1	0	0	0	0	1	0	0	0	0	0
1966	3	0	0	0	0	0	0	0	0	0	0	0	0	0	0	0	0	0	0	0	0	0
1967	8	0	0	0	0	0	0	0	0	0	0	0	0	0	0	0	0	0	0	0	0	0
1968	11	0	5	0	0	0	0	0	5	0	0	0	0	0	0	0	5	0	0	0	0	0
1970	1	0	0	0	0	0	0	0	0	0	0	0	0	0	0	0	0	0	0	0	0	0
03577194 SWAN CREEK NEAR PINEY CHAPEL ALABAMA										LAT=34 49 55 LONG=086 57 05					STREAM		STATE=01 COUNTY=			DIST.=01		
1967	1	0	1	1	0	0	0	0	1	0	0	0	0	0	0	0	1	0	0	0	0	0
1968	1	0	1	0	0	0	0	0	1	0	0	0	0	0	0	0	1	0	0	0	0	0
03577196 SWAN CREEK AT ATHENS ALABAMA										LAT=34 49 06 LONG=086 56 54					STREAM		STATE=01 COUNTY=			DIST.=01		
1970	5	2	3	2	2	0	2	0	5	2	0	2	0	0	0	0	5	0	0	0	0	0
03577200 SWAN CK NR ATHENS,ALA.										LAT=34 47 47 LONG=086 57 04					STREAM		STATE=01 COUNTY=			DIST.=01		
1965	1	1	1	1	1	0	1	0	1	1	0	1	0	0	0	0	1	0	0	0	0	0

WATER YEAR	NO. SAMPL	D.S.	HARD-NESS	MAJ-OR CAT-IONS	SIL-ICA	ALU-MI-NUM	IRON	MAN-GA-NESE	MAJ_OR AN-IONS	FLU-O-RIDE	CAR-BON	NI_TRO-GEN	PHOS_PHO-ROUS	D.O.	BOD	COD	PH	PES-TI-CIDES	RAD_IC-CHEM-ICAL	BIO-LOG-IC	SEDMT SUS	SEDMT BED
03577202 SAWN CREEK (US HWY 72) NR ATHENS, ALA. LAT=34 47 05 LONG=086 56 53 STREAM STATE=01 COUNTY=083 DIST.=01																						
1967	1	0	1	1	0	0	0	0	1	0	0	0	0	0	0	0	1	0	0	0	0	0
1968	1	0	1	0	0	0	0	0	1	0	0	0	0	0	0	0	1	0	0	0	0	0
1970	5	5	5	5	5	0	4	0	5	0	0	5	5	0	0	0	5	0	0	0	0	0
1971	4	4	4	4	4	0	4	0	4	0	0	3	3	0	0	0	4	0	0	0	0	0
1972	6	6	6	6	6	0	6	0	6	0	0	4	4	0	0	0	6	0	0	0	0	0
03577220 TOWN CREEK NEAR ATHENS ALABAMA LAT=34 46 58 LONG=086 57 23 STREAM STATE=01 COUNTY= DIST.=01																						
1967	1	0	1	1	0	0	0	0	1	0	0	0	0	0	0	0	1	0	0	0	0	0
1968	1	0	1	0	0	0	0	0	1	0	0	0	0	0	0	0	1	0	0	0	0	0
03584545 RAGSDALE CR (NR PETTUSVILLE) AT CO. RD. CR LAT=34 58 33 LONG=086 55 16 STREAM STATE=01 COUNTY= DIST.=01																						
1967	1	0	1	1	0	0	0	0	1	0	0	0	0	0	0	0	1	0	0	0	0	0
1968	2	0	2	0	0	0	0	0	2	0	0	0	0	0	0	0	2	0	0	0	0	0
03585225 SULPHUR CREEK NEAR ELKMONT ALA. LAT=34 54 36 LONG=086 59 18 STREAM STATE=01 COUNTY= DIST.=01																						
1967	1	0	1	1	0	0	0	0	1	0	0	0	0	0	0	0	1	0	0	0	0	0
1968	1	0	1	0	0	0	0	0	1	0	0	0	0	0	0	0	1	0	0	0	0	0
03585230 ELK R NR GIPSEY,ALA. LAT=34 54 06 LONG=087 05 01 STREAM STATE=01 COUNTY= DIST.=01																						
1965	1	1	1	1	1	0	1	0	1	1	0	1	0	0	0	0	1	0	0	0	0	0
03585300 SUGAR CREEK NEAR GOODSPRINGS ALA LAT=34 56 40 LONG=087 09 20 STREAM STATE=01 COUNTY= DIST.=01																						
1963	10	0	0	0	0	0	0	0	0	0	0	0	0	0	0	0	0	0	0	0	0	0
1964	10	0	0	0	0	0	0	0	0	0	0	0	0	0	0	0	0	0	0	0	0	0
1965	11	1	1	1	0	1	1	1	1	1	0	1	0	0	0	0	1	0	0	0	0	0
1966	11	0	0	0	0	0	0	0	0	0	0	0	0	0	0	0	0	0	0	0	0	0
1967	12	0	0	0	0	0	0	0	0	0	0	0	0	0	0	0	0	0	0	0	0	0
1968	21	0	10	0	0	0	0	0	10	0	0	0	0	0	0	0	10	0	0	0	0	0
1969	12	0	3	0	0	0	0	0	3	0	0	0	0	0	0	0	3	0	0	0	0	0
1970	8	0	0	0	0	0	0	0	0	0	0	0	0	0	0	0	0	0	0	0	0	0
1971	2	0	0	0	0	0	0	0	0	0	0	0	0	0	0	0	0	0	0	0	0	0
03585305 RIDGEWAY MILL SPRING AT GOOD SPRINGS, ALA. LAT=34 56 07 LONG=087 11 52 SPRING STATE=01 COUNTY=083 DIST.=01																						
1971	2	0	2	0	0	0	0	0	2	0	0	0	0	0	0	0	2	0	0	0	0	0
1972	1	0	1	0	0	0	0	0	1	0	0	0	0	0	0	0	1	0	0	0	0	0

WATER YEAR	NO. SAMPL	C.S.	HARD-NESS	MAJ-OR CAT-IONS	SIL-ICA	ALU-MI-NUM	IRON	MAN-GA-NESE	MAJ_OR AN-IONS	FLU-O-RIDE	CAR-BON	NI_TRO-GEN	PHOS_PHO-ROUS	D.O.	BOD	COD	PH	PES-TI-CIDES	RAD_IO-CHEM-ICAL	BIO-LOG-IC	SEDMT SUS	SEDMT BED
	03585310									LAT=		LONG=			STREAM		STATE=01		COUNTY=		DIST.=01	
1970	7	0	0	0	0	0	0	0	0	0	0	0	0	0	0	0	0	0	0	0	0	0
1971	6	0	0	0	0	0	0	0	0	0	0	0	0	0	0	0	0	0	0	0	0	0
	03585400 ANDERSON CK AT ANDERSON,ALA.									LAT=34 55 42		LONG=087 16 01			STREAM		STATE=01		COUNTY=		DIST.=01	
1965	1	1	1	1	1	0	1	0	1	1	0	1	0	0	0	0	1	0	0	0	0	0
	03585800 SECOND CK NR LEXINGTON,ALA.									LAT=34 58 12		LONG=087 20 01			STREAM		STATE=01		COUNTY=		DIST.=01	
1965	1	1	1	1	1	0	1	0	1	1	0	1	0	0	0	0	1	0	0	0	0	0
	03586000 WHEELER LAKE AT WHEELER DAM, ALA.									LAT=34 47 52		LONG=087 22 51			LAKE/RESERVOIR		STATE=01		COUNTY=079		DIST.=01	
1971	2	1	1	1	1	0	1	1	2	1	0	1	0	1	0	0	2	0	0	0	0	0
	03586200 CROW BRANCH NR MOULTON,ALA.									LAT=34 29 52		LONG=087 18 14			STREAM		STATE=01		COUNTY=		DIST.=01	
1965	1	1	1	1	1	0	1	0	1	1	0	1	0	0	0	0	1	0	0	0	0	0
	03586350 TURKEY CK NR MOULTON,ALA.									LAT=34 33 23		LONG=087 15 35			STREAM		STATE=01		COUNTY=		DIST.=01	
1965	1	1	1	1	1	0	1	0	1	1	0	1	0	0	0	0	1	0	0	0	0	0
	03586500 BIG NANCE CREEK AT COURTLAND, ALA.									LAT=34 40 12		LONG=087 19 02			STREAM		STATE=01		COUNTY=		DIST.=01	
1971	7	0	1	0	0	0	0	0	1	0	0	0	0	0	0	0	1	0	0	0	0	0
	03587380 TOWN CK NR OLD BETHEL,ALA.									LAT=34 33 58		LONG=087 31 27			STREAM		STATE=01		COUNTY=		DIST.=01	
1965	1	1	1	1	1	0	1	0	1	1	0	1	0	0	0	0	1	0	0	0	0	0
	03587390 TOWN CREEK NEAR TOWN CREEK, ALA.									LAT=34 40 56		LONG=087 27 04			STREAM		STATE=01		COUNTY=079		DIST.=01	
1965	1	1	1	1	1	0	1	0	1	1	0	1	0	0	0	0	1	0	0	0	0	0
1970	4	4	4	4	4	0	3	0	4	0	0	4	4	0	0	0	4	0	0	0	0	0
1971	3	3	3	3	3	0	3	0	3	0	0	3	3	0	0	0	3	0	0	0	0	0
	03589000 WILSON LAKE NEAR FLORENCE, ALA.									LAT=34 47 46		LONG=087 37 27			LAKE/RESERVOIR		STATE=01		COUNTY=033		DIST.=01	
1969	1	1	1	1	1	0	1	0	1	0	0	1	0	0	0	0	1	0	0	0	0	0
1970	1	1	1	1	1	0	1	0	1	0	0	1	0	0	0	0	1	0	0	0	0	0
1971	1	1	1	1	1	0	1	0	1	0	0	0	0	0	0	0	1	0	0	0	0	0

WATER YEAR	NO. SAMPL	D.S.	HARD-NESS	MAJ-OR CAT-IONS	SIL-ICA	ALU-MI-NUM	IRON	MAN-GA-NESE	MAJ_OR AN-IONS	FLU-O-RIDE	CAR-BON	NI_TRO-GEN	PHOS_PHO-ROUS	D.O.	BOD	COD	PH	PES-TI-CIDES	RAD_IO-CHEM-ICAL	BIO-LOG-IC	SEDMT SUS	SEDMT BED
03589257 UNNAMED TRIB TO POND CR AT MUSCLE SHOALS A LAT=34 46 28 LONG=087 38 04															STREAM		STATE=01		COUNTY=		DIST.=01	
1971	1	0	1	0	0	0	0	0	1	0	0	0	0	0	0	0	1	0	0	0	0	0
03589500 TENNESSEE RIVER AT FLORENCE, ALA. LAT=34 47 13 LONG=087 40 12															STREAM		STATE=01		COUNTY=077		DIST.=01	
1965	5	1	1	1	0	1	1	1	1	1	0	1	0	0	0	0	1	0	0	0	0	0
1966	4	0	0	0	0	0	0	0	0	0	0	0	0	0	0	0	0	0	0	0	0	0
1967	4	0	0	0	0	0	0	0	0	0	0	0	0	0	0	0	0	0	0	0	0	0
1968	4	1	1	1	1	0	1	0	1	0	0	1	0	0	0	0	1	0	0	0	0	0
1969	2	0	0	0	0	0	0	0	0	0	0	0	0	0	0	0	0	0	0	0	0	0
1970	3	0	0	0	0	0	0	0	0	0	0	0	0	0	0	0	0	0	0	0	0	0
1971	1	0	0	0	0	0	0	0	0	0	0	0	0	0	0	0	0	0	0	0	0	0
1972	6	3	3	3	3	0	3	3	6	3	0	3	0	3	0	0	5	0	0	0	0	0
03590000 CYPRESS CK AT FLORENCE,ALA. LAT=34 48 28 LONG=087 42 02															STREAM		STATE=01		COUNTY=		DIST.=01	
1965	1	1	1	1	1	0	1	0	1	1	0	1	0	0	0	0	1	0	0	0	0	0
03590300 SPRING VALLEY CK AT SPRING VALLEY,ALA. LAT=34 39 25 LONG=087 38 23															STREAM		STATE=01		COUNTY=		DIST.=01	
1965	1	1	1	1	1	0	1	0	1	1	0	1	0	0	0	0	1	0	0	0	0	0
03590500 TUSCUMBIA SPRING AT TUSCUMBIA, ALA. LAT=34 43 45 LONG=087 42 15															STREAM		STATE=01		COUNTY=		DIST.=01	
1963	9	0	0	0	0	0	0	0	0	0	0	0	0	0	0	0	0	0	0	0	0	0
1964	10	0	0	0	0	0	0	0	0	0	0	0	0	0	0	0	0	0	0	0	0	0
1965	10	1	1	1	1	0	1	0	1	1	0	1	0	0	0	0	1	0	0	0	0	0
1966	9	0	0	0	0	0	0	0	0	0	0	0	0	0	0	0	0	0	0	0	0	0
1967	9	0	0	0	0	0	0	0	0	0	0	0	0	0	0	0	0	0	0	0	0	0
1968	8	0	1	0	0	0	0	0	1	0	0	0	0	0	0	0	1	0	0	0	0	0
1969	2	0	0	0	0	0	0	0	0	0	0	0	0	0	0	0	0	0	0	0	0	0
1970	3	0	2	0	0	0	0	0	2	0	0	0	0	0	0	0	2	0	0	0	0	0
1971	1	0	0	0	0	0	0	0	0	0	0	0	0	0	0	0	0	0	0	0	0	0
03590680 TENNESSEE RIVER AT SMITHSONIA, ALA. LAT=34 47 20 LONG=087 58 10															STREAM		STATE=01		COUNTY=077		DIST.=01	
1971	2	1	1	1	1	0	1	1	1	1	0	1	0	1	0	0	2	0	0	0	0	0
03591800 BEAR CREEK NEAR HACKLEBURG, ALA. LAT=34 17 01 LONG=087 46 26															STREAM		STATE=01		COUNTY=		DIST.=01	
1963	10	0	0	0	0	0	0	0	0	0	0	0	0	0	0	0	0	0	0	0	0	0
1964	8	0	0	0	0	0	0	0	0	0	0	0	0	0	0	0	0	0	0	0	0	0
1965	9	0	0	0	0	0	0	0	0	0	0	0	0	0	0	0	0	0	0	0	0	0
1966	17	0	7	0	0	0	0	0	7	0	0	0	0	0	0	0	7	0	0	0	0	0

WATER YEAR	NO. SAMPL	D.S.	HARD-NESS	MAJ-OR CAT-IONS	SIL-ICA	ALU-MI-NUM	IRON	MAN-GA-NESE	MAJ_OR AN-IONS	FLU-O-RIDE	CAR-BON	NI_TRO-GEN	PHOS_PHO-ROUS	D.O.	BOD	COD	PH	PES-TI-CIDES	RAD_IC-CHEM-ICAL	BIO-LOG-IC	SEDMT SUS	SEDMT BED
03591800 BEAR CREEK NEAR HACKLEBURG, ALA.										LAT=34 17 01 LONG=087 46 26					STREAM		STATE=01 COUNTY=			DIST.=01		
1967	19	0	5	0	0	0	0	0	5	0	0	0	0	0	0	0	5	0	0	0	0	0
1968	16	0	3	0	0	0	0	0	3	0	0	0	0	0	0	0	3	0	0	0	0	0
1969	13	0	1	0	0	0	0	0	1	0	0	0	0	0	0	0	1	0	0	0	0	0
1970	9	0	0	0	0	0	0	0	0	0	0	0	0	0	0	0	0	0	0	0	0	0
1971	9	0	0	0	0	0	0	0	0	0	0	0	0	0	0	0	0	0	0	0	0	0
03591899 BEAR CREEK LAKE NEAR ATWOOD, ALA.										LAT=34 23 56 LONG=087 59 16					STREAM		STATE=01 COUNTY=059			DIST.=01		
1971	4	4	4	4	4	0	4	0	4	0	0	4	4	0	0	0	4	0	0	0	0	0
1972	5	5	5	5	5	0	5	0	5	0	0	5	5	0	0	0	5	0	0	0	0	0
03592000 BEAR CREEK NEAR RED BAY, ALA.										LAT=34 26 38 LONG=088 06 56					STREAM		STATE=01 COUNTY=059			DIST.=01		
1963	9	0	0	0	0	0	0	0	0	0	0	0	0	0	0	0	0	0	0	0	0	0
1964	9	0	0	0	0	0	0	0	0	0	0	0	0	0	0	0	0	0	0	0	0	0
1965	12	1	1	1	1	0	1	0	1	1	0	1	0	0	0	0	1	0	0	0	0	0
1966	12	0	1	0	0	0	1	0	1	0	0	1	0	0	0	0	1	0	0	0	0	0
1967	11	0	0	0	0	0	0	0	0	0	0	0	0	0	0	0	0	0	0	0	0	0
1968	11	0	3	0	0	0	0	0	3	0	0	0	0	0	0	0	3	0	0	0	0	0
1969	16	0	1	0	0	0	0	0	1	0	0	0	0	0	0	0	1	0	0	0	0	0
1970	9	0	0	0	0	0	0	0	0	0	0	0	0	0	0	0	0	0	0	0	0	0
1971	14	0	2	0	0	0	0	0	2	0	0	0	0	0	0	0	2	0	0	0	0	0
03592101 BEAR CREEK NEAR MINGO, MISS.										LAT=34 38 00 LONG=087 09 20					STREAM		STATE=01 COUNTY=			DIST.=01		
1970	9	0	0	0	0	0	0	0	0	0	0	0	0	0	0	0	0	0	0	0	0	0
1971	8	0	0	0	0	0	0	0	0	0	0	0	0	0	0	0	0	0	0	0	0	0
03592150 DUNKIN CK NR RUSSELVILLE,ALA.										LAT=34 30 27 LONG=087 49 11					STREAM		STATE=01 COUNTY=			DIST.=01		
1965	1	1	1	1	1	0	1	0	1	1	0	1	0	0	0	0	1	0	0	0	0	0
03592200 CEDAR CREEK NEAR PLEASANT SITE, ALA.										LAT=34 32 56 LONG=088 01 09					STREAM		STATE=01 COUNTY=059			DIST.=01		
1963	10	0	0	0	0	0	0	0	0	0	0	0	0	0	0	0	0	0	0	0	0	0
1964	10	0	0	0	0	0	0	0	0	0	0	0	0	0	0	0	0	0	0	0	0	0
1965	11	1	1	1	1	0	1	0	1	1	0	1	0	0	0	0	1	0	0	0	0	0
1966	10	0	0	0	0	0	0	0	0	0	0	0	0	0	0	0	0	0	0	0	0	0
1967	11	0	0	0	0	0	0	0	0	0	0	0	0	0	0	0	0	0	0	0	0	0
1968	13	0	3	0	0	0	0	0	3	0	0	0	0	0	0	0	3	0	0	0	0	0
1969	10	0	0	0	0	0	0	0	0	0	0	0	0	0	0	0	0	0	0	0	0	0
1970	10	0	0	0	0	0	0	0	0	0	0	0	0	0	0	0	0	0	0	0	0	0
1971	10	0	1	0	0	0	0	0	1	0	0	0	0	0	0	0	1	0	0	0	0	0

WATER YEAR	NO. SAMPL	D.S.	HARD-NESS	MAJ-OR CAT-IONS	SIL-ICA	ALU-MI-NUM	IRON	MAN-GA-NESE	MAJ_OR AN-IONS	FLU-O-RIDE	CAR-BON	NI_TRO-GEN	PHOS_PHO-ROUS	D.O.	BOD	COD	PH	PES-TI-CIDES	RAD_IC-CHEM-ICAL	BIO-LOG-IC	SEDMT SUS	SEDMT BED
03592300 LITTLE BEAR CREEK NEAR HALLTOWN, ALA.										LAT=34 29 19 LONG=088 02 07					STREAM		STATE=01 COUNTY=			DIST.=01		
1963	11	0	0	0	0	0	0	0	0	0	0	0	0	0	0	0	0	0	0	0	0	0
1964	8	0	0	0	0	0	0	0	0	0	0	0	0	0	0	0	0	0	0	0	0	0
1965	11	1	1	1	1	0	1	0	1	1	0	1	0	0	0	0	1	0	0	0	0	0
1966	9	0	0	0	0	0	0	0	0	0	0	0	0	0	0	0	0	0	0	0	0	0
1967	12	0	0	0	0	0	0	0	0	0	0	0	0	0	0	0	0	0	0	0	0	0
1968	12	0	2	0	0	0	0	0	2	0	0	0	0	0	0	0	2	0	0	0	0	0
1969	12	0	1	0	0	0	0	0	1	0	0	0	0	0	0	0	1	0	0	0	0	0
1970	11	0	0	0	0	0	0	0	0	0	0	0	0	0	0	0	0	0	0	0	0	0
1971	7	0	0	0	0	0	0	0	0	0	0	0	0	0	0	0	0	0	0	0	0	0
03592500 BEAR CREEK AT BISHOP, ALA.										LAT=34 39 21 LONG=088 07 21					STREAM		STATE=01 COUNTY=			DIST.=01		
1963	11	0	0	0	0	0	0	0	0	0	0	0	0	0	0	0	0	0	0	0	0	0
1964	10	0	0	0	0	0	0	0	0	0	0	0	0	0	0	0	0	0	0	0	0	0
1965	11	1	1	1	0	1	1	1	1	1	0	1	1	0	0	0	1	0	0	0	0	0
1966	12	1	1	1	1	0	1	0	1	1	0	1	0	0	0	0	1	0	0	0	0	0
1967	13	0	0	0	0	0	0	0	0	0	0	0	0	0	0	0	0	0	0	0	0	0
1968	15	0	4	0	0	0	0	0	4	0	0	0	0	0	0	0	4	0	0	0	0	0
1969	13	0	1	0	0	0	0	0	1	0	0	0	0	0	0	0	1	0	0	0	0	0
1970	11	0	0	0	0	0	0	0	0	0	0	0	0	0	0	0	0	0	0	0	0	0
1971	9	0	0	0	0	0	0	0	0	0	0	0	0	0	0	0	0	0	0	0	0	0
03592600 BUZZARD'S ROOST CK NR CHEROKEE,ALA.										LAT=34 41 53 LONG=087 59 20					STREAM		STATE=01 COUNTY=			DIST.=01		
1965	1	1	1	1	1	0	1	0	1	1	0	1	0	0	0	0	1	0	0	0	0	0
03592605 BROWN'S CK NR CHEROKEE,ALA.										LAT=34 44 20 LONG=087 59 07					STREAM		STATE=01 COUNTY=			DIST.=01		
1965	1	1	1	1	1	0	1	0	1	1	0	1	0	0	0	0	1	0	0	0	0	0

WATER YEAR	NO. SAMPL	D.S.	HARD-NESS	MAJ-OR CAT-IONS	SIL-ICA	ALU-MI-NUM	IRON	MAN-GA-NESE	MAJ-OR AN-IONS	FLU-O-RIDE	CAR-BON	NI-TRO-GEN	PHOS-PHO-ROUS	D.O.	BOD	COD	PH	PES-TI-CIDES	RAD-IO-CHEM-ICAL	BIO-LOG-IC	SEDMT SUS	SEDMT BED
02229000 09C MID PRONG ST MARYS R AT TAYLOR FLA LAT=30 26 10 LONG=082 17 20 STREAM STATE=12 COUNTY=003 DIST.=12																						
1966	1	1	1	1	1	0	1	0	1	1	0	1	1	0	0	0	1	0	0	0	0	0
1967	2	2	2	2	2	0	1	1	2	2	0	2	2	1	0	0	2	0	0	0	0	0
02229400 09C SOUTH PRONG POND NR L BUTLER FLA LAT=30 07 11 LONG=080 24 32 LAKE/RESERVOIR STATE=12 COUNTY=125 DIST.=12																						
1965	2	1	1	1	1	0	1	0	1	1	0	1	1	0	0	0	1	0	0	0	0	0
1966	1	1	1	1	1	0	1	0	1	1	0	1	1	0	0	0	1	0	0	0	0	0
02230000 09C TURKEY CR AT MACCLENNY FLA LAT=30 16 05 LONG=082 07 20 STREAM STATE=12 COUNTY=003 DIST.=12																						
1966	1	1	1	1	1	0	1	1	1	1	0	1	1	0	0	0	1	0	0	0	0	0
1967	2	2	2	2	2	0	2	1	2	2	0	2	2	1	0	0	2	0	0	0	0	0
1968	1	1	1	1	1	0	1	1	1	1	0	1	1	1	0	0	1	0	0	0	0	0
1969	1	0	1	1	0	0	0	0	1	0	0	0	0	1	0	0	0	0	0	0	0	0
02230500 09C SO PRONG ST MARYS R NR GLEN ST MARY FL LAT=30 16 40 LONG=082 08 40 STREAM STATE=12 COUNTY=003 DIST.=12																						
1966	1	1	1	1	1	0	1	1	1	1	0	1	1	0	0	0	1	0	0	0	0	0
1967	2	2	2	2	2	0	2	1	2	2	0	2	2	1	0	0	2	0	0	0	0	0
1968	1	1	1	1	1	0	1	1	1	1	0	1	1	1	0	0	1	0	0	0	0	0
1969	1	0	1	1	0	0	0	0	1	0	0	0	0	1	0	0	0	0	0	0	0	0
1970	1	1	1	1	1	0	0	0	1	1	0	1	0	1	0	0	1	0	0	0	0	0
1971	2	0	0	0	1	0	0	0	0	0	0	1	1	2	0	0	0	0	0	0	0	0
02231000 ST. MARYS RIVER NR MACCLENNY, FLA. LAT=30 21 31 LONG=082 04 54 STREAM STATE=12 COUNTY=003 DIST.=12																						
1958	3	2	2	2	2	0	2	0	2	2	0	2	0	0	0	0	2	0	0	0	0	0
1965	5	4	4	4	4	0	4	0	4	4	0	4	0	0	0	0	4	0	0	0	0	0
1966	8	8	8	8	8	0	8	1	8	8	0	8	3	0	0	0	8	0	0	0	0	0
1967	7	7	7	7	7	0	7	1	7	7	0	7	4	1	0	0	7	0	0	0	0	0
1968	15	6	6	6	6	0	6	1	6	6	0	7	7	1	0	0	14	0	0	0	0	0
1969	18	6	6	6	6	0	6	0	6	6	0	16	11	1	0	0	6	0	0	0	0	0
1970	6	4	4	4	4	1	1	1	4	4	1	5	2	1	0	0	4	0	0	0	0	0
1971	6	4	4	4	4	0	2	2	4	4	2	4	2	4	2	0	6	0	0	0	0	0
1972	7	4	4	4	4	0	2	2	4	4	1	5	4	2	2	0	5	0	0	0	0	0
1973	2	1	1	1	1	0	1	1	1	1	1	1	1	2	1	0	2	0	0	0	0	0
02231050 09C DEEP CREEK NR BALDWIN FLA LAT=30 18 02 LONG=082 01 50 STREAM STATE=12 COUNTY=089 DIST.=12																						
1965	4	3	4	4	4	0	4	0	4	4	0	4	0	0	0	0	4	0	0	0	0	0
1966	6	6	6	6	6	0	6	1	6	6	0	6	2	0	0	0	6	0	0	0	0	0
1967	1	1	1	1	1	0	1	0	1	1	0	1	1	0	0	0	1	0	0	0	0	0

WATER YEAR	NO. SAMPL	C.S.	HARD-NESS	MAJ-OR CAT-IONS	SIL-ICA	ALU-MI-NUM	IRON	MAN-GA-NESE	MAJ_OR AN-ICNS	FLU-O-RIDE	CAR-BON	NI_TRO-GEN	PHOS_PHO-ROUS	D.O.	BOD	COD	PH	PES-TI-CIDES	RAD_IC-CHEM-ICAL	BIO-LOG-IC	SEDMT SUS	SEDMT BED
02231100 09C ST MARYS R NR ST GECRGE GA										LAT=30 31 28 LCNG=C82 01 07					STREAM		STATE=12 CCLNTY=089 CIST.=12					
1966	1	1	1	1	1	0	1	1	1	1	0	1	1	0	0	0	1	0	0	0	0	0
1967	2	2	2	2	2	0	2	1	2	2	0	2	2	1	0	0	2	0	0	0	0	0
1968	1	1	1	1	1	0	1	1	1	1	0	1	1	1	0	0	1	0	0	0	0	0
1969	1	0	1	1	0	0	0	0	1	0	0	0	0	1	0	0	0	0	0	0	0	0
02231150 LITTLE DUNN CREEK AT BOLOUGNE, FLA.										LAT=30 43 03 LONG=C82 00 25					STREAM		STATE=12 CCLNTY=089 CIST.=12					
1958	2	2	2	2	2	0	2	0	2	2	0	2	0	0	0	0	2	0	0	0	0	0
1965	7	4	6	6	6	0	6	0	6	6	0	6	0	0	0	0	6	0	0	0	0	0
1966	5	5	5	5	5	0	5	1	5	5	0	5	2	0	0	0	5	0	0	0	0	0
1967	1	1	1	1	1	0	1	0	1	1	0	1	1	0	0	0	1	0	0	0	0	0
02231220 09C ST MARYS RIVER AT BOULOUGNE FLA										LAT=30 46 3C LCNG=C81 58 40					STREAM		STATE=12 CCLNTY=089 CIST.=12					
1965	2	1	2	2	2	0	2	0	2	2	0	2	0	0	0	0	2	0	0	0	0	0
02231230 09C PIGEON CREEK AT BOULOUGNE FLA										LAT=30 45 39 LCNG=081 58 04					STREAM		STATE=12 CCLNTY=089 CIST.=12					
1965	5	3	4	4	4	0	4	0	4	4	0	4	0	0	0	0	4	0	0	0	0	0
1966	5	4	4	4	4	0	4	1	4	4	0	4	2	0	0	0	4	0	0	0	0	0
1967	1	1	1	1	1	0	1	0	1	1	0	1	1	0	0	0	1	0	0	0	0	0
1970	1	1	1	1	1	0	0	0	1	1	0	1	1	1	0	0	1	0	0	0	0	0
1971	2	0	C	C	1	0	0	0	0	0	0	1	1	2	0	0	0	0	0	0	0	0
02231250 09C LITTLE ST MARYS R NR HILLIARD FLA										LAT=30 43 55 LONG=081 53 35					STREAM		STATE=12 CCLNTY=089 CIST.=12					
1965	4	4	4	4	4	0	4	0	4	4	0	4	0	0	0	0	4	0	0	0	0	0
1966	6	6	6	6	6	0	6	1	6	6	0	6	2	0	0	0	6	0	0	0	0	0
1967	2	2	2	2	2	0	2	1	2	2	0	2	2	1	0	0	2	0	0	0	0	0
1968	1	1	1	1	1	0	1	1	1	1	0	1	1	1	0	0	1	0	0	0	0	0
1965	1	0	1	1	0	0	0	0	1	0	0	0	0	1	0	0	0	0	0	0	0	0
1970	1	1	1	1	1	0	0	0	1	1	0	1	1	1	0	0	1	0	0	0	0	0
1971	2	0	C	C	1	0	0	0	0	0	0	1	1	2	0	0	0	0	0	0	0	0
02231253 09C ST MARYS R NR GROSS FLA										LAT=30 44 29 LCNG=081 41 17					STREAM		STATE=12 CCLNTY=C89 CIST.=12					
1966	5	3	3	3	3	0	3	0	5	3	0	3	3	0	0	0	4	0	0	0	0	0
1967	20	10	10	10	10	0	10	1	20	10	0	10	9	2	0	0	14	0	0	0	0	0
1968	24	2	2	2	2	0	2	1	24	2	0	2	2	1	0	0	6	0	0	0	0	0
1969	4	0	2	1	0	0	0	0	4	0	0	0	0	1	0	0	0	0	0	0	0	0
1970	1	1	1	1	1	0	0	0	1	1	0	1	1	1	0	0	1	0	0	0	0	0
1971	2	0	0	0	1	0	0	0	0	0	0	1	1	2	0	0	0	0	0	0	0	0

WATER YEAR	NO. SAMPL	C.S.	HARD-NESS	MAJ-CR CAT-ICNS	SIL-ICA	ALU-MI-NUM	IRCN	MAN-GA-NESE	MAJ_OR AN-IONS	FLU-O-RIDE	CAR-BON	NI_TRO-GEN	PHOS_PHO-ROUS	D.O.	BOD	COD	PH	PES-TI-CIDES	RAD_IC-CHEM-ICAL	BIC-LOG-IC	SEDMT SUS	SEDMT BED
02231260 09C BOGGY SWAMP NR HILLIARD FLA										LAT=30 38 21 LONG=081 51 47					STREAM		STATE=12 COUNTY=089 DIST.=12					
1965	5	3	4	4	4	0	4	0	4	4	0	4	0	0	0	0	4	0	0	0	0	0
1966	5	4	4	4	4	0	4	1	4	4	0	4	2	0	0	0	4	0	0	0	0	0
1967	1	1	1	1	1	0	1	0	1	1	0	1	1	0	0	0	1	0	0	0	0	0
02231270 09C MILLS CREEK NR CALLAHAN FLA										LAT=30 34 32 LONG=081 49 10					STREAM		STATE=12 COUNTY=089 DIST.=12					
1965	7	5	7	7	7	0	7	0	7	7	0	7	0	0	0	0	7	0	0	0	0	0
1966	5	4	4	4	4	0	4	1	4	4	0	4	2	0	0	0	4	0	0	0	0	0
1967	1	1	1	1	1	0	1	0	1	1	0	1	1	0	0	0	1	0	0	0	0	0
02231278 09D SU NO WA SPRING NEAR VERDIE FLA										LAT=30 26 15 LONG=081 53 05					SPRING		STATE=12 COUNTY=089 DIST.=12					
1972	4	1	1	1	2	0	1	1	1	1	1	2	1	2	1	0	2	0	0	0	0	0
02231280 09C THOMAS CREEK NR CRAWFORD FLA										LAT=30 27 39 LONG=081 49 57					STREAM		STATE=12 COUNTY=031 DIST.=12					
1965	6	5	6	6	6	0	6	0	6	6	0	6	0	0	0	0	6	0	0	0	0	0
1966	7	7	7	7	7	0	7	1	7	7	0	7	3	0	0	0	7	0	0	0	0	0
1967	9	3	3	3	3	0	3	1	3	3	0	3	3	1	0	0	3	0	0	0	0	0
1968	6	2	2	2	2	0	2	1	2	2	0	2	2	1	0	0	2	0	0	0	0	0
1969	8	1	1	1	1	0	1	0	1	1	0	1	0	1	0	0	1	0	0	0	0	0
1970	8	1	1	1	1	0	0	0	1	1	0	1	1	1	0	0	1	0	0	0	0	0
1971	6	0	0	0	1	0	0	0	0	0	0	1	1	2	0	0	0	0	0	0	0	0
1972	8	0	0	0	0	0	0	0	0	0	0	0	0	0	0	0	0	0	0	0	0	0
1973	2	0	0	0	0	0	0	0	0	0	0	0	0	0	0	0	0	0	0	0	0	0
02231290 09D LOFTON CREEK NR YULEE FLA										LAT=30 39 46 LONG=081 38 07					STREAM		STATE=12 COUNTY=089 DIST.=12					
1965	5	3	4	4	4	0	4	0	4	4	0	4	0	0	0	0	4	0	0	0	0	0
1966	5	4	4	4	4	0	4	1	4	4	0	4	2	0	0	0	4	0	0	0	0	0
1967	1	1	1	1	1	0	1	0	1	1	0	1	1	0	0	0	1	0	0	0	0	0
02231300 09E ST JOHNS MARSH NR FT PIERCE FLA										LAT=27 31 20 LONG=080 33 45					STREAM		STATE=12 COUNTY=111 DIST.=12					
1966	1	1	1	1	1	0	1	0	1	1	0	1	0	0	0	0	1	0	0	0	0	0
1967	1	1	1	1	1	0	1	1	1	1	0	1	1	1	0	0	1	0	0	0	0	0
1969	1	0	1	1	0	0	0	0	1	0	0	0	0	1	0	0	0	0	0	0	0	0
1971	2	0	0	0	1	0	0	0	0	0	0	1	1	2	0	0	0	0	0	0	0	0
02231333 09E FORT DRUM CR NR FORT DRUM FLA										LAT=27 32 50 LONG=080 47 59					STREAM		STATE=12 COUNTY=093 DIST.=12					
1967	1	1	1	1	1	0	1	1	1	1	0	1	1	1	0	0	1	0	0	0	0	0

WATER YEAR	NO. SAMPL	C.S.	HARD-NESS	MAJ-OR CAT-IONS	SIL-ICA	ALU-MI-NUM	IRON	MAN-GA-NESE	MAJ_OR AN-IONS	FLU-O-RIDE	CAR-BON	NI_TRO-GEN	PHOS_PHO-ROUS	D.O.	BOD	COD	PH	PES-TI-CIDES	RAD_IC-CHEM-ICAL	BIO-LOG-IC	SEDMT SUS	SEDMT BED
02231342 09E FT DRUM CREEK AT SS PKWY NR FT DRUM FL LAT=27 34 06 LONG=080 47 47 STREAM STATE=12 COUNTY=093 DIST.=12																						
1969	2	1	1	1	1	0	2	2	1	1	0	1	2	1	0	0	1	0	0	0	0	0
1970	8	4	4	4	4	1	4	4	8	4	3	4	4	4	4	0	8	0	0	1	0	0
02231350 09E ST JOHNS HDWATERS NR VERO BCH FLA LAT=27 41 32 LONG=080 25 00 STREAM STATE=12 COUNTY=061 DIST.=12																						
1966	1	1	1	1	1	0	1	0	1	1	0	1	0	0	0	0	1	0	0	0	0	0
1967	1	1	1	1	1	0	1	1	1	1	0	1	1	1	0	0	1	0	0	0	0	0
1968	1	1	1	1	1	0	1	1	1	1	0	1	1	1	0	0	1	0	0	0	0	0
1969	3	1	2	2	1	0	1	1	2	1	0	1	1	2	0	0	1	0	0	0	0	0
1970	8	4	4	4	4	2	4	4	7	4	6	4	4	3	3	0	7	3	0	2	0	0
1971	2	0	0	0	1	0	0	0	0	0	0	1	1	2	0	0	0	0	0	0	0	0
1972	5	0	0	0	2	0	0	0	1	0	1	3	1	2	1	0	1	0	0	0	0	0
1973	2	0	0	0	1	0	0	0	1	0	1	1	1	2	1	0	2	0	0	0	0	0
02231380 09E BLUE CYPRESS CR NR YEHAW JCT FLA LAT=27 54 41 LONG=080 53 20 STREAM STATE=12 COUNTY=097 DIST.=12																						
1967	1	1	1	1	1	0	1	1	1	1	0	1	1	1	0	0	1	0	0	0	0	0
02231396 09E BLUE CYPRESS CREEK NEAR FELLSMERE FLA LAT=27 43 40 LONG=080 48 19 STREAM STATE=12 COUNTY=061 DIST.=12																						
1969	3	1	1	1	1	0	1	1	2	1	0	1	1	2	0	0	2	0	0	0	0	0
1970	8	4	4	4	4	1	4	4	8	4	4	4	4	4	4	0	8	4	0	1	0	0
02231400 09E BLUE CYPRESS LAKE NR FELLSMERE FLA LAT=27 43 35 LONG=080 46 30 LAKE/RESERVOIR STATE=12 COUNTY=061 DIST.=12																						
1966	2	2	2	2	2	0	2	0	2	2	0	2	1	0	0	0	2	0	0	0	0	0
1967	2	2	2	2	2	0	2	1	2	2	0	2	2	1	0	0	2	0	0	0	0	0
1968	1	1	1	1	1	0	1	1	1	1	0	1	1	1	0	0	1	0	0	0	0	0
1969	2	1	1	1	1	0	2	2	1	1	0	1	2	1	0	0	1	0	0	0	0	0
1970	15	3	3	3	3	2	3	3	8	3	6	6	6	4	3	0	8	6	0	1	0	0
1971	13	3	3	3	7	2	3	3	3	3	1	7	7	9	3	0	4	0	0	0	0	0
1972	2	1	1	1	1	0	1	1	1	1	0	1	1	2	1	0	2	0	0	0	0	0
02231450 09E ST JOHNS HDWATERS NR KENANSVILLE FLA LAT=27 49 17 LONG=080 48 43 STREAM STATE=12 COUNTY=061 DIST.=12																						
1966	1	1	1	1	1	0	1	0	1	1	0	1	0	0	0	0	1	0	0	0	0	0
1967	1	1	1	1	1	0	1	1	1	1	0	1	1	1	0	0	1	0	0	0	0	0
1968	1	1	1	1	1	0	1	1	1	1	0	1	1	1	0	0	1	0	0	0	0	0
1969	1	0	1	1	0	0	0	0	1	0	0	0	0	1	0	0	0	0	0	0	0	0
1970	1	1	1	1	1	0	0	0	1	1	0	1	0	1	0	0	1	0	0	0	0	0
1971	2	0	0	0	1	0	0	0	0	0	0	1	1	2	0	0	0	0	0	0	0	0

WATER YEAR	NO. SAMPL	D.S.	HARD-NESS	MAJ-OR CAT-IONS	SIL-ICA	ALU-MI-NUM	IRON	MAN-GA-NESE	MAJ_OR AN-IONS	FLU-C-RIDE	CAR-BON	NI_TRO-GEN	PHOS_PHO-ROUS	D.O.	BOD	COD	PH	PES-TI-CIDES	RAD_IO-CHEM-ICAL	BIO-LOG-IC	SEDMT SUS	SEDMT BED
02231460 09E ST JOHNS R AT CREST GAGE 1 NR MICCC FL LAT=27 54 42 LCNG=080 46 13 STREAM STATE=12 CCLNTY=009 DIST.=12																						
1957	2	2	2	2	2	0	2	0	2	1	0	2	0	0	0	C	2	C	C	0	0	0
02231467 09E ST JOHNS R AB LK HELEN BLAZES NR MELBO LAT=27 59 43 LCNG=080 47 30 STREAM STATE=12 CCUNTY=009 DIST.=12																						
1969	2	1	1	1	1	0	1	1	2	1	0	1	1	2	0	C	2	C	C	0	0	C
1970	10	5	5	5	5	3	5	5	8	5	5	5	5	4	5	0	8	5	C	1	0	C
02231471 09E LAKE HELEN BLAZES NEAR DEER PARK, FLA. LAT=28 01 30 LONG=080 47 56 LAKE/RESERVOIR STATE=12 CCUNTY=009 DIST.=12																						
1969	2	1	1	1	1	0	1	1	2	1	0	1	1	2	0	0	2	0	0	0	C	C
1970	7	5	5	5	5	1	5	5	7	5	3	5	5	3	5	C	7	2	0	1	0	0
02231489 09E TYSON CR NR KENANSVILLE FLA LAT=27 56 38 LCNG=080 39 50 STREAM STATE=12 CCUNTY=097 DIST.=12																						
1967	1	1	1	1	1	0	1	1	1	1	0	1	1	1	0	C	1	C	C	0	0	0
02231565 09E CRABGRASS CREEK NR HOLOPAW FLA LAT=28 07 48 LCNG=081 00 07 STREAM STATE=12 COLNTY= DIST.=12																						
1971	2	0	C	0	1	0	0	0	0	0	0	1	1	2	0	0	0	C	C	0	0	0
02231600 09E JANE GREEN CREEK NR DEER PARK FLA LAT=28 04 27 LCNG=080 53 18 STREAM STATE=12 CCUNTY=097 DIST.=12																						
1955	8	8	8	8	8	0	8	0	8	0	0	8	0	0	0	C	8	C	C	0	C	C
1956	7	7	7	7	7	0	7	0	7	1	0	7	0	0	0	0	7	C	C	0	C	C
1957	7	7	7	7	7	0	7	0	7	5	0	7	0	0	0	0	7	0	C	0	C	C
1958	7	7	7	7	7	0	7	0	7	1	0	7	0	0	0	C	7	0	0	0	0	0
1964	1	1	1	1	1	0	0	0	1	0	0	1	0	0	0	0	1	0	C	0	0	0
1965	1	1	1	1	1	0	1	0	1	1	0	1	0	0	0	C	1	C	0	0	0	0
1966	1	1	1	1	1	0	1	1	1	1	0	1	1	0	0	0	1	C	C	0	C	C
1967	1	1	1	1	1	0	1	1	1	1	0	1	1	1	0	C	1	0	0	0	0	0
1968	6	6	6	6	6	0	6	1	6	6	0	6	1	1	0	C	6	C	C	0	C	C
1969	4	2	3	3	2	0	2	1	4	2	0	2	2	3	0	0	3	0	C	0	C	C
1970	12	8	9	9	9	4	5	5	10	9	3	9	5	3	5	0	9	2	0	2	0	C
1971	11	2	2	2	7	0	2	2	2	2	3	7	7	10	3	0	4	0	C	0	0	0
1972	14	3	3	4	7	2	5	5	7	3	7	7	7	10	7	C	12	C	C	0	0	0
1973	2	0	0	0	1	0	0	0	1	0	1	1	1	2	1	0	2	0	C	0	C	C
02231980 09E SAWGRASS LAKE NEAR MELBOURNE FLA LAT=28 04 35 LONG=080 46 26 LAKE/RESERVOIR STATE=12 CCUNTY=009 DIST.=12																						
1969	2	1	1	1	1	0	1	1	2	1	0	1	1	2	0	0	2	0	C	C	0	C
1970	8	5	5	5	5	0	6	6	7	5	2	5	5	2	5	0	7	0	C	0	0	0

WATER YEAR	NO. SAMPL	D.S.	HARD-NESS	MAJ-OR CAT-IONS	SIL-ICA	ALU-MI-NUM	IRON	MAN-GA-NESE	MAJ_OR AN-IONS	FLU-O-RIDE	CAR-BON	NI_TRO-GEN	PHOS_PHO-ROUS	D.O.	BOD	COD	PH	PES-TI-CIDES	RAD_IO-CHEM-ICAL	BIO-LOG-IC	SEDMT SUS	SEDMT BED
02232000 09E ST JOHNS R NR MELBOURNE FLA										LAT=27 59 43 LONG=080 47 30					STREAM		STATE=12 COUNTY=009 DIST.=12					
1953	3	3	3	3	3	0	3	0	3	3	0	3	0	0	0	0	3	0	0	0	0	0
1955	8	8	8	8	8	0	8	0	8	0	0	8	0	0	0	0	8	0	0	0	0	0
1956	10	10	10	10	10	0	10	0	10	1	0	10	0	0	0	0	10	0	0	0	0	0
1957	5	5	5	5	5	0	5	0	5	4	0	5	0	0	0	0	5	0	0	0	0	0
1958	8	8	8	8	8	0	8	0	8	1	0	8	0	0	0	0	8	0	0	0	0	0
1962	2	2	2	2	2	0	2	0	2	2	0	2	0	0	0	0	2	0	0	0	0	0
1965	1	1	1	1	1	0	0	0	1	1	0	1	0	0	0	0	1	0	0	0	0	0
1966	1	1	1	1	1	0	1	0	1	1	0	1	1	0	0	0	1	0	0	0	0	0
1967	1	1	1	1	1	0	1	1	1	1	0	1	1	1	0	0	1	0	0	0	0	0
1968	1	1	1	1	1	0	1	1	1	1	0	1	1	1	0	0	1	0	0	0	0	0
1969	5	2	3	3	2	0	3	2	3	2	0	2	3	2	0	0	2	0	0	0	0	0
1970	22	10	10	10	10	1	6	5	12	10	2	19	16	2	3	0	12	0	0	2	0	0
1971	15	3	3	3	9	0	3	3	3	3	1	10	9	9	4	0	5	0	0	0	0	0
1972	15	2	2	3	7	1	5	5	7	2	7	7	7	13	7	0	14	0	0	0	0	0
1973	2	0	0	0	1	0	0	0	1	0	1	1	1	2	1	0	2	0	0	0	0	0
02232100 09E LK WASHINGTON NR EAU GALLIE FLA										LAT=28 08 50 LONG=080 44 10 LAKE/RESERVOIR							STATE=12 COUNTY=009 DIST.=12					
1957	2	2	2	2	2	0	2	0	2	2	0	2	0	0	0	0	2	0	0	0	0	0
1966	1	1	1	1	1	0	1	0	1	1	0	1	1	0	0	0	1	0	0	0	0	0
1967	1	1	1	1	1	0	1	1	1	1	0	1	1	1	0	0	1	0	0	0	0	0
1968	1	1	1	1	1	0	1	1	1	1	0	1	1	1	0	0	1	0	0	0	0	0
1969	3	1	2	2	1	0	2	2	2	1	0	1	2	2	0	0	1	0	0	0	0	0
1970	10	5	4	5	5	4	5	5	7	5	3	5	5	3	4	0	6	7	0	2	0	0
1971	2	0	0	0	1	0	0	0	0	0	0	1	1	2	0	0	0	0	0	0	0	0
02232140 09E ST JOHNS R AT CREST GAGE 4 NR DEER PK										LAT=28 11 45 LONG=080 51 25					STREAM		STATE=12 COUNTY=009 DIST.=12					
1956	2	2	2	2	2	0	2	0	2	0	0	2	0	0	0	0	2	0	0	0	0	0
1968	1	0	0	0	0	0	0	0	0	0	0	0	0	0	0	0	0	0	0	0	0	0
02232155 09E PENNEYWASH CREEK NR DEER PARK FLA										LAT=28 10 54 LONG=080 53 44					STREAM		STATE=12 COUNTY=097 DIST.=12					
1970	1	0	0	0	0	0	0	0	0	0	0	1	1	0	0	0	0	0	0	0	0	0
02232162 09EST JOHNS TRIB CA NR DEER PARK										LAT=28 12 53 LONG=080 51 13					STREAM		STATE=12 COUNTY=			DIST.=12		
1969	2	1	1	1	1	0	1	1	2	1	0	1	1	2	0	0	2	0	0	0	0	0
1970	4	3	3	3	3	0	3	3	3	3	2	4	4	2	2	0	3	0	0	0	0	0

WATER YEAR	NO. SAMPL	D.S.	HARD-NESS	MAJ-OR CAT-ICNS	SIL-ICA	ALU-MI-NUM	IRON	MAN-GA-NESE	MAJ_OR AN-IONS	FLU-O-RIDE	CAR-BON	NI_TRC-GEN	PHOS_PHO-ROUS	D.O.	BOD	COD	PH	PES-TI-CIDES	RAD_IC-CHEM-ICAL	BIC-LOG-IC	SEDMT SUS	SEDMT BED
02232200 09E WOLF CR NR DEER PARK FLA										LAT=28 12 55 LCNG=080 54 03					STREAM		STATE=12 COLNTY=097 DIST.=12				
1966	1	1	1	1	1	0	1	0	1	1	0	1	1	0	0	0	1	0	0	0	0	0
1968	1	1	1	1	1	0	1	1	1	1	0	1	1	1	0	0	1	0	0	0	0	0
1969	3	1	1	1	1	0	1	1	2	1	0	1	1	2	0	0	2	0	0	0	0	0
1970	7	5	5	5	5	2	5	5	7	5	3	5	5	3	5	0	7	3	0	1	0	0
1971	2	0	0	0	1	0	0	0	0	0	0	1	1	2	0	0	0	0	0	0	0	0
1972	13	0	0	1	6	0	2	2	5	0	5	6	6	12	6	0	11	0	0	0	0	0
1973	2	0	0	0	1	0	0	0	1	0	1	1	1	2	1	0	2	0	0	0	0	0
02232254 09E LAKE WINDER NEAR BONAVENTURE, FLA.										LAT=28 15 12 LCNG=080 50 55 LAKE/RESERVOIR							STATE=12 COUNTY=009 DIST.=12					
1956	2	2	2	2	2	0	2	0	2	0	0	2	0	0	0	0	2	0	0	0	0	0
1957	2	2	2	2	2	0	2	0	2	2	0	2	0	0	0	0	2	0	0	0	0	0
1969	2	1	1	1	1	0	1	1	2	1	0	1	1	2	0	0	2	0	0	0	0	0
1970	7	5	5	5	5	0	5	5	7	5	2	5	5	3	4	0	7	0	0	1	0	0
02232260 09E ST JOHNS R AT CREST GAGE 7 NR COCOA FL										LAT=28 17 20 LCNG=080 49 12					STREAM		STATE=12 CCUNTY=009 DIST.=12				
1956	2	2	2	2	2	0	2	0	2	0	0	2	0	0	0	0	2	0	0	0	0	0
02232285 09E RCCKLEDGE CREEK NEAR ROCKLEDGE FLA										LAT=28 18 43 LONG=080 47 34					STREAM		STATE=12 CCUNTY=009 DIST.=12				
1969	2	1	1	1	1	0	1	1	2	1	0	1	1	2	0	0	2	0	0	0	0	0
1970	5	4	4	4	4	0	4	4	5	4	2	4	4	2	4	0	5	0	0	1	0	0
02232300 09E LK POINSETT NR COCOA FLA										LAT=28 21 01 LCNG=080 48 56 LAKE/RESERVOIR							STATE=12 CCUNTY=009 DIST.=12					
1966	1	1	1	1	1	0	1	0	1	1	0	1	1	0	0	0	1	0	0	0	0	0
1969	2	1	1	1	1	0	1	1	2	1	0	1	1	2	0	0	2	0	0	0	0	0
1970	10	5	5	5	5	4	5	5	8	5	5	6	6	4	4	0	8	6	0	1	0	0
1972	12	0	0	0	5	0	0	0	0	0	2	5	5	10	0	0	4	0	0	0	0	0
02232400 09E ST JOHNS RIVER NEAR CCCOA FLA										LAT=28 22 10 LCNG=080 52 22					STREAM		STATE=12 CCUNTY=009 DIST.=12				
1954	36	36	36	36	36	0	36	0	36	36	0	36	0	0	0	0	36	0	0	0	0	0
1955	36	36	36	36	36	0	36	0	36	36	0	36	0	0	0	0	36	0	0	0	0	0
1956	38	37	38	38	38	0	37	0	38	38	0	38	0	0	0	0	38	0	0	0	0	0
1957	37	34	37	37	37	0	35	0	37	37	0	37	0	0	0	0	37	0	0	0	0	0
1958	35	35	35	35	35	0	35	0	35	35	0	35	0	0	0	0	35	0	0	0	0	0
1959	36	36	36	36	36	0	36	0	36	36	0	36	0	0	0	0	36	0	0	0	0	0
1960	47	38	45	47	43	0	38	0	45	37	0	40	0	0	0	0	45	0	0	0	0	0
1962	5	5	5	5	5	0	5	0	5	4	0	5	0	0	0	0	5	0	0	0	0	0
1963	4	3	3	3	3	0	3	0	4	3	0	3	0	0	0	0	3	0	0	0	0	0
1964	4	2	2	2	2	0	3	0	2	1	0	2	0	0	0	0	2	0	0	0	0	0

WATER YEAR	NO. SAMPL	D.S.	HARD-NESS	MAJ-OR CAT-IONS	SIL-ICA	ALU-MI-NUM	IRON	MAN-GA-NESE	MAJ_OR AN-IONS	FLU-O-RIDE	CAR-BON	NI_TRO-GEN	PHOS_PHO-ROUS	D.O.	BOD	COD	PH	PES-TI-CIDES	RAD_IO-CHEM-ICAL	BIO-LOG-IC	SEDMT SUS	SEDMT BED
02232400 09E ST JOHNS RIVER NEAR COCOA FLA										LAT=28 22 10 LONG=080 52 22					STREAM		STATE=12 COUNTY=009 DIST.=12					
1965	1	1	1	1	1	0	1	0	1	1	0	1	0	0	0	0	1	0	0	0	0	0
1966	1	1	1	1	1	0	1	0	1	1	0	1	1	0	0	0	1	0	0	0	0	0
1967	7	7	7	7	7	0	7	1	7	7	0	7	1	1	0	0	7	0	0	0	0	0
1968	11	7	7	7	7	0	7	1	7	7	0	11	6	1	0	0	7	0	0	0	0	0
1969	9	6	7	7	6	0	6	2	7	6	0	6	3	3	0	0	6	0	0	0	0	0
1970	27	10	10	10	10	3	5	5	12	10	3	21	17	8	6	0	12	2	0	1	0	0
1971	17	3	3	3	10	0	3	3	3	3	3	12	10	8	4	0	4	1	0	0	0	0
1972	26	3	3	3	13	2	7	6	8	3	9	13	13	20	8	0	18	3	0	0	0	0
1973	4	0	0	0	2	0	0	0	1	0	1	2	2	2	1	0	2	0	0	0	0	0
02232413 09E TAYLOR CREEK AT S 164 NEAR COCOA FLA										LAT=28 20 23 LONG=080 56 06					STREAM		STATE=12 COUNTY=009 DIST.=12					
1969	2	1	1	1	1	0	1	1	2	1	0	1	1	2	0	0	2	0	0	0	0	0
1970	14	4	4	4	4	3	4	4	7	4	4	11	11	10	4	0	13	4	0	1	0	0
1971	15	2	2	2	9	0	1	1	2	2	2	9	10	6	2	0	3	0	0	0	0	0
02232420 09E CLEAR L NR COCOA FLA										LAT=28 23 04 LONG=080 45 32					LAKE/RESERVOIR		STATE=12 COUNTY=009 DIST.=12					
1955	8	8	8	8	8	0	8	0	8	0	0	8	0	0	0	0	8	0	0	0	0	0
1956	9	9	9	9	9	0	9	0	9	2	0	9	0	0	0	0	9	0	0	0	0	0
1957	9	9	9	9	9	0	9	0	9	5	0	9	0	0	0	0	9	0	0	0	0	0
1958	6	6	6	6	6	0	6	0	6	1	0	6	0	0	0	0	6	0	0	0	0	0
02232422 09E SURFACE WATER SLOUGH NR COCOA FLA										LAT=28 23 22 LONG=080 45 05					STREAM		STATE=12 COUNTY=009 DIST.=12					
1955	8	8	8	8	8	0	8	0	8	0	0	8	0	0	0	0	8	0	0	0	0	0
1956	5	5	5	5	5	0	5	0	5	1	0	5	0	0	0	0	5	0	0	0	0	0
1957	8	8	8	8	8	0	8	0	8	5	0	8	0	0	0	0	8	0	0	0	0	0
1958	6	6	6	6	6	0	6	0	6	0	0	6	0	0	0	0	6	0	0	0	0	0
02232430 09E ST JOHNS RIVER AT CSG NO.7 NEAR COCOA										LAT=28 29 21 LONG=080 52 55					STREAM		STATE=12 COUNTY=095 DIST.=12					
1970	1	0	0	1	0	0	0	0	1	0	0	1	1	0	0	0	1	0	0	0	0	0
02232450 09E JIM CREEK NR CHRISTMAS FLA										LAT=28 26 07 LONG=080 57 58					STREAM		STATE=12 COUNTY=095 DIST.=12					
1966	1	1	1	1	1	0	1	0	1	1	0	1	1	0	0	0	1	0	0	0	0	0
1968	1	1	1	1	1	0	1	1	1	1	0	1	1	1	0	0	1	0	0	0	0	0
1969	1	0	1	1	0	0	0	0	1	0	0	0	0	1	0	0	0	0	0	0	0	0
1970	1	1	1	1	1	0	0	0	1	1	0	1	1	1	0	0	1	0	0	0	0	0
1971	2	0	0	0	1	0	0	0	0	0	0	1	1	2	0	0	0	0	0	0	0	0

WATER YEAR	NC. SAMPL	D.S.	HARD-NESS	MAJ-OR CAT-IONS	SIL-ICA	ALU-MI-NUM	IRON	MAN-GA-NESE	MAJ_OR AN-ICNS	FLU-O-RIDE	CAR-BON	NI_TRO-GEN	PHOS_PHO-ROUS	D.O.	BOD	COD	PH	PES-TI-CIDES	RAD_IO-CHEM-ICAL	BIO-LOG-IC	SEDMT SUS	SEDMT BED
02232500 09E ST JOHNS RIVER NEAR CHRISTMAS FLA LAT=28 32 34 LONG=080 56 40 STREAM STATE=12 COUNTY=095 DIST.=12																						
1953	3	3	3	3	3	0	3	0	3	3	0	3	0	0	0	0	3	0	0	0	0	0
1955	10	10	10	10	10	0	10	0	10	0	0	10	0	0	0	0	10	0	0	0	0	0
1956	9	9	9	9	9	0	9	0	9	0	0	9	0	0	0	0	9	0	0	0	0	0
1957	9	9	9	9	9	0	9	0	9	4	0	9	0	0	0	0	9	0	0	0	0	0
1958	6	6	6	6	6	0	6	0	6	1	0	6	0	0	0	0	6	0	0	0	0	0
1962	7	6	6	6	6	0	6	0	7	6	0	6	0	0	0	0	6	0	0	0	0	0
1965	4	4	4	4	4	0	4	0	4	4	0	4	0	0	0	0	4	0	0	0	0	0
1966	6	6	6	6	6	0	6	0	6	6	0	6	3	0	0	0	6	0	0	0	0	0
1967	11	11	11	11	11	0	11	1	11	11	0	11	1	1	0	0	11	0	0	0	0	0
1968	10	7	7	7	7	0	7	2	7	7	0	10	5	1	0	0	7	0	0	0	0	0
1969	12	9	10	10	9	0	9	1	11	9	0	9	1	3	0	0	10	0	0	0	0	0
1970	20	11	11	11	11	1	5	5	13	11	2	18	14	7	4	0	13	0	0	1	0	0
1971	9	5	5	5	8	0	0	0	5	5	0	8	8	2	0	0	5	0	0	0	0	0
1972	7	1	1	1	3	0	0	0	2	1	1	3	3	0	1	0	2	0	0	0	0	0
02232600 09E SO LAKE NR TITUSVILLE FLA LAT=28 37 10 LONG=080 52 10 LAKE/RESERVOIR STATE=12 COUNTY=009 DIST.=12																						
1966	1	1	1	1	1	0	1	0	1	1	0	1	1	0	0	0	1	0	0	0	0	0
1967	1	1	1	1	1	0	1	0	1	1	0	1	1	0	0	0	1	0	0	0	0	0
02232687 09E SALT L AT HWY 46 NR MIMS FLA LAT=28 39 05 LONG=080 54 35 LAKE/RESERVOIR STATE=12 COUNTY=009 DIST.=12																						
1956	2	2	2	2	2	0	2	0	2	0	0	2	0	0	0	0	2	0	0	0	0	0
1957	2	2	2	2	2	0	2	0	2	2	0	2	0	0	0	0	2	0	0	0	0	0
02232693 09E LOUGHMANS L NR MIMS FLA LAT=28 38 06 LONG=080 56 06 LAKE/RESERVOIR STATE=12 COUNTY=009 DIST.=12																						
1956	2	2	2	2	2	0	2	0	2	0	0	2	0	0	0	0	2	0	0	0	0	0
1957	2	2	2	2	2	0	2	0	2	2	0	2	0	0	0	0	2	0	0	0	0	0
02232700 09E ST JOHNS R AT CREST GAGE 9 NR XMAS FLA LAT=28 36 36 LONG=080 57 54 STREAM STATE=12 COUNTY=009 DIST.=12																						
1956	2	2	2	2	2	0	2	0	2	0	0	2	0	0	0	0	2	0	0	0	0	0
02233001 09E ECONLOCKHATCHEE R AT MAG RANCH BITHLO LAT=28 25 27 LONG=081 07 10 STREAM STATE=12 COUNTY=095 DIST.=12																						
1973	2	1	1	1	1	0	1	1	1	1	1	1	1	1	1	1	2	1	0	1	0	0
02233100 09E ECONLOCKHATCHEE R NR BITHLO FLA LAT=28 33 54 LONG=081 09 00 STREAM STATE=12 COUNTY=095 DIST.=12																						
1960	11	11	11	11	11	0	11	0	11	11	0	11	0	0	0	0	11	0	0	0	0	0
1961	8	8	8	8	8	0	8	0	8	8	0	8	0	0	0	0	8	0	0	0	0	0
1962	8	8	8	8	8	0	8	0	8	8	0	8	0	0	0	0	8	0	0	0	0	0

WATER YEAR	NC. SAMPL	D.S.	HARD-NESS	MAJ-OR CAT-IONS	SIL-ICA	ALU-MI-NUM	IRON	MAN-GA-NESE	MAJ_OR AN-IONS	FLU-O-RIDE	CAR-BON	NI_TRO-GEN	PHOS_PHO-ROUS	D.O.	BOD	COD	PH	PES-TI-CIDES	RAD_IC-CHEM-ICAL	BIC-LOG-IC	SEDMT SUS	SEDMT BED
02233100 09E ECONLOCKHATCHEE R NR BITHLO FLA LAT=28 33 54 LONG=081 09 00 STREAM STATE=12 COUNTY=095 DIST.=12																						
1963	3	3	3	3	3	0	3	0	3	3	0	3	0	0	0	C	3	C	C	0	0	C
02233102 09E ECONLOCKHATCHEE R TRIB NR BITHLO FLA LAT=28 33 55 LONG=081 09 19 STREAM STATE=12 COUNTY=095 DIST.=12																						
1970	1	1	1	1	1	0	0	0	1	1	0	1	1	1	0	C	1	C	C	0	C	C
02233200 09E LITTLE ECONLOCKHATCHEE R NR UNION PK F LAT=28 31 29 LONG=081 14 39 STREAM STATE=12 COUNTY=095 DIST.=12																						
1960	5	5	5	5	5	C	5	0	5	5	0	5	0	0	0	C	5	C	C	0	C	C
1961	9	8	9	8	8	0	8	0	9	8	0	8	0	0	0	C	9	0	0	0	0	0
1962	8	7	7	8	8	0	8	0	8	8	0	8	0	0	0	C	8	C	C	0	0	C
1963	3	3	3	3	3	0	3	0	3	3	0	3	1	0	0	0	3	0	0	0	C	C
1966	1	1	1	1	1	0	1	0	1	1	0	1	1	0	0	0	1	C	C	0	0	0
1967	1	1	1	1	1	0	1	1	1	1	0	1	1	1	0	0	1	0	C	0	0	C
1968	1	1	1	1	1	0	1	1	1	1	0	1	1	1	0	0	1	C	C	0	0	0
1969	1	0	1	1	0	0	0	0	1	0	0	0	0	1	0	C	0	0	0	0	C	C
1970	1	1	1	1	1	0	0	0	1	1	0	1	1	1	0	0	1	0	0	0	0	0
1971	1	0	C	0	1	0	0	0	0	0	0	1	1	0	0	0	0	C	0	0	C	C
02233300 09E LITTLE ECONLOCKHATCHEE RIVER AT UNION LAT=28 34 06 LONG=081 15 06 STREAM STATE=12 COUNTY=095 DIST.=12																						
1960	2	2	2	2	2	0	2	0	2	2	0	2	0	0	0	0	2	C	C	0	C	C
02233466 09E LAKE KEHOE NR UNION PARK FLA LAT=28 33 10 LONG=081 12 53 LAKE/RESERVOIR STATE=12 COUNTY=095 DIST.=12																						
1967	1	1	1	1	1	0	1	0	1	1	0	1	0	0	0	0	1	0	C	0	C	C
02233471 09E LAKE LEE NR UNION PARK FLA LAT=28 35 25 LONG=081 12 26 LAKE/RESERVOIR STATE=12 COUNTY=095 DIST.=12																						
1967	1	1	1	1	1	0	1	0	1	1	0	1	0	0	0	0	1	0	C	0	C	C
02233500 09E ECONLOCKHATCHEE R NR CHULUOTA FLA LAT=28 40 40 LONG=081 06 51 STREAM STATE=12 COUNTY=117 DIST.=12																						
1955	8	8	8	8	8	0	8	0	8	0	0	8	0	0	0	C	8	0	0	0	0	0
1956	9	9	9	9	9	0	9	0	9	0	0	9	0	0	0	C	9	C	C	0	C	C
1957	9	9	9	9	9	C	9	0	9	4	0	9	0	0	0	0	9	0	0	0	C	C
1958	6	6	6	6	6	0	6	0	6	1	0	6	0	0	0	C	6	C	C	0	0	0
1966	1	1	1	1	1	0	1	0	1	1	0	1	1	0	0	0	1	0	C	0	0	C
1967	1	1	1	1	1	0	1	1	1	1	0	1	1	1	0	C	1	C	C	0	0	0
1968	1	1	1	1	1	0	1	1	1	1	0	1	1	1	0	0	1	0	0	0	C	C
1969	3	2	2	2	2	0	3	2	2	2	0	2	3	1	0	0	2	0	0	0	0	0
1970	9	4	4	4	4	1	4	4	8	4	3	4	4	4	4	0	8	0	C	1	C	C
1971	6	3	3	3	3	1	3	3	3	3	3	3	3	6	3	0	5	0	C	0	0	0

WATER YEAR	NO. SAMPL	D.S.	HARD-NESS	MAJ-OR CAT-ICNS	SIL-ICA	ALU-MI-NUM	IRON	MAN-GA-NESE	MAJ_OR AN-IONS	FLU-O-RIDE	CAR-BON	NI_TRO-GEN	PHOS_PHO-ROUS	D.O.	BOD	COD	PH	PES-TI-CIDES	RAD_IC-CHEM-ICAL	BIC-LOG-IC	SEDMT SUS	SEDMT BED
02233500 09E ECONLOCKHATCHEE R NR CHULUOTA FLA LAT=28 40 40 LONG=081 06 51 STREAM STATE=12 COUNTY=117 DIST.=12																						
1972	4	2	2	2	2	0	2	2	2	2	1	2	2	4	2	0	4	0	0	0	0	0
02234000 09E ST JOHNS R AB L HARNEY NR GENEVA FLA LAT=28 42 50 LONG=081 02 06 STREAM STATE=12 COUNTY=117 DIST.=12																						
1955	8	8	8	8	8	0	8	0	8	0	0	8	0	0	0	0	8	0	0	0	0	0
1956	7	7	7	7	7	0	7	0	7	0	0	7	0	0	0	0	7	0	0	0	0	0
1957	9	9	9	9	9	0	9	0	9	4	0	9	0	0	0	0	9	0	0	0	0	0
1958	6	6	6	6	6	0	6	0	6	1	0	6	0	0	0	0	6	0	0	0	0	0
1962	4	2	2	2	3	0	3	0	3	2	0	2	0	0	0	0	3	0	0	0	0	0
1966	2	2	2	2	2	0	2	0	2	2	0	2	2	0	0	0	2	0	0	0	0	0
1967	1	1	1	1	1	0	1	1	1	1	0	1	1	1	0	0	1	0	0	0	0	0
1968	1	1	1	1	1	0	1	1	1	1	0	1	1	1	0	0	1	0	0	0	0	0
1969	5	4	4	4	4	0	3	2	5	4	0	4	4	4	1	0	4	0	0	1	0	0
1970	19	9	9	9	9	3	8	5	16	9	5	9	5	9	8	0	14	4	0	9	0	0
1971	15	5	5	5	7	0	4	3	5	5	4	7	7	12	5	0	9	0	0	0	0	0
1972	14	3	3	3	6	1	3	2	5	3	6	6	7	10	6	0	9	0	0	0	0	0
1973	2	0	0	0	1	0	0	0	1	0	1	1	1	2	1	0	2	0	0	0	0	0
02234100 09E DEEP CREEK NEAR OSTEEN FLA LAT=28 50 46 LONG=081 04 46 STREAM STATE=12 COUNTY=127 DIST.=12																						
1965	49	40	49	47	42	0	41	0	49	34	0	42	0	0	0	0	49	0	0	0	0	0
1966	28	28	28	28	28	0	28	0	28	28	0	28	4	0	0	0	28	0	0	0	0	0
02234150 09E COW CREEK NR MAYTOWN FLA LAT=28 50 13 LONG=081 01 32 STREAM STATE=12 COUNTY=127 DIST.=12																						
1965	5	4	4	4	4	0	4	0	5	4	0	4	0	0	0	0	4	0	0	0	0	0
1966	5	5	5	5	5	0	5	0	5	5	0	5	1	0	0	0	5	0	0	0	0	0
02234160 09E L WINNEMISSET NR DELAND FLA LAT=29 01 10 LONG=081 15 06 LAKE/RESERVOIR STATE=12 COUNTY=127 DIST.=12																						
1965	2	2	2	2	2	0	2	0	2	2	0	2	0	0	0	0	2	0	0	0	0	0
1966	1	1	1	1	1	0	1	0	1	1	0	1	1	0	0	0	1	0	0	0	0	0
1967	1	1	1	1	1	0	1	1	1	1	0	1	1	1	0	0	1	0	0	0	0	0
1968	1	1	1	1	1	0	1	1	1	1	0	1	1	1	0	0	1	0	0	0	0	0
1969	1	1	1	1	1	0	1	0	1	1	0	1	1	1	0	0	1	0	0	0	0	0
1970	1	1	1	1	1	0	0	0	1	1	0	1	1	1	0	0	1	0	0	0	0	0
1971	2	1	1	1	1	0	0	0	1	1	0	1	1	2	0	0	1	0	0	0	0	0
02234165 09E TATUM L NR DELAND FLA LAT=29 00 30 LONG=081 14 49 LAKE/RESERVOIR STATE=12 COUNTY=127 DIST.=12																						
1965	1	1	1	1	1	0	1	0	1	1	0	1	0	0	0	0	1	0	0	0	0	0

WATER YEAR	NO. SAMPL	D.S.	HARD-NESS	MAJ-OR CAT-IONS	SIL-ICA	ALU-MI-NUM	IRON	MAN-GA-NESE	MAJ-OR AN-IONS	FLU-O-RIDE	CAR-BON	NI-TRO-GEN	PHOS-PHO-ROUS	D.O.	BOD	CCD	PH	PES-TI-CIDES	RAD-IC-CHEM-ICAL	BIC-LOG-IC	SEDMT SUS	SEDMT BED
02234180 09E DEEP CR DIVERSION CANAL NR OSTEEN FLA LAT=28 50 45 LONG=081 06 07 STREAM STATE=12 COUNTY= DIST.=12																						
1966	6	6	6	6	6	0	6	0	6	6	0	6	1	0	0	0	6	0	0	0	0	0
02234264 09E LAKE VIRGINIA AT WINTER PARK FLA LAT=28 35 10 LONG=081 20 40 LAKE/RESERVOIR STATE=12 COUNTY=095 DIST.=12																						
1966	1	1	1	1	1	0	1	0	1	1	0	1	1	0	0	0	1	0	0	0	0	0
1967	1	1	1	1	1	0	1	0	1	1	0	1	1	0	0	0	1	0	0	0	0	0
02234280 09E L KILLARNEY AT WINTER PARK FLA LAT=28 35 50 LONG=081 22 20 LAKE/RESERVOIR STATE=12 COUNTY=095 DIST.=12																						
1966	1	1	1	1	1	0	1	0	1	1	0	1	1	0	0	0	1	0	0	0	0	0
1967	1	1	1	1	1	0	1	0	1	1	0	1	1	0	0	0	1	0	0	0	0	0
02234293 09E LAKE SYBELIA AT MAITLAND FLA LAT=28 37 25 LONG=081 22 22 LAKE/RESERVOIR STATE=12 COUNTY=095 DIST.=12																						
1967	1	1	1	1	1	0	1	0	1	1	0	1	0	0	0	0	1	0	0	0	0	0
02234294 09E LAKE CHARITY AT MAITLAND FLA LAT=28 38 11 LONG=081 22 46 LAKE/RESERVOIR STATE=12 COUNTY=095 DIST.=12																						
1971	6	4	4	4	4	4	4	4	6	4	2	4	4	4	4	0	6	0	0	0	0	0
1972	11	6	6	6	6	6	6	6	10	6	5	6	6	10	5	0	11	0	0	3	0	0
1973	4	2	2	2	2	2	2	2	4	2	2	2	2	4	2	0	4	0	0	2	0	0
02234296 09E LAKE FAITH AT MAITLAND FLA LAT=28 38 22 LONG=081 22 08 LAKE/RESERVOIR STATE=12 COUNTY=095 DIST.=12																						
1971	6	5	5	5	5	5	5	5	6	5	2	5	5	2	5	0	6	0	0	0	0	0
1972	12	6	6	6	6	6	6	6	11	6	4	6	6	12	5	0	12	0	0	3	0	0
1973	4	2	2	2	2	2	2	2	4	2	2	2	2	4	2	0	4	0	0	2	0	0
02234297 09E LAKE HOPE AT MAITLAND FLA LAT=28 38 24 LONG=081 22 15 LAKE/RESERVOIR STATE=12 COUNTY=095 DIST.=12																						
1971	5	4	4	4	4	4	4	4	5	4	2	4	4	2	4	0	5	0	0	0	0	0
1972	12	6	6	6	6	6	6	6	11	6	5	6	6	12	5	0	12	0	0	3	0	0
1973	4	2	2	2	2	2	2	2	4	2	2	2	2	4	2	0	4	0	0	2	0	0
02234300 09E L MAITLAND AT WINTER PARK FLA LAT=28 36 49 LONG=081 20 35 LAKE/RESERVOIR STATE=12 COUNTY=095 DIST.=12																						
1960	1	1	1	1	1	0	1	0	1	1	0	1	0	0	0	0	1	0	0	0	0	0
1961	1	1	1	1	1	0	1	0	1	1	0	1	0	0	0	0	1	0	0	0	0	0
1966	1	1	1	1	1	0	1	0	1	1	0	1	1	0	0	0	1	0	0	0	0	0
1967	2	2	2	2	2	0	2	0	2	2	0	2	1	0	0	0	2	0	0	0	0	0
02234324 09E HOWELL CREEK NR SLAVIA FLA LAT=28 38 51 LONG=081 15 53 STREAM STATE=12 COUNTY= DIST.=12																						
1972	2	1	1	1	1	0	1	1	1	1	1	1	1	2	1	1	2	1	0	1	0	0

WATER YEAR	NO. SAMPL	D.S.	HARD-NESS	MAJ-OR CAT-IONS	SIL-ICA	ALU-MI-NUM	IRON	MAN-GA-NESE	MAJ_OR AN-IONS	FLU-O-RIDE	CAR-BON	NI_TRO-GEN	PHOS_PHO-ROUS	D.O.	BOD	COD	PH	PES-TI-CIDES	RAD_IO-CHEM-ICAL	BIO-LOG-IC	SEDMT SUS	SEDMT BED
	02234351 LAKE JESSUP TRIB SPRING AT WAGNER FLORIDA LAT= LONG= SPRING STATE=12 COUNTY= DIST.=12																					
1972	2	1	1	1	1	0	0	0	1	1	0	1	0	0	0	0	1	0	0	0	0	0
	02234384 09E SOLDIER CREEK NR LONGWOOD FLA LAT=28 43 07 LONG=081 18 32 STREAM STATE=12 COUNTY= DIST.=12																					
1972	2	1	1	1	1	0	1	1	1	1	1	1	1	2	1	1	2	1	0	1	0	0
	02234400 09E GEE CREEK NR LONGWOOD FLA LAT=28 42 14 LONG=081 17 27 STREAM STATE=12 COUNTY= DIST.=12																					
1972	2	1	1	1	1	0	1	1	1	1	1	1	1	2	1	1	2	1	0	1	0	0
	02234434 09E L JESSUP NR SANFORD FLA LAT=28 47 09 LONG=081 10 50 LAKE/RESERVOIR STATE=12 COUNTY=117 DIST.=12																					
1966	1	1	1	1	1	0	1	0	1	1	0	1	1	0	0	0	1	0	0	0	0	0
	02234435 09E LAKE JESSUP OUTLET NR SANFORD , FLA. LAT=28 47 09 LONG=081 10 50 STREAM STATE=12 COUNTY=117 DIST.=12																					
1970	1	1	1	1	1	0	0	0	1	1	0	1	1	1	0	0	1	0	0	0	0	0
	02234440 09E ST JOHNS R ABOVE L MONROE NR SANFORD F LAT=28 48 08 LONG=081 12 41 STREAM STATE=12 COUNTY=117 DIST.=12																					
1962	4	3	3	3	3	0	3	0	4	3	0	3	0	0	0	0	3	0	0	0	0	0
	02234450 09E LAKE DUPONT NR LAKE HELEN FLA LAT=28 55 12 LONG=081 12 32 LAKE/RESERVOIR STATE=12 COUNTY=117 DIST.=12																					
1965	1	1	1	1	1	0	1	0	1	1	0	1	0	0	0	0	1	0	0	0	0	0
1966	1	1	1	1	1	0	1	0	1	1	0	1	1	0	0	0	1	0	0	0	0	0
	02234480 09E GREEN SPRINGS NR OSTEEN FLA LAT=28 51 45 LONG=081 14 55 SPRING STATE=12 COUNTY=127 DIST.=12																					
1972	2	1	1	1	1	0	0	0	1	1	0	1	0	0	0	0	1	0	0	0	0	0
	02234500 09E ST JOHNS R NR SANFORD FLA LAT=28 50 13 LONG=081 19 28 STREAM STATE=12 COUNTY=117 DIST.=12																					
1962	4	3	3	3	3	0	3	0	4	3	0	3	0	0	0	0	3	0	0	0	0	0
1966	2	2	2	2	2	0	2	0	2	2	0	2	2	0	0	0	2	0	0	0	0	0
1967	1	1	1	1	1	0	1	1	1	1	0	1	1	1	0	0	1	0	0	0	0	0
1968	1	1	1	1	1	0	1	1	1	1	0	1	1	1	0	0	1	0	0	0	0	0
1969	1	1	1	1	1	0	0	0	1	1	0	1	0	1	0	0	1	0	0	0	0	0
1970	1	1	1	1	1	0	0	0	1	1	0	1	1	1	0	0	1	0	0	0	0	0
1971	2	0	0	0	1	0	0	0	0	0	0	1	1	2	0	0	0	0	0	0	0	0
	02234600 09E WEKIVA SPRINGS NR APOPKA FLA LAT=28 42 43 LONG=081 27 36 SPRING STATE=12 COUNTY=095 DIST.=12																					
1969	9	8	9	9	8	0	7	0	9	8	0	8	0	1	0	0	8	0	0	0	0	0

WATER YEAR	NO. SAMPL	D.S.	HARD-NESS	MAJ-OR CAT-IONS	SIL-ICA	ALU-MI-NUM	IRON	MAN-GA-NESE	MAJ-OR AN-IONS	FLU-O-RIDE	CAR-BON	NI-TRO-GEN	PHOS-PHO-ROUS	D.O.	BOD	COD	PH	PES-TI-CIDES	RAD-IO-CHEM-ICAL	BIO-LOG-IC	SEDMT SUS	SEDMT BED
02234600 09E WEKIVA SPRINGS NR APOPKA FLA										LAT=28 42 43 LONG=081 27 36					SPRING		STATE=12 COUNTY=095 DIST.=12					
1970	3	3	3	3	3	0	0	0	3	3	0	3	1	1	0	0	3	0	0	0	0	0
1971	2	0	0	0	1	0	0	0	0	0	0	1	1	2	0	0	0	0	0	0	0	0
1972	5	1	1	1	2	0	1	1	1	1	1	2	1	0	1	0	2	0	0	0	0	0
02234610 09E ROCK SPRINGS NEAR APOPKA FLA										LAT=28 45 70 LONG=081 29 58					SPRING		STATE=12 COUNTY=095 DIST.=12					
1969	9	9	9	9	9	0	9	0	9	9	0	9	0	1	0	0	9	0	0	0	0	0
1970	3	3	3	3	3	0	0	0	3	3	0	3	1	1	0	0	3	0	0	0	0	0
1971	2	0	0	0	1	0	0	0	0	0	0	1	1	2	0	0	0	0	0	0	0	0
1972	3	1	1	1	1	0	0	0	1	1	0	1	0	0	0	0	1	0	0	0	0	0
02234770 09E LAWNE LAKE NR ORLANDO FLA										LAT=28 33 51 LONG=081 26 16 LAKE/RESERVOIR							STATE=12 COUNTY=095 DIST.=12					
1966	1	1	1	1	1	0	1	0	1	1	0	1	1	0	0	0	1	0	0	0	0	0
1967	1	1	1	1	1	0	1	0	1	1	0	1	1	0	0	0	1	0	0	0	0	0
02234812 09E LAKE FAIRVIEW AT ORLANDO FLA										LAT=28 35 22 LONG=081 24 20 LAKE/RESERVOIR							STATE=12 COUNTY=095 DIST.=12					
1967	1	1	1	1	1	0	1	0	1	1	0	1	0	0	0	0	1	0	0	0	0	0
02234815 09E LAKE WEKIVA OUTLET NEAR MAITLAND FLA										LAT=28 36 10 LONG=081 25 38					STREAM		STATE=12 COUNTY=095 DIST.=12					
1970	1	1	1	1	1	0	0	0	1	1	0	1	1	1	0	0	1	0	0	0	0	0
1971	2	0	0	0	1	0	0	0	0	0	0	1	1	2	0	0	0	0	0	0	0	0
02234828 09E SHADOW LAKE NR EATONVILLE FLA										LAT=28 37 22 LONG=081 24 12 LAKE/RESERVOIR							STATE=12 COUNTY=095 DIST.=12					
1967	2	2	2	2	2	0	2	0	2	2	0	2	1	0	0	0	2	0	0	0	0	0
02234900 09E L HERRICK NR ORLANDO FLA										LAT=28 32 49 LONG=081 29 01 LAKE/RESERVOIR							STATE=12 COUNTY=095 DIST.=12					
1966	1	1	1	1	1	0	1	0	1	1	0	1	1	0	0	0	1	0	0	0	0	0
1967	1	1	1	1	1	0	1	1	1	1	0	1	1	1	0	0	1	0	0	0	0	0
1968	1	1	1	1	1	0	1	0	1	1	0	1	0	0	0	0	1	0	0	0	0	0
02234930 09E L SHERWOOD NR ORLANDO FLA										LAT=28 33 11 LONG=081 29 37 LAKE/RESERVOIR							STATE=12 COUNTY=095 DIST.=12					
1966	1	1	1	1	1	0	1	0	1	1	0	1	0	0	0	0	1	0	0	0	0	0
1967	1	1	1	1	1	0	1	1	1	1	0	1	1	1	0	0	1	0	0	0	0	0
1968	1	1	1	1	1	0	1	1	1	1	0	1	1	1	0	0	1	0	0	0	0	0
02234935 09E LAKE JOHIO NR OCOEE FLA										LAT=28 34 41 LONG=081 30 37 LAKE/RESERVOIR							STATE=12 COUNTY=095 DIST.=12					
1966	1	1	1	1	1	0	1	0	1	1	0	1	1	0	0	0	1	0	0	0	0	0
1967	1	1	1	1	1	0	1	0	1	1	0	1	1	0	0	0	1	0	0	0	0	0

WATER YEAR	NO. SAMPL	D.S.	HARD-NESS	MAJ-OR CAT-ICNS	SIL-ICA	ALU-MI-NUM	IRON	MAN-GA-NESE	MAJ_OR AN-IONS	FLU-O-RIDE	CAR-BON	NI_TRO-GEN	PHOS_PHO-ROUS	D.O.	BOD	COD	PH	PES-TI-CIDES	RAD_IC-CHEM-ICAL	BIC-LOG-IC	SEDMT SUS	SEDMT BED
02234935 09E LAKE JOHIC NR OCOEE FLA LAT=28 34 41 LONG=081 30 37 LAKE/RESERVOIR STATE=12 CCUNTY=095 DIST.=12																						
1968	2	2	2	2	2	0	2	1	2	2	0	2	1	1	0	0	2	0	0	0	0	0
02234940 09E LCNG LAKE NR LOCKHART FLA LAT=28 37 06 LCNG=081 28 02 LAKE/RESERVOIR STATE=12 COUNTY=095 DIST.=12																						
1967	1	1	1	1	1	0	1	0	1	1	0	1	0	0	0	0	1	0	0	0	0	0
02234945 09E L FLORENCE NR ORLANDC FLA LAT=28 34 10 LCNG=081 30 15 LAKE/RESERVOIR STATE=12 COUNTY=095 DIST.=12																						
1966	1	1	1	1	1	0	1	0	1	1	0	1	1	0	0	0	1	0	0	0	0	0
02234967 09E LAKE PLEASANT NR APOPKA FLA LAT=28 39 24 LCNG=081 28 53 LAKE/RESERVOIR STATE=12 COUNTY=095 DIST.=12																						
1967	1	1	1	1	1	0	1	0	1	1	0	1	0	0	0	0	1	0	0	0	0	0
02234990 09E LITTLE WEKIVA R. NR ALTAMONTE SPRGS FL LAT=28 41 13 LCNG=081 23 50 STREAM STATE=12 CCUNTY=117 DIST.=12																						
1972	2	1	1	1	1	0	1	1	1	1	1	1	1	2	1	1	2	1	0	1	0	0
02234995 09E SANLANDC SPRINGS NR LONGWOOD FLA. LAT=28 41 19 LCNG=081 23 45 SPRING STATE=12 CCUNTY=117 DIST.=12																						
1972	2	1	1	1	1	0	0	0	1	1	0	1	1	0	0	0	2	0	0	1	0	0
02234996 09E PALM SPRINGS NR LONGWOOD FLA LAT=28 41 27 LONG=081 23 34 STREAM STATE=12 CCUNTY= DIST.=12																						
1972	2	1	1	1	1	0	1	1	1	1	0	1	1	0	0	0	2	0	0	1	0	0
02234997 09E STARBUCK SPRING NR LCNGWOOD FLA. LAT=28 41 48 LCNG=081 23 28 SPRING STATE=12 CCUNTY=117 DIST.=12																						
1972	2	1	1	1	1	0	0	0	1	1	0	1	1	0	0	0	2	0	0	1	0	0
02235000 09E WEKIVA RIVER NR SANFCRD FLA LAT=28 48 54 LONG=081 25 10 STREAM STATE=12 CCUNTY=117 DIST.=12																						
1965	4	4	4	4	4	0	4	0	4	4	0	4	0	0	0	0	4	0	0	0	0	0
1966	4	4	4	4	4	0	4	0	4	4	0	4	2	0	0	0	4	0	0	0	0	0
1967	13	9	9	9	9	0	9	1	13	9	0	9	1	1	0	0	13	0	0	0	0	0
1968	8	8	8	8	8	0	8	2	8	8	0	8	3	1	0	0	8	0	0	0	0	0
1969	2	1	2	2	1	0	1	0	2	1	0	1	0	1	0	0	1	0	0	0	0	0
1970	1	1	1	1	1	0	0	0	1	1	0	1	1	1	0	0	1	0	0	0	0	0
1971	3	0	0	0	1	0	0	0	0	0	0	1	1	3	0	0	0	0	0	0	0	0
02235150 09E LAKE DORR NR ALTOONA FLA LAT=29 00 10 LONG=081 38 05 LAKE/RESERVOIR STATE=12 CCUNTY=069 DIST.=12																						
1965	1	1	1	1	1	0	1	0	1	1	0	1	1	0	0	0	1	0	0	0	0	0
1966	2	2	2	2	2	0	2	0	2	2	0	2	2	0	0	0	2	0	0	0	0	0

WATER YEAR	NO. SAMPL	D.S.	HARD-NESS	MAJ-OR CAT-ICNS	SIL-ICA	ALU-MI-NUM	IRON	MAN-GA-NESE	MAJ_OR AN-IONS	FLU-O-RIDE	CAR-BON	NI_TRC-GEN	PHOS_PHO-ROUS	D.O.	BOD	COD	PH	PES-TI-CIDES	RAD_IO-CHEM-ICAL	BIO-LOG-IC	SEDMT SUS	SEDMT BED
02235150 09E LAKE DORR NR ALTOONA FLA										LAT=29 00 10 LCNG=081 38 05 LAKE/RESERVOIR STATE=12 CCUNTY=069 DIST.=12												
1967	1	1	1	1	1	0	1	1	1	1	0	1	1	1	0	C	1	C	C	0	0	C
1968	1	1	1	1	1	0	1	1	1	1	0	1	1	1	0	0	1	0	0	0	0	C
1969	1	1	1	1	1	0	1	0	1	1	0	1	0	1	0	0	1	0	0	0	0	0
1970	1	1	1	1	1	0	0	0	1	1	0	1	1	1	0	0	1	0	0	0	0	C
1971	2	0	0	0	1	0	0	0	0	0	0	1	1	2	0	0	0	0	0	0	0	0
02235182 09E LAKE KATHRYN AT KATHRYN HEIGHTS, FLA.										LAT=29 00 45 LCNG=081 29 46 LAKE/RESERVOIR STATE=12 CCUNTY=069 DIST.=12												
1968	1	1	1	1	1	0	1	0	1	1	0	1	1	0	0	C	1	0	0	0	0	C
02235194 09E LAKE NORRIS NR PAISLEY, FLA.										LAT=28 56 20 LCNG=081 32 33 LAKE/RESERVOIR STATE=12 COUNTY=069 DIST.=12												
1968	1	1	1	1	1	0	1	0	1	1	0	1	1	0	0	C	1	C	C	0	0	0
02235200 09E BLACKWATER CR NR CASSIA FLA										LAT=28 52 40 LCNG=081 29 20 STREAM STATE=12 CCUNTY=069 DIST.=12												
1966	1	1	1	1	1	0	1	0	1	1	0	1	1	0	0	C	1	C	C	0	0	0
1967	2	1	1	1	1	0	1	1	1	1	0	1	1	1	0	0	1	0	0	0	0	C
1968	1	1	1	1	1	0	1	1	1	1	0	1	1	1	0	0	1	0	0	0	0	0
1969	1	1	1	1	1	0	1	0	1	1	0	1	1	0	0	0	1	0	0	0	C	C
1970	2	2	2	2	2	0	1	0	2	2	0	2	2	1	0	0	2	0	0	0	C	C
1971	2	0	C	0	1	0	0	0	0	0	0	1	1	2	0	0	0	C	C	0	C	C
02235250 09E SEMINOLE SPRINGS NR SORRENTO FLA										LAT=28 50 44 LCNG=081 31 22 LAKE/RESERVOIR STATE=12 CCUNTY=069 DIST.=12												
1972	2	1	1	1	1	0	0	0	1	1	0	1	0	0	0	0	1	0	C	0	C	C
02235255 09E MESSANT SPRINGS NR SCRRENTO FLA										LAT=28 51 21 LONG=081 29 56 LAKE/RESERVOIR STATE=12 CCUNTY=069 DIST.=12												
1972	1	1	1	1	1	0	0	0	1	1	0	1	0	0	0	0	1	0	C	0	C	C
02235341 09E FISH LAKE NR PINE LAKES FLA										LAT=28 55 12 LONG=081 25 41 LAKE/RESERVOIR STATE=12 CCUNTY=069 DIST.=12												
1968	1	1	1	1	1	0	1	0	1	1	0	1	1	0	0	0	1	0	0	0	0	0
02235500 09E BLUE SPRINGS NR ORANGE CITY FLA										LAT=28 56 38 LONG=081 20 24 SPRING STATE=12 CCUNTY=127 DIST.=12												
1965	5	1	1	1	1	0	1	0	3	1	0	1	0	0	0	0	1	0	0	0	0	0
1966	3	1	1	1	1	0	1	0	2	1	0	1	1	0	0	0	1	0	C	0	C	C
1967	8	1	1	1	1	0	1	1	8	1	0	1	1	1	0	0	1	0	C	0	C	C
1968	8	1	1	1	1	0	1	1	4	1	0	1	1	1	0	0	1	0	0	0	0	0
1969	5	1	1	1	1	0	1	0	5	1	0	1	1	1	0	0	1	C	C	0	C	C
1970	5	2	2	2	2	1	2	2	4	2	0	2	2	2	2	C	2	C	C	0	0	C

WATER YEAR	NO. SAMPL	D.S.	HARD-NESS	MAJ-OR CAT-ICNS	SIL-ICA	ALU-MI-NUM	IRON	MAN-GA-NESE	MAJ_OR AN-IONS	FLU-O-RIDE	CAR-BON	NI_TRO-GEN	PHOS_PHO-ROUS	D.O.	BOD	COD	PH	PES-TI-CIDES	RAD_IO-CHEM-ICAL	BIO-LOG-IC	SEDMT SUS	SEDMT BED
02235500 09E BLUE SPRINGS NR ORANGE CITY FLA										LAT=28 56 38 LONG=081 20 24					SPRING		STATE=12 COUNTY=127 DIST.=12				
1971	9	2	2	2	2	0	2	2	7	2	2	2	2	4	1	0	4	0	0	0	0	0
1972	9	0	0	0	0	0	0	0	5	0	0	0	0	0	0	0	0	1	0	0	0	0
1973	4	1	1	1	1	0	1	1	2	1	1	1	1	2	1	0	2	0	0	0	0	0
02235900 09E PINE LAKE NEAR CASSIA, FLA.										LAT=28 56 10 LONG=081 26 01 LAKE/RESERVOIR							STATE=12 COUNTY=069 DIST.=12					
1968	1	1	1	1	1	0	1	1	1	1	0	1	1	1	0	0	1	0	0	0	0	0
1969	1	1	1	1	1	0	1	0	1	1	0	1	1	1	1	0	1	0	0	1	0	0
02236000 09E ST JOHNS R NR DELAND FLA										LAT=29 00 39 LONG=081 23 21					STREAM		STATE=12 COUNTY=069 DIST.=12					
1948	26	26	26	26	26	0	26	0	26	26	0	26	0	0	0	0	26	0	0	0	0	0
1949	26	26	26	26	26	0	26	0	26	22	0	26	0	0	0	0	26	0	0	0	0	0
1950	9	9	9	9	9	0	9	0	9	9	0	9	0	0	0	0	9	0	0	0	0	0
1962	4	3	3	3	3	0	3	0	4	3	0	3	0	0	0	0	3	0	0	0	0	0
1966	10	10	10	10	10	5	10	6	10	10	0	10	9	0	0	0	10	0	0	0	0	0
1967	13	13	13	13	13	0	13	2	13	13	0	13	11	1	0	0	13	0	0	0	0	0
1968	11	11	11	11	11	0	11	3	11	11	0	11	9	1	0	0	11	0	0	0	0	0
1969	11	11	11	11	11	0	11	0	11	11	0	11	11	1	0	0	11	0	0	0	0	0
1970	14	6	6	6	6	0	4	2	6	6	0	6	6	14	10	0	14	0	0	10	0	0
1971	16	3	3	3	3	0	2	2	3	3	1	3	2	15	7	0	11	0	0	8	0	0
1973	2	1	1	1	1	0	1	1	1	1	1	1	1	2	1	0	2	0	0	0	0	0
02236095 09E ALEXANDER SPRINGS NR ASTOR FLA										LAT=29 04 50 LONG=081 34 30 LAKE/RESERVOIR							STATE=12 COUNTY=069 DIST.=12					
1967	1	1	1	1	1	0	1	0	1	1	0	1	0	0	0	0	1	0	0	0	0	0
1968	1	0	0	0	0	0	0	0	1	0	0	0	0	0	0	0	0	0	0	0	0	0
1969	1	0	0	0	0	0	0	0	1	0	0	0	0	0	0	0	0	0	0	0	0	0
1972	2	1	1	1	1	0	1	1	1	1	1	1	1	2	1	0	2	1	0	0	0	0
02236110 09E PONCE DE LEON SPRINGS NR DELAND FLA										LAT=29 08 02 LONG=081 21 47					SPRING		STATE=12 COUNTY=127 DIST.=12					
1965	5	1	1	1	1	0	1	0	3	1	0	1	0	0	0	0	1	0	0	0	0	0
1966	3	1	1	1	1	0	1	0	2	1	0	1	1	0	0	0	1	0	0	0	0	0
1967	8	1	1	1	1	0	1	1	7	1	0	1	1	1	0	0	1	0	0	0	0	0
1968	8	1	1	1	1	0	1	1	7	1	0	1	1	1	0	0	2	0	0	0	0	0
1969	9	4	4	4	4	0	4	0	8	4	0	4	1	1	0	0	4	0	0	0	0	0
1970	5	1	1	1	1	0	0	0	5	1	0	1	1	1	0	0	1	0	0	0	0	0
1971	8	0	1	0	1	0	0	0	8	0	0	1	1	1	0	0	0	0	0	0	0	0
1972	12	1	1	1	2	0	1	1	5	1	1	2	1	2	1	0	2	0	0	0	0	0
1973	4	0	0	0	0	0	0	0	1	0	0	0	0	0	0	0	0	0	0	0	0	0

WATER YEAR	NO. SAMPL	C.S.	HARD-NESS	MAJ-OR CAT-IONS	SIL-ICA	ALU-MI-NUM	IRON	MAN-GA-NESE	MAJ-OR AN-IONS	FLU-O-RIDE	CAR-BON	NI-TRO-GEN	PHOS-PHO-ROUS	D.O.	BOD	COD	PH	PES-TI-CIDES	RAD-IC-CHEM-ICAL	BIO-LOG-IC	SEDMT SUS	SEDMT BED
02236120 09E DEEP CR NR BARBERVILLE FLA										LAT=29 07 47 LONG=081 23 27					STREAM		STATE=12 COUNTY=127 DIST.=12					
1965	7	7	7	7	7	0	7	0	7	7	0	7	0	0	0	0	7	0	0	0	0	0
1966	7	7	7	7	7	0	7	0	7	7	0	7	1	0	0	0	7	0	0	0	0	0
1967	1	1	1	1	1	0	1	1	1	1	0	1	1	1	0	0	1	0	0	0	0	0
1968	1	1	1	1	1	0	1	1	1	1	0	1	1	1	0	0	1	0	0	0	0	0
1969	1	1	1	1	1	0	1	0	1	1	0	1	1	1	0	0	1	0	0	0	0	0
1970	1	1	1	1	1	0	0	0	1	1	0	1	1	1	0	0	1	0	0	0	0	0
1971	1	0	0	0	1	0	0	0	1	0	0	1	1	1	0	0	0	0	0	0	0	0
02236125 09E ST JOHNS RIVER AT ASTOR FLA										LAT=29 10 00 LONG=081 31 20					STREAM		STATE=12 COUNTY=			DIST.=12		
1962	4	3	3	3	3	0	3	0	4	3	0	3	0	0	0	0	3	0	0	0	0	0
02236128 09E LAKE SCHIMMERHORN AT ASTOR PARK, FLA.										LAT=29 09 10 LONG=081 34 50 LAKE/RESERVOIR							STATE=12 COUNTY=069 DIST.=12					
1968	1	1	1	1	1	0	1	0	1	1	0	1	1	0	0	0	1	0	0	0	0	0
02236130										LAT=		LONG=			STREAM		STATE=12 COUNTY=			DIST.=12		
1972	2	1	1	1	1	0	0	0	1	1	0	1	0	0	0	0	1	0	0	0	0	0
02236132										LAT=		LONG=			STREAM		STATE=12 COUNTY=			DIST.=12		
1972	2	1	1	1	1	0	0	0	1	1	0	1	0	0	0	0	1	0	0	0	0	0
02236160										LAT=		LONG=			STREAM		STATE=12 COUNTY=			DIST.=12		
1972	1	0	0	0	0	0	0	0	0	0	1	0	0	0	0	0	0	1	0	0	0	0
02236200 09E LAKE KERR NR EUREKA FLA										LAT=29 20 10 LONG=081 46 00 LAKE/RESERVOIR							STATE=12 COUNTY=083 DIST.=12					
1965	1	1	1	1	1	0	1	0	1	1	0	1	1	0	0	0	1	0	0	0	0	0
1966	2	2	2	2	2	0	2	0	2	2	0	2	2	0	0	0	2	0	0	0	0	0
1967	1	1	1	1	1	0	1	1	1	1	0	1	1	1	0	0	1	0	0	0	0	0
1968	1	1	1	1	1	0	1	1	1	1	0	1	1	1	0	0	1	0	0	0	0	0
1969	1	1	1	1	1	0	1	0	1	1	0	1	1	0	0	0	1	0	0	0	0	0
1970	3	2	2	2	2	1	2	2	2	2	1	2	2	3	2	0	3	0	0	0	0	0
1971	7	2	2	2	2	0	2	2	2	2	2	2	2	7	2	0	4	0	0	0	0	0
1972	4	2	2	2	2	0	2	2	2	2	0	2	2	4	2	0	4	0	0	0	0	0
02236205 09E SALT SPRINGS NR EUREKA FLA										LAT=29 21 00 LONG=081 43 40					SPRING		STATE=12 COUNTY=083 DIST.=12					
1968	1	1	1	1	1	0	1	0	1	1	0	1	1	0	0	0	1	0	0	0	0	0
1972	2	1	1	1	1	0	0	0	1	1	0	1	0	0	0	0	1	0	0	0	0	0

WATER YEAR	NO. SAMPL	D.S.	HARD-NESS	MAJ-OR CAT-IONS	SIL-ICA	ALU-MI-NUM	IRON	MAN-GA-NESE	MAJ_OR AN-IONS	FLU-O-RIDE	CAR-BON	NI_TRO-GEN	PHOS_PHO-ROUS	D.O.	BOD	COD	PH	PES-TI-CIDES	RAD_IC-CHEM-ICAL	BIO-LOG-IC	SEDMT SUS	SEDMT BED
	02236220									LAT=		LONG=			STREAM		STATE=12	COUNTY=		DIST.=12		
1972	2	1	1	1	1	0	0	0	1	1	0	1	0	0	0	0	1	0	0	0	0	0
	02236250 09E LAKE LOWERY NR HAINES CITY FLA									LAT=28 06 51		LONG=081 40 17			LAKE/RESERVOIR		STATE=12	COUNTY=105		DIST.=12		
1963	2	2	2	2	2	0	2	0	2	2	0	2	0	0	0	0	2	0	0	0	0	0
1966	1	1	1	1	1	0	1	0	1	1	0	1	1	0	0	0	1	0	0	0	0	0
1967	1	1	1	1	1	0	1	1	1	1	0	1	1	1	0	0	1	0	0	0	0	0
1968	3	1	1	1	1	0	1	1	1	1	0	1	1	1	0	0	1	0	0	0	0	0
1969	3	0	0	0	0	0	0	0	0	0	0	0	0	0	0	0	0	0	0	0	0	0
1970	5	2	2	2	2	1	2	2	2	2	1	2	2	3	2	0	3	0	0	0	0	0
1971	11	2	2	2	2	0	2	2	3	2	1	2	2	7	1	0	4	0	0	0	0	0
1972	11	2	2	2	2	0	2	2	2	2	1	2	2	4	2	0	4	0	0	0	0	0
1973	2	0	0	0	0	0	0	0	0	0	0	0	0	0	0	0	0	0	0	0	0	0
	02236500 09E BIG CREEK NR CLERMONT FLA									LAT=28 26 51		LONG=081 44 25			STREAM		STATE=12	COUNTY=069		DIST.=12		
1960	2	2	2	2	2	0	2	0	2	2	0	2	0	0	0	0	2	0	0	0	0	0
1966	1	1	1	1	1	0	1	0	1	1	0	1	1	0	0	0	1	0	0	0	0	0
1967	6	1	1	1	1	0	1	1	2	1	0	1	1	1	0	0	1	0	0	0	0	0
1968	9	1	1	1	1	0	1	1	1	1	0	1	1	1	0	0	1	0	0	0	0	0
1969	8	1	1	1	1	0	1	0	1	1	0	1	0	1	0	0	1	0	0	0	0	0
1970	7	1	1	1	1	0	0	0	1	1	1	1	1	1	0	0	1	0	0	0	0	0
1971	6	0	0	0	1	0	0	0	0	0	0	1	1	6	0	0	0	0	0	0	0	0
1972	11	0	0	0	0	0	0	0	0	0	1	0	0	11	2	0	0	0	0	0	0	0
1973	4	0	0	0	0	0	0	0	0	0	0	0	0	4	0	0	0	0	0	0	0	0
	02236700 09E LITTLE CREEK NR CLERMONT FLA									LAT=28 27 39		LONG=081 45 26			STREAM		STATE=12	COUNTY=		DIST.=12		
1960	2	2	2	2	2	0	2	0	2	2	0	2	0	0	0	0	2	0	0	0	0	0
	02236812 09E FLAT LAKE NR OAKLAND, FLA.									LAT=28 29 25		LONG=081 40 25			LAKE/RESERVOIR		STATE=12	COUNTY=069		DIST.=12		
1968	1	1	1	1	1	0	1	0	1	1	0	1	1	0	0	0	1	0	0	0	0	0
	02236820 09E LAKE LOUISA NR CLERMONT FLA									LAT=28 29 53		LONG=081 44 14			LAKE/RESERVOIR		STATE=12	COUNTY=069		DIST.=12		
1965	1	1	1	1	1	0	1	0	1	1	0	1	1	0	0	0	1	0	0	0	0	0
1966	3	3	3	3	3	0	3	0	3	3	0	3	3	0	0	0	3	0	0	0	0	0
1968	2	1	1	1	1	0	1	1	1	1	0	1	1	1	0	0	1	0	0	0	0	0
1969	3	2	2	2	2	1	2	1	2	2	0	2	1	1	0	0	2	0	0	0	0	0
1970	5	1	1	1	1	0	0	0	1	1	0	1	1	1	0	0	1	0	0	0	0	0
1971	6	0	0	0	1	0	0	0	0	0	0	1	1	2	0	0	0	0	0	0	0	0

WATER YEAR	NO. SAMPL	D.S.	HARD-NESS	MAJ-OR CAT-IONS	SIL-ICA	ALU-MI-NUM	IRON	MAN-GA-NESE	MAJ_OR AN-IONS	FLU-O-RIDE	CAR-BON	NI_TRO-GEN	PHOS_PHO-ROUS	D.O.	BOD	COD	PH	PES-TI-CIDES	RAD_IO-CHEM-ICAL	BIO-LOG-IC	SEDMT SUS	SEDMT BED
02236820 09E LAKE LOUISA NR CLERMONT FLA										LAT=28 29 53 LONG=081 44 14 LAKE/RESERVOIR STATE=12 COUNTY=069 DIST.=12												
1972	13	0	0	0	1	0	0	0	0	0	0	1	1	0	0	0	0	0	0	0	0	0
1973	4	0	0	0	0	0	0	0	0	0	0	0	0	0	0	0	0	0	0	0	0	0
02236840 09E LAKE MINNEHAHA AT CLERMONT FLA										LAT=28 32 40 LONG=081 45 18 LAKE/RESERVOIR STATE=12 COUNTY=069 DIST.=12												
1965	1	1	1	1	1	0	1	0	1	1	0	1	1	0	0	0	1	0	0	0	0	0
1966	3	3	3	3	3	0	3	0	3	3	0	3	2	0	0	0	3	0	0	0	0	0
1967	8	1	1	1	1	0	1	1	1	1	0	1	1	1	0	0	1	0	0	0	0	0
1968	9	1	1	1	1	0	1	1	1	1	0	1	1	1	0	0	1	0	0	0	0	0
1969	7	2	2	2	2	1	2	1	2	2	0	2	2	0	0	0	2	0	0	0	0	0
1970	8	1	1	1	1	0	0	0	1	1	0	1	1	2	0	0	1	0	0	0	0	0
1971	9	0	0	0	1	0	0	0	0	0	0	1	1	6	0	0	0	0	0	0	0	0
1972	15	1	1	1	1	0	1	1	1	1	1	1	1	2	1	0	2	1	0	0	0	0
1973	4	0	0	0	0	0	0	0	0	0	0	0	0	0	0	0	0	0	0	0	0	0
02236848 09E GRASSY LAKE NR MINNEOLA, FLA.										LAT=28 35 44 LONG=081 44 39 LAKE/RESERVOIR STATE=12 COUNTY=069 DIST.=12												
1968	1	1	1	1	1	0	1	0	1	1	0	1	1	0	0	0	1	0	0	0	0	0
02236852 09E LAKE MINNEOLA NR CLERMONT FLA										LAT=28 34 30 LONG=081 46 05 LAKE/RESERVOIR STATE=12 COUNTY=069 DIST.=12												
1965	1	0	0	0	0	0	1	0	0	0	0	0	0	0	0	0	0	0	0	0	0	0
1966	1	1	1	1	1	0	1	0	1	1	0	1	1	0	0	0	1	0	0	0	0	0
02236860 09E LAKE APSHAWA NR MINNEOLA FLA										LAT=28 36 18 LONG=081 46 35 LAKE/RESERVOIR STATE=12 COUNTY=069 DIST.=12												
1966	1	1	1	1	1	0	1	0	1	1	0	1	1	0	0	0	1	0	0	0	0	0
1967	2	1	1	1	1	0	1	1	1	1	0	1	1	1	0	0	1	0	0	0	0	0
1968	6	1	1	1	1	0	1	1	1	1	0	1	1	1	0	0	1	0	0	0	0	0
1969	7	2	2	2	2	0	2	0	2	2	0	2	1	2	1	0	2	0	0	1	0	0
1970	7	1	1	1	1	0	0	0	1	1	0	1	1	2	0	0	1	0	0	0	0	0
1971	6	0	0	0	1	0	0	0	0	0	0	1	1	2	0	0	0	0	0	0	0	0
1972	11	0	0	0	0	0	0	0	0	0	0	0	0	0	0	0	0	0	0	0	0	0
1973	4	0	0	0	0	0	0	0	0	0	0	0	0	0	0	0	0	0	0	0	0	0
02236880 09E CHERRY LAKE NR GROVELAND FLA										LAT=28 35 33 LONG=081 49 21 LAKE/RESERVOIR STATE=12 COUNTY=069 DIST.=12												
1966	1	1	1	1	1	0	1	0	1	1	0	1	0	0	0	0	1	0	0	0	0	0
1967	1	1	1	1	1	0	1	0	1	1	0	0	1	0	0	0	1	0	0	0	0	0
1969	2	1	1	1	1	1	1	1	1	1	0	1	1	0	0	0	1	0	0	0	0	0

WATER YEAR	NO. SAMPL	D.S.	HARD-NESS	MAJ-OR CAT-IONS	SIL-ICA	ALU-MI-NUM	IRON	MAN-GA-NESE	MAJ_OR AN-IONS	FLU-O-RIDE	CAR-BON	NI_TRO-GEN	PHOS_PHO-ROUS	D.O.	BOD	COD	PH	PES-TI-CIDES	RAD_IO-CHEM-ICAL	BIO-LOG-IC	SEDMT SLS	BED
02236900 09E PALATLAKAHA R AT CH LK OLT NR GROVELD LAT=28 35 33 LONG=081 49 21 STREAM STATE=12 COUNTY=069 DIST.=12																						
1966	1	1	1	1	1	0	1	0	1	1	0	1	1	0	0	0	1	0	0	0	0	0
1967	5	1	1	1	1	0	1	1	1	1	0	1	1	1	0	0	1	0	0	0	0	0
1968	7	1	1	1	1	0	1	1	1	1	0	1	1	1	0	0	1	0	0	0	0	0
1969	8	1	1	1	1	0	1	0	1	1	0	1	0	1	0	0	1	0	0	0	0	0
1970	6	0	0	0	0	0	0	0	0	0	1	0	0	1	0	0	0	0	0	0	0	0
1971	6	0	0	0	1	0	0	0	0	0	1	1	1	5	0	0	0	0	0	0	0	0
1972	11	0	0	0	0	0	0	0	0	0	1	0	0	11	2	0	0	0	0	0	0	0
1973	4	0	0	0	0	0	0	0	0	0	0	0	0	4	0	0	0	0	0	0	0	0
02236901 09E PALATLAKAHA R BL CH LK OLT NR GROVELAN LAT=28 35 32 LONG=081 49 21 STREAM STATE=12 COUNTY=069 DIST.=12																						
1967	6	1	1	1	1	0	1	1	1	1	0	1	1	1	0	0	1	0	0	0	0	0
1968	6	1	1	1	1	0	1	1	1	1	0	1	1	0	0	0	1	0	0	0	0	0
1969	6	1	1	1	1	0	1	0	1	1	0	1	0	1	0	0	1	0	0	0	0	0
1970	5	0	0	0	0	0	0	0	0	0	0	0	0	0	0	0	0	0	0	0	0	0
1971	5	0	0	0	0	0	0	0	0	0	0	0	0	4	0	0	0	0	0	0	0	0
1972	11	0	0	0	0	0	0	0	0	0	0	0	0	11	0	0	0	0	0	0	0	0
1973	4	0	0	0	0	0	0	0	0	0	0	0	0	4	0	0	0	0	0	0	0	0
02237000 09E PALATLAKAHA R NR MASCOTTE FLA LAT=28 36 56 LONG=081 51 53 STREAM STATE=12 COUNTY=069 DIST.=12																						
1966	1	1	1	1	1	0	1	0	1	1	0	1	1	0	0	0	1	0	0	0	0	0
1967	6	1	1	1	1	0	1	1	1	1	0	1	1	1	0	0	1	0	0	0	0	0
1968	7	2	2	2	2	0	2	1	2	2	0	2	1	1	0	0	2	0	0	0	0	0
1969	6	0	0	0	0	0	0	0	0	0	0	0	0	0	0	0	0	0	0	0	0	0
1970	8	1	1	1	1	0	0	0	1	1	1	1	1	2	0	0	1	0	0	0	0	0
1971	7	0	0	0	1	0	0	0	0	0	1	1	1	5	0	0	0	0	0	0	0	0
1972	11	0	0	0	0	0	0	0	0	0	1	0	0	11	2	0	0	0	0	0	0	0
1973	4	0	0	0	0	0	0	0	0	0	0	0	0	4	0	0	0	0	0	0	0	0
02237001 09E PALATLAKAHA R BL SPWY NR MASCOTTEE FLA LAT=28 36 57 LONG=081 51 58 STREAM STATE=12 COUNTY=069 DIST.=12																						
1968	7	1	1	1	1	0	1	1	1	1	0	1	1	1	0	0	1	0	0	0	0	0
1969	7	1	1	1	1	0	1	0	1	1	0	1	0	1	0	0	1	0	0	0	0	0
1970	6	0	0	0	0	0	0	0	0	0	0	0	0	0	0	0	0	0	0	0	0	0
1971	4	0	0	0	0	0	0	0	0	0	0	0	0	4	0	0	0	0	0	0	0	0
1972	7	0	0	0	0	0	0	0	0	0	0	0	0	7	0	0	0	0	0	0	0	0
1973	4	0	0	0	0	0	0	0	0	0	0	0	0	4	0	0	0	0	0	0	0	0

WATER YEAR	NO. SAMPL	D.S.	HARD-NESS	MAJ-OR CAT-ICNS	SIL-ICA	ALU-MI-NUM	IRON	MAN-GA-NESE	MAJ_OR AN-IONS	FLU-O-RIDE	CAR-BON	NI_TRC-GEN	PHOS_PHO-ROUS	D.O.	BOD	COD	PH	PES-TI-CIDES	RAD_IC-CHEM-ICAL	BIC-LOG-IC	SEDMT SUS	SEDMT BED
02237015 CHURCH LAKE NEAR MASCOTTE FLA										LAT=28 38 37 LONG=081 50 28					STREAM		STATE=12		COUNTY=		DIST.=12
1969	1	1	1	1	1	1	1	1	1	1	0	1	1	0	0	0	1	0	0	0	0	0
02237075 CHURCH LAKE NR MASCOTTE										LAT=28 38 37 LONG=081 50 28					STREAM		STATE=12		COUNTY=		DIST.=12
1968	1	1	1	1	1	0	1	0	1	1	0	1	1	0	0	0	1	0	0	0	0	0
02237147 09E TURKEY LAKE NR YOKAHA, FLA.										LAT=28 42 05 LONG=081 51 02					LAKE/RESERVOIR		STATE=12		COUNTY=069		DIST.=12
1968	1	1	1	1	1	0	1	0	1	1	0	1	1	0	0	0	1	0	0	0	0	0
02237249 09E LAKE BRIGHT NR OKAHUMPKA, FLA.										LAT=28 43 06 LONG=081 54 41					LAKE/RESERVOIR		STATE=12		COUNTY=069		DIST.=12
1968	1	1	1	1	1	0	1	0	1	1	0	1	1	0	0	0	1	0	0	0	0	0
02237278 09E PALATLAKAHA R AT HWY 27 NR OKAHUMPKA F										LAT=28 44 14 LONG=081 52 15					STREAM		STATE=12		COUNTY=069		DIST.=12
1968	1	1	0	0	0	0	0	0	0	0	0	0	0	0	0	0	0	0	0	0	0	0
02237293 09E PALATLAKAHA R AT STR M-1 NR OKAHUMPKA										LAT=28 44 29 LONG=081 52 22					STREAM		STATE=12		COUNTY=069		DIST.=12
1968	1	1	1	1	1	0	1	0	1	1	0	1	1	0	0	0	1	0	0	0	0	0
1969	6	5	5	5	5	0	5	0	5	5	0	6	5	1	1	0	5	0	0	1	0	0
1970	3	1	1	1	1	1	1	1	1	1	0	1	1	1	1	0	1	0	0	1	0	0
1971	6	1	1	1	1	0	0	0	1	1	0	1	1	6	0	0	2	0	0	0	0	0
1972	11	1	1	1	1	0	0	0	1	1	0	1	1	11	1	0	2	0	0	1	0	0
1973	4	0	0	0	0	0	0	0	0	0	0	0	0	4	0	0	0	0	0	0	0	0
02237322 09E BUGG SPRING AT OKAHUMPLA FLA										LAT=28 45 09 LONG=081 54 06					LAKE/RESERVOIR		STATE=12		COUNTY=069		DIST.=12
1967	1	1	1	1	1	0	1	0	1	1	0	1	0	0	0	0	1	0	0	0	0	0
02237333 09E LAKE DENHAM NR OKAHUMPKA, FLA.										LAT=28 46 03 LONG=081 54 26					LAKE/RESERVOIR		STATE=12		COUNTY=069		DIST.=12
1969	2	1	1	1	1	1	1	1	1	1	0	1	1	0	0	0	1	0	0	0	0	0
02237370 09E CHURCH LAKE NR GROVELAND FLA										LAT=28 38 40 LONG=081 50 47					LAKE/RESERVOIR		STATE=12		COUNTY=069		DIST.=12
1968	1	1	1	1	1	0	1	0	1	1	0	1	1	0	0	0	1	0	0	0	0	0
1969	1	1	1	1	1	1	1	1	1	1	0	1	1	0	0	0	1	0	0	0	0	0
1970	2	1	1	1	1	1	1	1	1	1	0	1	1	0	1	0	1	0	0	1	0	0
1971	6	1	1	1	1	0	0	0	1	1	0	1	1	2	0	0	2	0	0	0	0	0
1972	8	0	0	0	0	0	0	0	0	0	0	0	0	0	0	0	0	0	0	0	0	0
1973	4	0	0	0	0	0	0	0	0	0	0	0	0	0	0	0	0	0	0	0	0	0

WATER YEAR	NO. SAMPL	D.S.	HARD-NESS	MAJ-OR CAT-IONS	SIL-ICA	ALU-MI-NUM	IRON	MAN-GA-NESE	MAJ_OR AN-IONS	FLU-O-RIDE	CAR-BON	NI_TRO-GEN	PHOS_PHO-ROUS	D.O.	BOD	COD	PH	PES-TI-CIDES	RAD_IO-CHEM-ICAL	BIO-LOG-IC	SUS	SEDMT BED
02237400 09E UNNAMED SPRING AT YALAHA FLA										LAT=28 43 54 LONG=081 49 05 LAKE/RESERVOIR STATE=12 COUNTY=069 DIST.=12												
1967	1	1	1	1	1	0	1	0	1	1	0	1	0	0	0	0	1	0	0	0	0	0
02237490 09E PITTS POND NR OKAHUMPKA, FLA.										LAT=28 43 25 LONG=081 52 04 LAKE/RESERVOIR STATE=12 COUNTY=069 DIST.=12												
1968	1	1	1	1	1	0	1	1	1	1	0	1	1	1	0	0	1	0	0	0	0	0
1969	1	1	1	1	1	0	1	0	1	1	0	1	1	1	1	0	1	0	0	1	0	0
02237491 09E LAKE MELTON NR ASTATULA, FLA.										LAT=28 45 00 LONG=081 43 20 LAKE/RESERVOIR STATE=12 COUNTY=069 DIST.=12												
1968	1	1	1	1	1	0	1	0	1	1	0	1	1	0	0	0	1	0	0	0	0	0
02237520 09E LAKE HARRIS AT LEESBURG FLA										LAT=28 48 16 LONG=081 52 27 LAKE/RESERVOIR STATE=12 COUNTY=069 DIST.=12												
1965	1	1	1	1	1	0	1	0	1	1	0	1	1	0	0	0	1	0	0	0	0	0
1966	2	2	2	2	2	0	2	0	2	2	0	2	2	0	0	0	2	0	0	0	0	0
1967	7	1	1	1	1	0	1	1	1	1	0	1	1	1	0	0	1	0	0	0	0	0
1968	6	1	1	1	1	0	1	1	1	1	0	1	1	1	0	0	1	0	0	0	0	0
1969	6	0	0	0	0	0	0	0	0	0	0	0	0	0	0	0	0	0	0	0	0	0
1970	6	1	1	1	1	0	0	0	1	1	0	1	1	1	0	0	1	0	0	0	0	0
1971	8	0	0	0	1	0	0	0	0	0	0	1	1	2	0	0	0	0	0	0	0	0
1972	10	0	0	0	0	0	0	0	0	0	0	0	0	1	0	0	0	0	0	0	0	0
1973	4	0	0	0	0	0	0	0	0	0	0	0	0	0	0	0	0	0	0	0	0	0
02237540 09E JOHNS LAKE AT OAKLAND FLA										LAT=28 32 46 LONG=081 37 44 LAKE/RESERVOIR STATE=12 COUNTY=095 DIST.=12												
1965	1	1	1	1	1	0	1	0	1	1	0	1	1	0	0	0	1	0	0	0	0	0
1966	2	2	2	2	2	0	2	0	2	2	0	2	2	0	0	0	2	0	0	0	0	0
1967	1	1	1	1	1	0	1	1	1	1	0	1	1	1	0	0	1	0	0	0	0	0
1968	3	0	0	1	0	0	0	0	1	0	0	0	0	0	0	0	1	0	0	0	0	0
1969	4	0	0	0	0	0	0	0	0	0	0	0	0	0	0	0	0	0	0	0	0	0
1970	5	0	0	0	0	0	0	0	0	0	0	0	0	1	0	0	0	0	0	0	0	0
1971	7	0	0	0	1	0	0	0	0	0	0	1	1	0	0	0	0	0	0	0	0	0
1972	11	0	0	0	0	0	0	0	0	0	0	0	0	0	0	0	0	0	0	0	0	0
1973	4	0	0	0	0	0	0	0	0	0	0	0	0	0	0	0	0	0	0	0	0	0
02237560										LAT= LONG= STREAM STATE=12 COUNTY= DIST.=12												
1968	1	0	0	0	0	0	0	0	0	0	0	0	0	0	0	0	0	0	0	0	0	0
1970	1	0	0	0	0	0	0	0	0	0	0	0	0	0	0	0	0	0	0	0	0	0
02237561 09E LAKE FLORENCE AT MONTVERDE, FLA.										LAT=28 35 56 LONG=081 40 44 LAKE/RESERVOIR STATE=12 COUNTY=069 DIST.=12												
1968	1	1	1	1	1	0	1	1	1	1	0	1	1	1	0	0	1	0	0	0	0	0

WATER YEAR	NO. SAMPL	D.S.	HARD-NESS	MAJ-OR CAT-IONS	SIL-ICA	ALU-MI-NUM	IRON	MAN-GA-NESE	MAJ-OR AN-IONS	FLU-O-RIDE	CAR-BON	NI-TRO-GEN	PHOS-PHO-ROUS	D.O.	BOD	COD	PH	PES-TI-CIDES	RAD-IO-CHEM-ICAL	BIO-LOG-IC	SEDMT SUS	SEDMT BED
02237561 09E LAKE FLORENCE AT MONTVERDE, FLA. LAT=28 35 56 LONG=081 40 44 LAKE/RESERVOIR STATE=12 COUNTY=069 DIST.=12																						
1969	1	1	1	1	1	0	1	0	1	1	0	1	1	1	1	0	1	0	0	1	0	0
02237600 09E LAKE APOPKA AT WINTER GARDEN FLA LAT=28 34 36 LONG=081 35 13 LAKE/RESERVOIR STATE=12 COUNTY=095 DIST.=12																						
1963	2	2	2	2	2	0	2	0	2	2	0	2	0	0	0	0	2	0	0	0	0	0
1965	1	1	1	1	1	0	1	0	1	1	0	1	1	0	0	0	1	0	0	0	0	0
1966	2	2	2	2	2	0	2	0	2	2	0	2	2	0	0	0	2	0	0	0	0	0
1967	6	1	1	1	1	0	1	1	1	1	0	1	1	1	0	0	1	0	0	0	0	0
1968	4	1	1	1	1	0	1	1	1	1	0	1	1	1	0	0	1	0	0	0	0	0
1969	7	1	1	1	1	0	1	0	1	1	0	1	1	1	0	0	1	0	0	0	0	0
1970	8	2	2	2	2	0	2	2	2	2	0	2	2	3	2	0	3	0	0	0	0	0
1971	8	2	2	2	2	0	2	2	2	2	1	2	2	4	1	0	4	0	0	0	0	0
1972	11	2	2	2	2	0	2	2	2	2	1	2	2	4	2	0	4	0	0	0	0	0
1973	4	0	0	0	0	0	0	0	0	0	0	0	0	0	0	0	0	0	0	0	0	0
02237660 09E LAKE FRANCIS NR PLYMOUTH FLA LAT=28 42 06 LONG=081 32 26 LAKE/RESERVOIR STATE=12 COUNTY=095 DIST.=12																						
1966	1	1	1	1	1	0	1	0	1	1	0	1	1	0	0	0	1	0	0	0	0	0
1967	6	1	1	1	1	0	1	1	1	1	0	1	1	1	0	0	1	0	0	0	0	0
1968	9	1	1	1	1	0	1	1	1	1	0	1	1	1	0	0	1	0	0	0	0	0
1969	7	0	1	1	0	0	0	0	1	0	0	0	0	1	0	0	0	0	0	0	0	0
1970	7	1	1	1	1	0	0	0	1	1	0	1	1	2	0	0	1	0	0	0	0	0
1971	5	0	0	0	1	0	0	0	0	0	0	1	1	2	0	0	0	0	0	0	0	0
1972	12	0	0	0	0	0	0	0	0	0	0	0	0	0	0	0	0	0	0	0	0	0
1973	4	0	0	0	0	0	0	0	0	0	0	0	0	0	0	0	0	0	0	0	0	0
02237700 09E APOPKA-BEAUCLAIR CANAL NR ASTATULA FLA LAT=28 43 20 LONG=081 41 06 STREAM STATE=12 COUNTY=069 DIST.=12																						
1966	1	1	1	1	1	0	1	0	1	1	0	1	1	0	0	0	1	0	0	0	0	0
1967	7	1	1	1	1	0	1	1	1	1	0	1	1	1	0	0	1	0	0	0	0	0
1968	9	8	8	8	8	0	8	1	8	8	0	8	7	1	0	0	8	0	0	0	0	0
1969	8	6	6	6	6	0	6	0	6	6	0	7	6	1	1	0	6	0	0	1	0	0
1970	5	1	1	1	1	1	1	1	1	1	0	1	1	1	1	0	1	0	0	1	0	0
1971	15	4	4	4	5	0	4	4	4	4	3	5	5	13	4	0	7	2	0	0	0	0
1972	12	1	1	1	1	0	1	1	1	1	0	1	1	10	0	0	2	0	0	1	0	0
1973	4	1	1	1	1	0	1	1	1	1	1	1	1	4	1	0	2	0	0	0	0	0
02237701 09E APOPKA-BEAUCLAIR CA BL DAM NR ASTATULA LAT=28 43 20 LONG=081 41 06 STREAM STATE=12 COUNTY=069 DIST.=12																						
1967	7	1	1	1	1	0	1	1	1	1	0	1	1	1	0	0	1	0	0	0	0	0
1968	8	2	2	2	2	0	2	1	2	2	0	2	2	1	0	0	2	0	0	0	0	0
1969	6	0	0	0	0	0	0	0	0	0	0	0	0	0	0	0	0	0	0	0	0	0

WATER YEAR	NO. SAMPL	D.S.	HARD-NESS	MAJ-OR CAT-IONS	SIL-ICA	ALU-MI-NUM	IRON	MAN-GA-NESE	MAJ_OR AN-IONS	FLU-O-RIDE	CAR-BON	NI_TRO-GEN	PHOS_PHO-ROUS	D.O.	BOD	COD	PH	PES-TI-CIDES	RAD_IO-CHEM-ICAL	BIO-LOG-IC	SEDMT SLS	SEDMT BED
02237701 09E APOPKA-BEAUCLAIR CA BL DAM NR ASTATULA LAT=28 43 20 LONG=081 41 06 STREAM STATE=12 COUNTY=069 DIST.=12																						
1970	4	0	0	0	0	0	0	0	0	0	0	0	0	0	0	0	0	0	0	0	0	0
1971	8	0	0	0	1	0	0	0	0	0	0	1	1	5	0	0	0	0	0	0	0	0
1972	10	0	0	0	0	0	0	0	0	0	0	0	0	10	0	0	0	0	0	0	0	0
1973	4	0	0	0	0	0	0	0	0	0	0	0	0	4	0	0	0	0	0	0	0	0
02237745 09E LAKE OLA AT TANGERINE FLA LAT=28 45 10 LONG=081 38 00 LAKE/RESERVOIR STATE=12 COUNTY=095 DIST.=12																						
1966	1	1	1	1	1	0	1	0	1	1	0	1	1	0	0	0	1	0	0	0	0	0
1967	1	1	1	1	1	0	1	0	1	1	0	1	1	0	0	0	1	0	0	0	0	0
02237749 09E LAKE CARLTON NR TANGERINE FLA LAT=28 45 35 LONG=081 34 30 LAKE/RESERVOIR STATE=12 COUNTY=095 DIST.=12																						
1965	1	1	1	1	1	0	1	0	1	1	0	1	1	0	0	0	1	0	0	0	0	0
1966	1	1	1	1	1	0	1	0	1	1	0	1	1	0	0	0	1	0	0	0	0	0
02237750 09E LAKE BEAUCLAIR NR ASTATULA FLA LAT=28 40 20 LONG=081 40 00 LAKE/RESERVOIR STATE=12 COUNTY=069 DIST.=12																						
1966	1	1	1	1	1	0	1	0	1	1	0	1	1	0	0	0	1	0	0	0	0	0
1967	1	1	1	1	1	0	1	0	1	1	0	1	1	0	0	0	1	0	0	0	0	0
02237752 09E LAKE DICIE AT EUSTIS FLA LAT=28 49 55 LONG=081 40 53 LAKE/RESERVOIR STATE=12 COUNTY=069 DIST.=12																						
1971	9	5	5	5	5	5	5	5	6	5	0	5	5	5	3	0	8	0	0	1	0	0
1972	11	6	6	6	6	6	6	6	10	6	5	6	6	10	6	0	11	0	0	2	0	0
1973	4	2	2	2	2	2	2	2	3	2	2	2	2	4	2	0	3	0	0	2	0	0
02237753 09E WEST CROOKED LAKE NR EUSTIS FLA LAT=28 49 49 LONG=081 40 20 LAKE/RESERVOIR STATE=12 COUNTY=069 DIST.=12																						
1970	2	1	1	1	1	1	1	1	1	1	1	1	1	0	1	0	1	0	0	1	0	0
1971	6	1	1	1	1	0	0	0	1	1	0	1	1	2	0	0	2	0	0	0	0	0
1972	12	1	1	1	1	0	0	0	1	1	0	1	1	2	0	0	2	0	0	1	0	0
1973	4	0	0	0	0	0	0	0	0	0	0	0	0	0	0	0	0	0	0	0	0	0
02237800 09E LAKE DORA AT MT DORA FLA LAT=28 47 46 LONG=081 38 39 LAKE/RESERVOIR STATE=12 COUNTY=069 DIST.=12																						
1966	2	2	2	2	2	0	2	0	2	2	0	2	2	0	0	0	2	0	0	0	0	0
1967	9	2	2	2	2	0	2	1	2	2	0	2	2	1	0	0	2	0	0	0	0	0
1968	7	1	1	1	1	0	1	1	1	1	0	1	1	1	0	0	1	0	0	0	0	0
1969	9	2	2	2	2	0	1	0	2	2	0	2	1	2	0	0	2	0	0	0	0	0
1970	6	1	1	1	1	0	1	1	1	1	0	1	1	1	0	0	1	0	0	0	0	0
1971	9	2	2	2	2	1	2	2	2	2	2	2	2	4	2	0	4	0	0	0	0	0
1972	10	1	1	1	1	0	1	1	1	1	0	1	1	2	1	0	2	0	0	0	0	0
1973	4	1	1	1	1	0	1	1	1	1	1	1	1	2	1	0	2	0	0	0	0	0

WATER YEAR	NO. SAMPL	D.S.	HARD-NESS	MAJ-OR CAT-IONS	SIL-ICA	ALU-MI-NUM	IRON	MAN-GA-NESE	MAJ_OR AN-IONS	FLU-O-RIDE	CAR-BON	NI_TRO-GEN	PHOS_PHO-RUS	D.O.	BOD	COD	PH	PES-TI-CIDES	RAD_IO-CHEM-ICAL	BIO-LOG-IC	SEDMT SUS	SEDMT BED
02237802 09E DORA CANAL AT TAVARES FLA										LAT=28 48 30 LONG=081 44 30					STREAM		STATE=12 COUNTY=069 DIST.=12					
1964	2	2	2	2	2	0	2	0	2	2	0	2	0	0	0	0	2	0	0	0	0	0
1966	1	1	1	1	1	0	1	0	1	1	0	1	1	0	0	0	1	0	0	0	0	0
1967	8	1	1	1	1	0	1	1	1	1	0	1	1	1	0	0	1	0	0	0	0	0
1968	7	1	1	1	1	0	1	1	1	1	0	1	1	1	0	0	1	0	0	0	0	0
1969	5	0	0	0	0	0	0	0	0	0	0	0	0	0	0	0	0	0	0	0	0	0
1970	7	1	1	1	1	0	0	0	1	1	0	1	1	2	0	0	1	0	0	0	0	0
1971	14	0	0	0	1	0	0	0	0	0	0	1	1	12	0	0	0	0	0	0	0	0
1972	10	0	0	0	0	0	0	0	1	0	0	0	0	10	1	0	1	0	0	0	0	0
1973	4	0	0	0	0	0	0	0	0	0	1	0	0	4	1	0	0	0	0	0	0	0
02237835 09E LAKE SWATARA NEAR EUSTIS, FLA.										LAT=28 51 57 LONG=081 38 38 LAKE/RESERVOIR							STATE=12 COUNTY=069 DIST.=12					
1968	1	1	1	1	1	0	1	0	1	1	0	1	1	0	0	0	1	0	0	0	0	0
02237859 09E LAKE MARY AT UMATILLA, FLA.										LAT=28 55 29 LONG=081 40 41 LAKE/RESERVOIR							STATE=12 COUNTY=069 DIST.=12					
1968	1	1	1	1	1	0	1	0	1	1	0	1	1	0	0	0	1	0	0	0	0	0
02237865 09E LAKE UMATILLA AT UMATILLA, FLA.										LAT=28 55 09 LONG=081 39 57 LAKE/RESERVOIR							STATE=12 COUNTY=069 DIST.=12					
1970	1	1	1	1	1	1	1	1	1	1	1	1	1	0	1	0	1	0	0	1	0	0
1971	8	1	1	1	1	0	0	0	1	1	0	1	1	2	0	0	2	0	0	0	0	0
1972	8	0	0	0	0	0	0	0	0	0	0	0	0	0	0	0	0	0	0	0	0	0
1973	4	0	0	0	0	0	0	0	0	0	0	0	0	0	0	0	0	0	0	0	0	0
02237900 09E LAKE EUSTIS AT EUSTIS FLA										LAT=28 51 08 LONG=081 41 23 LAKE/RESERVOIR							STATE=12 COUNTY=069 DIST.=12					
1966	2	2	2	2	2	0	2	0	2	2	0	2	2	0	0	0	2	0	0	0	0	0
1967	9	2	2	2	2	0	2	1	2	2	0	2	2	1	0	0	2	0	0	0	0	0
1968	7	1	1	1	1	0	1	1	1	1	0	1	1	1	0	0	1	0	0	0	0	0
1969	7	1	1	1	1	0	0	0	1	1	0	1	1	1	0	0	1	0	0	0	0	0
1970	6	1	1	1	1	0	0	0	1	1	0	1	1	1	0	0	1	0	0	0	0	0
1971	7	0	0	0	1	0	0	0	0	0	0	1	1	2	0	0	0	0	0	0	0	0
1972	10	0	0	0	0	0	0	0	1	0	0	0	0	9	1	0	2	0	0	0	0	0
1973	4	0	0	0	0	0	0	0	0	0	1	0	0	4	1	0	0	0	0	0	0	0
02238000 09E HAINES CR AT LISBON FLA										LAT=28 52 20 LONG=081 46 50					STREAM		STATE=12 COUNTY=069 DIST.=12					
1967	6	1	1	1	1	0	1	1	1	1	0	1	1	1	0	0	1	0	0	0	0	0
1968	9	8	8	8	8	0	8	1	8	8	0	8	7	1	0	0	8	0	0	0	0	0
1969	9	7	7	7	7	0	7	0	7	7	0	8	7	1	1	0	7	0	0	1	0	0
1970	5	1	1	1	1	1	1	1	1	1	1	1	1	0	1	0	1	0	0	1	0	0
1971	8	1	1	1	1	0	0	0	1	1	0	1	1	7	0	0	2	0	0	0	0	0

WATER YEAR	NO. SAMPL	D.S.	HARD-NESS	MAJ-OR CAT-ICNS	SIL-ICA	ALU-MI-NUM	IRON	MAN-GA-NESE	MAJ_CR AN-IONS	FLU-O-RIDE	CAR-BON	NI_TRO-GEN	PHOS_PHO-ROUS	D.O.	BOD	COD	PH	PES-TI-CIDES	RAD_IO-CHEM-ICAL	BIO-LOG-IC	SEDMT SUS	SEDMT BED
02238000 09E HAINES CR AT LISBON FLA LAT=28 52 20 LONG=C81 46 50 STREAM STATE=12 CCUNTY=C69 DIST.=12																						
1972	8	0	0	0	0	0	0	0	0	0	0	0	0	8	0	0	0	0	0	0	0	0
1973	4	0	0	0	0	0	0	0	0	0	1	0	0	4	1	0	0	0	0	0	0	0
02238001 09E HAINES CR BL BURRELL DAM AT LISBCN FLA LAT=28 52 20 LCNG=081 46 50 STREAM STATE=12 CCLNTY=069 DIST.=12																						
1968	7	1	1	1	1	0	1	1	1	1	0	1	1	1	0	0	1	0	0	0	0	0
1969	6	1	1	1	1	0	1	0	1	1	0	1	0	1	0	0	1	0	0	0	0	0
1970	5	0	0	0	0	0	0	0	0	0	0	0	0	1	0	0	0	0	0	0	0	0
1971	7	0	0	0	1	0	0	0	0	0	0	1	1	5	0	0	0	0	0	0	0	0
1972	10	0	0	0	0	0	0	0	0	0	0	0	0	10	0	0	0	0	0	0	0	0
1973	4	0	0	0	0	0	0	0	0	0	0	0	0	4	0	0	0	0	0	0	0	0
02238020 09E SILVER LAKE NR LEESBURG, FLA. LAT=28 50 15 LCNG=081 48 13 LAKE/RESERVOIR STATE=12 CCUNTY=C69 DIST.=12																						
1968	1	1	1	1	1	0	1	0	1	1	0	1	1	0	0	0	1	0	0	0	0	0
02238170 09E NICOTOON LAKE NR ALTOONA, FLA. LAT=28 59 22 LONG=081 43 25 LAKE/RESERVOIR STATE=12 CCUNTY=083 DIST.=12																						
1968	1	1	1	1	1	0	1	1	1	1	0	1	1	1	0	0	1	0	0	0	0	0
02238180 09E HOLLY LAKE NR UMATILLA FLA LAT=28 56 11 LONG=081 43 04 LAKE/RESERVOIR STATE=12 CCUNTY=069 DIST.=12																						
1968	1	1	1	1	1	0	1	1	1	1	0	1	1	0	0	0	1	0	0	0	0	0
02238200 09E LAKE YALE AT GRAND ISLANC FLA LAT=28 52 52 LONG=081 42 21 LAKE/RESERVOIR STATE=12 CCUNTY=069 DIST.=12																						
1965	1	1	1	1	1	0	1	0	1	1	0	1	1	0	0	0	1	0	0	0	0	0
1966	2	2	2	2	2	0	2	0	2	2	0	2	2	0	0	0	2	0	0	0	0	0
1967	10	1	1	1	1	0	1	1	1	1	0	1	1	1	0	0	1	0	0	0	0	0
1968	11	1	1	1	1	0	1	1	1	1	0	1	1	1	0	0	1	0	0	0	0	0
1969	12	2	2	2	2	0	2	0	2	2	0	2	1	0	0	0	2	0	0	0	0	0
1970	13	2	2	2	2	1	2	2	2	2	1	2	2	3	2	0	3	0	0	0	0	0
1971	12	2	2	2	2	0	2	2	2	2	1	2	2	4	2	0	4	0	0	0	0	0
1972	15	2	2	2	2	0	2	2	2	2	1	2	2	4	2	0	4	0	0	0	0	0
1973	6	0	0	0	0	0	0	0	0	0	0	0	0	0	0	0	0	0	0	0	0	0
02238204 09E YALE-GRIFFIN CANAL NR LISBON, FLA. LAT=28 55 17 LCNG=081 46 26 STREAM STATE=12 CCUNTY=C69 DIST.=12																						
1968	1	1	1	1	1	0	1	1	1	1	0	1	1	1	0	0	1	0	0	0	0	0
1970	1	1	1	1	1	0	0	0	1	1	0	1	1	1	0	0	1	0	0	0	0	0

WATER YEAR	NO. SAMPL	D.S.	HARD-NESS	MAJ-OR CAT-ICNS	SIL-ICA	ALU-MI-NUM	IRCN	MAN-GA-NESE	MAJ_OR AN-IONS	FLU-O-RIDE	CAR-BON	NI_TRC-GEN	PHOS_PHO-ROUS	D.O.	BOD	COD	PH	PES-TI-CICES	RAD_IC-CHEM-ICAL	BIC-LOG-IC	SEDMT SUS	SEDMT BED
02238300 09E LAKE GRIFFIN AT LEESBURG FLA LAT=28 50 29 LCNG=081 52 12 LAKE/RESERVOIR STATE=12 COUNTY=069 DIST.=12																						
1965	1	1	1	1	1	0	1	0	1	1	0	1	1	0	0	0	1	0	0	0	0	0
1966	2	2	2	2	2	0	2	0	2	2	0	2	2	0	0	0	2	0	0	0	0	0
1967	8	1	1	1	1	0	1	1	1	1	0	1	1	1	0	0	1	0	0	0	0	0
1968	7	1	1	1	1	0	1	1	1	1	0	1	1	1	0	0	1	0	0	0	0	0
1969	8	1	1	1	1	0	1	0	1	1	0	1	0	1	0	0	1	0	0	0	0	0
1970	5	1	1	1	1	0	1	1	1	1	0	1	1	1	1	0	1	0	0	0	0	0
1971	11	3	3	3	3	1	3	3	3	3	2	3	3	6	3	0	6	0	0	0	0	0
1972	10	1	1	1	1	0	1	1	1	1	0	1	1	2	1	0	2	0	0	0	0	0
1973	4	1	1	1	1	0	1	1	1	1	1	1	1	2	1	0	2	0	0	0	0	0
02238330 09E BIG BASS LAKE NR STARKES FERRY FLA LAT=28 59 13 LONG=081 46 52 LAKE/RESERVOIR STATE=12 CCUNTY=083 DIST.=12																						
1971	4	2	2	2	2	2	2	2	2	2	1	2	2	2	2	0	3	0	0	2	0	0
1972	5	3	3	3	3	3	3	3	5	3	1	3	3	4	3	0	5	0	0	1	0	0
1973	2	1	1	1	1	1	1	1	2	1	1	1	1	2	1	0	2	0	0	1	0	0
02238499 09E OKLAWAHA R AB MOSS BLUFF DAM AT MOSS B LAT=29 04 52 LCNG=081 52 51 STREAM STATE=12 CCUNTY=083 DIST.=12																						
1970	5	0	0	0	0	0	0	0	0	0	0	0	0	0	0	0	0	0	0	0	0	0
1971	8	0	0	0	0	0	0	0	0	0	0	0	0	5	0	0	0	0	0	0	0	0
1972	15	1	1	1	1	0	0	0	1	1	1	1	1	14	1	0	2	0	0	0	0	0
1973	6	0	0	0	0	0	0	0	0	0	0	0	0	6	0	0	0	0	0	0	0	0
02238500 09E OKLAWAHA R AT MOSS BLUFF FLA LAT=29 04 55 LCNG=081 53 05 STREAM STATE=12 CCUNTY=083 DIST.=12																						
1964	2	2	2	2	2	0	2	0	2	2	0	2	0	0	0	0	2	0	0	0	0	0
1966	1	1	1	1	1	0	1	0	1	1	0	1	1	0	0	0	1	0	0	0	0	0
1967	4	4	4	4	4	0	4	1	4	4	0	4	1	1	0	0	4	0	0	0	0	0
1968	12	8	9	8	8	0	8	1	9	8	1	11	8	1	1	0	9	1	0	1	0	0
1969	13	7	13	7	7	0	5	0	13	7	0	13	9	5	5	0	12	0	0	4	0	0
1970	23	9	13	9	9	1	2	2	13	9	0	23	18	5	6	0	12	0	0	5	0	0
1971	19	5	9	5	11	0	2	2	9	5	3	11	9	14	6	0	10	0	0	5	0	0
1972	12	2	6	2	6	0	2	2	6	2	6	6	6	12	6	0	8	0	0	6	0	0
1973	8	0	1	0	4	0	0	0	1	0	1	4	4	8	1	0	1	0	0	1	0	0
02238800 09E LAKE WEIR AT OKLAWAHA FLA LAT=29 02 30 LCNG=081 55 40 LAKE/RESERVOIR STATE=12 CCUNTY=083 DIST.=12																						
1965	1	1	1	1	1	0	1	0	1	1	0	1	1	0	0	0	1	0	0	0	0	0
1966	3	3	3	3	3	0	3	0	3	3	0	3	2	0	0	0	3	0	0	0	0	0
1967	10	1	1	1	1	0	1	1	1	1	0	1	1	1	0	0	1	0	0	0	0	0
1968	11	1	1	1	1	0	1	1	1	1	0	1	1	1	0	0	1	0	0	0	0	0
1969	10	1	1	1	1	0	1	0	1	1	0	1	1	1	0	0	1	0	0	0	0	0
1970	13	2	2	2	2	1	2	2	2	2	0	2	2	3	1	0	3	0	0	0	0	0

WATER YEAR	NO. SAMPL	D.S.	HARD-NESS	MAJ-OR CAT-IONS	SIL-ICA	ALU-MI-NUM	IRON	MAN-GA-NESE	MAJ-OR AN-IONS	FLU-O-RIDE	CAR-BON	NI-TRO-GEN	PHOS-PHO-ROUS	D.O.	BOD	COD	PH	PES-TI-CIDES	RAD-IO-CHEM-ICAL	BIO-LOG-IC	SEDMT SLS	SEDMT BED
02238800 09E LAKE WEIR AT OKLAWAHA FLA										LAT=29 02 30 LONG=081 55 40 LAKE/RESERVOIR STATE=12 COUNTY=083 DIST.=12												
1971	16	2	2	2	2	0	2	2	2	2	1	2	2	7	2	0	4	0	0	0	0	0
1972	17	2	2	2	2	0	2	2	2	2	1	2	2	4	2	0	4	0	0	0	0	0
1973	6	0	0	0	0	0	0	0	0	0	0	0	0	0	0	0	0	0	0	0	0	0
02238925 09E TOMAHAWK LAKE NR OCALA FLA										LAT=29 06 30 LONG=081 54 40 LAKE/RESERVOIR STATE=12 COUNTY=083 DIST.=12												
1965	1	1	1	1	1	0	1	0	1	1	0	1	0	0	0	0	1	0	0	0	0	0
02239000 09E OKLAWAHA RIVER NR OCALA FLA										LAT=29 11 00 LONG=081 59 40 STREAM STATE=12 COUNTY=083 DIST.=12												
1964	10	1	1	1	1	0	1	0	1	1	0	1	0	0	0	0	1	0	0	0	0	0
1965	1	1	1	1	1	0	1	0	1	1	0	1	0	0	0	0	1	0	0	0	0	0
1966	2	1	1	1	1	0	1	0	1	1	0	1	1	0	0	0	1	0	0	0	0	0
1967	7	1	1	1	1	0	1	1	1	1	0	1	1	1	0	0	1	0	0	0	0	0
1968	7	2	2	2	2	0	2	1	2	2	0	2	1	1	0	0	2	0	0	0	0	0
02239497 09E SILVER SPRINGS AT SILVER SPRINGS FLA										LAT=29 12 52 LONG=082 03 15 SPRING STATE=12 COUNTY=083 DIST.=12												
1968	9	0	7	0	0	0	0	0	8	0	1	1	1	0	1	0	1	2	0	1	0	0
1969	6	0	6	0	0	0	0	0	6	0	0	2	2	2	2	0	2	0	0	3	0	0
1970	6	3	6	3	3	1	2	2	6	3	1	3	2	2	2	0	4	0	0	2	0	0
1971	8	2	6	2	2	0	2	2	6	2	2	2	2	4	2	0	5	0	0	1	0	0
1972	7	1	5	1	3	0	1	1	5	1	1	3	3	2	1	0	2	0	0	1	0	0
1973	2	0	1	0	0	0	0	0	1	0	0	0	0	0	0	0	0	0	0	0	0	0
02239500 09E SILVER SPRINGS NR OCALA FLA										LAT=29 12 52 LONG=082 03 15 SPRING STATE=12 COUNTY=083 DIST.=12												
1964	10	1	1	1	1	0	1	0	1	1	0	1	0	0	0	0	1	0	0	0	0	0
1965	1	1	1	1	1	0	1	0	1	1	0	1	0	0	0	0	1	0	0	0	0	0
1966	3	0	1	0	0	0	0	0	1	0	0	0	0	0	0	0	0	0	0	0	0	0
1967	11	2	11	2	2	0	2	2	11	2	0	2	2	2	0	0	2	0	0	0	0	0
1969	1	1	1	1	1	0	1	0	1	1	0	1	1	1	0	0	1	0	0	0	0	0
1970	1	0	1	0	0	0	0	0	1	0	0	0	0	0	0	0	0	0	0	0	0	0
1971	1	0	0	0	1	0	0	0	0	0	0	1	1	0	0	0	0	0	0	0	0	0
1972	2	1	1	1	1	0	1	1	1	1	1	1	1	2	1	0	2	0	0	1	0	0
02239501 09E SILVER RIVER NEAR OCALA FLA										LAT=29 12 52 LONG=082 03 15 STREAM STATE=12 COUNTY=083 DIST.=12												
1968	2	1	2	1	1	0	1	1	2	1	0	1	1	1	0	0	1	0	0	0	0	0
1971	2	0	0	0	1	0	0	0	0	0	0	1	1	2	0	0	0	0	0	0	0	0

WATER YEAR	NO. SAMPL	D.S.	HARD-NESS	MAJ-OR CAT-IONS	SIL-ICA	ALU-MI-NUM	IRON	MAN-GA-NESE	MAJ_OR AN-IONS	FLU-O-RIDE	CAR-BON	NI_TRO-GEN	PHOS_PHO-ROUS	D.O.	BOD	COD	PH	PES-TI-CIDES	RAD_IO-CHEM-ICAL	BIO-LOG-IC	SEDMT SUS	SEDMT BED
02240000 09E OKLAWAHA R NR CONNER FLA LAT=29 12 50 LONG=081 59 10 STREAM STATE=12 COUNTY=083 DIST.=12																						
1966	1	1	1	1	1	0	1	0	1	1	0	1	1	0	0	0	1	0	0	0	0	0
1967	8	1	1	1	1	0	1	1	1	1	0	1	1	1	0	0	1	0	0	0	0	0
1968	4	1	1	1	1	0	1	1	1	1	0	1	1	1	0	0	1	0	0	0	0	0
1969	10	0	3	1	0	0	0	0	3	0	0	2	2	3	2	0	2	0	0	2	0	0
1970	8	0	4	0	1	0	0	0	5	0	1	5	5	5	5	0	4	2	0	4	0	0
1971	11	0	6	0	6	0	0	0	6	0	3	6	6	9	6	0	5	0	0	5	0	0
1972	12	0	6	0	6	0	0	0	6	0	6	6	6	12	6	0	7	0	0	5	0	0
1973	2	0	1	0	1	0	0	0	1	0	1	1	1	2	1	0	1	0	0	1	0	0
02240400 09E MUD LAKE NR SALT SPRINGS FLA LAT=29 18 00 LONG=081 51 50 LAKE/RESERVOIR STATE=12 COUNTY=083 DIST.=12																						
1965	1	1	1	1	1	0	1	0	1	1	0	1	1	0	0	0	1	0	0	0	0	0
1966	1	0	0	0	0	0	0	0	0	0	0	1	1	0	0	0	0	0	0	0	0	0
1967	12	0	0	12	0	0	12	0	0	2	0	0	12	0	0	0	4	0	0	0	0	0
1968	2	0	0	1	0	0	1	0	0	0	0	0	0	0	0	0	1	0	0	0	0	0
02240500 09E OKLAWAHA RIVER AT EUREKA FLA LAT=29 22 00 LONG=081 54 00 STREAM STATE=12 COUNTY=083 DIST.=12																						
1970	1	1	1	1	1	0	0	0	1	1	0	1	1	1	1	0	1	0	0	1	0	0
1971	11	0	5	0	6	0	0	0	6	0	3	6	6	10	6	0	5	1	0	5	0	0
1972	12	0	6	0	6	0	0	0	6	0	6	6	6	12	6	0	7	0	0	6	0	0
1973	2	0	1	0	1	0	0	0	1	0	1	1	1	2	1	0	1	0	0	1	0	0
02240900 09E NEWMANS LAKE NR GAINESVILLE FLA LAT=29 34 04 LONG=082 14 22 LAKE/RESERVOIR STATE=12 COUNTY=001 DIST.=12																						
1960	2	2	2	2	2	0	2	0	2	2	0	2	2	0	0	0	2	0	0	0	0	0
1965	1	1	1	1	1	0	1	0	1	1	0	1	1	0	0	0	1	0	0	0	0	0
1966	2	2	2	2	2	0	2	0	2	2	0	2	2	0	0	0	2	0	0	0	0	0
1967	1	1	1	1	1	0	1	1	1	1	0	1	1	1	0	0	1	0	0	0	0	0
1968	2	1	1	2	1	0	1	1	1	1	0	1	1	1	0	0	1	0	0	0	0	0
1969	1	0	1	1	0	0	0	0	1	0	0	0	0	1	0	0	0	0	0	0	0	0
1970	1	1	1	1	1	0	0	0	1	1	0	1	0	1	0	0	1	0	0	0	0	0
1971	2	0	0	0	1	0	0	0	0	0	0	1	1	2	0	0	0	0	0	0	0	0
02240920 09E FAIRFIELD SINK DRAIN AT FAIRFIELD FLA LAT=29 21 58 LONG=082 15 17 STREAM STATE=12 COUNTY=083 DIST.=12																						
1969	1	0	0	0	0	0	0	0	0	0	0	0	0	0	0	0	0	0	0	0	0	0
1970	2	0	0	0	0	0	0	0	0	0	0	0	0	1	0	0	0	0	0	0	0	0
1971	5	0	0	0	1	0	0	0	0	0	0	1	1	5	0	0	0	0	0	0	0	0
1972	3	0	0	0	0	0	0	0	0	0	1	0	0	3	0	0	0	0	0	0	0	0

WATER YEAR	NO. SAMPL	C.S.	HARD-NESS	MAJ-OR CAT-IONS	SIL-ICA	ALU-MI-NUM	IRON	MAN-GA-NESE	MAJ_OR AN-IONS	FLU-O-RIDE	CAR-BON	NI_TRO-GEN	PHOS_PHO-ROUS	D.O.	BOD	COD	PH	PES-TI-CIDES	RAD_IO-CHEM-ICAL	BIO-LOG-IC	SUS	SEDMT BED
02240945 09E GLEN SPRINGS NR GAINESVILLE FLA										LAT=29 40 27 LONG=082 20 50					SPRING		STATE=12 COUNTY=001 DIST.=12				
1972	4	1	1	1	2	0	1	1	1	1	1	2	1	2	1	0	2	0	0	0	0	0
02240950 09E HOGTOWN CR NR GAINESVILLE										LAT=29 39 01 LONG=082 22 32					STREAM		STATE=12 COUNTY=001 DIST.=12				
1966	2	2	2	2	2	0	2	0	2	2	0	2	2	0	0	0	2	0	0	0	0	0
1967	1	1	1	1	1	0	1	1	1	1	0	1	1	1	0	0	1	0	0	0	0	0
1968	1	1	1	1	1	0	1	1	1	1	0	1	1	1	0	0	1	0	0	0	0	0
1969	1	0	1	1	0	0	0	0	1	0	0	0	0	1	0	0	0	0	0	0	0	0
1970	1	1	1	1	1	0	0	0	1	1	0	1	0	1	0	0	1	0	0	0	0	0
02240952 09E LAKE ALICE AT GAINESVILLE, FLA.										LAT=29 38 20 LONG=082 21 15					LAKE/RESERVOIR		STATE=12 COUNTY=001 DIST.=12				
1968	1	0	0	1	0	0	0	0	0	0	0	0	0	0	0	0	0	0	0	0	0	0
02240980 09E BIVANS ARM NR GAINESVILLE FLA										LAT=29 37 16 LONG=082 20 32					LAKE/RESERVOIR		STATE=12 COUNTY=001 DIST.=12				
1965	1	1	1	1	1	0	1	0	1	1	0	1	1	0	0	0	1	0	0	0	0	0
1966	1	1	1	1	1	0	1	0	1	1	0	1	1	0	0	0	1	0	0	0	0	0
1967	1	1	1	1	1	0	1	1	1	1	0	1	1	1	0	0	1	0	0	0	0	0
1968	1	0	0	1	0	0	0	0	0	0	0	0	0	0	0	0	0	0	0	0	0	0
02241000 09E CAMPS CANAL NR ROCHELLE FLA										LAT=29 34 34 LONG=082 14 59					STREAM		STATE=12 COUNTY=				DIST.=12
1960	2	2	2	2	2	0	2	0	2	2	0	2	2	0	0	0	2	0	0	0	0	0
02241800 09E LOCHLOOSA CREEK NEAR MELROSE FLA										LAT=29 42 07 LONG=082 08 02					STREAM		STATE=12 COUNTY=001 DIST.=12				
1970	1	1	1	1	1	0	0	0	1	1	0	1	1	1	0	0	1	0	0	0	0	0
1971	2	0	0	0	1	0	0	0	0	0	0	1	1	2	0	0	0	0	0	0	0	0
02241900 09E LOCHLOOSA CR AT GROVE PARK FLA										LAT=29 36 00 LONG=082 08 40					STREAM		STATE=12 COUNTY=001 DIST.=12				
1960	2	2	2	2	2	0	2	0	2	2	0	2	2	0	0	0	2	0	0	0	0	0
1966	1	1	1	1	1	0	1	0	1	1	0	1	1	0	0	0	1	0	0	0	0	0
1967	1	1	1	1	1	0	1	1	1	1	0	1	1	1	0	0	1	0	0	0	0	0
1968	1	1	1	1	1	0	1	1	1	1	0	1	1	1	0	0	1	0	0	0	0	0
1969	1	1	1	1	1	0	1	0	1	1	0	1	1	0	0	0	1	0	0	0	0	0
02242400 09E LOCHLOOSA LAKE AT LOCHLOOSA FLA										LAT=29 30 19 LONG=082 06 08					LAKE/RESERVOIR		STATE=12 COUNTY=001 DIST.=12				
1960	2	2	2	2	2	0	2	0	2	2	0	2	2	0	0	0	2	0	0	0	0	0
1965	1	1	1	1	1	0	1	0	1	1	0	1	1	0	0	0	1	0	0	0	0	0
1966	2	2	2	2	2	0	2	0	2	2	0	2	2	0	0	0	2	0	0	0	0	0
1967	1	1	1	1	1	0	1	1	1	1	0	1	1	1	0	0	1	0	0	0	0	0
1968	2	1	1	2	1	0	1	1	1	1	0	1	1	1	0	0	1	0	0	0	0	0

WATER YEAR	NO. SAMPL	D.S.	HARD-NESS	MAJ-CR CAT-ICNS	SIL-ICA	ALU-MI-NUM	IRCN	MAN-GA-NESE	MAJ_OR AN-IONS	FLU-O-RIDE	CAR-BON	NI_TRC-GEN	PHOS_PHO-ROUS	D.O.	BOD	COD	PH	PES-TI-CIDES	RAD_IC-CHEM-ICAL	BIC-LOG-IC	SEDMT SUS	SEDMT BED
02242400 09E LCCHLOOSA LAKE AT LOCHLOCSA FLA										LAT=29 30 19 LCNG=082 06 08 LAKE/RESERVOIR STATE=12 COLNTY=001 DIST.=12												
1969	1	1	1	1	1	0	1	0	1	1	0	1	1	1	0	0	1	0	0	0	0	0
1970	1	1	1	1	1	0	0	0	1	1	0	1	0	1	0	0	1	0	0	0	0	0
1971	2	0	0	0	1	0	0	0	0	0	0	1	1	2	0	0	0	0	0	0	0	0
02242450 09E ORANGE LAKE AT ORANGE LAKE FLA										LAT=29 25 50 LCNG=082 12 10 LAKE/RESERVOIR STATE=12 COLNTY=001 DIST.=12												
1960	2	2	2	2	2	0	2	0	2	2	0	2	1	0	0	0	2	0	0	0	0	0
1965	1	1	1	1	1	0	1	0	1	1	0	1	1	0	0	0	1	0	0	0	0	0
1966	2	2	2	2	2	0	2	0	2	2	0	2	2	0	0	0	2	0	0	0	0	0
1967	1	1	1	1	1	0	1	1	1	1	0	1	1	1	0	0	1	0	0	0	0	0
1968	2	1	1	2	1	0	1	1	1	1	0	1	1	1	0	0	1	0	0	0	0	0
1969	1	1	1	1	1	0	1	0	1	1	0	1	1	0	0	0	1	0	0	0	0	0
1970	2	2	2	2	2	2	2	2	2	2	0	2	2	2	0	0	2	0	0	0	0	0
1971	10	2	2	2	2	0	2	2	2	2	2	2	2	4	2	0	4	0	0	0	0	0
1972	15	2	2	2	2	0	2	2	2	2	1	2	2	4	2	0	4	0	0	0	0	0
1973	6	0	0	0	0	0	0	0	0	0	0	0	0	0	0	0	0	0	0	0	0	0
02243000 09E ORANGE CR AT ORANGE SPRINGS FLA										LAT=29 30 34 LCNG=081 56 47 STREAM STATE=12 COLNTY=083 DIST.=12												
1966	1	1	1	1	1	0	1	0	1	1	0	1	1	0	0	0	1	0	0	0	0	0
1967	1	1	1	1	1	0	1	1	1	1	0	1	1	1	0	0	1	0	0	0	0	0
1968	3	1	2	1	1	0	1	1	2	1	1	2	1	1	1	0	1	2	0	1	0	0
1969	3	1	3	1	1	0	0	0	3	1	0	3	3	3	2	0	3	0	0	2	0	0
1970	2	1	1	1	2	0	0	0	2	1	0	2	2	2	2	0	2	0	0	2	0	0
1971	11	0	2	0	4	0	0	0	2	0	1	4	4	7	2	0	2	0	0	2	0	0
1972	4	0	2	0	2	0	0	0	2	0	2	2	2	4	2	0	3	0	0	2	0	0
02243530 09E BRUNTBRIDGE FROOK AT KENWOOD										LAT=29 32 08 LCNG=815 30 2 STREAM STATE=12 CCLNTY= DIST.=12												
1971	2	0	0	0	1	0	0	0	0	0	0	1	1	2	0	0	0	0	0	0	0	0
02243800 09E DEEP CR NR RODMAN FLA										LAT=29 32 28 LCNG=081 50 12 STREAM STATE=12 COLNTY=107 DIST.=12												
1960	2	2	2	2	2	0	2	0	2	2	0	2	2	0	0	0	2	0	0	0	0	0
1966	1	1	1	1	1	0	1	0	1	1	0	1	1	0	0	0	1	0	0	0	0	0
1967	1	1	1	1	1	0	1	1	1	1	0	1	1	1	0	0	1	0	0	0	0	0
1968	2	0	1	0	0	0	0	0	1	0	1	1	0	0	1	0	0	2	0	0	0	0
1969	2	0	2	0	0	0	0	0	2	0	0	2	2	2	2	0	2	0	0	2	0	0
1970	2	0	1	0	1	0	0	0	2	0	0	2	2	2	2	0	2	0	0	2	0	0
1971	4	0	2	0	2	0	0	0	2	0	1	2	2	4	2	0	2	0	0	2	0	0
1972	4	0	2	0	2	0	0	0	2	0	2	2	2	4	2	0	3	0	0	2	0	0

WATER YEAR	NO. SAMPL	D.S.	HARD-NESS	MAJ-OR CAT-IONS	SIL-ICA	ALU-MI-NUM	IRON	MAN-GA-NESE	MAJ_ CR AN-IONS	FLU-O-RIDE	CAR-BON	NI_ TRO-GEN	PHOS_ PHO-ROUS	D.O.	BOD	COD	PH	PES-TI-CIDES	RAD_ IO-CHEM-ICAL	BIO-LOG-IC	SEDMT SUS	SEDMT BED
02243958 09E LAKE OCKLAWAHA NEAR ORANGE SPRINGS FLA LAT=29 30 30 LONG=081 48 15 LAKE/RESERVOIR STATE=12 COUNTY=107 DIST.=12																						
1971	8	0	4	0	4	0	0	0	4	0	1	4	4	7	4	0	4	1	0	4	0	0
1972	12	0	6	0	6	0	0	0	5	0	6	6	6	12	6	0	7	0	0	6	0	0
1973	2	0	1	0	1	0	0	0	1	0	1	1	1	2	1	0	1	0	0	1	0	0
02243959 09E OKLAWAHA R AB RODMAN DAM NR ORANGE SPG LAT=29 30 30 LONG=081 48 15 STREAM STATE=12 COUNTY=107 DIST.=12																						
1970	4	1	1	1	1	0	0	0	1	1	0	1	1	1	1	0	1	0	0	1	0	0
1971	11	0	1	0	2	0	0	0	1	0	0	2	2	6	1	0	1	0	0	1	0	0
1972	21	0	0	0	0	0	0	0	0	0	0	0	0	5	0	0	1	0	0	0	0	0
1973	6	0	0	0	0	0	0	0	0	0	0	0	0	0	0	0	0	0	0	0	0	0
02243960 09E OKLAWAHA R AT RODMAN DAM NR ORANGE SPR LAT=29 30 30 LONG=081 48 15 STREAM STATE=12 COUNTY=107 DIST.=12																						
1970	3	2	2	2	2	3	2	2	2	2	0	2	2	2	2	0	2	0	0	1	0	0
1971	15	2	6	2	6	0	2	2	6	2	3	6	6	10	6	0	7	1	0	5	0	0
1972	17	2	6	2	8	0	2	2	8	2	7	8	8	16	8	0	12	0	0	6	0	0
1973	2	0	1	0	1	0	0	0	1	0	1	1	1	2	1	0	1	0	0	1	0	0
02244000 09E OKLAWAHA R AT RSIDE LDG NR ORANGE SPGS LAT=29 30 00 LONG=081 48 00 STREAM STATE=12 COUNTY=107 DIST.=12																						
1957	2	2	2	2	2	0	2	0	2	2	0	2	0	0	0	0	2	0	0	0	0	0
1960	6	6	6	6	6	0	6	0	6	6	0	6	0	0	0	0	6	0	0	0	0	0
1962	6	6	6	6	6	0	6	0	6	6	0	5	0	0	0	0	6	0	0	0	0	0
1966	1	1	1	1	1	0	1	0	1	1	0	1	1	0	0	0	1	0	0	0	0	0
1967	7	1	1	1	1	0	1	1	1	1	0	1	1	1	0	0	1	0	0	0	0	0
1968	7	1	1	1	1	0	1	1	1	1	0	1	1	1	0	0	1	0	0	0	0	0
1969	7	1	2	2	1	0	0	0	2	1	0	1	0	1	0	0	1	0	0	0	0	0
1970	4	0	0	0	0	0	0	0	0	0	0	0	0	0	0	0	0	0	0	0	0	0
02244005 09E OKLAWAHA RIVER AT SH 19 NR SALT SPRGS LAT=29 29 00 LONG=081 44 00 STREAM STATE=12 COUNTY=107 DIST.=12																						
1964	1	1	1	1	1	0	1	0	1	1	0	1	0	0	0	0	1	0	0	0	0	0
1965	1	1	1	1	1	0	1	0	1	1	0	1	0	0	0	0	1	0	0	0	0	0
1966	1	1	1	1	1	0	1	0	1	1	0	1	1	0	0	0	1	0	0	0	0	0
1967	7	7	7	7	7	0	7	1	7	7	0	7	1	1	0	0	7	0	0	0	0	0
1968	16	5	6	5	5	0	5	1	6	5	1	8	3	1	1	0	5	2	0	1	0	0
1969	9	5	7	5	5	0	5	0	7	5	0	7	3	3	2	0	7	0	0	2	0	0
1970	18	8	8	8	9	0	0	0	9	8	0	18	13	1	2	0	9	0	0	2	0	0
1971	7	3	5	3	5	0	0	0	5	3	1	5	3	4	2	0	5	0	0	2	0	0
1972	10	2	4	2	5	0	1	1	4	2	3	5	5	10	3	0	6	0	0	2	0	0
1973	2	0	0	0	1	0	0	0	0	0	0	1	1	2	0	0	0	0	0	0	0	0

WATER YEAR	NO. SAMPL	C.S.	HARD-NESS	MAJ-OR CAT-IONS	SIL-ICA	ALU-MI-NUM	IRON	MAN-GA-NESE	MAJ-OR AN-ICNS	FLU-O-RIDE	CAR-BON	NI-TRO-GEN	PHOS-PHO-ROUS	D.O.	BOD	COD	PH	PES-TI-CIDES	RAD-IO-CHEM-ICAL	BIO-LOG-IC	SEDMT SUS	SEDMT BED
02244030 09E CFBC ABOVE ST JOHNS LOCK NEAR PALATKA LAT=29 32 40 LONG=081 43 50 STREAM STATE=12 COUNTY=107 DIST.=12																						
1969	6	1	6	1	1	0	1	0	6	1	0	6	6	5	5	0	6	0	0	6	0	0
1970	3	0	2	0	1	0	0	0	3	0	1	3	3	2	3	0	3	0	0	2	0	0
1971	11	0	6	0	6	0	0	0	6	0	3	6	6	10	6	0	4	0	0	5	0	0
1972	12	0	6	0	6	0	0	0	6	0	6	6	6	12	6	0	7	0	0	6	0	0
1973	2	0	1	0	1	0	0	0	1	0	1	1	1	2	1	0	1	0	0	1	0	0
02244032 09E CFBC BELOW ST JOHNS LOCK NR PALATKA FL LAT=29 32 45 LONG=081 43 35 STREAM STATE=12 COUNTY=107 DIST.=12																						
1969	3	1	3	1	1	0	1	0	3	1	0	3	3	2	3	0	3	0	0	3	0	0
1970	1	0	0	0	1	0	0	0	1	0	1	1	1	1	1	0	1	0	0	1	0	0
1971	4	0	2	0	2	0	0	0	2	0	1	2	2	4	2	0	2	0	0	2	0	0
1972	4	0	2	0	2	0	0	0	2	0	2	2	2	4	2	0	3	0	0	2	0	0
02244052 09E OKLAWAHA RIVER AT SH 19 NR SALT SPRING LAT=29 29 00 LONG=081 44 00 STREAM STATE=12 COUNTY= DIST.=12																						
1971	1	0	0	0	0	0	0	0	0	0	0	0	0	1	0	0	1	0	0	0	0	0
02244200 09E HAW CREEK NR BUNNELL FLA LAT=29 24 10 LONG=081 21 10 STREAM STATE=12 COUNTY=035 DIST.=12																						
1965	1	1	1	1	1	0	1	0	1	1	0	1	0	0	0	0	1	0	0	0	0	0
02244300 09E M HAW CR AT RELAY STATION NR BUNNELL F LAT=29 18 22 LONG=081 16 10 STREAM STATE=12 COUNTY=035 DIST.=12																						
1965	5	5	5	5	5	0	5	0	5	5	0	5	0	0	0	0	5	0	0	0	0	0
1966	6	6	6	6	6	0	6	0	6	6	0	6	1	0	0	0	6	0	0	0	0	0
02244338 09E LINDSEY L NR DELAND FLA LAT=29 02 58 LONG=081 17 05 LAKE/RESERVOIR STATE=12 COUNTY=127 DIST.=12																						
1965	1	1	1	1	1	0	1	0	1	1	0	1	0	0	0	0	1	0	0	0	0	0
02244350 09E LAKE WINONA NR DELAND FLA LAT=29 10 50 LONG=081 20 06 LAKE/RESERVOIR STATE=12 COUNTY=127 DIST.=12																						
1965	2	2	2	2	2	0	1	0	2	2	0	2	1	0	0	0	2	0	0	0	0	0
1966	1	1	1	1	1	0	1	0	1	1	0	1	1	0	0	0	1	0	0	0	0	0
1967	1	1	1	1	1	0	1	1	1	1	0	1	1	1	0	0	1	0	0	0	0	0
1968	1	1	1	1	1	0	1	1	1	1	0	1	1	1	0	0	1	0	0	0	0	0
1969	1	1	1	1	1	0	1	0	1	1	0	1	1	1	0	0	1	0	0	0	0	0
1970	1	1	1	1	1	0	0	0	1	1	0	1	1	1	0	0	1	0	0	0	0	0
1971	1	1	1	1	1	0	0	0	1	1	0	1	1	1	0	0	1	0	0	0	0	0
02244370 09E LAKE HIRES NR DELAND FLA LAT=29 07 32 LONG=081 18 02 LAKE/RESERVOIR STATE=12 COUNTY=127 DIST.=12																						
1965	2	2	2	2	2	0	2	0	2	2	0	2	0	0	0	0	2	0	0	0	0	0

WATER YEAR	NO. SAMPL	D.S.	HARD-NESS	MAJ-OR CAT-IONS	SIL-ICA	ALU-MI-NUM	IRON	MAN-GA-NESE	MAJ-OR AN-IONS	FLU-O-RIDE	CAR-BON	NI-TRO-GEN	PHOS-PHO-ROUS	D.O.	BOD	COD	PH	PES-TI-CIDES	RAD-IO-CHEM-ICAL	BIO-LOG-IC	SEDMT SUS	SEDMT BED
02244400 09E LITTLE HAW CR AT SH 11 NR BUNNELL FLA LAT=29 16 07 LONG=081 20 11 STREAM STATE=12 COUNTY=035 DIST.=12																						
1965	5	5	5	5	5	0	5	0	5	5	0	5	0	0	0	0	5	0	0	0	0	0
1966	6	6	6	6	6	0	6	0	6	6	0	6	1	0	0	0	6	0	0	0	0	0
02244420 09E LITTLE HAW CR NR SEVILLE FLA LAT=29 19 20 LONG=081 23 10 STREAM STATE=12 COUNTY=035 DIST.=12																						
1966	1	1	1	1	1	0	1	0	1	1	0	1	1	0	0	0	1	0	0	0	0	0
1967	1	1	1	1	1	0	1	1	1	1	0	1	1	1	0	0	1	0	0	0	0	0
1968	1	1	1	1	1	0	1	1	1	1	0	1	1	1	0	0	1	0	0	0	0	0
1969	1	1	1	1	1	0	1	0	1	1	0	1	1	1	0	0	1	0	0	0	0	0
1970	1	1	1	1	1	0	0	0	1	1	0	1	1	1	0	0	1	0	0	0	0	0
1971	2	0	0	0	1	0	0	0	0	0	0	1	1	2	0	0	0	0	0	0	0	0
02244450 09E ST JOHNS R AT PALATKA FLA LAT=29 38 37 LONG=081 37 36 STREAM STATE=12 COUNTY=107 DIST.=12																						
1962	3	3	3	3	3	0	3	0	3	3	0	3	0	0	0	0	3	0	0	0	0	0
1967	1	1	1	1	1	0	1	0	1	1	0	1	1	0	0	0	1	0	0	0	0	0
1968	3	1	2	1	1	0	1	1	2	1	1	2	1	1	1	0	1	2	0	1	0	0
1969	3	0	3	1	0	0	0	0	3	0	0	2	2	3	2	0	2	0	0	2	0	0
1970	2	2	2	2	2	1	2	2	2	2	0	2	2	2	2	0	2	0	0	2	0	0
1971	4	2	2	2	2	0	2	2	2	2	1	2	2	4	2	0	4	0	0	2	0	0
1972	4	2	2	2	2	0	2	2	2	2	2	2	2	4	2	0	4	0	0	2	0	0
02244517 09E BERRY POND NR MELROSE FLA LAT=29 41 15 LONG=082 00 25 LAKE/RESERVOIR STATE=12 COUNTY=107 DIST.=12																						
1967	6	0	0	6	0	0	0	0	0	0	0	0	0	0	0	0	0	0	0	0	0	0
02244518 09E ANDERSON-CUE LAKE NR MELROSE FLA LAT=29 41 20 LONG=082 00 20 LAKE/RESERVOIR STATE=12 COUNTY=107 DIST.=12																						
1967	7	0	0	7	0	0	0	0	0	0	0	0	0	0	0	0	0	0	0	0	0	0
1968	3	0	0	3	0	0	0	0	0	0	0	0	0	0	0	0	0	0	0	0	0	0
02244520 09E MC CLOUD LAKE NR MELROSE FLA LAT=29 41 40 LONG=081 59 50 LAKE/RESERVOIR STATE=12 COUNTY=107 DIST.=12																						
1968	3	0	0	1	0	0	0	0	0	0	0	0	0	0	0	0	0	0	0	0	0	0
02244550 09E BLUE POND NR KEYSTONE HGTS FLA LAT=29 52 40 LONG=082 01 50 LAKE/RESERVOIR STATE=12 COUNTY=019 DIST.=12																						
1966	2	2	2	2	2	0	2	0	2	2	0	2	2	0	0	0	2	0	0	0	0	0
1967	1	1	1	1	1	0	1	1	1	1	0	1	1	1	0	0	1	0	0	0	0	0
02244600 09E SAND HILL L NR KEYSTONE HEIGHTS FLA LAT=29 51 01 LONG=082 01 10 LAKE/RESERVOIR STATE=12 COUNTY=019 DIST.=12																						
1960	2	2	2	2	2	0	2	0	2	2	0	2	2	0	0	0	2	0	0	0	0	0

WATER YEAR	NO. SAMPL	C.S.	HARD- NESS	MAJ- OR CAT- IONS	SIL- ICA	ALU- MI- NUM	IRON	MAN- GA- NESE	MAJ_ OR AN- IONS	FLU- O- RIDE	CAR- BON	NI_ TRO- GEN	PHOS_ PHO- ROUS	D.O.	BOD	COD	PH	PES- TI- CIDES	RAD_ IO- CHEM- ICAL	BIO- LOG- IC	SEDMT SUS	SEDMT BED
02244600 09E SAND HILL L NR KEYSTONE HEIGHTS FLA LAT=29 51 01 LONG=082 01 10 LAKE/RESERVOIR STATE=12 COUNTY=019 DIST.=12																						
1965	1	1	1	1	1	0	1	0	1	1	0	1	1	0	0	0	1	0	0	0	0	0
1966	2	2	2	2	2	0	2	0	2	2	0	2	2	0	0	0	2	0	0	0	0	0
1967	1	1	1	1	1	0	1	1	1	1	0	1	1	1	0	0	1	0	0	0	0	0
1968	1	1	1	1	1	0	1	1	1	1	0	1	1	1	0	0	1	0	0	0	0	0
1969	1	0	1	1	0	0	0	0	1	0	0	0	0	1	0	0	0	0	0	0	0	0
1970	1	1	1	1	1	0	0	0	1	1	0	1	0	1	0	0	1	0	0	0	0	0
1971	2	0	0	0	1	0	0	0	0	0	0	1	1	2	0	0	0	0	0	0	0	0
02244650 09E MAGNOLIA L NR KEYSTONE HGTS FLA LAT=29 49 12 LONG=082 00 55 LAKE/RESERVOIR STATE=12 COUNTY=019 DIST.=12																						
1960	2	2	2	2	2	0	2	0	2	2	0	2	1	0	0	0	2	0	0	0	0	0
1966	1	1	1	1	1	0	1	0	1	1	0	1	1	0	0	0	1	0	0	0	0	0
1967	1	1	1	1	1	0	1	1	1	1	0	1	1	1	0	0	1	0	0	0	0	0
1968	1	1	1	1	1	0	1	1	1	1	0	1	1	1	0	0	1	0	0	0	0	0
1969	1	0	1	1	0	0	0	0	1	0	0	0	0	1	0	0	0	0	0	0	0	0
02244700 09E LOCH LOMMOND NR KEYSTONE HGTS FLA LAT=29 48 15 LONG=082 00 50 LAKE/RESERVOIR STATE=12 COUNTY=019 DIST.=12																						
1966	1	1	1	1	1	0	1	0	1	1	0	1	1	0	0	0	1	0	0	0	0	0
1967	1	1	1	1	1	0	1	1	1	1	0	1	1	1	0	0	1	0	0	0	0	0
02244750 09E BROOKLYN L NR KEYSTONE HEIGHTS FLA LAT=29 47 46 LONG=082 01 21 LAKE/RESERVOIR STATE=12 COUNTY=019 DIST.=12																						
1959	1	1	1	1	1	0	1	0	1	1	0	1	1	0	0	0	1	0	0	0	0	0
1960	1	1	1	1	1	0	1	0	1	1	0	1	1	0	0	0	1	0	0	0	0	0
1965	1	1	1	1	1	0	1	0	1	1	0	1	1	0	0	0	1	0	0	0	0	0
1966	2	2	2	2	2	0	2	0	2	2	0	2	2	0	0	0	2	0	0	0	0	0
1967	1	1	1	1	1	0	1	1	1	1	0	1	1	1	0	0	1	0	0	0	0	0
1968	1	1	1	1	1	0	1	1	1	1	0	1	1	1	0	0	1	0	0	0	0	0
1969	1	0	1	1	0	0	0	0	1	0	0	0	0	1	0	0	0	0	0	0	0	0
1970	1	1	1	1	1	0	0	0	1	1	0	1	1	1	0	0	1	0	0	0	0	0
1971	2	0	0	0	1	0	0	0	0	0	0	1	1	2	0	0	0	0	0	0	0	0
02244800 09E L GENEVA AT KEYSTONE HEIGHTS FLA LAT=29 46 26 LONG=082 01 59 LAKE/RESERVOIR STATE=12 COUNTY=019 DIST.=12																						
1960	2	2	2	2	2	0	2	0	2	2	0	2	2	0	0	0	2	0	0	0	0	0
1965	1	1	1	1	1	0	1	0	1	1	0	1	1	0	0	0	1	0	0	0	0	0
1966	2	2	2	2	2	0	2	0	2	2	0	2	2	0	0	0	2	0	0	0	0	0
1967	1	1	1	1	1	0	1	1	1	1	0	1	1	1	0	0	1	0	0	0	0	0
1968	1	1	1	1	1	0	1	1	1	1	0	1	1	1	0	0	1	0	0	0	0	0
1969	1	0	1	1	0	0	0	0	1	0	0	0	0	1	0	0	0	0	0	0	0	0
1970	1	1	1	1	1	0	0	0	1	1	0	1	1	1	0	0	1	0	0	0	0	0

WATER YEAR	NO. SAMPL	D.S.	HARD-NESS	MAJ-OR CAT-IONS	SIL-ICA	ALU-MI-NUM	IRON	MAN-GA-NESE	MAJ_OR AN-IONS	FLU-O-RIDE	CAR-BON	NI_TRO-GEN	PHOS_PHO-ROUS	D.O.	BOD	COD	PH	PES-TI-CIDES	RAD_IO-CHEM-ICAL	BIO-LOG-IC	SEDMT SUS	SEDMT BED
02244800 09E L GENEVA AT KEYSTONE HEIGHTS FLA LAT=29 46 26 LONG=082 01 59 LAKE/RESERVOIR STATE=12 COUNTY=019 DIST.=12																						
1971	2	0	0	0	1	0	0	0	0	0	0	1	1	2	0	0	0	0	0	0	0	0
02244850 09E PEBBLE L NR KEYSTONE HGTS FLA LAT=29 49 31 LONG=081 57 10 LAKE/RESERVOIR STATE=12 COUNTY=019 DIST.=12																						
1960	2	2	2	2	2	0	2	0	2	2	0	2	2	0	0	0	2	0	0	0	0	0
1966	1	1	1	1	1	0	1	0	1	1	0	1	1	0	0	0	1	0	0	0	0	0
1967	1	1	1	1	1	0	1	1	1	1	0	1	1	1	0	0	1	0	0	0	0	0
1968	1	1	1	1	1	0	1	1	1	1	0	1	1	1	0	0	1	0	0	0	0	0
1969	1	0	1	1	0	0	0	0	1	0	0	0	0	1	0	0	0	0	0	0	0	0
1970	1	1	1	1	1	0	0	0	1	1	0	1	1	1	0	0	1	0	0	0	0	0
1971	2	0	0	0	1	0	0	0	0	0	0	1	1	2	0	0	0	0	0	0	0	0
02244900 09E LITTLE L JOHNSON NR KEYSTONE HTS FLA LAT=29 49 31 LONG=081 57 07 LAKE/RESERVOIR STATE=12 COUNTY=019 DIST.=12																						
1960	2	2	2	2	2	0	2	0	2	2	0	2	2	0	0	0	2	0	0	0	0	0
1966	1	1	1	1	1	0	1	0	1	1	0	1	1	0	0	0	1	0	0	0	0	0
1967	1	1	1	1	1	0	1	1	1	1	0	1	1	1	0	0	1	0	0	0	0	0
1968	1	1	1	1	1	0	1	1	1	1	0	1	1	1	0	0	1	0	0	0	0	0
1969	1	0	1	1	0	0	0	0	1	0	0	0	0	1	0	0	0	0	0	0	0	0
02244905 09E BIG L JOHNSON NR KEYSTONE HTS FLA LAT=29 49 26 LONG=081 56 42 LAKE/RESERVOIR STATE=12 COUNTY=019 DIST.=12																						
1966	1	1	1	1	1	0	1	0	1	1	0	1	1	0	0	0	1	0	0	0	0	0
1967	1	1	1	1	1	0	1	1	1	1	0	1	1	1	0	0	1	0	0	0	0	0
1968	1	1	1	1	1	0	1	1	1	1	0	1	1	1	0	0	1	0	0	0	0	0
1969	1	0	1	1	0	0	0	0	1	0	0	0	0	1	0	0	0	0	0	0	0	0
02244950 09E LAKE GRANDIN NR INTERLACHEN FLA LAT=29 40 16 LONG=081 52 55 LAKE/RESERVOIR STATE=12 COUNTY=107 DIST.=12																						
1960	2	2	2	2	2	0	2	0	2	2	0	2	2	0	0	0	2	0	0	0	0	0
1966	1	1	1	1	1	0	1	0	1	1	0	1	1	0	0	0	1	0	0	0	0	0
1967	1	1	1	1	1	0	1	1	1	1	0	1	1	1	0	0	1	0	0	0	0	0
1968	1	1	1	1	1	0	1	1	1	1	0	1	1	1	0	0	1	0	0	0	0	0
1969	1	0	1	1	0	0	0	0	1	0	0	0	0	1	0	0	0	0	0	0	0	0
1970	1	1	1	1	1	0	0	0	1	1	0	1	1	1	0	0	1	0	0	0	0	0
1971	2	0	0	0	1	0	0	0	0	0	0	1	1	2	0	0	0	0	0	0	0	0
02245200 09E RICE CR NR PALATKA FLA LAT=29 41 57 LONG=081 39 48 STREAM STATE=12 COUNTY=107 DIST.=12																						
1967	1	1	1	1	1	0	1	1	1	1	0	1	1	1	0	0	1	0	0	0	0	0
1968	1	1	1	1	1	0	1	0	1	1	0	1	1	0	0	0	1	0	0	0	0	0
1969	1	0	1	1	0	0	0	0	1	0	0	0	0	1	0	0	0	0	0	0	0	0
1970	2	2	2	2	2	1	2	2	2	2	0	2	2	2	2	0	2	0	0	0	0	0

WATER YEAR	NO. SAMPL	D.S.	HARD-NESS	MAJ-OR CAT-IONS	SIL-ICA	ALU-MI-NUM	IRON	MAN-GA-NESE	MAJ_OR AN-IONS	FLU-O-RIDE	CAR-BON	NI_TRO-GEN	PHOS_PHO-ROUS	D.O.	BOD	COD	PH	PES-TI-CIDES	RAD_IO-CHEM-ICAL	BIO-LOG-IC	SEDMT SUS	SEDMT BED
02245200 09E RICE CR NR PALATKA FLA										LAT=29 41 57 LONG=081 39 48					STREAM		STATE=12 COUNTY=107 DIST.=12					
1971	4	2	2	2	2	0	2	2	2	2	1	2	2	4	1	0	4	0	0	0	0	0
1972	4	2	2	2	2	0	2	2	2	2	1	2	2	4	2	0	4	0	0	0	0	0
02245300 09E CLARKS CREEK NR GREEN COVE SPGS FLA										LAT=29 52 40 LONG=081 39 52					STREAM		STATE=12 COUNTY=019 DIST.=12					
1970	1	1	1	1	1	0	0	0	1	1	0	1	1	1	0	0	1	0	0	0	0	0
1971	2	0	0	0	1	0	0	0	0	0	0	1	1	2	0	0	0	0	0	0	0	0
02245342 09E GREEN COVE SPRINGS AT GREEN COVE SPRIN										LAT=29 59 36 LONG=081 40 40					SPRING		STATE=12 COUNTY=019 DIST.=12					
1966	1	1	1	1	1	0	1	0	1	1	0	1	1	0	0	0	1	0	0	0	0	0
1972	4	1	1	1	2	0	1	1	1	1	1	2	1	2	1	0	2	0	0	0	0	0
02245400 09E SO FORK BLACK CR NR CAMP BLANDING FLA										LAT=29 56 33 LONG=081 53 52					STREAM		STATE=12 COUNTY=019 DIST.=12					
1966	1	1	1	1	1	0	1	0	1	1	0	1	1	0	0	0	1	0	0	0	0	0
1967	1	1	1	1	1	0	1	1	1	1	0	1	1	1	0	0	1	0	0	0	0	0
1968	1	1	1	1	1	0	1	1	1	1	0	1	1	1	0	0	1	0	0	0	0	0
1969	1	0	1	1	0	0	0	0	1	0	0	0	0	1	0	0	0	0	0	0	0	0
1970	1	1	1	1	1	0	0	0	1	1	0	1	1	1	0	0	1	0	0	0	0	0
1971	2	0	0	0	1	0	0	0	0	0	0	1	1	2	0	0	0	0	0	0	0	0
02245430 ATOS CREEK NR PENNY FARMS										LAT=29 56 10 LONG=081 52 15					STREAM		STATE=12 COUNTY= DIST.=12					
1960	2	2	2	2	2	0	2	0	2	2	0	2	2	0	0	0	2	0	0	0	0	0
02245470 09E GREENS CR NR PENNEY FARMS FLA										LAT=29 54 38 LONG=081 47 40					STREAM		STATE=12 COUNTY=019 DIST.=12					
1960	2	2	2	2	2	0	2	0	2	2	0	2	1	0	0	0	2	0	0	0	0	0
1966	1	1	1	1	1	0	1	0	1	1	0	1	1	0	0	0	1	0	0	0	0	0
1967	1	1	1	1	1	0	1	1	1	1	0	1	1	1	0	0	1	0	0	0	0	0
1968	1	1	1	1	1	0	1	1	1	1	0	1	1	1	0	0	1	0	0	0	0	0
1969	1	0	1	1	0	0	0	0	1	0	0	0	0	1	0	0	0	0	0	0	0	0
1970	1	1	1	1	1	0	0	0	1	1	0	1	1	1	0	0	1	0	0	0	0	0
1971	2	0	0	0	1	0	0	0	0	0	0	1	1	2	0	0	0	0	0	0	0	0
02245500 09E SO FORK BLACK CR NR PENNEY FARMS FLA										LAT=29 58 45 LONG=081 51 08					STREAM		STATE=12 COUNTY=019 DIST.=12					
1959	97	85	96	87	69	0	36	0	97	40	0	43	0	0	0	0	97	0	0	0	0	0
1960	6	6	6	6	6	0	6	0	6	6	0	6	5	0	0	0	6	0	0	0	0	0
1966	1	1	1	1	1	0	1	0	1	1	0	1	1	0	0	0	1	0	0	0	0	0
1967	1	1	1	1	1	0	1	1	1	1	0	1	1	1	0	0	1	0	0	0	0	0
1968	1	1	1	1	1	0	1	1	1	1	0	1	1	1	0	0	1	0	0	0	0	0

WATER YEAR	NO. SAMPL	D.S.	HARD-NESS	MAJ-OR CAT-IONS	SIL-ICA	ALU-MI-NUM	IRON	MAN-GA-NESE	MAJ-OR AN-IONS	FLU-O-RIDE	CAR-BON	NI-TRO-GEN	PHOS-PHO-ROUS	D.O.	BOD	COD	PH	PES-TI-CIDES	RAD-IO-CHEM-ICAL	BIO-LOG-IC	SEDMT SUS	SEDMT BED
02245500 09E SC FORK BLACK CR NR PENNEY FARMS FLA LAT=29 58 45 LONG=081 51 08 STREAM STATE=12 COUNTY=019 DIST.=12																						
1969	1	0	1	1	0	0	0	0	1	0	0	0	0	1	0	0	0	0	0	0	0	0
1970	1	1	1	1	1	0	0	0	1	1	0	1	1	1	0	0	1	0	0	0	0	0
1971	2	0	0	0	1	0	0	0	0	0	0	1	1	2	0	0	0	0	0	0	0	0
02245600 09E BULL CREEK NR MIDDLEBURG FLA LAT=30 01 49 LONG=081 53 52 STREAM STATE=12 COUNTY= DIST.=12																						
1960	2	2	2	2	2	0	2	0	2	2	0	2	1	0	0	0	2	0	0	0	0	0
02245700 09E KINGSLEY L AT CAMP BLANDING FLA LAT=29 58 28 LONG=081 59 22 LAKE/RESERVOIR STATE=12 COUNTY=019 DIST.=12																						
1960	2	2	2	2	2	0	2	0	2	2	0	2	2	0	0	0	2	0	0	0	0	0
1965	1	1	1	1	1	0	1	0	1	1	0	1	1	0	0	0	1	0	0	0	0	0
1966	1	1	1	1	1	0	1	0	1	1	0	1	1	0	0	0	1	0	0	0	0	0
1967	1	1	1	1	1	0	1	1	1	1	0	1	1	1	0	0	1	0	0	0	0	0
1968	1	1	1	1	1	0	1	1	1	1	0	1	1	1	0	0	1	0	0	0	0	0
1969	1	0	1	1	0	0	0	0	1	0	0	0	0	1	0	0	0	0	0	0	0	0
1970	1	1	1	1	1	0	0	0	1	1	0	1	1	1	0	0	1	0	0	0	0	0
1971	2	0	0	0	1	0	0	0	0	0	0	1	1	2	0	0	0	0	0	0	0	0
02245800 09E NC FORK BLACK CR NR HIGHLAND FLA LAT=30 06 48 LONG=081 59 00 STREAM STATE=12 COUNTY=019 DIST.=12																						
1959	91	88	91	90	72	0	40	0	91	51	0	66	0	0	0	0	91	0	0	0	0	0
1960	7	7	7	7	7	0	7	0	7	7	0	7	5	0	0	0	7	0	0	0	0	0
1965	1	1	1	1	1	0	1	0	1	1	0	1	0	0	0	0	1	0	0	0	0	0
02245850 09E LONG BRANCH AT MAXVILLE FLA LAT=30 12 03 LONG=082 01 06 STREAM STATE=12 COUNTY=031 DIST.=12																						
1965	5	4	5	5	5	0	5	0	5	5	0	5	0	0	0	0	5	0	0	0	0	0
1966	5	5	5	5	5	0	5	0	5	5	0	5	2	0	0	0	5	0	0	0	0	0
02245900 09E YELLOW WATER CREEK NR MAXVILLE FLA LAT=30 13 44 LONG=081 55 17 STREAM STATE=12 COUNTY=031 DIST.=12																						
1960	2	2	2	2	2	0	2	0	2	2	0	2	2	0	0	0	2	0	0	0	0	0
1966	1	1	1	1	1	0	1	1	1	1	0	1	1	0	0	0	1	0	0	0	0	0
1967	1	1	1	1	1	0	1	1	1	1	0	1	1	1	0	0	1	0	0	0	0	0
1968	1	1	1	1	1	0	1	1	1	1	0	1	1	1	0	0	1	0	0	0	0	0
1969	1	1	1	1	1	0	1	0	1	1	0	1	0	1	0	0	1	0	0	0	0	0
1970	1	1	1	1	1	0	0	0	1	1	0	1	1	1	0	0	1	0	0	0	0	0
1971	2	0	0	0	1	0	0	0	0	0	0	1	1	2	0	0	0	0	0	0	0	0
02246000 09E NC FORK BLACK CR NR MIDDLEBURG FLA LAT=30 06 47 LONG=081 54 24 STREAM STATE=12 COUNTY=019 DIST.=12																						
1960	6	6	6	6	6	0	6	0	6	6	0	6	5	0	0	0	6	0	0	0	0	0

WATER YEAR	NO. SAMPL	D.S.	HARD-NESS	MAJ-OR CAT-ICNS	SIL-ICA	ALU-MI-NUM	IRON	MAN-GA-NESE	MAJ_ OR AN-IONS	FLU-O-RIDE	CAR-BON	NI_ TRO-GEN	PHOS_ PHO-ROUS	D.O.	BOD	CCD	PH	PES-TI-CIDES	RAD_ IO-CHEM-ICAL	BIC-LOG-IC	SUS	SEDMT BED
02246000 09E NC FORK BLACK CR NR MIDDLEBURG FLA										LAT=30 06 47 LONG=081 54 24					STREAM		STATE=12 COUNTY=019 DIST.=12				
1966	1	1	1	1	1	0	1	0	1	1	0	1	1	0	0	0	1	0	0	0	0	0
1967	1	1	1	1	1	0	1	1	1	1	0	1	1	1	0	0	1	0	0	0	0	0
1968	1	1	1	1	1	0	1	1	1	1	0	1	1	1	0	0	1	0	0	0	0	0
1969	1	0	1	1	0	0	0	0	1	0	0	0	0	1	0	0	0	0	0	0	0	0
1970	5	1	1	1	1	0	0	0	1	1	0	1	1	0	0	0	1	0	0	0	0	0
1971	5	0	0	0	1	0	0	0	0	0	0	1	1	2	0	0	0	0	0	0	0	0
1972	9	0	0	0	0	0	0	0	0	0	0	0	0	0	0	0	0	0	0	0	0	0
1973	4	0	0	0	0	0	0	0	0	0	0	0	0	0	0	0	0	0	0	0	0	0
02246100 09E JULINGTON CR NR GREENLAND FLA										LAT=30 11 19 LONG=081 33 45					STREAM		STATE=12 COUNTY=031 DIST.=12				
1965	6	5	6	6	6	0	6	0	6	6	0	6	0	0	0	0	6	0	0	0	0	0
1966	6	4	5	5	5	0	5	0	5	4	0	4	1	0	0	0	5	0	0	0	0	0
02246150 09E BIG DAVIS CR AT BAYARD FLA										LAT=30 09 05 LONG=081 31 34					STREAM		STATE=12 COUNTY=031 DIST.=12				
1965	5	3	4	4	4	0	4	0	4	4	0	4	0	0	0	0	4	0	0	0	0	0
1966	6	5	5	5	5	0	5	1	5	5	0	5	2	0	0	0	5	0	0	0	0	0
1967	6	1	1	1	1	0	1	1	1	1	0	1	1	1	0	0	1	0	0	0	0	0
1968	7	2	2	2	2	0	2	1	2	2	0	2	2	1	0	0	2	0	0	0	0	0
1969	8	2	2	2	2	0	2	0	2	2	0	2	0	1	0	0	2	0	0	0	0	0
1970	5	1	1	1	1	0	0	0	1	1	0	1	1	1	0	0	1	0	0	0	0	0
1971	8	0	0	0	1	0	0	0	0	0	0	1	1	2	0	0	0	0	0	0	0	0
1972	10	0	0	0	0	0	0	0	0	0	0	0	0	0	0	0	0	0	0	0	0	0
1973	2	0	0	0	0	0	0	0	0	0	0	0	0	0	0	0	0	0	0	0	0	0
02246200 09E DURBIN CR NR DURBIN FLA										LAT=30 05 57 LONG=081 31 34					STREAM		STATE=12 COUNTY=109 DIST.=12				
1966	1	1	1	1	1	0	1	0	1	1	0	1	1	0	0	0	1	0	0	0	0	0
1967	1	1	1	1	1	0	1	1	1	1	0	1	1	1	0	0	1	0	0	0	0	0
1968	1	1	1	1	1	0	1	1	1	1	0	1	1	1	0	0	1	0	0	0	0	0
1969	1	1	1	1	1	0	1	0	1	1	0	1	0	1	0	0	1	0	0	0	0	0
1970	1	1	1	1	1	0	0	0	1	1	0	1	1	1	0	0	1	0	0	0	0	0
1971	2	0	0	0	1	0	0	0	0	0	0	1	1	2	0	0	0	0	0	0	0	0
02246210 09E DOCTORS LAKE AT ORANGE PARK FLA										LAT=30 08 00 LONG=081 44 00 LAKE/RESERVOIR							STATE=12 COUNTY=019 DIST.=12				
1966	1	1	1	1	1	0	1	0	1	1	0	1	1	0	0	0	1	0	0	0	0	0
1967	1	1	1	1	1	0	1	0	1	1	0	1	1	0	0	0	1	0	0	0	0	0

WATER YEAR	NO. SAMPL	D.S.	HARD-NESS	MAJ-OR CAT-IONS	SIL-ICA	ALU-MI-NUM	IRON	MAN-GA-NESE	MAJ_OR AN-IONS	FLU-O-RIDE	CAR-BON	NI_TRO-GEN	PHOS_PHO-ROUS	D.O.	BOD	COD	PH	PES-TI-CIDES	RAD_IO-CHEM-ICAL	BIO-LOG-IC	SEDMT SUS	SEDMT BED
	02246211 09E DOCTORS INLET AT ORANGE PARK FLA									LAT=30 08 48 LONG=081 42 04 LAKE/RESERVOIR STATE=12 COUNTY=019 DIST.=12												
1968	1	1	1	1	1	0	1	0	1	1	0	1	1	0	0	0	1	0	0	0	0	0
	02246250 09E ST JOHNS RIVER AT NAVAL AIR STA FLA									LAT=30 13 39 LONG=080 39 58 STREAM STATE=12 COUNTY=031 DIST.=12												
1966	1	1	1	1	1	0	1	0	1	1	0	1	1	0	0	0	1	0	0	0	0	0
1967	1	1	1	1	1	0	1	1	1	1	0	1	1	1	0	0	1	0	0	0	0	0
1968	1	1	1	1	1	0	1	1	1	1	0	1	1	1	0	0	1	0	0	0	0	0
1969	6	3	3	3	4	0	3	0	4	3	0	4	3	1	0	0	3	0	0	0	0	0
1970	5	1	1	1	4	0	0	0	4	1	0	4	4	1	0	0	1	0	0	0	0	0
1971	6	0	0	0	3	0	0	0	2	0	0	4	4	2	0	0	1	0	0	0	0	0
1972	9	0	0	0	6	0	0	0	3	0	0	6	6	0	0	0	0	0	0	0	0	0
1973	2	0	0	0	0	0	0	0	0	0	0	0	0	0	0	0	0	0	0	0	0	0
	02246300 09E ORTEGA RIVER NR JACKSONVILLE FLA									LAT=30 14 50 LONG=081 47 49 STREAM STATE=12 COUNTY=031 DIST.=12												
1965	5	5	5	5	5	0	5	0	5	5	0	5	0	0	0	0	5	0	0	0	0	0
1966	11	11	11	11	11	0	11	2	11	11	0	11	7	1	0	0	11	0	0	0	0	0
1967	10	5	5	5	5	0	5	1	5	5	0	5	2	0	0	0	5	0	0	0	0	0
1968	7	2	2	2	2	0	2	1	2	2	0	2	2	1	0	0	2	0	0	0	0	0
1969	8	1	1	1	1	0	1	0	1	1	0	1	0	1	0	0	1	0	0	0	0	0
1970	8	1	1	1	1	0	0	0	1	1	0	1	1	1	0	0	1	0	0	0	0	0
1971	6	0	0	0	1	0	0	0	0	0	0	1	1	2	0	0	0	0	0	0	0	0
1972	9	0	0	0	0	0	0	0	0	0	0	0	0	0	0	0	0	0	0	0	0	0
1973	2	0	0	0	0	0	0	0	0	0	0	0	0	0	0	0	0	0	0	0	0	0
	02246450 09E WILLS BRANCH NR MARIETTA FLA									LAT=30 17 29 LONG=081 46 00 STREAM STATE=12 COUNTY=031 DIST.=12												
1965	7	4	5	5	5	0	5	0	5	5	0	5	0	0	0	0	5	0	0	0	0	0
1966	5	5	5	5	5	0	5	1	5	5	0	5	2	0	0	0	5	0	0	0	0	0
	02246500 09E ST JOHNS R AT JACKSONVILLE FLA									LAT=30 19 26 LONG=081 39 12 STREAM STATE=12 COUNTY=031 DIST.=12												
1962	2	2	2	2	2	0	2	0	2	2	0	2	0	0	0	0	2	0	0	0	0	0
1966	8	2	2	2	2	0	2	1	8	2	0	2	2	0	0	0	5	0	0	0	0	0
1967	34	16	19	16	16	0	16	1	34	16	0	16	16	1	0	0	18	0	0	0	0	0
1968	3	3	3	3	3	0	3	1	3	3	0	3	3	2	0	0	3	0	0	0	0	0
1969	13	6	6	6	7	0	6	0	8	6	0	9	5	6	0	0	6	0	0	0	0	0
1970	12	5	5	5	9	0	1	1	9	5	1	9	7	6	1	0	8	0	0	0	0	0
1971	14	7	7	7	12	0	2	2	10	7	1	12	12	4	2	0	9	0	0	0	0	0
1972	18	6	6	6	12	0	2	2	9	6	1	12	10	6	2	0	9	0	0	0	0	0
1973	5	1	1	1	2	0	1	1	2	1	1	2	2	2	1	0	2	0	0	0	0	0

WATER YEAR	NO. SAMPL	D.S.	HARD-NESS	MAJ-OR CAT-ICNS	SIL-ICA	ALU-MI-NUM	IRCN	MAN-GA-NESE	MAJ_OR AN-IONS	FLU-O-RIDE	CAR-BON	NI_TRO-GEN	PHOS_PHO-ROUS	D.O.	BOD	COD	PH	PES-TI-CIDES	RAD_IO-CHEM-ICAL	BIO-LOG-IC	SEDMT SUS	SEDMT BED
02246530 09E ST JOHNS R AT DREDGE DEPCT NR JAXVL FL LAT=30 21 25 LCNG=081 37 18 STREAM STATE=12 COUNTY=031 DIST.=12																						
1966	1	1	1	1	1	0	1	0	1	1	0	1	1	0	0	0	1	0	0	0	0	0
1967	1	1	1	1	1	0	1	1	1	1	0	1	1	1	0	0	1	0	0	0	0	0
1968	1	1	1	1	1	0	1	1	1	1	0	1	1	1	0	0	1	0	0	0	0	0
1969	6	2	2	2	4	0	2	0	4	2	0	4	3	1	0	0	2	0	0	0	0	0
1970	5	1	1	1	4	0	0	0	4	1	0	4	4	1	0	0	1	0	0	0	0	0
1973	4	0	0	0	0	0	0	0	0	0	0	0	0	0	0	0	0	0	0	0	0	0
02246550 09E PCTTSBURG CR NR S JACKSONVILLE FLA LAT=30 15 50 LCNG=081 35 26 STREAM STATE=12 CCUNTY=031 DIST.=12																						
1965	8	7	8	8	8	0	8	0	8	8	0	8	0	0	0	0	8	0	0	0	0	0
1966	6	5	5	5	5	0	5	1	5	5	0	5	2	0	0	0	5	0	0	0	0	0
02246600 09E TROUT R AT DINSMORE FLA LAT=30 25 51 LCNG=081 46 07 STREAM STATE=12 CCUNTY=031 DIST.=12																						
1966	1	1	1	1	1	0	1	0	1	1	0	1	1	0	0	0	1	0	0	0	0	0
1967	1	1	1	1	1	0	1	1	1	1	0	1	1	1	0	0	1	0	0	0	0	0
1968	1	1	1	1	1	0	1	1	1	1	0	1	1	1	0	0	1	0	0	0	0	0
1969	1	1	1	1	1	0	1	0	1	1	0	1	0	1	0	0	1	0	0	0	0	0
1970	1	1	1	1	1	0	0	0	1	1	0	1	1	1	0	0	1	0	0	0	0	0
1971	2	0	0	0	1	0	0	0	0	0	0	1	1	2	0	0	0	0	0	0	0	0
02246621 09E TROUT R NR JACKSONVILLE FLA LAT=30 25 02 LCNG=081 41 48 STREAM STATE=12 CCUNTY=031 DIST.=12																						
1967	1	1	1	1	1	1	1	1	1	1	0	1	1	0	0	0	1	0	0	0	0	0
02246650 09E SIXMILE CR NR MARIETTA FLA LAT=30 22 14 LCNG=081 44 47 STREAM STATE=12 COUNTY=031 DIST.=12																						
1965	9	7	8	9	8	0	9	0	9	8	0	8	0	0	0	0	9	0	0	0	0	0
1966	6	5	5	5	5	0	5	1	5	5	0	5	2	0	0	0	5	0	0	0	0	0
02246700 09E LITTLE SIXMILE CR NR MARIETTA FLA LAT=30 21 51 LCNG=081 44 16 STREAM STATE=12 CCUNTY=031 DIST.=12																						
1965	9	6	8	9	8	0	9	0	9	8	0	8	3	0	0	0	9	0	0	0	0	0
1966	5	4	4	4	4	0	4	1	4	4	0	4	3	0	0	0	5	0	0	0	0	0
02246721 09E RIBAULT R NR JACKSONVILLE FLA LAT=30 23 43 LCNG=081 40 58 STREAM STATE=12 COUNTY=031 DIST.=12																						
1967	1	1	1	1	1	1	1	1	1	1	0	1	1	0	0	0	1	0	0	0	0	0
02246732 09E MONCRIEF CR NR JACKSCNVILLE FLA LAT=30 22 15 LCNG=081 40 17 STREAM STATE=12 COUNTY=031 DIST.=12																						
1967	1	1	1	1	1	1	1	1	1	1	0	1	1	0	0	0	1	0	0	0	0	0

WATER YEAR	NO. SAMPL	D.S.	HARD-NESS	MAJ-OR CAT-IONS	SIL-ICA	ALU-MI-NUM	IRON	MAN-GA-NESE	MAJ-OR AN-IONS	FLU-O-RIDE	CAR-BON	NI-TRO-GEN	PHOS-PHO-ROUS	D.O.	BOD	COD	PH	PES-TI-CIDES	RAD-IO-CHEM-ICAL	BIO-LOG-IC	SEDMT SUS	SEDMT BED
02246737 09E ST JOHNS R AT MO OF TROUT R NR JAX FLA LAT=30 23 30 LONG=081 37 40 STREAM STATE=12 COUNTY=031 DIST.=12																						
1967	1	1	1	1	1	0	1	0	1	1	0	1	1	0	0	0	1	0	0	0	0	0
02246750 09E CEDAR CR NR PANAMA PARK FLA LAT=30 27 30 LONG=081 40 49 STREAM STATE=12 COUNTY=031 DIST.=12																						
1965	2	2	2	2	2	0	2	0	2	2	0	2	0	0	0	0	2	0	0	0	0	0
1966	5	4	4	4	4	0	4	1	4	4	0	4	1	0	0	0	4	0	0	0	0	0
1967	2	1	1	1	1	0	1	0	1	1	0	1	1	0	0	0	1	0	0	0	0	0
02246800 09E DUNN CR NR EASTPORT FLA LAT=30 28 15 LONG=081 36 07 STREAM STATE=12 COUNTY=031 DIST.=12																						
1965	4	4	4	4	4	0	4	0	4	4	0	4	0	0	0	0	4	0	0	0	0	0
1966	8	8	8	8	8	0	8	1	8	8	0	8	3	0	0	0	8	0	0	0	0	0
1967	1	1	1	1	1	0	1	0	1	1	0	1	1	0	0	0	1	0	0	0	0	0
02246900 09F MOULTRIE CR AT SH 207 NR ST AUGUSTINE LAT=29 50 50 LONG=081 21 39 STREAM STATE=12 COUNTY=109 DIST.=12																						
1966	1	1	1	1	1	0	1	0	1	1	0	1	1	0	0	0	1	0	0	0	0	0
1967	1	1	1	1	1	0	1	1	1	1	0	1	1	1	0	0	1	0	0	0	0	0
1968	1	1	1	1	1	0	1	1	1	1	0	1	1	1	0	0	1	0	0	0	0	0
1969	1	1	1	1	1	0	1	0	1	1	0	1	1	1	0	0	1	0	0	0	0	0
1970	2	2	2	2	2	1	2	2	2	2	0	2	2	2	2	0	2	0	0	0	0	0
1971	2	1	1	1	1	0	1	1	1	1	1	1	1	2	1	0	2	0	0	0	0	0
1972	6	3	3	3	3	0	3	2	3	3	1	3	3	6	3	0	6	0	0	0	0	0
02247000 09F MOULTRIE CR NR ST AUGUSTINE FLA LAT=29 49 40 LONG=081 20 57 STREAM STATE=12 COUNTY=109 DIST.=12																						
1956	37	35	37	37	37	0	33	0	37	36	0	36	0	0	0	0	37	0	0	0	0	0
1957	37	37	37	37	37	0	37	0	37	37	0	37	0	0	0	0	37	0	0	0	0	0
02247200 09F FISH SWAMP OUTLET NR SUMMER HAVEN FLA LAT=29 39 20 LONG=081 19 43 STREAM STATE=12 COUNTY=109 DIST.=12																						
1966	1	1	1	1	1	0	1	0	1	1	0	1	1	0	0	0	1	0	0	0	0	0
1967	1	1	1	1	1	0	1	1	1	1	0	1	1	1	0	0	1	0	0	0	0	0
1968	1	1	1	1	1	0	1	1	1	1	0	1	1	1	0	0	1	0	0	0	0	0
1969	1	1	1	1	1	0	1	0	1	1	0	1	1	0	0	0	1	0	0	0	0	0
02247500 09F TOMOKA R NR DAYTONA BEACH FLA LAT=29 12 35 LONG=081 06 20 STREAM STATE=12 COUNTY=127 DIST.=12																						
1965	3	3	3	3	3	0	3	0	3	3	0	3	0	0	0	0	3	0	0	0	0	0
02247510 09F TOMOKA R NR HOLLY HILL FLA LAT=29 13 02 LONG=081 06 32 STREAM STATE=12 COUNTY=127 DIST.=12																						
1965	5	5	5	5	5	0	5	0	5	5	0	5	0	0	0	0	5	0	0	0	0	0
1966	7	7	7	7	7	0	7	0	7	7	0	7	2	0	0	0	7	0	0	0	0	0

WATER YEAR	NO. SAMPL	D.S.	HARD-NESS	MAJ-OR CAT-IONS	SIL-ICA	ALU-MI-NUM	IRON	MAN-GA-NESE	MAJ_ OR AN-IONS	FLU-O-RIDE	CAR-BON	NI_ TRO-GEN	PHOS_ PHO-ROUS	D.O.	BOD	COD	PH	PES-TI-CIDES	RAD_ IO-CHEM-ICAL	BIO-LOG-IC	SEDMT SUS	SEDMT BED
02247510 09F TOMOKA R NR HOLLY HILL FLA										LAT=29 13 02 LONG=081 06 32					STREAM		STATE=12 COUNTY=127 DIST.=12					
1967	1	1	1	1	1	0	1	1	1	1	0	1	1	1	0	0	1	0	0	0	0	0
1968	1	1	1	1	1	0	1	1	1	1	0	1	1	1	0	0	1	0	0	0	0	0
1969	1	1	1	1	1	0	1	0	1	1	0	1	1	0	0	0	1	0	0	0	0	0
1970	1	1	1	1	1	0	0	0	1	1	0	1	1	1	0	0	1	0	0	0	0	0
1971	1	0	0	0	1	0	0	0	1	0	0	1	1	1	0	0	0	0	0	0	0	0
02247600 09F LITTLE TOMOKA R NR ORMOND BEACH FLA										LAT=29 15 23 LONG=081 09 52					STREAM		STATE=12 COUNTY=127 DIST.=12					
1965	5	5	5	5	5	0	5	0	5	5	0	5	0	0	0	0	5	0	0	0	0	0
1966	6	6	6	6	6	0	6	0	6	6	0	6	1	0	0	0	6	0	0	0	0	0
1969	1	1	1	1	1	0	1	0	1	1	0	1	1	1	0	0	1	0	0	0	0	0
1970	1	1	1	1	1	0	0	0	1	1	0	1	1	1	0	0	1	0	0	0	0	0
1971	1	0	0	0	1	0	0	0	1	0	0	1	1	1	0	0	0	0	0	0	0	0
02247616 09F GROOVER BRANCH NR ORMOND BEACH FLA										LAT=29 16 25 LONG=081 07 42					STREAM		STATE=12 COUNTY=127 DIST.=12					
1965	1	1	1	1	1	0	1	0	1	1	0	1	0	0	0	0	1	0	0	0	0	0
02248000 09F SPRUCE CR NR SAMSULA FLA										LAT=29 03 01 LONG=081 02 49					STREAM		STATE=12 COUNTY=127 DIST.=12					
1965	6	6	6	6	6	0	6	0	6	6	0	6	0	0	0	0	6	0	0	0	0	0
1966	6	6	6	6	6	0	6	0	6	6	0	6	1	0	0	0	6	0	0	0	0	0
1967	1	1	1	1	1	0	1	1	1	1	0	1	1	1	0	0	1	0	0	0	0	0
1968	1	1	1	1	1	0	1	1	1	1	0	1	1	1	0	0	1	0	0	0	0	0
1969	1	1	1	1	1	0	1	0	1	1	0	1	1	1	0	0	1	0	0	0	0	0
1970	1	1	1	1	1	0	0	0	1	1	0	1	1	1	0	0	1	0	0	0	0	0
1971	2	0	0	0	1	0	0	0	0	0	0	1	1	2	0	0	0	0	0	0	0	0
02248050 09F SPRUCE CR NR PORT ORANGE FLA										LAT=29 04 28 LONG=080 59 37					STREAM		STATE=12 COUNTY=127 DIST.=12					
1966	1	1	1	1	1	0	1	0	1	1	0	1	1	0	0	0	1	0	0	0	0	0
1967	1	1	1	1	1	0	1	1	1	1	0	1	1	1	0	0	1	0	0	0	0	0
1968	1	1	1	1	1	0	1	1	1	1	0	1	1	1	0	0	1	0	0	0	0	0
1969	1	1	1	1	1	0	1	0	1	1	0	1	1	1	0	0	1	0	0	0	0	0
02248500 09F ELLIS CA NR INDIAN R CITY FLA										LAT=28 32 05 LONG=080 48 01					STREAM		STATE=12 COUNTY=009 DIST.=12					
1954	1	1	1	1	1	0	1	0	1	0	0	1	0	0	0	0	1	0	0	0	0	0
1955	8	8	8	8	8	0	8	0	8	0	0	8	0	0	0	0	8	0	0	0	0	0
1956	9	9	9	9	9	0	9	0	9	1	0	9	0	0	0	0	9	0	0	0	0	0
02249500 09F CRANE CR AT MELBOURNE FLA										LAT=28 04 42 LONG=080 37 48					STREAM		STATE=12 COUNTY=009 DIST.=12					
1955	8	8	8	8	8	0	8	0	8	0	0	8	0	0	0	0	8	0	0	0	0	0

WATER YEAR	NO. SAMPL	C.S.	HARD-NESS	MAJ-OR CAT-IONS	SIL-ICA	ALU-MI-NUM	IRON	MAN-GA-NESE	MAJ-OR AN-IONS	FLU-O-RIDE	CAR-BON	NI-TRO-GEN	PHOS-PHO-ROUS	D.O.	BOD	COD	PH	PES-TI-CIDES	RAD-IO-CHEM-ICAL	BIO-LOG-IC	SEDMT SUS	SEDMT BED
02249500 09F CRANE CR AT MELBOURNE FLA										LAT=28 04 42 LONG=080 37 48					STREAM		STATE=12 COUNTY=009 DIST.=12					
1956	9	9	9	9	9	0	9	0	9	1	0	9	0	0	0	0	9	0	0	0	0	0
1957	8	8	8	8	8	0	8	0	8	5	0	8	0	0	0	0	8	0	0	0	0	0
1958	7	7	7	7	7	0	7	0	7	1	0	7	0	0	0	0	7	0	0	0	0	0
1966	1	1	1	1	1	0	1	0	1	1	0	1	1	0	0	0	1	0	0	0	0	0
1967	1	1	1	1	1	0	1	1	1	1	0	1	1	1	0	0	1	0	0	0	0	0
1968	1	1	1	1	1	0	1	0	1	1	0	1	1	1	0	0	1	0	0	0	0	0
02250000 10A TURKEY CR NR PALM BAY FLA										LAT=28 00 46 LONG=080 37 20					STREAM		STATE=12 COUNTY=009 DIST.=12					
1966	1	1	1	1	1	0	1	0	1	1	0	1	1	0	0	0	1	0	0	0	0	0
1967	1	1	1	1	1	0	1	1	1	1	0	1	1	1	0	0	1	0	0	0	0	0
1968	1	1	1	1	1	0	1	1	1	1	0	1	1	1	0	0	1	0	0	0	0	0
02250500 10A GOAT CR NR VALKARIA FLA										LAT=27 58 01 LONG=080 33 57					STREAM		STATE=12 COUNTY=009 DIST.=12					
1965	1	1	1	1	1	0	1	0	1	1	0	1	1	0	0	0	1	0	0	0	0	0
1967	1	1	1	1	1	0	1	1	1	1	0	1	1	1	0	0	1	0	0	0	0	0
02251000 10A S P SEBASTIAN CR NR SEBASTIAN FLA										LAT=27 46 10 LONG=080 30 21					STREAM		STATE=12 COUNTY=061 DIST.=12					
1965	1	1	1	1	1	0	1	0	1	1	0	1	1	0	0	0	1	0	0	0	0	0
1966	1	1	1	1	1	0	1	0	1	1	0	1	0	0	0	0	1	0	0	0	0	0
1967	1	1	1	1	1	0	1	1	1	1	0	1	1	1	0	0	1	0	0	0	0	0
1968	1	1	1	1	1	0	1	1	1	1	0	1	1	1	0	0	1	0	0	0	0	0
1969	1	0	1	1	0	0	0	0	1	0	0	0	0	1	0	0	0	0	0	0	0	0
1970	1	1	1	1	1	0	0	0	1	1	0	1	1	1	0	0	1	0	0	0	0	0
1971	2	0	0	0	1	0	0	0	0	0	0	1	1	2	0	0	0	0	0	0	0	0
02251500 10A N PR SEBASTIAN CR NR MICCC FLA										LAT=27 51 21 LCNG=080 31 28					STREAM		STATE=12 COUNTY=009 DIST.=12					
1965	1	1	1	1	1	0	1	0	1	1	0	1	1	0	0	0	1	0	0	0	0	0
1967	1	1	1	1	1	0	1	1	1	1	0	1	1	1	0	0	1	0	0	0	0	0
02251765 10A FELLSMERE CANAL NR FELLSMERE FLA										LAT=27 49 18 LONG=080 36 27					STREAM		STATE=12 COUNTY=061 DIST.=12					
1957	8	7	7	7	7	0	7	0	8	5	0	7	0	0	0	0	7	0	0	0	0	0
1958	7	7	7	7	7	0	7	0	7	1	0	7	0	0	0	0	7	0	0	0	0	0
1966	1	1	1	1	1	0	1	0	1	1	0	1	0	0	0	0	1	0	0	0	0	0
1967	1	1	1	1	1	0	1	1	1	1	0	1	1	1	0	0	1	0	0	0	0	0
1968	1	1	1	1	1	0	1	1	1	1	0	1	1	1	0	0	1	0	0	0	0	0

WATER YEAR	NO. SAMPL	D.S.	HARD-NESS	MAJ-OR CAT-IONS	SIL-ICA	ALU-MI-NUM	IRON	MAN-GA-NESE	MAJ-OR AN-IONS	FLU-O-RIDE	CAR-BON	NI-TRO-GEN	PHOS-PHO-ROUS	D.O.	BOD	COD	PH	PES-TI-CIDES	RAD-IC-CHEM-ICAL	BIO-LOG-IC	SEDMT SUS	SEDMT BED
02251800 10A INDIAN R AT WABASSO FLA										LAT=27 45 42 LONG=080 24 52					STREAM		STATE=12 COUNTY=061 DIST.=12				
1966	1	1	1	1	1	0	1	0	1	1	0	1	0	0	0	0	1	0	0	0	0	0
1967	1	1	1	1	1	0	1	1	1	1	0	1	1	1	0	0	1	0	0	0	0	0
1968	1	1	1	1	1	0	1	1	1	1	0	1	1	1	0	0	1	0	0	0	0	0
1969	1	0	1	1	0	0	0	0	1	0	0	0	0	1	0	0	0	0	0	0	0	0
1970	1	1	1	1	1	0	0	0	1	1	0	1	1	1	0	0	1	0	0	0	0	0
1971	8	1	1	1	4	0	0	0	1	1	0	4	4	6	0	0	1	0	0	0	0	0
1972	12	1	1	1	6	0	0	0	1	1	0	6	6	2	0	0	1	0	0	0	0	0
1973	6	1	1	1	3	0	0	0	1	1	0	3	3	2	0	0	1	0	0	0	0	0
02252500 10A NORTH CANAL NR VERO BEACH FLA										LAT=27 41 32 LONG=080 25 00					STREAM		STATE=12 COUNTY=061 DIST.=12				
1955	8	8	8	8	8	0	8	0	8	0	0	8	0	0	0	0	8	0	0	0	0	0
1956	9	9	9	9	9	0	9	0	9	1	0	9	0	0	0	0	9	0	0	0	0	0
1957	8	8	8	8	8	0	8	0	8	5	0	8	0	0	0	0	8	0	0	0	0	0
1958	8	8	8	8	8	0	8	0	8	0	0	8	0	0	0	0	8	0	0	0	0	0
1959	8	8	8	8	8	0	8	0	8	2	0	8	0	0	0	0	8	0	0	0	0	0
1960	6	6	6	6	6	0	6	0	6	0	0	6	0	0	0	0	6	0	0	0	0	0
1961	7	7	7	7	7	0	7	0	7	0	0	7	0	0	0	0	7	0	0	0	0	0
1962	8	8	8	8	8	0	8	0	8	0	0	8	0	0	0	0	8	0	0	0	0	0
1963	6	6	6	6	6	0	6	0	6	0	0	6	0	0	0	0	6	0	0	0	0	0
1964	8	5	6	6	6	0	5	0	6	0	0	6	0	0	0	0	6	0	0	0	0	0
1966	2	1	1	1	1	0	1	0	1	1	0	1	0	0	0	0	1	0	0	0	0	0
1967	6	1	1	1	1	0	1	1	1	1	0	1	1	1	0	0	1	0	0	0	0	0
1968	7	1	1	1	1	0	1	1	1	1	0	1	1	1	0	0	1	0	0	0	0	0
1969	7	0	1	1	0	0	0	0	1	0	0	0	0	1	0	0	0	0	0	0	0	0
1970	6	2	2	2	2	0	0	0	2	2	0	2	2	2	0	0	2	0	0	0	0	0
1971	9	1	1	1	6	0	0	0	1	1	0	6	5	3	0	0	1	0	0	0	0	0
1972	12	1	1	1	6	0	0	0	1	1	0	6	6	2	0	0	1	0	0	0	0	0
1973	6	1	1	1	3	0	0	0	1	1	0	3	3	2	0	0	1	0	0	0	0	0
02253000 10A MAIN CANAL AT VERO BEACH FLA										LAT=27 38 54 LONG=080 24 10					STREAM		STATE=12 COUNTY=061 DIST.=12				
1955	8	8	8	8	8	0	8	0	8	0	0	8	0	0	0	0	8	0	0	0	0	0
1956	9	9	9	9	9	0	9	0	9	1	0	9	0	0	0	0	9	0	0	0	0	0
1957	8	8	8	8	8	0	8	0	8	5	0	8	0	0	0	0	8	0	0	0	0	0
1958	8	8	8	8	8	0	8	0	8	0	0	8	0	0	0	0	8	0	0	0	0	0
1959	9	9	9	9	9	0	9	0	9	2	0	9	0	0	0	0	9	0	0	0	0	0
1960	6	6	6	6	6	0	6	0	6	1	0	5	0	0	0	0	6	0	0	0	0	0
1961	7	7	7	7	7	0	6	1	7	0	0	7	0	0	0	0	7	0	0	0	0	0
1962	8	7	8	8	8	0	8	0	8	0	0	8	0	0	0	0	8	0	0	0	0	0

WATER YEAR	NO. SAMPL	D.S.	HARD-NESS	MAJ-OR CAT-ICNS	SIL-ICA	ALU-MI-NUM	IRON	MAN-GA-NESE	MAJ-OR AN-IONS	FLU-O-RIDE	CAR-BON	NI-TRO-GEN	PHOS-PHO-ROUS	D.O.	BOD	COD	PH	PES-TI-CIDES	RAD-IO-CHEM-ICAL	BIO-LOG-IC	SEDMT SUS	SEDMT BED
02253000 10A MAIN CANAL AT VERO BEACH FLA										LAT=27 38 54 LONG=080 24 10					STREAM		STATE=12 COUNTY=061 DIST.=12				
1963	6	6	6	6	6	0	6	0	6	0	0	6	0	0	0	0	6	0	0	0	0	0
1964	8	4	6	6	6	0	5	0	6	0	0	6	0	0	0	0	6	0	0	0	0	0
1966	2	1	1	1	1	0	1	0	1	1	0	1	0	0	0	0	1	0	0	0	0	0
1967	6	1	1	1	1	0	1	1	1	1	0	1	1	1	0	0	1	0	0	0	0	0
1968	7	1	1	1	1	0	1	1	1	1	0	1	1	1	0	0	1	0	0	0	0	0
1969	7	0	1	1	0	0	0	0	1	0	0	0	0	1	0	0	0	0	0	0	0	0
1970	6	2	2	2	2	0	0	0	2	2	0	2	2	2	0	0	2	0	0	0	0	0
1971	9	1	1	1	6	0	0	0	1	1	0	6	6	4	0	0	1	0	0	0	0	0
1972	12	1	1	1	6	0	0	0	1	1	0	6	6	2	0	0	1	0	0	0	0	0
1973	6	1	1	1	3	0	0	0	1	1	0	3	3	2	0	0	1	0	0	0	0	0
02253500 10A SOUTH CANAL NR VERO BEACH FLA										LAT=27 36 11 LONG=080 23 24					STREAM		STATE=12 COUNTY=061 DIST.=12				
1955	8	8	8	8	8	0	8	0	8	0	0	8	0	0	0	0	8	0	0	0	0	0
1956	9	9	9	9	9	0	9	0	9	0	0	9	0	0	0	0	9	0	0	0	0	0
1957	8	8	8	8	8	0	8	0	8	5	0	8	0	0	0	0	8	0	0	0	0	0
1958	8	8	8	8	8	0	8	0	8	0	0	8	0	0	0	0	8	0	0	0	0	0
1959	8	8	8	8	8	0	8	0	8	0	0	8	0	0	0	0	8	0	0	0	0	0
1960	6	6	6	6	6	0	6	0	6	0	0	6	0	0	0	0	6	0	0	0	0	0
1961	7	6	7	7	7	0	7	0	7	0	0	7	0	0	0	0	7	0	0	0	0	0
1962	8	8	8	8	8	0	8	0	8	0	0	8	0	0	0	0	8	0	0	0	0	0
1963	6	6	6	6	6	0	6	0	6	0	0	6	0	0	0	0	6	0	0	0	0	0
1964	8	5	6	6	6	0	5	0	6	0	0	6	0	0	0	0	6	0	0	0	0	0
1966	2	1	1	1	1	0	1	0	1	1	0	1	0	0	0	0	1	0	0	0	0	0
1967	6	1	1	1	1	0	1	1	1	1	0	1	1	1	0	0	1	0	0	0	0	0
1968	7	1	1	1	1	0	1	1	1	1	0	1	1	1	0	0	1	0	0	0	0	0
1969	7	0	1	1	0	0	0	0	1	0	0	0	0	1	0	0	0	0	0	0	0	0
1970	6	2	2	2	2	0	0	0	2	2	0	2	2	2	0	0	2	0	0	0	0	0
1971	9	1	1	1	6	0	0	0	1	1	0	6	6	4	0	0	1	0	0	0	0	0
1972	12	1	1	1	6	0	0	0	1	1	0	6	6	2	0	0	1	0	0	0	0	0
1973	6	1	1	1	3	0	0	0	1	1	0	3	3	2	0	0	1	0	0	0	0	0
02253600 10A MOORE CR AT FT PIERCE FLA										LAT=27 26 58 LONG=080 19 37					STREAM		STATE=12 COUNTY=111 DIST.=12				
1966	1	1	1	1	1	0	1	0	1	1	0	1	0	0	0	0	1	0	0	0	0	0
1967	1	1	1	1	1	0	1	1	1	1	0	1	1	1	0	0	1	0	0	0	0	0
1968	1	1	1	1	1	0	1	1	1	1	0	1	1	1	0	0	1	0	0	0	0	0
1969	1	0	1	1	0	0	0	0	1	0	0	0	0	1	0	0	0	0	0	0	0	0
1970	2	1	1	1	1	0	0	0	1	1	0	1	1	2	0	0	2	0	0	0	0	0
1971	2	0	0	0	1	0	0	0	0	0	0	1	1	2	0	0	0	0	0	0	0	0

WATER YEAR	NO. SAMPL	D.S.	HARD-NESS	MAJ-OR CAT-IONS	SIL-ICA	ALU-MI-NUM	IRON	MAN-GA-NESE	MAJ-OR AN-IONS	FLU-O-RIDE	CAR-BON	NI-TRO-GEN	PHOS-PHO-ROUS	D.O.	BOD	COD	PH	PES-TI-CIDES	RAD-IO-CHEM-ICAL	BIO-LOG-IC	SEDMT SUS	SEDMT BED
	02254000 NF ST LUCIE R AT WHITE CITY, FLA.									LAT=		LONG=			STREAM		STATE=12		COUNTY=		DIST.=12	
1961	10	10	10	10	10	0	10	0	10	1	0	10	0	0	0	0	10	0	0	0	0	0
	02255600 10B FISHEATING CR NR L PLACID FLA									LAT=27 12 32		LONG=081 27 43			STREAM		STATE=12		COUNTY=055		DIST.=12	
1967	1	1	1	1	1	0	1	1	1	1	0	1	1	1	0	0	1	0	0	0	0	0
	02256000 10B FISHEATING CR NR VENUS FLA									LAT=27 03 43		LONG=081 25 38			STREAM		STATE=12		COUNTY=055		DIST.=12	
1966	2	1	1	1	1	0	1	0	1	1	0	1	0	0	0	0	1	0	0	0	0	0
	02256500 10B FISHEATING CREEK AT PALMDALE FLA									LAT=26 55 56		LONG=081 18 54			STREAM		STATE=12		COUNTY=043		DIST.=12	
1962	6	6	6	6	6	0	6	0	6	0	0	6	0	0	0	0	6	0	0	0	0	0
1963	6	6	6	6	6	0	6	0	6	0	0	6	0	0	0	0	6	0	0	0	0	0
1964	4	3	3	3	3	0	3	0	3	1	0	3	0	0	0	0	3	0	0	0	0	0
1965	1	1	1	1	1	0	1	0	1	1	0	1	0	0	0	0	1	0	0	0	0	0
1966	6	6	6	6	6	0	6	0	6	6	0	6	0	0	0	0	6	0	0	0	0	0
1967	6	5	6	6	5	0	5	1	6	5	0	5	1	1	0	0	5	0	0	0	0	0
1968	16	8	8	8	8	0	8	2	8	8	0	15	9	1	0	0	8	0	0	0	0	0
1969	18	5	5	5	5	0	4	0	5	5	0	16	12	0	0	0	5	0	0	0	0	0
1970	21	9	9	9	10	0	1	1	10	9	1	19	14	3	1	0	10	0	0	0	0	0
1971	8	3	3	3	6	0	3	3	3	3	3	6	6	4	3	0	5	2	0	0	0	0
1972	14	3	3	3	7	0	2	2	3	3	1	7	7	6	2	0	5	0	0	0	0	0
1973	2	0	0	0	1	0	0	0	0	0	0	1	1	0	0	0	0	0	0	0	0	0
	02257000 10B FISHEATING CR AT LAKEPORT FLA									LAT=26 57 50		LONG=081 07 10			STREAM		STATE=12		COUNTY=043		DIST.=12	
1967	1	1	1	1	1	0	1	1	1	1	0	1	1	1	0	0	1	0	0	0	0	0
1969	18	17	17	17	17	0	17	0	18	17	0	17	17	13	0	0	18	0	0	0	0	0
1970	7	7	7	7	7	0	7	0	7	7	0	7	7	5	0	0	7	0	0	0	0	0
	02257800 10B HARNEY POND CANAL AT S-71 NR LAKEPORT									LAT=27 02 00		LONG=081 04 15			STREAM		STATE=12		COUNTY=043		DIST.=12	
1967	2	1	1	1	1	0	1	1	1	1	0	1	1	1	0	0	1	0	0	0	0	0
1968	11	1	1	1	1	0	1	1	1	1	0	7	7	1	0	0	1	0	0	0	0	0
1969	12	0	1	1	0	0	0	0	1	0	0	9	9	1	0	0	0	0	0	0	0	0
1970	12	2	2	2	2	0	0	0	2	2	0	5	5	2	0	0	2	0	0	0	0	0
1971	16	1	1	1	11	0	0	0	1	1	0	12	11	4	0	0	2	0	0	0	0	0
1972	14	1	1	1	7	0	0	0	1	1	0	7	7	2	0	0	1	0	0	0	0	0
1973	4	1	1	1	2	0	0	0	1	1	0	2	2	2	0	0	1	0	0	0	0	0

WATER YEAR	NO. SAMPL	D.S.	HARD-NESS	MAJ-OR CAT-ICNS	SIL-ICA	ALU-MI-NUM	IRON	MAN-GA-NESE	MAJ_OR AN-IONS	FLU-C-RIDE	CAR-BON	NI_TRC-GEN	PHOS_PHO-ROUS	D.O.	BOD	CCD	PH	PES-TI-CIDES	RAD_IC-CHEM-ICAL	BIC-LOG-IC	SEDMT SUS	SEDMT BED
02257801 10B HARNEY POND CANAL BELOW S-71 NR LAKEPO LAT=27 02 00 LONG=081 04 15 STREAM STATE=12 COUNTY=043 DIST.=12																						
1968	11	1	1	1	1	0	1	1	1	1	0	7	7	1	0	0	1	0	0	0	0	0
1969	10	0	1	1	0	0	0	0	1	0	0	9	9	1	0	0	0	0	0	0	0	0
1970	8	1	1	1	1	0	0	0	1	1	0	3	3	1	0	0	1	0	0	0	0	0
1971	8	0	0	0	7	0	0	0	0	0	0	7	7	0	0	0	0	0	0	0	0	0
1972	9	1	1	1	4	0	0	0	1	1	0	4	5	2	0	0	1	0	0	0	0	0
1973	4	1	1	1	2	0	0	0	1	1	0	2	2	2	0	0	1	0	0	0	0	0
02258000 10B HARVEY POND CA NR LAKEPORT FLA LAT=27 00 00 LONG=081 04 05 STREAM STATE=12 COUNTY=043 DIST.=12																						
1956	9	9	9	9	9	0	9	0	9	0	0	9	0	0	0	0	9	0	0	0	0	0
1957	9	9	9	9	9	0	9	0	9	8	0	9	0	0	0	0	9	0	0	0	0	0
1958	7	7	7	7	7	0	7	0	7	0	0	7	0	0	0	0	7	0	0	0	0	0
1959	9	9	9	9	9	0	9	0	9	1	0	9	0	0	0	0	9	0	0	0	0	0
1961	8	8	8	8	8	0	8	0	8	0	0	8	0	0	0	0	8	0	0	0	0	0
1962	7	7	7	7	7	0	7	0	7	0	0	7	0	0	0	0	7	0	0	0	0	0
1963	4	4	4	4	4	0	4	0	4	0	0	4	0	0	0	0	4	0	0	0	0	0
1964	7	7	7	7	7	0	6	0	7	1	0	7	0	0	0	0	7	0	0	0	0	0
1967	1	1	1	1	1	0	1	1	1	1	0	1	1	1	0	0	1	0	0	0	0	0
1969	14	14	14	14	14	0	14	0	14	14	0	14	14	10	0	0	14	0	0	0	0	0
1970	2	2	2	2	2	0	2	0	2	2	0	2	2	1	0	0	2	0	0	0	0	0
02259200 10B INDIAN PRAIRIE CANAL AT S-72 NR OKEECH LAT=27 05 35 LONG=081 00 25 STREAM STATE=12 COUNTY=043 DIST.=12																						
1966	2	1	1	1	1	0	1	0	1	1	0	1	1	0	0	0	1	0	0	0	0	0
1968	9	1	1	1	1	0	1	1	1	1	0	5	5	1	0	0	1	0	0	0	0	0
1969	11	0	2	2	0	0	0	0	2	0	0	9	9	1	0	0	0	0	0	0	0	0
1970	11	2	2	2	2	0	1	1	2	2	1	5	4	1	1	0	2	0	0	0	0	0
1971	15	2	2	2	10	0	2	2	2	2	3	10	10	4	2	0	4	0	0	0	0	0
1972	18	2	2	2	9	0	2	2	2	2	1	9	9	4	2	0	4	0	0	0	0	0
1973	4	0	0	0	2	0	0	0	0	0	0	2	2	0	0	0	0	0	0	0	0	0
02259201 10B INDIAN PRAIRIE CA BL S-72 NR OKEECHOBE LAT=27 05 35 LONG=081 00 25 STREAM STATE=12 COUNTY=043 DIST.=12																						
1938	1	0	0	0	0	0	0	0	0	0	0	0	0	0	0	0	0	0	0	0	0	0
1968	9	1	1	1	1	0	1	1	1	1	0	5	5	1	0	0	1	0	0	0	0	0
1969	9	0	2	2	0	0	0	0	2	0	0	7	7	1	0	0	0	0	0	0	0	0
1970	9	1	1	1	1	0	1	1	1	1	0	4	4	1	1	0	1	0	0	0	0	0
1971	11	2	2	2	7	0	2	2	2	2	1	7	7	4	2	0	3	0	0	0	0	0
1972	10	0	0	0	5	0	0	0	0	0	0	5	5	0	0	0	0	0	0	0	0	0
1973	4	0	0	0	2	0	0	0	0	0	0	2	2	0	0	0	0	0	0	0	0	0

WATER YEAR	NO. SAMPL	D.S.	HARD-NESS	MAJ-CR CAT-IONS	SIL-ICA	ALU-MI-NUM	IRON	MAN-GA-NESE	MAJ_OR AN-IONS	FLU-O-RIDE	CAR-BON	NI_TRO-GEN	PHOS_PHO-ROUS	D.O.	BOD	COD	PH	PES-TI-CIDES	RAD_IC-CHEM-ICAL	BIO-LOG-IC	SEDMT SUS	SEDMT BED
02259500 10B INDIAN PRAIRIE CA NR OKEECHOBEE FLA LAT=27 03 57 LONG=080 59 12 STREAM STATE=12 COUNTY=043 DIST.=12																						
1955	8	8	8	8	8	0	8	0	8	0	0	8	0	0	0	0	8	0	0	0	0	0
1956	9	9	9	9	9	0	9	0	9	0	0	9	0	0	0	0	9	0	0	0	0	0
1957	9	9	9	9	9	0	9	0	9	8	0	9	0	0	0	0	9	0	0	0	0	0
1958	6	6	6	6	6	0	6	0	6	0	0	6	0	0	0	0	6	0	0	0	0	0
1959	9	9	9	9	9	0	9	0	9	0	0	9	0	0	0	0	9	0	0	0	0	0
1961	8	8	8	8	8	0	8	0	8	0	0	8	0	0	0	0	8	0	0	0	0	0
1962	7	7	7	7	7	0	7	0	7	0	0	7	0	0	0	0	7	0	0	0	0	0
1963	4	4	4	4	4	0	4	0	4	0	0	4	0	0	0	0	4	0	0	0	0	0
1964	7	7	7	7	7	0	6	0	7	1	0	7	0	0	0	0	7	0	0	0	0	0
1969	12	12	12	12	12	0	12	0	12	12	0	12	12	8	0	0	12	0	0	0	0	0
1970	2	2	2	2	2	0	2	0	2	2	0	2	2	1	0	0	2	0	0	0	0	0
02260800 10B ALLIGATOR LAKE NR ASHTON FLA LAT=28 13 55 LONG=081 11 17 LAKE/RESERVOIR STATE=12 COUNTY=097 DIST.=12																						
1956	3	3	3	3	3	0	3	0	3	0	0	3	0	0	0	0	3	0	0	0	0	0
1957	1	1	1	1	1	0	1	0	1	0	0	1	0	0	0	0	1	0	0	0	0	0
1961	2	2	2	2	2	0	2	0	2	0	0	2	0	0	0	0	2	0	0	0	0	0
1963	3	3	3	3	3	0	3	0	3	0	0	3	0	0	0	0	3	0	0	0	0	0
1966	2	2	2	2	2	0	2	0	2	2	0	2	2	0	0	0	2	0	0	0	0	0
1967	2	2	2	2	2	0	2	1	2	2	0	2	2	1	0	0	2	0	0	0	0	0
1968	1	1	1	1	1	0	1	1	1	1	0	1	1	1	0	0	1	0	0	0	0	0
1970	1	1	1	1	1	0	0	0	1	1	0	1	1	1	0	0	1	0	0	0	0	0
1971	9	1	1	1	6	0	0	0	1	1	0	6	6	4	0	0	1	0	0	0	0	0
1972	14	1	1	1	7	0	0	0	1	1	0	7	7	2	0	0	1	0	0	0	0	0
1973	6	1	1	1	3	0	0	0	1	1	0	3	3	2	0	0	1	0	0	0	0	0
02261500 10B MYRTLE-MARY JANE CA NR NARCOOSSEE FLA LAT=28 20 22 LONG=081 10 27 STREAM STATE=12 COUNTY=097 DIST.=12																						
1966	1	1	1	1	1	0	1	0	1	1	0	1	1	0	0	0	1	0	0	0	0	0
1967	1	1	1	1	1	0	1	1	1	1	0	1	1	1	0	0	1	0	0	0	0	0
02261900 10B LAKE MARY JANE NR NARCOOSSEE FLA LAT=28 22 46 LONG=081 11 15 LAKE/RESERVOIR STATE=12 COUNTY=095 DIST.=12																						
1966	1	1	1	1	1	0	1	0	1	1	0	1	1	0	0	0	1	0	0	0	0	0
1967	1	1	1	1	1	0	1	1	1	1	0	1	1	1	0	0	1	0	0	0	0	0
1968	1	1	1	1	1	0	1	1	1	1	0	1	1	1	0	0	1	0	0	0	0	0
1970	2	2	2	2	2	0	0	0	2	2	0	2	2	1	0	0	2	0	0	0	0	0
1971	10	2	2	2	8	0	0	0	2	2	0	8	7	4	0	0	2	0	0	0	0	0
1972	12	1	1	1	7	0	0	0	1	1	0	7	7	2	0	0	1	0	0	0	0	0
1973	6	1	1	1	3	0	0	0	1	1	0	3	3	2	0	0	1	0	0	0	0	0

WATER YEAR	NO. SAMPL	D.S.	HARD-NESS	MAJ-OR CAT-IONS	SIL-ICA	ALU-MI-NUM	IRON	MAN-GA-NESE	MAJ_OR AN-IONS	FLU-O-RIDE	CAR-BON	NI_TRO-GEN	PHOS_PHO-ROUS	D.O.	BOD	COD	PH	PES-TI-CIDES	RAD_IO-CHEM-ICAL	BIO-LOG-IC	SEDMT SUS	SEDMT BED
02262200 10B HART LAKE NR NARCOOSSEE, FLA. LAT=28 22 46 LONG=081 13 27 LAKE/RESERVOIR STATE=12 COUNTY=095 DIST.=12																						
1956	3	3	3	3	3	0	3	0	3	0	0	3	0	0	0	0	3	0	0	0	0	0
1957	1	1	1	1	1	0	1	0	1	0	0	1	0	0	0	0	1	0	0	0	0	0
1963	3	2	3	3	3	0	3	0	3	1	0	3	0	0	0	0	3	0	0	0	0	0
1964	1	0	1	1	1	0	1	0	1	0	0	1	0	0	0	0	1	0	0	0	0	0
1966	1	1	1	1	1	0	1	0	1	1	0	1	1	0	0	0	1	0	0	0	0	0
1967	1	1	1	1	1	0	1	1	1	1	0	1	1	1	0	0	1	0	0	0	0	0
1968	1	1	1	1	1	0	1	1	1	1	0	1	1	1	0	0	1	0	0	0	0	0
1969	1	1	1	1	1	0	1	0	1	1	0	1	1	0	0	0	1	0	0	0	0	0
02262528 10B LAKE BEAUTY AT ORLANDO FLA LAT=28 31 23 LONG=081 22 39 LAKE/RESERVOIR STATE=12 COUNTY=095 DIST.=12																						
1967	1	1	1	1	1	0	1	0	1	1	0	1	0	0	0	0	1	0	0	0	0	0
1969	1	1	1	1	1	0	1	0	1	1	0	1	1	0	0	0	1	0	0	0	0	0
02262535 10B LAKE LUCERNE AT ORLANDO FLA LAT=28 33 04 LONG=081 22 42 LAKE/RESERVOIR STATE=12 COUNTY=095 DIST.=12																						
1967	1	1	1	1	1	0	1	0	1	1	0	1	0	0	0	0	1	0	0	0	0	0
02262550 10B LAKE UNDERHILL AT ORLANDO FLA LAT=28 32 26 LONG=081 19 59 LAKE/RESERVOIR STATE=12 COUNTY=095 DIST.=12																						
1966	1	1	1	1	1	0	1	0	1	1	0	1	1	0	0	0	1	0	0	0	0	0
1967	1	1	1	1	1	0	1	0	1	1	0	1	1	0	0	0	1	0	0	0	0	0
02262590 10B HOURGLASS LAKE AT ORLANDO FLA LAT=28 31 19 LONG=081 21 26 LAKE/RESERVOIR STATE=12 COUNTY=095 DIST.=12																						
1967	1	1	1	1	1	0	1	0	1	1	0	1	0	0	0	0	1	0	0	0	0	0
02262800 10B LAKE CONWAY AT PINE CASTLE FLA LAT=28 27 55 LONG=081 21 23 LAKE/RESERVOIR STATE=12 COUNTY=095 DIST.=12																						
1966	1	1	1	1	1	0	1	0	1	1	0	1	1	0	0	0	1	0	0	0	0	0
1967	1	1	1	1	1	0	1	1	1	1	0	1	1	1	0	0	1	0	0	0	0	0
1968	1	1	1	1	1	0	1	1	1	1	0	1	1	1	0	0	1	0	0	0	0	0
1970	1	1	1	1	1	0	0	0	1	1	0	1	1	1	0	0	1	0	0	0	0	0
1971	2	0	0	0	1	0	0	0	0	0	0	1	1	2	0	0	0	0	0	0	0	0
02262900 10B BOGGY CR NR TAFT FLA LAT=28 22 16 LONG=081 18 39 STREAM STATE=12 COUNTY=095 DIST.=12																						
1960	7	7	7	7	7	0	7	0	7	7	0	7	0	0	0	0	7	0	0	0	0	0
1961	7	6	7	6	6	0	6	0	7	6	0	6	0	0	0	0	7	0	0	0	0	0
1962	6	6	6	6	6	0	6	0	6	6	0	6	0	0	0	0	6	0	0	0	0	0
1963	3	3	3	3	3	0	3	0	3	3	0	3	0	0	0	0	3	0	0	0	0	0
1966	1	1	1	1	1	0	1	0	1	1	0	1	1	0	0	0	1	0	0	0	0	0
1967	1	1	1	1	1	0	1	1	1	1	0	0	1	1	0	0	1	0	0	0	0	0

WATER YEAR	NO. SAMPL	D.S.	HARD-NESS	MAJ-OR CAT-ICNS	SIL-ICA	ALU-MI-NUM	IRON	MAN-GA-NESE	MAJ_ OR AN-IONS	FLU-O-RIDE	CAR-BON	NI_ TRC-GEN	PHOS_ PHO-ROUS	D.O.	BOD	COD	PH	PES-TI-CIDES	RAD_ IO-CHEM-ICAL	BIC-LCG-IC	SUS	SEDMT BED
	02262900 10B BOGGY CR NR TAFT FLA LAT=28 22 16 LONG=081 18 39 STREAM STATE=12 COUNTY=095 DIST.=12																					
1968	1	1	1	1	1	0	1	1	1	1	0	1	1	1	0	0	1	0	0	0	0	0
1969	1	1	1	1	1	0	1	0	1	1	0	1	1	0	0	0	1	0	0	0	0	0
1970	1	1	1	1	1	0	0	0	1	1	0	1	1	1	0	0	1	0	0	0	0	0
1971	2	0	0	0	1	0	0	0	0	0	0	1	1	2	0	0	0	0	0	0	0	0
	02263400 10B EAST LAKE TOHOPEKALIGA AT ST CLOUD FLA LAT=28 15 30 LONG=081 18 38 LAKE/RESERVOIR STATE=12 COUNTY=097 DIST.=12																					
1956	3	3	3	3	3	0	3	0	3	0	0	3	0	0	0	0	3	0	0	0	0	0
1957	2	2	2	2	2	0	2	0	2	0	0	2	0	0	0	0	2	0	0	0	0	0
1963	3	3	3	3	3	0	3	0	3	0	0	3	0	0	0	0	3	0	0	0	0	0
1964	1	1	1	1	1	0	0	0	1	0	0	1	0	0	0	0	1	0	0	0	0	0
1966	2	2	2	2	2	0	2	0	2	2	0	2	2	0	0	0	2	0	0	0	0	0
1967	2	2	2	2	2	0	2	1	2	2	0	2	2	1	0	0	2	0	0	0	0	0
1968	1	1	1	1	1	0	1	1	1	1	0	1	1	1	0	0	1	0	0	0	0	0
	02263500 10B ST CLOUD CANAL AT S59 NR ST CLOUD FLA LAT=28 15 56 LONG=081 18 38 STREAM STATE=12 COUNTY=097 DIST.=12																					
1965	1	0	0	0	0	0	0	0	0	0	0	0	0	0	0	0	0	0	0	0	0	0
1966	2	1	1	1	1	0	1	0	1	1	0	1	1	0	0	0	1	0	0	0	0	0
1967	4	1	1	1	1	0	1	1	2	1	0	1	1	1	0	0	1	0	0	0	0	0
1968	6	1	1	1	1	0	1	1	1	1	0	1	1	1	0	0	1	0	0	0	0	0
	02263501 10B ST CLOUD CANAL BL S-59 NEAR ST CLOUD, LAT=28 15 56 LONG=081 18 38 STREAM STATE=12 COUNTY=097 DIST.=12																					
1967	2	0	0	0	0	0	0	0	0	0	0	0	0	0	0	0	0	0	0	0	0	0
1968	4	1	1	1	1	0	1	1	1	1	0	1	1	1	0	0	1	0	0	0	0	0
	02263682 10B CLEAR LAKE AT ORLANDO FLA LAT=28 31 18 LONG=081 24 36 LAKE/RESERVOIR STATE=12 COUNTY=095 DIST.=12																					
1967	1	1	1	1	1	0	1	0	1	1	0	1	0	0	0	0	1	0	0	0	0	0
	02263700 10B SHINGLE CK NR VINELAND FLA LAT=28 34 36 LONG=081 26 02 STREAM STATE=12 COUNTY=097 DIST.=12																					
1960	7	7	7	7	7	0	7	0	7	7	0	7	0	0	0	0	7	0	0	0	0	0
1961	5	4	5	4	4	0	4	0	5	4	0	4	0	0	0	0	5	0	0	0	0	0
1962	6	6	6	6	6	0	6	0	6	6	0	6	0	0	0	0	6	0	0	0	0	0
1963	3	3	3	3	3	0	3	0	3	3	0	3	0	0	0	0	3	0	0	0	0	0
1972	2	0	0	0	1	0	0	0	0	0	0	1	1	2	1	0	1	0	0	1	0	0
	02263745 10B LITTLE SAND LAKE NR VINELAND FLA LAT=28 29 00 LONG=081 27 00 LAKE/RESERVOIR STATE=12 COUNTY=095 DIST.=12																					
1966	1	1	1	1	1	0	1	0	1	1	0	1	1	0	0	0	1	0	0	0	0	0

WATER YEAR	NO. SAMPL	D.S.	HARD-NESS	MAJ-OR CAT-IONS	SIL-ICA	ALU-MI-NUM	IRON	MAN-GA-NESE	MAJ-OR AN-IONS	FLU-O-RIDE	CAR-BON	NI-TRO-GEN	PHOS-PHO-ROUS	D.O.	BOD	COD	PH	PES-TI-CIDES	RAD-IO-CHEM-ICAL	BIO-LOG-IC	SEDMT SUS	SEDMT BED
02263776 10B LAKE BRYAN NR VINELAND FLA LAT=28 21 46 LONG=081 29 57 STREAM STATE=12 COUNTY= DIST.=12																						
1971	3	1	1	1	1	0	0	0	1	1	1	1	1	2	0	0	1	0	0	0	0	0
02263800 10B SHINGLE CR AT AIRPORT NR KISSIMMEE FLA LAT=28 18 14 LONG=081 27 04 STREAM STATE=12 COUNTY=097 DIST.=12																						
1966	1	1	1	1	1	0	1	0	1	1	0	1	1	0	0	0	1	0	0	0	0	0
1967	1	1	1	1	1	0	1	1	1	1	0	1	1	1	0	0	1	0	0	0	0	0
1968	1	1	1	1	1	0	1	1	1	1	0	1	1	1	0	0	1	0	0	0	0	0
1969	1	1	1	1	1	0	1	0	1	1	0	1	1	1	0	0	1	0	0	0	0	0
1970	4	3	3	3	3	0	2	2	3	3	1	3	3	4	2	0	4	0	0	0	0	0
1971	5	2	2	2	2	0	2	2	2	2	2	2	2	4	2	0	4	0	0	0	0	0
1972	6	2	2	2	2	0	2	2	3	2	2	2	2	4	2	0	4	0	0	0	0	0
02263850 10B BAY LAKE NR VINELAND FLA LAT=28 25 28 LONG=081 34 09 LAKE/RESERVOIR STATE=12 COUNTY=095 DIST.=12																						
1966	3	2	2	3	3	0	3	2	3	3	0	2	1	0	0	0	2	0	0	0	0	0
1967	1	1	1	1	1	0	1	1	1	1	0	1	1	1	0	0	1	0	0	0	0	0
1968	3	3	3	3	3	1	3	3	3	3	0	3	3	1	0	0	3	0	0	0	0	0
1969	6	2	6	2	2	0	2	0	6	2	0	6	6	2	0	0	6	0	0	0	0	0
1971	2	2	2	2	2	1	0	1	2	2	1	2	2	0	0	0	2	0	0	0	0	0
02263851 10B BAY LK OLT AT S-105A NR VINELAND FLA LAT=28 24 48 LONG=081 33 27 STREAM STATE=12 COUNTY=095 DIST.=12																						
1970	1	1	1	1	1	0	1	0	1	1	0	1	1	0	0	0	1	0	0	0	0	0
1972	2	1	1	1	1	0	0	0	1	1	0	1	1	2	0	0	1	0	0	0	0	0
02263852 10B BAY LK OLT BL S-105A NR VINELAND FLA LAT=28 24 48 LONG=081 33 27 STREAM STATE=12 COUNTY=095 DIST.=12																						
1969	7	2	6	2	2	0	2	0	6	2	0	6	6	1	0	0	6	0	0	0	0	0
1971	2	1	1	1	1	0	0	0	1	1	1	1	1	0	0	0	1	0	0	0	0	0
02263864 10B LAKE MABEL NEAR DOCTOR PHILLIPS FLA LAT=28 25 11 LONG=081 32 58 LAKE/RESERVOIR STATE=12 COUNTY=095 DIST.=12																						
1969	1	0	1	0	0	0	0	0	1	0	0	1	1	0	0	0	1	0	0	0	0	0
1971	1	1	1	1	1	0	0	0	1	1	1	1	1	0	0	0	1	0	0	0	0	0
02263868 10B SOUTH LAKE NEAR VINELAND FLA LAT=28 24 45 LONG=081 32 17 STREAM STATE=12 COUNTY=095 DIST.=12																						
1970	1	0	0	0	0	0	0	0	0	0	1	0	0	0	0	0	0	0	0	0	0	0
02263869 10B SOUTH LK OUTLET AB S-15 NR VINELAND FL LAT=28 24 45 LONG=081 32 17 STREAM STATE=12 COUNTY=095 DIST.=12																						
1969	6	2	6	2	2	0	2	0	6	2	0	6	6	2	0	0	6	0	0	0	0	0
1970	4	3	2	3	3	0	1	1	3	2	1	3	3	3	1	0	3	1	0	1	0	0
1971	9	4	3	4	4	2	4	4	4	3	4	4	4	7	1	0	6	3	0	2	0	0

WATER YEAR	NO. SAMPL	C.S.	HARD-NESS	MAJ-OR CAT-ICNS	SIL-ICA	ALU-MI-NUM	IRON	MAN-GA-NESE	MAJ_OR AN-IONS	FLU-C-RIDE	CAR-BON	NI_TRO-GEN	PHOS_PHO-ROUS	D.O.	BOD	COD	PH	PES-TI-CIDES	RAD_IC-CHEM-ICAL	BIO-LOG-IC	SEDMT SUS	SEDMT BED
02263869 10B SOUTH LK OUTLET AB S-15 NR VINELAND FL LAT=28 24 45 LONG=081 32 17 STREAM STATE=12 COUNTY=095 DIST.=12																						
1972	7	4	4	4	4	1	4	4	4	4	4	4	4	6	4	C	7	4	0	2	0	C
02263870 10B SOUTH LAKE OUTLET AT S-15 VINELAND FLA LAT=28 24 45 LONG=081 32 17 STREAM STATE=12 COUNTY= DIST.=12																						
1971	1	1	1	1	1	0	0	0	1	1	0	1	1	0	0	C	1	C	C	0	0	0
02263900 10B LAKE BUTLER AT WINDERMERE FLA LAT=28 29 26 LONG=081 32 04 LAKE/RESERVOIR STATE=12 COUNTY=095 DIST.=12																						
1966	2	2	2	2	2	0	2	0	2	2	0	2	2	0	0	C	2	C	C	C	0	0
1967	2	2	2	2	2	0	2	1	2	2	0	2	2	1	0	0	2	0	C	0	C	C
1968	1	1	1	1	1	0	1	1	1	1	0	1	1	1	0	0	1	0	0	0	C	0
1970	2	1	1	1	1	0	0	0	1	1	0	1	1	1	0	0	1	C	C	0	C	C
1971	3	0	0	0	1	0	0	0	0	0	0	1	1	2	0	C	0	C	0	0	0	0
02263993 10B LAKE TIBET NR WINDERMERE FLA LAT=28 27 14 LONG=081 31 22 LAKE/RESERVOIR STATE=12 COUNTY=095 DIST.=12																						
1966	1	1	1	1	1	0	1	0	1	1	0	1	1	0	0	C	1	0	0	0	0	C
1967	1	1	1	1	1	0	1	0	1	1	0	1	1	0	0	0	1	C	C	0	C	C
02264000 10B CYPRESS CR AT VINELAND FLA LAT=28 23 25 LONG=081 31 11 STREAM STATE=12 COUNTY=095 DIST.=12																						
1963	1	0	1	1	1	0	1	0	1	1	0	1	1	0	0	0	1	C	C	0	C	C
1966	1	1	1	1	1	0	1	1	1	1	0	1	1	0	0	0	1	0	0	0	0	0
1967	1	1	1	1	1	0	1	1	1	1	0	1	1	1	0	C	1	C	C	0	C	C
1969	6	2	5	2	2	0	2	0	5	2	0	6	6	1	0	0	5	0	C	0	C	C
1970	6	2	2	2	2	0	2	1	2	1	3	2	2	2	2	0	2	2	C	2	0	C
1971	7	3	2	3	3	1	3	3	3	2	3	3	3	5	0	0	4	3	C	1	0	0
1972	5	3	1	3	3	0	3	3	3	3	3	3	3	4	3	C	5	3	C	1	C	0
02264100 10B BONNET CR NR VINELAND FLA LAT=28 19 58 LONG=081 31 20 STREAM STATE=12 COUNTY=097 DIST.=12																						
1961	1	0	1	0	0	0	0	0	1	0	0	0	0	0	0	C	1	C	C	0	C	C
1963	1	1	1	1	1	0	1	0	1	1	0	1	0	0	0	0	1	0	C	0	0	C
1966	1	1	1	1	1	0	1	1	1	1	0	1	1	0	0	C	1	C	C	0	0	0
1967	1	1	1	1	1	0	1	1	1	1	0	1	1	1	0	0	1	C	C	0	C	C
1968	2	2	2	2	2	1	2	2	2	2	0	2	2	1	0	C	2	C	0	0	0	C
1969	7	2	6	2	2	0	2	0	6	2	0	6	6	2	0	C	6	0	C	0	C	C
1970	4	1	1	1	1	0	1	0	1	1	1	1	1	1	1	0	1	0	0	1	0	0
1971	4	2	2	2	2	0	1	1	2	2	1	2	2	4	0	0	3	C	C	0	C	C
1972	8	4	4	4	4	1	4	4	4	4	5	4	4	3	4	0	6	4	C	2	0	C
1973	2	1	1	1	1	0	1	1	1	1	1	1	1	2	1	C	2	1	C	1	0	C

WATER YEAR	NO. SAMPL	D.S.	HARD-NESS	MAJ-OR CAT-IONS	SIL-ICA	ALU-MI-NUM	IRON	MAN-GA-NESE	MAJ-OR AN-IONS	FLU-O-RIDE	CAR-BON	NI-TRO-GEN	PHOS-PHO-ROUS	D.O.	BOD	COD	PH	PES-TI-CIDES	RAD-IO-CHEM-ICAL	BIO-LOG-IC	SUS	SEDMT BED
02264495 10B SHINGLE CREEK AT CAMPBELL FLA										LAT=28 16 01		LONG=081 26 53			STREAM		STATE=12		COUNTY=097		DIST.=12	
1969	1	0	1	1	0	0	0	0	1	0	0	0	0	1	0	0	0	0	0	0	0	0
1970	1	1	1	1	1	0	0	0	1	1	0	1	1	0	0	0	1	0	0	0	0	0
1971	2	0	0	0	1	0	0	0	0	0	0	1	1	2	0	0	0	0	0	0	0	0
1972	2	0	0	0	0	0	0	0	1	0	1	0	0	0	0	0	0	0	0	0	0	0
02264800										LAT=		LONG=			STREAM		STATE=12		COUNTY=		DIST.=12	
1970	1	0	0	0	0	0	0	0	0	0	0	0	0	0	0	0	0	0	0	0	0	0
02264900 10B L TOHOPEKALIGA AT KISSIMMEE FLA										LAT=28 17 20		LONG=081 24 20			LAKE/RESERVOIR		STATE=12		COUNTY=097		DIST.=12	
1956	2	2	2	2	2	0	2	0	2	0	0	2	0	0	0	0	2	0	0	0	0	0
1957	1	1	1	1	1	0	1	0	1	0	0	1	0	0	0	0	1	0	0	0	0	0
1963	3	3	3	3	3	0	3	0	3	0	0	3	0	0	0	0	3	0	0	0	0	0
1964	1	1	1	1	1	0	0	0	1	0	0	1	0	0	0	0	1	0	0	0	0	0
1966	2	2	2	2	2	0	2	0	2	2	0	2	2	0	0	0	2	0	0	0	0	0
1967	3	2	2	2	2	0	2	1	2	2	0	3	2	1	0	0	2	0	0	0	0	0
1968	1	1	1	1	1	0	1	1	1	1	0	1	1	1	0	0	1	0	0	0	0	0
1969	1	1	1	1	1	0	0	0	1	1	0	1	0	1	0	0	1	0	0	0	0	0
1970	2	2	2	2	2	0	2	2	2	2	0	2	2	2	2	0	2	0	0	0	0	0
1971	5	2	2	2	2	0	2	2	2	2	3	2	2	4	2	0	3	0	0	0	0	0
1972	4	2	2	2	2	0	2	2	2	2	1	2	2	4	2	0	4	0	0	0	0	0
02265000 10B S PORT CANAL AT S61 NR ST CLOUD FLA										LAT=28 08 22		LONG=081 21 06			STREAM		STATE=12		COUNTY=097		DIST.=12	
1965	1	0	0	0	0	0	0	0	0	0	0	0	0	0	0	0	0	0	0	0	0	0
1966	2	1	1	1	1	0	1	0	1	1	0	1	1	0	0	0	1	0	0	0	0	0
1967	4	1	1	1	1	0	1	1	2	1	0	1	1	1	0	0	1	0	0	0	0	0
1968	7	1	1	1	1	0	1	1	1	1	0	1	1	1	0	0	1	0	0	0	0	0
1971	8	2	1	2	4	0	2	2	2	2	2	4	4	6	0	0	2	0	0	0	0	0
1972	5	0	0	0	4	0	0	0	0	0	1	4	4	6	0	0	0	0	0	0	0	0
02265001 10B SO PORT CA BL S-61 NR ST CLOUD FLA										LAT=28 08 22		LONG=081 21 06			STREAM		STATE=12		COUNTY=097		DIST.=12	
1967	1	0	0	0	0	0	0	0	1	0	0	0	0	0	0	0	0	0	0	0	0	0
1968	5	1	1	1	1	0	1	1	1	1	0	1	1	1	0	0	1	0	0	0	0	0
02265400 10B LAKE GENTRY NR ST CLOUD FLA										LAT=28 07 35		LONG=081 15 30			LAKE/RESERVOIR		STATE=12		COUNTY=097		DIST.=12	
1957	3	3	3	3	3	0	3	0	3	3	0	3	0	0	0	0	3	0	0	0	0	0
1963	3	3	3	3	3	0	3	0	3	0	0	3	0	0	0	0	3	0	0	0	0	0
1964	1	1	1	1	1	0	0	0	1	0	0	1	0	0	0	0	1	0	0	0	0	0

WATER YEAR	NO. SAMPL	D.S.	HARD-NESS	MAJ-OR CAT-IONS	SIL-ICA	ALU-MI-NUM	IRON	MAN-GA-NESE	MAJ_OR AN-IONS	FLU-O-RIDE	CAR-BON	NI_TRO-GEN	PHOS_PHO-ROUS	D.O.	BOD	COD	PH	PES-TI-CIDES	RAD_IO-CHEM-ICAL	BIO-LOG-IC	SEDMT SUS	SEDMT BED
02265400 10B LAKE GENTRY NR ST CLOUD FLA LAT=28 07 35 LONG=081 15 30 LAKE/RESERVOIR STATE=12 COUNTY=097 DIST.=12																						
1966	1	1	1	1	1	0	1	0	1	1	0	1	1	0	0	0	1	0	0	0	0	0
1967	1	1	1	1	1	0	1	1	1	1	0	1	1	1	0	0	1	0	0	0	0	0
1968	1	1	1	1	1	0	1	1	1	1	0	1	1	1	0	0	1	0	0	0	0	0
02266025 10B REEDY CR CANAL AT S-46 NR VINELAND FLA LAT=28 24 14 LONG=081 36 42 STREAM STATE=12 COUNTY=095 DIST.=12																						
1969	2	1	2	1	1	0	1	0	2	1	0	2	2	0	0	0	2	0	0	0	0	0
1970	1	1	1	1	1	0	0	0	1	1	0	1	1	0	0	0	1	0	0	0	0	0
1971	2	0	0	0	1	0	0	0	0	0	0	1	1	2	0	0	0	0	0	0	0	0
1972	2	1	1	1	1	0	0	0	1	1	1	1	1	2	1	0	1	0	0	0	0	0
02266026 10B REEDY CREEK BELOW S-46 NR VINELAND FLA LAT=28 24 14 LONG=081 36 42 STREAM STATE=12 COUNTY=095 DIST.=12																						
1969	6	2	6	2	2	0	2	0	6	2	0	6	6	0	0	0	6	0	0	0	0	0
1970	1	1	1	1	1	0	1	0	1	1	0	1	1	0	0	0	1	0	0	0	0	0
1971	2	0	0	0	1	0	0	0	0	0	0	1	1	2	0	0	0	0	0	0	0	0
02266062 10B HANCOCK LAKE NR CLERMONT FLA LAT=28 22 36 LONG=081 39 45 LAKE/RESERVOIR STATE=12 COUNTY=069 DIST.=12																						
1968	1	1	1	1	1	0	1	0	1	1	0	1	1	0	0	0	1	0	0	0	0	0
02266200 10B WHITTENHORSE CR NR VINELAND FLA LAT=28 23 05 LONG=081 37 00 STREAM STATE=12 COUNTY=095 DIST.=12																						
1966	1	1	1	1	1	0	1	1	1	1	0	1	1	0	0	0	1	0	0	0	0	0
1967	1	1	1	1	1	0	1	1	1	1	0	1	1	1	0	0	1	0	0	0	0	0
1968	1	1	1	1	1	0	1	1	1	1	0	1	1	1	0	0	1	0	0	0	0	0
1969	6	2	5	2	2	0	2	0	5	2	0	6	6	2	0	0	5	0	0	0	0	0
1970	6	2	2	2	2	0	1	1	2	1	3	2	2	1	2	0	2	2	0	2	0	0
1971	5	3	2	3	3	1	3	3	3	2	3	3	3	2	0	0	4	3	0	1	0	0
1972	3	2	2	2	2	0	2	2	2	2	2	2	2	2	2	0	3	2	0	1	0	0
02266239 10B TROUT LAKE NR CLERMONT FLA LAT=28 27 04 LONG=081 43 00 LAKE/RESERVOIR STATE=12 COUNTY=069 DIST.=12																						
1970	2	1	1	1	1	1	1	1	1	1	1	1	1	1	1	0	1	0	0	1	0	0
1971	6	0	0	0	1	0	0	0	0	0	0	1	1	2	0	0	1	0	0	0	0	0
1972	11	1	1	1	1	0	0	0	1	1	0	1	1	2	1	0	2	0	0	1	0	0
1973	4	0	0	0	0	0	0	0	0	0	0	0	0	0	0	0	0	0	0	0	0	0
02266254 10B LAKE INGRAM NR OAKLAND FLA LAT=28 27 35 LONG=081 38 35 LAKE/RESERVOIR STATE=12 COUNTY=095 DIST.=12																						
1966	1	1	1	1	1	0	1	0	1	1	0	1	0	0	0	0	1	0	0	0	0	0

WATER YEAR	NC. SAMPL	D.S.	HARD-NESS	MAJ-CR CAT-ICNS	SIL-ICA	ALU-MI-NUM	IRCN	MAN-GA-NESE	MAJ_OR AN-IONS	FLU-C-RIDE	CAR-BON	NI_TRC-GEN	PHOS_PHO-ROUS	D.O.	BOD	COD	PH	PES-TI-CICES	RAD_IC-CHEM-ICAL	BIC-LOG-IC	SEDMT SUS	SEDMT BED
02266256 10B LAKE NEEDHAM NR OAKLAND FLA LAT=28 26 40 LONG=081 39 15 LAKE/RESERVOIR STATE=12 COUNTY=095 DIST.=12																						
1966	1	1	1	1	1	0	1	0	1	1	0	1	0	0	0	0	1	0	0	0	0	0
02266275 10B HICKORYNUT LAKE NR OAKLAND FLA LAT=28 25 40 LONG=081 38 40 LAKE/RESERVOIR STATE=12 COUNTY=095 DIST.=12																						
1966	1	1	1	1	1	0	1	0	1	1	0	1	0	0	0	0	1	0	0	0	0	0
02266286 10B UNNAMED L NR WINDERMERE FLA LAT=28 29 30 LONG=081 35 15 LAKE/RESERVOIR STATE=12 COUNTY=095 DIST.=12																						
1966	1	1	1	1	1	0	1	0	1	1	0	1	0	0	0	0	1	0	0	0	0	0
02266291 10B LATERAL 405 AT S-405A NR DR PHILLIPS F LAT=28 25 34 LONG=081 36 23 STREAM STATE=12 COUNTY=095 DIST.=12																						
1969	2	2	2	2	2	0	2	0	2	2	0	2	2	0	0	0	2	0	0	0	0	0
1970	3	1	1	1	1	0	1	0	1	1	1	1	1	1	1	0	1	0	0	1	0	0
1971	3	1	1	1	2	0	1	1	1	1	0	2	2	3	0	0	2	0	0	1	0	0
1972	2	1	1	1	1	0	1	1	1	1	1	1	1	2	1	0	2	1	0	1	0	0
1973	1	0	0	0	0	0	0	0	0	0	0	0	0	0	0	0	0	1	0	0	0	0
02266292 10B LATERAL 405 BL S405A NR DR PHILLIPS FL LAT=28 25 34 LONG=081 36 32 STREAM STATE=12 COUNTY=095 DIST.=12																						
1969	6	3	6	3	3	0	3	0	6	3	0	6	6	1	0	0	6	0	0	0	0	0
1970	3	2	2	2	2	0	1	1	2	1	1	2	2	2	1	0	1	2	0	1	0	0
1971	7	3	2	3	3	1	3	3	3	2	4	3	3	4	1	0	3	3	0	1	0	0
1972	6	3	3	3	3	1	3	3	3	3	4	3	3	2	3	0	5	3	0	1	0	0
1973	2	1	1	1	1	0	1	1	1	1	1	1	1	2	1	0	2	0	0	1	0	0
02266294 10B LATERAL 405 BL S-405 NEAR VINELAND FLA LAT=28 23 39 LONG=081 35 07 STREAM STATE=12 COUNTY=095 DIST.=12																						
1971	2	1	1	1	1	0	1	1	1	1	1	1	1	2	0	0	2	0	0	0	0	0
1972	5	3	3	3	3	1	3	3	3	3	2	3	3	2	3	0	5	3	0	1	0	0
02266295 10B LATERAL 410 AT S-410 NR VINELAND FLA LAT=28 21 58 LONG=081 35 56 STREAM STATE=12 COUNTY= DIST.=12																						
1971	1	0	0	0	1	0	0	0	0	0	0	1	1	0	0	0	0	0	0	0	0	0
02266296 10B LATERAL 410 BL S-410 NR VINELAND FLA LAT=28 21 58 LONG=081 35 56 STREAM STATE=12 COUNTY= DIST.=12																						
1971	1	1	1	1	1	0	0	0	1	1	0	1	1	0	0	0	1	0	0	0	0	0
02266300 10B REEDY CR NR VINELAND FLA LAT=28 19 57 LONG=081 34 48 STREAM STATE=12 COUNTY=097 DIST.=12																						
1961	1	0	1	0	0	0	0	0	0	0	0	0	0	0	0	0	0	0	0	0	0	0
1962	1	0	1	1	0	0	0	0	1	0	0	0	0	0	0	0	1	0	0	0	0	0
1963	1	1	1	1	1	0	1	0	1	1	0	1	0	0	0	0	1	0	0	0	0	0
1965	1	0	0	0	0	0	0	0	0	0	0	0	0	0	0	0	0	0	0	0	0	0

WATER YEAR	NO. SAMPL	D.S.	HARD-NESS	MAJ-OR CAT-ICNS	SIL-ICA	ALU-MI-NUM	IRON	MAN-GA-NESE	MAJ_OR AN-ICNS	FLU-O-RIDE	CAR-BON	NI_TRO-GEN	PHOS_PHO-ROUS	D.O.	BOD	COD	PH	PES-TI-CIDES	RAD_IO-CHEM-ICAL	BIO-LOG-IC	SEDMT SUS	SEDMT BED
02266300 10B REEDY CR NR VINELAND FLA										LAT=28 19 57 LONG=081 34 48					STREAM		STATE=12 COUNTY=097 DIST.=12				
1966	2	1	1	2	2	0	2	1	2	2	0	1	1	0	0	0	1	0	0	0	0	0
1967	1	1	1	1	1	0	1	1	1	1	0	1	1	1	0	0	1	0	0	0	0	0
1968	2	2	2	2	2	1	2	2	2	2	0	2	2	1	0	0	2	0	0	0	0	0
1969	7	3	6	3	3	0	3	0	6	3	0	7	7	3	0	0	6	0	0	0	0	0
1970	7	1	1	2	2	0	2	1	2	1	3	2	2	2	2	0	2	2	0	2	0	0
1971	9	4	3	4	4	1	4	4	4	3	4	4	4	7	1	0	5	4	0	2	0	0
1972	7	4	4	4	4	1	4	4	4	4	4	4	4	6	4	0	7	4	0	2	0	0
1973	2	1	1	1	1	0	1	1	1	1	1	1	1	2	1	0	2	1	0	1	0	0
02266480 10B DAVENPORT CREEK NEAR LOUGHMAN FLA										LAT=28 16 15 LONG=081 35 28					STREAM		STATE=12 COUNTY=097 DIST.=12				
1968	2	2	2	2	2	1	2	2	2	2	0	2	2	1	0	0	2	0	0	0	0	0
1969	6	3	6	3	3	0	3	0	6	3	0	6	6	1	0	0	6	0	0	0	0	0
1970	2	2	1	2	2	0	1	1	2	1	1	2	2	2	1	0	2	1	0	1	0	0
1971	9	4	3	4	4	1	4	4	4	3	4	4	4	6	1	0	5	4	0	2	0	0
1972	7	4	4	4	4	1	4	4	4	4	4	4	4	6	3	0	7	4	0	2	0	0
1973	2	1	1	1	1	0	1	1	1	1	1	1	1	2	1	0	2	1	0	1	0	0
02266500 10B REEDY CREEK NEAR LOUGHMAN FLA										LAT=28 15 41 LONG=081 32 12					STREAM		STATE=12 COUNTY=097 DIST.=12				
1960	1	1	1	1	1	0	1	0	1	1	0	1	0	0	0	0	1	0	0	0	0	0
1965	1	0	0	0	0	0	0	0	0	0	0	0	0	0	0	0	0	0	0	0	0	0
1968	2	2	2	2	2	1	2	2	2	2	0	2	2	1	0	0	2	0	0	0	0	0
1969	7	3	6	3	3	0	3	0	6	3	0	7	7	1	0	0	6	0	0	0	0	0
1970	3	1	1	1	1	0	0	0	1	1	1	1	1	1	1	0	1	0	0	1	0	0
1971	4	2	2	2	2	0	1	1	2	2	1	2	2	4	0	0	3	0	0	0	0	0
1972	7	4	4	4	4	1	4	4	4	4	4	4	4	6	4	0	7	4	0	2	0	0
1973	2	1	1	1	1	0	1	1	1	1	1	1	1	2	1	0	2	1	0	1	0	0
02266600 10B CYPRESS LAKE NR ST CLOUD FLA										LAT=28 03 40 LONG=081 19 58					LAKE/RESERVOIR		STATE=12 COUNTY=097 DIST.=12				
1956	2	2	2	2	2	0	2	0	2	0	0	2	0	0	0	0	2	0	0	0	0	0
1957	4	4	4	4	4	0	4	0	4	3	0	4	0	0	0	0	4	0	0	0	0	0
1960	3	3	3	3	3	0	3	0	3	0	0	3	0	0	0	0	3	0	0	0	0	0
1962	2	2	2	2	2	0	2	0	2	0	0	2	0	0	0	0	2	0	0	0	0	0
1963	2	2	2	2	2	0	2	0	2	0	0	2	0	0	0	0	2	0	0	0	0	0
1964	1	1	1	1	1	0	0	0	1	0	0	1	0	0	0	0	1	0	0	0	0	0
1966	1	1	1	1	1	0	1	0	1	1	0	1	1	0	0	0	1	0	0	0	0	0
1967	1	1	1	1	1	0	1	1	1	1	0	1	1	1	0	0	1	0	0	0	0	0
1968	1	1	1	1	1	0	1	1	1	1	0	1	1	1	0	0	1	0	0	0	0	0
1969	1	0	1	1	0	0	0	0	1	0	0	0	0	1	0	0	0	0	0	0	0	0

WATER YEAR	NO. SAMPL	D.S.	HARD-NESS	MAJ-OR CAT-IONS	SIL-ICA	ALU-MI-NUM	IRON	MAN-GA-NESE	MAJ_OR AN-IONS	FLU-O-RIDE	CAR-BON	NI_TRO-GEN	PHOS_PHO-ROUS	D.O.	BOD	COD	PH	PES-TI-CIDES	RAD_IO-CHEM-ICAL	BIO-LOG-IC	SEDMT SUS	SEDMT BED
02266600 10B CYPRESS LAKE NR ST CLOUD FLA										LAT=28 03 40 LONG=081 19 58 LAKE/RESERVOIR STATE=12 COUNTY=097 DIST.=12												
1970	2	2	2	2	2	0	0	0	2	2	0	2	2	2	0	0	2	0	0	0	0	0
1971	9	1	1	1	6	0	0	0	1	1	0	6	6	4	0	0	1	0	0	0	0	0
1972	10	1	1	1	6	0	0	0	1	1	0	6	6	2	0	0	1	0	0	0	0	0
1973	6	1	1	1	3	0	0	0	1	1	0	3	3	2	0	0	1	0	0	0	0	0
02266650 10B LAKE MARION NR HAINES CITY FLA										LAT=28 05 56 LONG=081 31 51 LAKE/RESERVOIR STATE=12 COUNTY=105 DIST.=12												
1966	2	1	1	2	2	0	2	1	2	2	0	1	1	0	0	0	1	0	0	0	0	0
1967	2	2	2	2	2	0	2	1	2	2	0	2	2	1	0	0	2	0	0	0	0	0
1968	1	1	1	1	1	0	1	1	1	1	0	1	1	1	0	0	1	0	0	0	0	0
1969	1	1	1	1	1	0	0	0	1	1	0	1	1	1	0	0	1	0	0	0	0	0
1970	2	2	2	2	2	0	0	0	2	2	0	2	2	2	0	0	2	0	0	0	0	0
1971	9	1	1	1	7	0	0	0	1	1	0	7	7	2	0	0	1	0	0	0	0	0
1972	16	3	3	3	8	0	0	0	3	3	0	8	8	6	0	0	3	0	0	0	0	0
1973	2	0	0	0	1	0	0	0	0	0	0	1	1	0	0	0	0	0	0	0	0	0
02266655 10B LAKE MARION CR NR HAINES CITY FLA										LAT=28 05 56 LONG=081 31 51 STREAM STATE=12 COUNTY=105 DIST.=12												
1967	1	1	1	1	1	0	1	1	1	1	0	1	1	1	0	0	1	0	0	0	0	0
02266700 10B HORSE CREEK AT DAVENPORT FLA										LAT=28 10 31 LONG=081 35 54 STREAM STATE=12 COUNTY= DIST.=12												
1960	3	3	3	3	3	0	2	0	3	3	0	3	0	0	0	0	3	0	0	0	0	0
02266900 10B LAKE PIERCE NR WAVERLY FLA										LAT=27 58 37 LONG=081 32 33 LAKE/RESERVOIR STATE=12 COUNTY=105 DIST.=12												
1965	1	1	1	1	1	0	1	0	1	1	0	1	1	0	0	0	1	0	0	0	0	0
1966	2	2	2	2	2	0	2	0	2	2	0	2	2	0	0	0	2	0	0	0	0	0
1967	1	1	1	1	1	0	1	1	1	1	0	1	1	1	0	0	1	0	0	0	0	0
1968	1	1	1	1	1	0	1	1	1	1	0	1	1	1	0	0	1	0	0	0	0	0
1969	1	1	1	1	1	0	0	0	1	1	0	1	1	1	0	0	1	0	0	0	0	0
1971	2	0	0	0	1	0	0	0	0	0	0	1	1	2	0	0	0	0	0	0	0	0
02267000 10B CATFISH CR NR LAKE WALES FLA										LAT=27 57 40 LONG=081 29 48 STREAM STATE=12 COUNTY=105 DIST.=12												
1966	1	1	1	1	1	0	1	0	1	1	0	1	1	0	0	0	1	0	0	0	0	0
1967	1	1	1	1	1	0	1	1	1	1	0	1	1	1	0	0	1	0	0	0	0	0
1968	1	1	1	1	1	0	1	1	1	1	0	1	1	1	0	0	1	0	0	0	0	0
1969	1	0	1	1	1	0	0	0	1	1	0	1	1	1	0	0	0	0	0	0	0	0
1970	2	1	1	1	1	0	0	0	1	1	0	1	1	2	0	0	1	0	0	0	0	0
1971	2	0	0	0	1	0	0	0	0	0	0	1	1	2	0	0	0	0	0	0	0	0

WATER YEAR	NO. SAMPL	D.S.	HARD-NESS	MAJ-OR CAT-IONS	SIL-ICA	ALU-MI-NUM	IRON	MAN-GA-NESE	MAJ_OR AN-IONS	FLU-O-RIDE	CAR-BON	NI_TRO-GEN	PHOS_PHO-ROUS	D.O.	BOD	COD	PH	PES-TI-CIDES	RAD_IO-CHEM-ICAL	BIO-LOG-IC	SEDMT SUS	SEDMT BED
02267400 10B LAKE HATCHINEHA NR LAKE WALES, FLA. LAT=28 00 00 LONG=081 22 50 LAKE/RESERVOIR STATE=12 COUNTY=097 DIST.=12																						
1956	2	2	2	2	2	0	2	0	2	0	0	2	0	0	0	0	2	0	0	0	0	0
1960	3	3	3	3	3	0	3	0	3	0	0	3	0	0	0	0	3	0	0	0	0	0
1963	2	2	2	2	2	0	2	0	2	0	0	2	0	0	0	0	2	0	0	0	0	0
1964	1	1	1	1	1	0	0	0	1	0	0	1	0	0	0	0	1	0	0	0	0	0
1966	1	1	1	1	1	0	1	0	1	1	0	1	1	0	0	0	1	0	0	0	0	0
1967	1	1	1	1	1	0	1	1	1	1	0	1	1	1	0	0	1	0	0	0	0	0
1968	1	1	1	1	1	0	1	1	1	1	0	1	1	1	0	0	1	0	0	0	0	0
02267500 10B KISSIMMEE R NR L WALES FLA LAT=28 00 00 LONG=081 22 50 STREAM STATE=12 COUNTY=097 DIST.=12																						
1964	1	0	0	0	0	0	0	0	0	0	0	0	0	0	0	0	0	0	0	0	0	0
1965	5	5	5	5	5	0	5	0	5	5	0	5	2	0	0	0	5	0	0	0	0	0
1966	6	6	6	6	6	0	6	0	6	6	0	6	0	0	0	0	5	0	0	0	0	0
1967	6	1	1	1	1	0	1	1	1	1	0	1	1	1	0	0	1	0	0	0	0	0
1968	5	2	2	2	2	0	2	2	2	2	0	2	2	1	0	0	2	0	0	0	0	0
02268200 10B LAKE WALES AT L WALES FLA LAT=27 54 13 LONG=081 34 44 LAKE/RESERVOIR STATE=12 COUNTY=105 DIST.=12																						
1966	2	2	2	2	2	0	2	0	2	2	0	2	1	0	0	0	2	0	0	0	0	0
1967	2	2	2	2	2	0	2	1	2	2	0	2	2	1	0	0	2	0	0	0	0	0
1968	1	1	1	1	1	0	1	1	1	1	0	1	1	1	0	0	1	0	0	0	0	0
1969	1	0	1	1	1	0	0	0	1	1	0	1	1	1	0	0	0	0	0	0	0	0
1970	1	1	1	1	1	0	0	0	1	1	0	1	1	1	0	0	1	0	0	0	0	0
1971	2	0	0	0	1	0	0	0	0	0	0	1	1	2	0	0	0	0	0	0	0	0
02268400 10B L WEOHYAKAPKA AT INDIAN L ESTATES FLA LAT=27 48 50 LONG=081 23 16 LAKE/RESERVOIR STATE=12 COUNTY=105 DIST.=12																						
1966	2	2	2	2	2	0	2	0	2	2	0	2	1	0	0	0	2	0	0	0	0	0
1967	2	2	2	2	2	0	2	1	2	2	0	2	2	1	0	0	2	0	0	0	0	0
1968	1	1	1	1	1	0	1	1	1	1	0	1	1	1	0	0	1	0	0	0	0	0
1969	1	1	1	1	1	0	0	0	1	1	0	1	1	1	0	0	1	0	0	0	0	0
1970	2	1	1	1	1	0	0	0	1	1	0	1	1	2	0	0	1	0	0	0	0	0
1971	8	1	1	1	6	0	0	0	1	1	0	6	6	0	0	0	1	0	0	0	0	0
1972	16	3	3	3	8	0	0	0	3	3	0	8	8	6	0	0	3	0	0	0	0	0
1973	2	0	0	0	1	0	0	0	0	0	0	1	1	0	0	0	0	0	0	0	0	0
02268500 10B WEOHYAKAPKA CR NR LK WALES FLA LAT=27 52 24 LONG=081 23 52 STREAM STATE=12 COUNTY=105 DIST.=12																						
1956	3	3	3	3	3	0	3	0	3	0	0	3	0	0	0	0	3	0	0	0	0	0
1957	1	1	1	1	1	0	1	0	1	1	0	1	0	0	0	0	1	0	0	0	0	0
1960	2	2	2	2	2	0	2	0	2	0	0	2	0	0	0	0	2	0	0	0	0	0
1962	2	1	2	2	1	0	1	0	2	0	0	1	0	0	0	0	2	0	0	0	0	0

WATER YEAR	NO. SAMPL	D.S.	HARD-NESS	MAJ-OR CAT-ICNS	SIL-ICA	ALU-MI-NUM	IRON	MAN-GA-NESE	MAJ_OR AN-IONS	FLU-O-RIDE	CAR-BON	NI_TRO-GEN	PHOS_PHO-ROUS	D.O.	BOD	CCD	PH	PES-TI-CIDES	RAD_IO-CHEM-ICAL	BIO-LOG-IC	SEDMT SUS	SEDMT BED
02268500 10B WEOHYAKAPKA CR NR LK WALES FLA LAT=27 52 24 LONG=081 23 52 STREAM STATE=12 CCUNTY=105 DIST.=12																						
1963	2	2	2	2	2	0	2	0	2	0	0	2	0	0	0	C	2	0	0	0	0	0
1964	1	1	1	1	1	0	0	0	1	0	0	1	0	0	0	C	1	C	C	0	C	C
1967	1	1	1	1	1	0	1	1	1	1	0	1	1	1	0	0	1	0	C	0	C	C
02268600 10B LAKE ROSALIE NR L WALES FLA LAT=27 57 20 LONG=081 24 40 LAKE/RESERVOIR STATE=12 CCUNTY=105 DIST.=12																						
1966	2	2	2	2	2	0	2	0	2	2	0	2	2	0	0	C	2	0	0	0	0	0
1967	2	2	2	2	2	0	2	1	2	2	0	2	2	1	0	0	2	C	C	0	C	C
1968	1	1	1	1	1	0	1	1	1	1	0	1	1	1	0	0	1	0	0	0	0	0
1969	1	1	1	1	1	0	0	0	1	1	0	1	1	1	0	C	1	0	0	0	0	0
1970	3	2	2	2	2	0	0	0	2	2	0	2	2	3	0	C	2	C	C	0	0	0
1971	8	1	1	1	7	0	0	0	1	1	0	7	7	0	0	C	1	0	0	0	0	0
1972	16	3	3	3	8	0	0	0	3	3	0	8	8	6	0	C	3	C	C	0	C	C
1973	2	0	0	0	1	0	0	0	0	0	0	1	1	0	0	0	0	0	C	0	C	C
02268800 10B LAKE MARION NR KENANSVILLE FLA LAT=27 52 09 LONG=081 02 36 LAKE/RESERVOIR STATE=12 CCUNTY=097 DIST.=12																						
1966	2	2	2	2	2	0	2	0	2	2	0	2	1	0	0	C	2	0	0	0	0	0
1967	1	1	1	1	1	0	1	1	1	1	0	1	1	1	0	C	1	C	C	0	0	0
1968	1	1	1	1	1	0	1	1	1	0	0	0	0	1	0	0	1	C	C	0	0	C
1969	1	0	1	1	0	0	0	0	1	0	0	0	0	1	0	C	0	C	C	0	0	0
1970	2	2	2	2	2	0	C	0	2	2	0	2	2	2	0	0	2	C	C	0	C	C
1971	9	1	1	1	6	0	0	0	1	1	0	6	6	4	0	C	1	C	C	0	0	0
1972	10	0	0	0	5	0	0	0	0	0	0	5	5	0	0	C	0	C	C	0	0	C
1973	6	1	1	1	3	0	0	0	1	1	0	3	3	2	0	0	1	C	C	0	C	C
02268900 10B LAKE KISSIMMEE NR LAKE WALES LAT=27 48 09 LONG=081 11 50 LAKE/RESERVOIR STATE=12 CCUNTY=097 DIST.=12																						
1956	2	2	2	2	2	0	2	0	2	0	0	2	0	0	0	0	2	0	C	C	C	C
1957	1	1	1	1	1	0	1	0	1	1	0	1	0	0	0	C	1	0	0	0	0	C
1963	2	2	2	2	2	0	2	0	2	0	0	2	0	0	0	C	2	C	0	0	0	C
1964	1	1	1	1	1	0	0	0	1	0	0	1	0	0	0	0	1	0	C	0	0	C
1965	3	3	3	3	3	0	3	0	3	3	0	3	1	0	0	C	3	C	C	0	0	0
1966	1	1	1	1	1	0	1	0	1	1	0	1	1	0	0	0	1	0	0	0	0	0
1969	1	1	1	1	1	0	1	0	1	1	0	1	0	0	0	C	1	C	C	0	0	0
02268901 10B KISSIMMEE R AT OLT OF L KISSIMMEE FLA LAT=27 48 20 LONG=081 12 10 STREAM STATE=12 CCUNTY=097 DIST.=12																						
1964	1	1	1	1	1	0	1	0	1	1	0	1	0	0	0	C	1	0	C	C	C	C

WATER YEAR	NO. SAMPL	C.S.	HARD-NESS	MAJ-OR CAT-IONS	SIL-ICA	ALU-MI-NUM	IRON	MAN-GA-NESE	MAJ_OR AN-IONS	FLU-O-RIDE	CAR-BON	NI_TRO-GEN	PHOS_PHO-ROUS	D.O.	BOD	COD	PH	PES-TI-CIDES	RAD_IO-CHEM-ICAL	BIO-LOG-IC	SEDMT SUS	SEDMT BED
02268903 10B KISSIMMEE RIVER AT S-65 NR LAKE WALES LAT=27 48 14 LONG=081 11 53 STREAM STATE=12 COUNTY=097 DIST.=12																						
1970	2	2	2	2	2	0	2	2	2	2	0	2	2	2	2	0	2	0	0	0	0	0
1971	7	2	2	2	3	0	2	2	2	2	1	3	3	6	2	0	3	0	0	0	0	0
1972	23	2	2	2	12	2	3	3	5	2	3	12	12	12	4	0	8	1	0	0	0	0
1973	6	0	0	0	3	0	0	0	3	0	3	3	3	6	0	0	3	0	0	0	0	0
02268904 10B KISSIMMEE RIVER BL S-65 NR LAKE WALES LAT=27 48 14 LONG=081 11 53 STREAM STATE=12 COUNTY=097 DIST.=12																						
1970	1	1	1	1	1	1	1	1	1	1	0	1	1	1	1	0	1	0	0	0	0	0
1971	4	2	2	2	2	0	2	2	2	2	1	2	2	3	2	0	3	0	0	0	0	0
1972	22	2	2	2	10	1	2	2	11	2	8	10	10	18	2	0	11	2	0	0	0	0
1973	6	0	0	0	3	0	0	0	3	0	3	3	3	6	0	0	3	0	0	0	0	0
02269000 10B KISSIMMEE R BL LAKE KISSIMMEE, FLA. LAT=27 46 13 LONG=081 10 45 STREAM STATE=12 COUNTY=105 DIST.=12																						
1953	3	3	3	3	3	0	3	0	3	3	0	3	0	0	0	0	3	0	0	0	0	0
1964	2	2	2	2	2	0	1	0	2	1	0	2	0	0	0	0	2	0	0	0	0	0
1965	2	2	2	2	2	0	2	0	2	2	0	2	1	0	0	0	2	0	0	0	0	0
1966	5	5	5	5	5	0	5	0	5	5	0	5	0	0	0	0	5	0	0	0	0	0
1967	1	1	1	1	1	0	1	1	1	1	0	1	1	1	0	0	1	0	0	0	0	0
1968	1	1	1	1	1	0	1	0	1	1	0	1	0	0	0	0	1	0	0	0	0	0
1971	2	0	0	0	0	0	0	0	0	0	2	0	0	0	0	0	0	0	0	0	0	0
1972	1	0	0	0	0	0	0	0	0	0	1	0	0	0	0	0	0	0	0	0	0	0
02269046 10B KISSIMMEE R AT S-65A NR YEEHAW JCT FLA LAT=27 39 33 LONG=081 08 03 STREAM STATE=12 COUNTY=105 DIST.=12																						
1971	4	1	1	1	2	0	1	0	3	1	1	2	2	4	1	0	3	0	0	0	0	0
1972	41	3	3	3	21	1	2	2	12	3	10	21	21	22	3	0	14	2	0	1	0	0
1973	6	0	0	0	3	0	0	0	3	0	3	3	3	6	0	0	3	0	0	0	0	0
02269047 10B KISSIMMEE R BL S-65A NR YEEHAW JCT FLA LAT=27 39 33 LONG=081 08 03 STREAM STATE=12 COUNTY=105 DIST.=12																						
1971	4	1	1	1	2	0	1	0	3	1	1	2	2	4	1	0	3	0	0	0	0	0
1972	24	2	2	2	11	1	2	2	11	2	10	11	11	20	2	0	12	2	0	0	0	0
1973	6	0	0	0	3	0	0	0	3	0	3	3	3	6	0	0	3	0	0	0	0	0
02269100 10B KISSIMMEE R AT FT LONESOME FLA LAT=27 35 27 LONG=081 09 20 STREAM STATE=12 COUNTY=055 DIST.=12																						
1966	1	1	1	1	1	0	1	0	1	1	0	1	1	0	0	0	1	0	0	0	0	0
1967	1	1	1	1	1	0	1	1	1	1	0	1	1	1	0	0	1	0	0	0	0	0
1968	1	1	1	1	1	0	1	1	1	1	0	1	1	1	0	0	1	0	0	0	0	0
02269150 10B KISSIMMEE R AT S65B NR LORIDA FLA LAT=27 30 07 LONG=081 11 45 STREAM STATE=12 COUNTY= DIST.=12																						
1971	4	0	0	0	1	0	0	0	0	0	2	1	1	2	0	0	1	0	0	0	0	0

WATER YEAR	NO. SAMPL	D.S.	HARD-NESS	MAJ-OR CAT-IONS	SIL-ICA	ALU-MI-NUM	IRON	MAN-GA-NESE	MAJ-OR AN-IONS	FLU-O-RIDE	CAR-BON	NI-TRO-GEN	PHOS-PHO-ROUS	D.O.	BOD	COD	PH	PES-TI-CIDES	RAD-IO-CHEM-ICAL	BIO-LOG-IC	SEDMT SUS	SEDMT BED
02269150 10B KISSIMMEE R AT S65B NR LORIDA FLA LAT=27 30 07 LONG=081 11 45 STREAM STATE=12 COUNTY= DIST.=12																						
1972	39	3	3	3	20	1	2	2	12	3	9	20	20	22	3	0	14	2	0	1	0	0
1973	6	0	0	0	3	0	0	0	3	0	3	3	3	6	0	0	3	0	0	0	0	0
02269151 10B KISSIMMEE R BL S-65B NR LORIDA FLA LAT=27 30 09 LONG=081 11 45 STREAM STATE=12 COUNTY=093 DIST.=12																						
1971	3	0	0	0	1	0	1	0	0	0	0	1	1	2	0	0	1	0	0	0	0	0
1972	23	2	2	2	11	1	2	2	10	2	7	11	11	20	2	0	12	2	0	0	0	0
1973	6	0	0	0	3	0	0	0	3	0	3	3	3	6	0	0	3	0	0	0	0	0
02269200 10B CROOKED LAKE NR BABSON PARK FLA LAT=27 49 38 LONG=081 33 26 LAKE/RESERVOIR STATE=12 COUNTY=105 DIST.=12																						
1965	1	1	1	1	1	0	1	0	1	1	0	1	1	0	0	0	1	0	0	0	0	0
1966	2	2	2	2	2	0	2	0	2	2	0	2	2	0	0	0	2	0	0	0	0	0
1967	1	1	1	1	1	0	1	1	1	1	0	1	1	1	0	0	1	0	0	0	0	0
1968	1	1	1	1	1	0	1	1	1	1	0	1	1	1	0	0	1	0	0	0	0	0
1969	1	1	1	1	1	0	0	0	1	1	0	1	1	1	0	0	1	0	0	0	0	0
1970	1	1	1	1	1	0	0	0	1	1	0	1	1	1	0	0	1	0	0	0	0	0
1971	2	0	0	0	1	0	0	0	0	0	0	1	1	2	0	0	0	0	0	0	0	0
02269300 10B LAKE CLINCH AT FROSTPROFF, FLA. LAT=27 45 15 LONG=081 32 25 LAKE/RESERVOIR STATE=12 COUNTY=105 DIST.=12																						
1966	1	1	1	1	1	0	1	0	1	1	0	1	1	0	0	0	1	0	0	0	0	0
1967	1	1	1	1	1	0	1	1	1	1	0	1	1	1	0	0	1	0	0	0	0	0
1968	1	1	1	1	1	0	1	1	1	1	0	1	1	1	0	0	1	0	0	0	0	0
1969	1	1	1	1	1	0	0	0	1	1	0	1	1	1	0	0	1	0	0	0	0	0
02269400 10B REEDY LAKE NR FROSTPROOF FLA LAT=27 43 39 LONG=081 28 21 LAKE/RESERVOIR STATE=12 COUNTY=105 DIST.=12																						
1965	1	1	1	1	1	0	1	0	1	1	0	1	1	0	0	0	1	0	0	0	0	0
1966	1	1	1	1	1	0	1	0	1	1	0	1	1	0	0	0	1	0	0	0	0	0
1968	1	1	1	1	1	0	1	1	1	1	0	1	1	1	0	0	1	0	0	0	0	0
1969	1	1	1	1	1	0	0	0	1	1	0	1	1	1	0	0	1	0	0	0	0	0
02269500 10B REEDY CR NR FROSTPROOF FLA LAT=27 43 13 LONG=081 28 40 STREAM STATE=12 COUNTY=105 DIST.=12																						
1966	1	1	1	1	1	0	1	0	1	1	0	1	0	0	0	0	1	0	0	0	0	0
1967	1	1	1	1	1	0	1	1	1	1	0	1	1	1	0	0	1	0	0	0	0	0
1968	1	1	1	1	1	0	1	1	1	1	0	1	1	1	0	0	1	0	0	0	0	0
1969	1	0	1	1	1	0	0	0	1	1	0	1	1	1	0	0	0	0	0	0	0	0
1970	2	2	2	2	2	0	0	0	2	2	0	2	2	2	0	0	2	0	0	0	0	0
1971	4	0	0	0	2	0	0	0	0	0	0	2	2	4	0	0	0	0	0	0	0	0

WATER YEAR	NO. SAMPL	D.S.	HARD-NESS	MAJ-OR CAT-ICNS	SIL-ICA	ALU-MI-NUM	IRCN	MAN-GA-NESE	MAJ_OR AN-IONS	FLU-O-RIDE	CAR-BON	NI_TRO-GEN	PHOS_PHO-ROUS	D.O.	BOD	COC	PH	PES-TI-CIDES	RAC_IO-CHEM-ICAL	BIO-LOG-IC	SECMT SUS	SECMT BED
02269590 10B BLUE JORDAN SWAMP NR FROSTPROOF FLA LAT=27 45 53 LONG=081 26 26 LAKE/RESERVOIR STATE=12 COUNTY=105 DIST.=12																						
1965	1	1	1	1	1	0	1	0	1	1	0	1	1	0	0	0	1	0	0	0	0	0
02269600 10B LAKE ARBUCKLE NEAR AVON PARK FLA LAT=27 39 50 LONG=081 22 41 LAKE/RESERVOIR STATE=12 COUNTY=105 DIST.=12																						
1956	2	2	2	2	2	0	2	0	2	0	0	2	0	0	0	0	2	0	0	0	0	0
1957	1	1	1	1	1	0	1	0	1	1	0	1	0	0	0	0	1	0	0	0	0	0
1964	1	1	1	1	1	0	0	0	1	0	0	1	0	0	0	0	1	0	0	0	0	0
1966	1	1	1	1	1	0	1	0	1	1	0	1	1	0	0	0	1	0	0	0	0	0
1968	1	1	1	1	1	0	1	1	1	1	0	1	1	1	0	0	1	0	0	0	0	0
1969	1	0	1	1	0	0	0	0	1	0	0	0	0	1	0	0	0	0	0	0	0	0
1970	2	2	2	2	2	0	0	0	2	2	0	2	2	2	0	0	2	0	0	0	0	0
1971	6	1	1	1	6	0	0	0	1	1	0	6	6	0	0	0	1	0	0	0	0	0
1972	16	3	3	3	8	0	0	0	3	3	0	8	8	6	0	0	3	0	0	0	0	0
1973	2	0	0	0	1	0	0	0	0	0	0	1	1	0	0	0	0	0	0	0	0	0
02269720 10B MORGAN HOLE CREEK NR AVON PARK LAT=27 37 52 LONG=811 74 7 STREAM STATE=12 COUNTY= DIST.=12																						
1971	2	0	0	0	1	0	0	0	0	0	0	1	1	2	0	0	0	0	0	0	0	0
02269770 10B ARBUCKLE CR NR SEBRING FLA LAT=27 31 36 LONG=081 21 32 STREAM STATE=12 COUNTY=055 DIST.=12																						
1967	1	1	1	1	1	0	1	1	1	1	0	1	1	1	0	0	1	0	0	0	0	0
02269790 10B LAKE LOTELA NR AVON PK FLA LAT=27 35 05 LONG=081 28 55 LAKE/RESERVOIR STATE=12 COUNTY=055 DIST.=12																						
1966	1	1	1	1	1	0	1	0	1	1	0	1	1	0	0	0	1	0	0	0	0	0
1967	1	1	1	1	1	0	1	1	1	1	0	1	1	1	0	0	1	0	0	0	0	0
1968	1	1	1	1	1	0	1	1	1	1	0	1	1	1	0	0	1	0	0	0	0	0
1969	1	1	1	1	1	0	0	0	1	1	0	1	1	1	0	0	1	0	0	0	0	0
1970	1	1	1	1	1	0	0	0	1	1	0	1	1	1	0	0	1	0	0	0	0	0
1971	2	0	0	0	1	0	0	0	0	0	0	1	1	2	0	0	0	0	0	0	0	0
02269800 10B LAKE LETTA NR AVON PARK, FLA. LAT=27 33 35 LONG=081 27 15 LAKE/RESERVOIR STATE=12 COUNTY=055 DIST.=12																						
1965	1	1	1	1	1	0	1	0	1	1	0	1	1	0	0	0	1	0	0	0	0	0
1966	2	2	2	2	2	0	2	0	2	2	0	2	2	0	0	0	2	0	0	0	0	0
1967	1	1	1	1	1	0	1	1	1	1	0	1	1	1	0	0	1	0	0	0	0	0
1968	1	1	1	1	1	0	1	1	1	1	0	1	1	1	0	0	1	0	0	0	0	0
1969	1	1	1	1	1	0	0	0	1	1	0	1	1	1	0	0	1	0	0	0	0	0
02270000 10B CARTER CR NR SEBRING FLA LAT=27 32 00 LONG=081 23 25 STREAM STATE=12 COUNTY=055 DIST.=12																						
1966	1	1	1	1	1	0	1	0	1	1	0	1	1	0	0	0	1	0	0	0	0	0

WATER YEAR	NO. SAMPL	D.S.	HARD-NESS	MAJ-OR CAT-IONS	SIL-ICA	ALU-MI-NUM	IRON	MAN-GA-NESE	MAJ_OR AN-IONS	FLU-O-RIDE	CAR-BON	NI_TRO-GEN	PHOS_PHO-ROUS	D.O.	BOD	COD	PH	PES-TI-CIDES	RAD_IO-CHEM-ICAL	BIO-LOG-IC	SEDMT SUS	SEDMT BED
02270500 10B ARBUCKLE CR NR DE SOTO CITY FLA LAT=27 26 32 LONG=081 17 51 STREAM STATE=12 COUNTY=055 DIST.=12																						
1964	1	0	0	0	0	0	0	0	0	0	0	0	0	0	0	0	0	0	0	0	0	0
1966	3	2	2	2	2	0	2	0	2	2	0	2	0	0	0	0	2	0	0	0	0	0
1967	7	1	1	1	1	0	1	1	1	1	0	1	1	1	0	0	1	0	0	0	0	0
1968	7	1	1	1	1	0	1	1	1	1	0	1	1	1	0	0	1	0	0	0	0	0
1969	6	0	1	1	0	0	0	0	1	0	0	0	0	1	0	0	0	0	0	0	0	0
1970	5	2	2	2	2	0	0	0	2	2	0	2	2	2	0	0	2	0	0	0	0	0
1971	8	1	1	1	7	0	0	0	1	1	0	7	7	0	0	0	1	0	0	0	0	0
1972	14	2	2	2	7	0	0	0	2	2	0	7	7	2	0	0	2	0	0	0	0	0
1973	2	0	0	0	1	0	0	0	0	0	0	1	1	0	0	0	0	0	0	0	0	0
02270550 10B LAKE JACKSON AT SEBRING FLA LAT=27 28 05 LONG=081 27 30 LAKE/RESERVOIR STATE=12 COUNTY=055 DIST.=12																						
1965	2	2	2	2	2	0	2	0	2	2	0	2	1	0	0	0	2	0	0	0	0	0
1966	2	2	2	2	2	0	2	0	2	2	0	2	2	0	0	0	2	0	0	0	0	0
1967	2	2	2	2	2	0	2	2	2	2	0	2	2	2	0	0	2	0	0	0	0	0
1968	1	1	1	1	1	0	1	1	1	1	0	1	1	1	0	0	1	0	0	0	0	0
1969	1	0	1	1	1	0	0	0	1	1	0	1	1	1	0	0	0	0	0	0	0	0
1971	2	0	0	0	1	0	0	0	0	0	0	1	1	2	0	0	0	0	0	0	0	0
02270650 10B JOSEPHINE LAKE NR DE SOTO CITY FLA LAT=27 24 00 LONG=081 25 10 LAKE/RESERVOIR STATE=12 COUNTY=055 DIST.=12																						
1966	1	1	1	1	1	0	1	0	1	1	0	1	1	0	0	0	1	0	0	0	0	0
1967	1	1	1	1	1	0	1	1	1	1	0	1	1	1	0	0	1	0	0	0	0	0
1968	1	1	1	1	1	0	1	1	1	1	0	1	1	1	0	0	1	0	0	0	0	0
1969	1	1	1	1	1	0	0	0	1	1	0	1	1	1	0	0	1	0	0	0	0	0
1970	1	1	1	1	1	0	0	0	1	1	0	1	1	1	0	0	1	0	0	0	0	0
1971	2	0	0	0	1	0	0	0	0	0	0	1	1	2	0	0	0	0	0	0	0	0
02270700 10B LAKE ANNIE NR L PLACID FLA LAT=27 12 35 LONG=081 20 57 LAKE/RESERVOIR STATE=12 COUNTY=055 DIST.=12																						
1966	1	1	1	1	1	0	1	0	1	1	0	1	1	0	0	0	1	0	0	0	0	0
1967	1	1	1	1	1	0	1	1	1	1	0	1	1	1	0	0	1	0	0	0	0	0
1968	1	1	1	1	1	0	1	1	1	1	0	1	1	1	0	0	1	0	0	0	0	0
1969	1	1	1	1	1	0	0	0	1	1	0	1	1	1	0	0	1	0	0	0	0	0
1971	3	0	0	0	2	0	0	0	0	0	0	2	2	0	0	0	0	0	0	0	0	0
1972	14	3	3	3	7	0	0	0	3	3	0	7	7	6	0	0	3	0	0	0	0	0
1973	2	0	0	0	1	0	0	0	0	0	0	1	1	0	0	0	0	0	0	0	0	0
02270701 10B LAKE ANNIE OUTLET NEAR LAKE PLACID FLA LAT=27 12 38 LONG=081 20 56 STREAM STATE=12 COUNTY=055 DIST.=12																						
1967	1	1	1	1	1	0	1	1	1	1	0	1	1	1	0	0	1	0	0	0	0	0

WATER YEAR	NO. SAMPL	D.S.	HARD-NESS	MAJ-OR CAT-IONS	SIL-ICA	ALU-MI-NUM	IRON	MAN-GA-NESE	MAJ-OR AN-IONS	FLU-O-RIDE	CAR-BON	NI-TRO-GEN	PHOS-PHO-ROUS	D.O.	BOD	COD	PH	PES-TI-CIDES	RAD-IO-CHEM-ICAL	BIO-LOG-IC	SEDMT SUS	SEDMT BED
02270750 10B LAKE PLACID NR L PLACID FLA LAT=27 15 44 LONG=081 22 08 LAKE/RESERVOIR STATE=12 COUNTY=055 DIST.=12																						
1966	1	1	1	1	1	0	1	0	1	1	0	1	1	0	0	0	1	0	0	0	0	0
1967	1	1	1	1	1	0	1	1	1	1	0	1	1	1	0	0	1	0	0	0	0	0
1968	1	1	1	1	1	0	1	1	1	1	0	1	1	1	0	0	1	0	0	0	0	0
1969	1	0	1	1	0	0	0	0	1	0	0	0	0	0	0	0	0	0	0	0	0	0
1970	1	1	1	1	1	0	0	0	1	1	0	1	1	1	0	0	1	0	0	0	0	0
1971	2	0	0	0	1	0	0	0	0	0	0	1	1	2	0	0	0	0	0	0	0	0
02270850 10B LAKE PEARL AT L PLACID FLA LAT=27 17 10 LONG=081 21 40 LAKE/RESERVOIR STATE=12 COUNTY=055 DIST.=12																						
1966	1	1	1	1	1	0	1	0	1	1	0	1	1	0	0	0	1	0	0	0	0	0
02270900 10B LAKE SIRENA AT L PLACID FLA LAT=27 17 10 LONG=081 22 00 LAKE/RESERVOIR STATE=12 COUNTY=055 DIST.=12																						
1966	1	1	1	1	1	0	1	0	1	1	0	1	1	0	0	0	1	0	0	0	0	0
1967	1	1	1	1	1	0	1	1	1	1	0	1	1	1	0	0	1	0	0	0	0	0
1968	1	1	1	1	1	0	1	1	1	1	0	1	1	1	0	0	1	0	0	0	0	0
1969	1	1	1	1	1	0	0	0	1	1	0	1	1	1	0	0	1	0	0	0	0	0
1970	1	1	1	1	1	0	0	0	1	1	0	1	1	1	0	0	1	0	0	0	0	0
1971	3	1	1	1	2	0	0	0	1	1	0	2	1	2	0	0	1	0	0	0	0	0
02270950 10B LAKE JUNE IN WINTER NR LAKE PLACID FLA LAT=27 19 19 LONG=081 25 08 LAKE/RESERVOIR STATE=12 COUNTY=055 DIST.=12																						
1965	1	1	1	1	1	0	1	0	1	1	0	1	1	0	0	0	1	0	0	0	0	0
1966	1	1	1	1	1	0	1	0	1	1	0	1	1	0	0	0	1	0	0	0	0	0
1968	1	1	1	1	1	0	1	1	1	1	0	1	1	1	0	0	1	0	0	0	0	0
1969	1	0	1	1	0	0	0	0	1	0	0	0	0	1	0	0	0	0	0	0	0	0
1970	2	2	2	2	2	0	0	0	2	2	0	2	2	2	0	0	2	0	0	0	0	0
1971	6	1	1	1	5	0	0	0	1	1	0	5	5	0	0	0	1	0	0	0	0	0
1972	14	2	2	2	7	0	0	0	2	2	0	7	7	4	0	0	2	0	0	0	0	0
1973	2	0	0	0	1	0	0	0	0	0	0	1	1	0	0	0	0	0	0	0	0	0
02271000 10B STEARNS CR NR L PLACID FLA LAT=27 19 22 LONG=081 25 09 STREAM STATE=12 COUNTY=055 DIST.=12																						
1966	1	1	1	1	1	0	1	0	1	1	0	1	1	0	0	0	1	0	0	0	0	0
1967	1	1	1	1	1	0	1	1	1	1	0	1	1	1	0	0	1	0	0	0	0	0
02271200 10B LAKE FRANCIS NR L PLACID FLA LAT=27 20 00 LONG=081 24 10 LAKE/RESERVOIR STATE=12 COUNTY=055 DIST.=12																						
1966	2	2	2	2	2	0	2	0	2	2	0	2	2	0	0	0	2	0	0	0	0	0
1967	2	2	2	2	2	0	2	1	2	2	0	2	2	1	0	0	2	0	0	0	0	0
1968	1	1	1	1	1	0	1	1	1	1	0	1	1	1	0	0	1	0	0	0	0	0
1969	1	0	1	1	0	0	0	0	1	0	0	0	0	1	0	0	0	0	0	0	0	0

WATER YEAR	NO. SAMPL	D.S.	HARD-NESS	MAJ-OR CAT-IONS	SIL-ICA	ALU-MI-NUM	IRON	MAN-GA-NESE	MAJ_OR AN-IONS	FLU-O-RIDE	CAR-BON	NI_TRO-GEN	PHOS_PHO-ROUS	D.O.	BOD	COD	PH	PES-TI-CIDES	RAD_IO-CHEM-ICAL	BIO-LOG-IC	SEDMT SUS	SEDMT BED
02271200 10B LAKE FRANCIS NR L PLACID FLA LAT=27 20 00 LONG=081 24 10 LAKE/RESERVOIR STATE=12 COUNTY=055 DIST.=12																						
1971	3	0	0	0	2	0	0	0	0	0	0	2	2	0	0	0	0	0	0	0	0	0
1972	14	3	3	3	7	0	0	0	3	3	0	7	7	4	0	0	3	0	0	0	0	0
1973	2	0	0	0	1	0	0	0	0	0	0	1	1	0	0	0	0	0	0	0	0	0
02271500 10B JOSEPHINE CR NR DE SOTO CITY FLA LAT=27 22 26 LONG=081 23 37 STREAM STATE=12 COUNTY=055 DIST.=12																						
1966	1	1	1	1	1	0	1	0	1	1	0	1	1	0	0	0	1	0	0	0	0	0
1967	1	1	1	1	1	0	1	1	1	1	0	1	1	1	0	0	1	0	0	0	0	0
1968	1	1	1	1	1	0	1	1	1	1	0	1	1	0	0	0	1	0	0	0	0	0
1969	1	1	1	1	1	0	0	0	1	1	0	1	1	1	0	0	1	0	0	0	0	0
1970	1	1	1	1	1	0	0	0	1	1	0	1	1	1	0	0	1	0	0	0	0	0
1971	2	0	0	0	1	0	0	0	0	0	0	1	1	2	0	0	0	0	0	0	0	0
02271540 10B GRASSY LAKE NR L PLACID FLA LAT=27 15 00 LONG=081 20 17 LAKE/RESERVOIR STATE=12 COUNTY=055 DIST.=12																						
1965	1	1	1	1	1	0	1	0	1	1	0	1	0	0	0	0	1	0	0	0	0	0
02271560 10B LAKE MCCOY NR LAKE PLACID FLA LAT=27 17 05 LONG=081 21 25 LAKE/RESERVOIR STATE=12 COUNTY=055 DIST.=12																						
1966	1	1	1	1	1	0	1	0	1	1	0	1	1	0	0	0	1	0	0	0	0	0
02271602 10B LAKE CLAY OUTLET NR L PLACID FLA LAT=27 19 15 LONG=081 21 05 STREAM STATE=12 COUNTY=055 DIST.=12																						
1966	1	1	1	1	1	0	1	0	1	1	0	1	1	0	0	0	1	0	0	0	0	0
1967	1	1	1	1	1	0	1	1	1	1	0	1	1	1	0	0	1	0	0	0	0	0
02271660 10B RED BEACH L AT DE SOTO CITY FLA LAT=27 25 50 LONG=081 24 20 LAKE/RESERVOIR STATE=12 COUNTY=055 DIST.=12																						
1966	1	1	1	1	1	0	1	0	1	1	0	1	1	0	0	0	1	0	0	0	0	0
1967	1	1	1	1	1	0	1	0	1	1	0	1	1	0	0	0	1	0	0	0	0	0
02271662 10B YELLOW BLUFF CR NR DE SOTO CITY FLA LAT=27 26 13 LONG=081 23 43 STREAM STATE=12 COUNTY=055 DIST.=12																						
1967	1	1	1	1	1	0	1	1	1	1	0	1	1	1	0	0	1	0	0	0	0	0
02271700 10B LAKE ISTOKPOGA AT SEBRING FLA LAT=27 26 09 LONG=081 17 05 LAKE/RESERVOIR STATE=12 COUNTY=055 DIST.=12																						
1965	1	1	1	1	1	0	1	0	1	1	0	1	1	0	0	0	1	0	0	0	0	0
1966	1	1	1	1	1	0	1	0	1	1	0	1	1	0	0	0	1	0	0	0	0	0
02272000 10B ISTOKPOGA CANAL NR CORNWELL FLA LAT=27 23 56 LONG=081 09 45 STREAM STATE=12 COUNTY=055 DIST.=12																						
1955	8	8	8	8	8	0	8	0	8	0	0	8	0	0	0	0	8	0	0	0	0	0
1956	9	9	9	9	9	0	9	0	9	0	0	9	0	0	0	0	9	0	0	0	0	0

WATER YEAR	NO. SAMPL	D.S.	HARD-NESS	MAJ-OR CAT-IONS	SIL-ICA	ALU-MI-NUM	IRON	MAN-GA-NESE	MAJ-OR AN-IONS	FLU-O-RIDE	CAR-BON	NI-TRO-GEN	PHOS-PHO-ROUS	D.O.	BOD	COD	PH	PES-TI-CIDES	RAD-IO-CHEM-ICAL	BIO-LOG-IC	SEDMT SUS	SEDMT BED
02272000 10B ISTOKPOGA CANAL NR CORNWELL FLA LAT=27 23 56 LONG=081 09 45 STREAM STATE=12 COUNTY=055 DIST.=12																						
1957	7	7	7	7	7	0	7	0	7	3	0	7	0	0	0	0	7	0	0	0	0	0
1958	4	4	4	4	4	0	4	0	4	0	0	4	0	0	0	0	4	0	0	0	0	0
1960	6	6	6	6	6	0	6	0	6	0	0	6	0	0	0	0	6	0	0	0	0	0
1961	4	4	4	4	4	0	4	0	4	0	0	4	0	0	0	0	4	0	0	0	0	0
1962	6	5	6	6	5	0	5	0	6	0	0	5	0	0	0	0	6	0	0	0	0	0
1963	6	6	6	6	6	0	6	0	6	1	0	6	0	0	0	0	6	0	0	0	0	0
1964	1	0	0	0	0	0	0	0	0	0	0	0	0	0	0	0	0	0	0	0	0	0
1965	1	0	0	0	0	0	0	0	0	0	0	0	0	0	0	0	0	0	0	0	0	0
1966	2	1	1	1	1	0	1	0	1	1	0	1	0	0	0	0	1	0	0	0	0	0
1967	7	1	1	1	1	0	1	1	1	1	0	1	1	1	0	0	1	0	0	0	0	0
1968	6	1	1	1	1	0	1	1	1	1	0	1	1	1	0	0	1	0	0	0	0	0
02272200 10B KISSIMMEE RIVER AT S-65C NR CORNWELL F LAT=27 24 05 LONG=081 06 56 STREAM STATE=12 COUNTY=093 DIST.=12																						
1971	4	1	1	1	2	0	1	0	3	1	1	2	2	4	1	0	3	0	0	0	0	0
1972	44	3	3	3	22	1	2	2	12	3	11	22	22	24	3	0	15	2	0	1	0	0
1973	6	0	0	0	3	0	0	0	3	0	3	3	3	6	0	0	3	0	0	0	0	0
02272201 10B KISSIMMEE R BL S-65C NR CORNWELL FLA LAT=27 24 05 LONG=081 06 56 STREAM STATE=12 COUNTY=093 DIST.=12																						
1971	3	0	0	0	1	0	0	0	1	0	1	1	1	2	0	0	1	0	0	0	0	0
1972	22	2	2	2	10	1	2	2	11	2	9	10	10	18	2	0	11	2	0	0	0	0
1973	6	0	0	0	3	0	0	0	3	0	3	3	3	6	0	0	3	0	0	0	0	0
02272500 10B KISSIMMEE RIVER NEAR BASINGER FLA LAT=27 21 52 LONG=082 03 07 STREAM STATE=12 COUNTY=055 DIST.=12																						
1962	1	0	1	1	0	0	0	0	1	0	0	0	0	0	0	0	1	0	0	0	0	0
1963	38	38	38	38	38	0	38	0	38	30	0	38	0	0	0	0	38	0	0	0	0	0
1964	37	36	36	36	36	0	36	0	36	36	0	36	0	0	0	0	36	0	0	0	0	0
1965	3	1	1	1	1	0	1	0	1	1	0	1	0	0	0	0	1	0	0	0	0	0
1967	4	4	4	4	4	0	4	1	4	4	0	4	1	0	0	0	4	0	0	0	0	0
02272795 10B KISSIMMEE R AT S-65D NEAR FT BASINGER LAT=27 18 41 LONG=081 01 15 STREAM STATE=12 COUNTY=093 DIST.=12																						
1971	4	1	1	1	2	0	1	0	3	1	1	2	2	4	1	0	3	0	0	0	0	0
1972	45	3	3	3	22	1	2	2	12	3	10	22	22	24	3	0	15	2	0	1	0	0
1973	6	0	0	0	3	0	0	0	3	0	3	3	3	6	0	0	3	0	0	0	0	0
02272796 10B KISSIMMEE R BL S-65D NEAR FT BASINGER LAT=27 18 41 LONG=081 01 15 STREAM STATE=12 COUNTY=093 DIST.=12																						
1971	2	1	1	1	1	0	1	0	2	1	1	1	1	2	1	0	2	0	0	0	0	0
1972	24	2	2	2	11	1	2	2	12	2	8	11	11	20	3	0	13	2	0	0	0	0
1973	6	0	0	0	3	0	0	0	3	0	3	3	3	6	0	0	3	0	0	0	0	0

WATER YEAR	NO. SAMPL	D.S.	HARD-NESS	MAJ-OR CAT-IONS	SIL-ICA	ALU-MI-NUM	IRON	MAN-GA-NESE	MAJ-OR AN-IONS	FLU-O-RIDE	CAR-BON	NI-TRO-GEN	PHOS-PHO-ROUS	D.O.	BOD	COD	PH	PES-TI-CIDES	RAD-IC-CHEM-ICAL	BIO-LOG-IC	SEDMT SUS	SEDMT BED
02272990 10B KISSIMMEE RIVER NEAR OKEECHOBEE FLA LAT=27 14 18 LONG=080 58 57 STREAM STATE=12 COUNTY=093 DIST.=12																						
1940	23	23	23	23	23	0	23	0	23	23	0	23	0	0	0	0	0	0	0	0	0	0
1941	15	15	15	15	15	0	15	0	15	15	0	15	0	0	0	0	0	0	0	0	0	0
1952	1	1	1	1	1	0	1	0	1	1	0	1	0	0	0	0	1	0	0	0	0	0
1953	3	3	3	3	3	0	3	0	3	3	0	3	0	0	0	0	3	0	0	0	0	0
1954	36	36	36	36	36	0	36	0	36	36	0	36	0	0	0	0	36	0	0	0	0	0
1955	36	36	36	36	36	0	36	0	36	36	0	35	0	0	0	0	36	0	0	0	0	0
1956	36	36	36	36	36	0	36	0	36	36	0	36	0	0	0	0	36	0	0	0	0	0
1957	38	38	38	38	38	0	38	0	38	38	0	38	0	0	0	0	38	0	0	0	0	0
1958	36	36	36	36	36	0	36	0	36	36	0	36	0	0	0	0	36	0	1	0	0	0
1959	37	36	36	36	36	0	36	0	37	36	0	36	0	0	0	0	37	0	0	0	0	0
1960	36	35	36	36	35	0	35	0	36	35	0	34	0	0	0	0	36	0	0	0	0	0
1961	40	36	40	40	36	0	36	0	40	36	0	35	0	0	0	0	40	0	0	0	0	0
1962	39	35	38	38	36	0	37	0	39	22	0	36	0	0	0	0	39	0	0	0	0	0
1963	1	0	0	0	0	0	0	0	0	0	0	0	0	0	0	0	0	0	0	0	0	0
1965	1	1	1	1	1	0	1	0	1	1	0	1	0	0	0	0	1	0	0	0	0	0
1966	1	1	1	1	1	0	1	0	1	1	0	1	0	0	0	0	1	0	0	0	0	0
02272999 KISSIMMEE RIVER AB S-65E NR OKEECHOBEE FLA LAT=27 13 35 LONG=080 57 45 STREAM STATE=12 COUNTY= DIST.=12																						
1960	1	1	1	1	1	0	1	0	1	1	0	1	0	0	0	0	1	0	0	0	0	0
1968	12	4	4	4	4	0	4	2	4	4	0	11	10	1	0	0	4	0	0	0	0	0
02273000 10B KISSIMMEE RIVER AT S-65E NEAR OKEECHOB LAT=27 13 34 LONG=080 57 44 STREAM STATE=12 COUNTY= DIST.=12																						
1960	36	36	36	36	36	0	36	0	36	36	0	36	0	0	0	0	36	0	0	0	0	0
1961	45	36	42	45	39	0	39	0	42	36	0	36	0	0	0	0	41	0	0	0	0	0
1962	59	35	38	56	54	0	55	0	41	23	0	35	0	0	0	0	41	0	0	0	0	0
1967	1	1	1	1	1	0	1	1	1	1	0	1	1	0	0	0	1	0	0	0	0	0
1968	16	7	7	7	7	0	7	2	7	7	0	14	10	1	0	0	7	0	0	0	0	0
1969	20	3	4	4	3	0	3	0	4	3	0	15	14	3	1	0	3	0	0	1	0	0
1970	28	9	9	9	9	0	8	2	14	9	1	18	12	7	6	0	8	1	0	5	0	0
1971	16	3	3	3	8	0	3	3	5	3	3	8	8	10	3	0	8	2	0	0	0	0
1972	47	13	4	4	22	3	5	5	15	4	8	22	22	22	7	0	17	2	11	1	0	0
1973	7	3	0	1	3	0	0	0	3	0	3	3	3	6	0	0	3	0	3	0	0	0
02273001 10B KISSIMMEE R BL S-65E NEAR OKEECHOBEE, LAT=27 13 34 LONG=080 57 44 STREAM STATE=12 COUNTY=093 DIST.=12																						
1968	7	6	6	6	6	0	6	2	6	6	0	6	2	1	0	0	6	0	0	0	0	0
1969	2	2	2	2	2	0	2	0	2	2	0	2	0	0	0	0	2	0	0	0	0	0
1970	2	1	1	1	1	0	0	0	1	1	0	1	0	0	0	0	1	0	0	0	0	0
1971	3	1	1	1	1	0	1	1	1	1	1	1	1	2	1	0	1	0	0	0	0	0

WATER YEAR	NO. SAMPL	D.S.	HARD-NESS	MAJ-OR CAT-IONS	SIL-ICA	ALU-MI-NUM	IRON	MAN-GA-NESE	MAJ_ CR AN-IONS	FLU-O-RIDE	CAR-BON	NI_ TRO-GEN	PHOS_ PHO-ROUS	D.O.	BOD	COD	PH	PES-TI-CIDES	RAD_ IO-CHEM-ICAL	BIO-LOG-IC	SEDMT SUS	SEDMT BED
02273001 10B KISSIMMEE R BL S-65E NEAR OKEECHOBEE, LAT=27 13 34 LONG=080 57 44 STREAM STATE=12 COUNTY=093 DIST.=12																						
1972	8	1	1	1	4	1	1	1	5	1	2	4	4	8	2	0	5	1	C	0	C	C
1973	6	0	0	0	3	0	0	0	3	0	3	3	3	6	0	0	3	0	C	0	0	0
02273200 10B CANAL 41A AT S-68 NR LK PLACID FLA LAT=27 19 55 LONG=081 15 05 STREAM STATE=12 COUNTY=055 DIST.=12																						
1963	4	4	4	4	4	0	4	0	4	1	0	4	0	0	0	C	4	C	0	0	C	C
1964	5	5	5	5	5	0	5	0	5	3	0	5	0	0	0	C	5	C	C	0	C	C
1965	3	3	3	3	3	0	3	0	3	3	0	3	1	0	0	0	3	0	C	0	C	C
1966	5	5	5	5	5	0	5	0	5	5	0	5	0	0	0	C	5	C	C	0	0	0
1967	7	7	7	7	7	0	7	1	7	7	0	7	1	1	0	C	7	C	C	0	C	C
1968	16	8	8	8	8	0	8	2	8	8	0	16	9	1	0	C	8	C	C	0	0	0
1969	19	4	5	5	4	0	4	0	5	4	0	16	13	1	0	0	4	C	C	0	C	C
1970	19	9	9	9	9	0	0	0	9	9	0	18	12	2	0	0	9	0	0	0	0	C
1971	8	1	1	1	7	0	0	0	1	1	0	7	7	0	0	0	1	C	C	0	C	C
1972	14	2	2	2	7	0	0	0	2	2	0	7	7	2	0	0	2	0	C	0	0	0
1973	2	0	C	0	1	0	C	0	0	0	0	1	1	0	0	0	0	C	C	0	C	C
02273201 10B CANAL 41A BL S-68 NR LK PLACID, FLA. LAT=27 19 55 LONG=081 15 05 STREAM STATE=12 COUNTY=055 DIST.=12																						
1968	7	7	7	7	7	0	7	2	7	7	0	7	2	1	0	C	7	0	C	0	C	C
1969	3	2	3	3	2	0	2	0	3	2	0	2	1	1	0	C	2	0	0	0	0	0
1970	3	3	3	3	3	0	C	0	3	3	0	3	0	0	0	0	3	C	C	0	C	C
1971	3	0	0	0	2	0	0	0	0	0	0	2	2	0	0	0	0	0	C	0	0	0
1972	2	1	1	1	1	0	0	0	1	1	0	1	1	2	0	C	1	C	C	0	0	0
1973	2	0	0	0	1	0	0	0	0	0	0	1	1	0	0	0	0	0	0	0	0	C
02273300 10B CANAL 41A AT S-84 NEAR OKEECHOBEE, FLA LAT=27 12 55 LONG=080 58 55 STREAM STATE=12 COUNTY=055 DIST.=12																						
1965	1	0	0	0	0	0	C	0	0	0	0	0	0	0	0	C	0	0	0	0	0	C
1966	3	3	3	3	3	0	3	0	3	3	0	3	0	0	0	0	3	C	C	0	C	C
1967	1	1	1	1	1	0	1	1	1	1	0	1	1	1	0	0	1	C	C	0	0	0
1968	1	1	1	1	1	0	1	1	1	1	0	1	1	1	0	C	1	C	C	0	0	0
1969	1	0	1	1	0	0	0	0	1	0	0	0	0	1	0	C	0	0	C	0	C	C
1970	1	1	1	1	1	0	0	0	1	1	0	1	1	1	0	C	1	C	C	0	0	C
1971	4	0	0	0	2	0	0	0	0	0	0	2	2	4	0	0	0	0	C	0	C	C
02273301 10B CANAL 41A BL S-84 NR OKEECHOBEE, FLA. LAT=27 12 55 LONG=080 58 54 STREAM STATE=12 COUNTY=055 DIST.=12																						
1968	1	1	1	1	1	0	1	1	1	1	0	1	1	1	0	0	1	0	C	C	C	C
1972	2	0	0	0	1	0	0	0	1	0	0	1	1	2	1	C	1	C	C	1	0	0

WATER YEAR	NO. SAMPL	D.S.	HARD-NESS	MAJ-OR CAT-IONS	SIL-ICA	ALU-MI-NUM	IRON	MAN-GA-NESE	MAJ_CR AN-IONS	FLU-O-RIDE	CAR-BON	NI_TRO-GEN	PHOS_PHO-ROUS	D.O.	BOD	COD	PH	PES-TI-CIDES	RAD_IO-CHEM-ICAL	BIO-LOG-IC	SEDMT SUS	SEDMT BED
02273436 10B KISSIMMEE RIVER AT LAKE OKEECHOBEE FLA LAT=27 08 53 LONG=080 52 21 STREAM STATE=12 COUNTY=093 DIST.=12																						
1969	18	15	15	15	15	0	15	0	18	15	0	15	15	14	0	0	18	0	0	0	0	0
1970	9	9	9	9	9	0	8	0	9	9	0	9	9	4	0	0	9	0	0	0	0	0
1971	6	3	3	3	3	0	0	0	4	3	2	3	3	6	2	0	6	0	0	0	0	0
1972	7	3	3	3	3	0	0	0	5	3	4	3	3	6	3	0	6	0	0	0	0	0
02274000 10B TAYLOR CREEK NR BASINGER, FLA. LAT=27 23 39 LONG=080 53 44 STREAM STATE=12 COUNTY=093 DIST.=12																						
1966	1	1	1	1	1	0	1	0	1	1	0	1	0	0	0	0	1	0	0	0	0	0
1967	1	1	1	1	1	0	1	1	1	1	0	1	1	1	0	0	1	0	0	0	0	0
1968	1	1	1	1	1	0	1	1	1	1	0	1	1	1	0	0	1	0	0	0	0	0
1969	1	0	1	1	0	0	0	0	1	0	0	0	0	1	0	0	0	0	0	0	0	0
1970	1	1	1	1	1	0	0	0	1	1	0	1	1	1	0	0	1	0	0	0	0	0
1971	5	1	1	1	4	0	1	1	1	1	1	4	4	4	1	0	2	0	0	0	0	0
1972	8	1	1	1	4	0	1	1	1	1	0	4	4	2	1	0	2	0	0	0	0	0
1973	6	1	1	1	3	0	1	1	1	1	1	3	3	1	1	0	1	1	0	0	0	0
02274330 10B TAYLOR CREEK AT S-1 NR OKEECHOBEE FLA LAT=27 17 50 LONG=080 49 45 STREAM STATE=12 COUNTY=093 DIST.=12																						
1966	1	1	1	1	1	0	1	0	1	1	0	1	0	0	0	0	1	0	0	0	0	0
1967	1	1	1	1	1	0	1	1	1	1	0	1	1	1	0	0	1	0	0	0	0	0
1968	1	1	1	1	1	0	1	1	1	1	0	1	1	1	0	0	1	0	0	0	0	0
1969	1	0	1	1	0	0	0	0	1	0	0	0	0	1	0	0	0	0	0	0	0	0
1970	1	1	1	1	1	0	0	0	1	1	0	1	1	1	0	0	1	0	0	0	0	0
1971	2	0	0	0	1	0	0	0	0	0	0	1	1	2	0	0	0	0	0	0	0	0
1972	2	0	0	0	1	0	0	0	0	0	0	1	1	0	0	0	0	0	0	0	0	0
02274331 10B TAYLOR CREEK BELOW S-1 NR OKEECHOBEE, LAT=27 17 43 LONG=080 45 37 STREAM STATE=12 COUNTY=093 DIST.=12																						
1968	1	1	1	1	1	0	1	1	1	1	0	1	1	1	0	0	1	0	0	0	0	0
1969	1	0	1	1	0	0	0	0	1	0	0	0	0	1	0	0	0	0	0	0	0	0
02274495 10B WILLIAMSON DITCH AT S-7 NR OKEECHOBEE LAT=27 17 45 LONG=080 49 05 STREAM STATE=12 COUNTY=093 DIST.=12																						
1966	1	1	1	1	1	0	1	0	1	1	0	1	1	0	0	0	1	0	0	0	0	0
1967	1	1	1	1	1	0	1	1	1	1	0	1	1	1	0	0	1	0	0	0	0	0
1968	1	1	1	1	1	0	1	1	1	1	0	1	1	1	0	0	1	0	0	0	0	0
1969	1	0	1	1	0	0	0	0	1	0	0	0	0	1	0	0	0	0	0	0	0	0
1970	1	1	1	1	1	0	0	0	1	1	0	1	1	1	0	0	1	0	0	0	0	0
1971	2	0	0	0	1	0	0	0	0	0	0	1	1	2	0	0	0	0	0	0	0	0

WATER YEAR	NO. SAMPL	D.S.	HARD-NESS	MAJ-CR CAT-IONS	SIL-ICA	ALU-MI-NUM	IRON	MAN-GA-NESE	MAJ_OR AN-IONS	FLU-O-RIDE	CAR-BON	NI_TRO-GEN	PHOS_PHO-ROUS	D.O.	BOD	COD	PH	PES-TI-CIDES	RAD_IC-CHEM-ICAL	BIO-LOG-IC	SEDMT SUS	SEDMT BED
02274496 10B WILLIAMSON DITCH BL S-7 NR OKEECHOBEE, LAT=27 17 43 LONG=080 49 37 STREAM STATE=12 COUNTY=093 DIST.=12																						
1968	1	1	1	1	1	0	1	1	1	1	0	1	1	1	0	0	1	0	0	0	0	0
02274500 10B TAYLOR CREEK AB OKEECHOBEE, FLA. LAT=27 17 03 LONG=080 49 20 STREAM STATE=12 COUNTY=093 DIST.=12																						
1960	7	7	7	7	7	0	7	0	7	0	0	7	0	0	0	0	7	0	0	0	0	0
1961	7	7	7	7	7	0	7	0	7	0	0	7	0	0	0	0	7	0	0	0	0	0
1962	5	5	5	5	5	0	5	0	5	0	0	5	0	0	0	0	5	0	0	0	0	0
1963	8	8	8	8	8	0	8	0	8	0	0	8	0	0	0	0	8	0	0	0	0	0
1964	7	6	6	6	6	0	5	0	6	0	0	6	0	0	0	0	6	0	0	0	0	0
1965	2	2	2	2	2	0	2	0	2	2	0	2	0	0	0	0	2	0	0	0	0	0
1966	1	1	1	1	1	0	1	0	1	1	0	1	0	0	0	0	1	0	0	0	0	0
1967	4	4	4	4	4	0	4	1	4	4	0	4	1	1	0	0	4	0	0	0	0	0
1968	14	6	6	6	6	0	6	2	6	6	0	13	10	1	0	0	6	0	0	0	0	0
1969	17	5	6	6	5	0	4	0	6	5	0	15	11	1	0	0	5	0	0	0	0	0
1970	15	5	5	5	5	0	1	1	5	5	0	15	10	1	1	0	5	0	0	0	0	0
1971	14	4	4	4	8	0	4	3	4	3	3	8	7	6	3	0	7	2	0	0	0	0
1972	12	3	3	3	6	0	2	2	3	3	2	6	6	6	3	0	6	0	0	0	0	0
1973	4	0	0	0	2	0	0	0	0	0	0	2	2	0	0	0	0	0	0	0	0	0
02275000 10B TAYLOR CR AT OKEECHOBEE FLA LAT=27 15 05 LONG=080 49 28 STREAM STATE=12 COUNTY=093 DIST.=12																						
1967	1	1	1	1	1	0	1	1	1	1	0	1	1	1	0	0	1	0	0	0	0	0
02275500 10B TAYLOR CREEK NEAR OKEECHOBEE FLA LAT=27 12 35 LONG=080 47 56 STREAM STATE=12 COUNTY=093 DIST.=12																						
1969	18	16	16	15	16	0	15	0	18	16	0	16	16	14	0	0	18	0	0	0	0	0
1970	8	7	7	7	7	0	7	0	8	7	0	7	7	5	0	0	8	0	0	0	0	0
1971	6	3	3	3	3	0	0	0	4	3	2	3	3	6	3	0	6	0	0	0	0	0
1972	5	2	2	2	2	0	0	0	4	2	3	2	2	4	2	0	4	0	0	0	0	0
02275596 10B NUBBINS SLOUGH NR OKEECHOBEE FLA LAT=27 12 13 LONG=080 44 45 STREAM STATE=12 COUNTY= DIST.=12																						
1967	1	1	1	1	1	0	1	1	1	1	0	1	1	1	0	0	1	0	0	0	0	0
02275606 10B NUBBIN SLOUGH NR SHERMAN FLA LAT=27 11 36 LONG=080 45 45 STREAM STATE=12 COUNTY=093 DIST.=12																						
1969	16	15	15	15	14	0	15	0	16	15	0	15	15	13	0	0	15	0	0	0	0	0
1970	4	3	3	3	3	0	3	0	4	3	0	3	3	3	0	0	4	0	0	0	0	0
02275902 10B LETTUCE CR NR OKEECHOBEE FLA LAT=27 09 55 LONG=080 41 15 STREAM STATE=12 COUNTY=093 DIST.=12																						
1967	1	1	1	1	1	0	1	1	1	1	0	1	1	1	0	0	1	0	0	0	0	0

WATER YEAR	NO. SAMPL	D.S.	HARD-NESS	MAJ-OR CAT-IONS	SIL-ICA	ALU-MI-NUM	IRON	MAN-GA-NESE	MAJ_OR AN-IONS	FLU-O-RIDE	CAR-BON	NI_TRO-GEN	PHOS_PHO-ROUS	D.O.	BOD	COD	PH	PES-TI-CIDES	RAD_IC-CHEM-ICAL	BIO-LOG-IC	SEDMT SUS	SEDMT BED
02276001 10B2 LAKE OKEECHOBEE POINT #1 LAT=26 47 45 LONG=080 51 10 STREAM STATE=12 COUNTY= DIST.=12																						
1969	1	1	1	1	1	0	1	0	1	1	0	1	1	0	0	0	1	0	0	0	0	0
02276401 10B LAKE OKEECHOBEE AT POINT 1 FLA LAT=26 27 45 LONG=080 51 10 LAKE/RESERVOIR STATE=12 COUNTY=099 DIST.=12																						
1969	21	12	12	12	13	0	12	0	17	12	0	12	12	18	0	0	17	0	0	0	0	0
1970	5	3	3	2	2	0	2	0	5	3	0	3	3	2	0	0	4	0	0	0	0	0
02276402 10B LAKE OKEECHOBEE AT POINT 2 FLA LAT=26 49 30 LONG=080 47 05 LAKE/RESERVOIR STATE=12 COUNTY=099 DIST.=12																						
1969	5	3	3	3	3	0	3	0	5	3	0	3	3	5	0	0	5	0	0	0	0	0
1970	4	3	3	3	3	0	1	0	4	3	0	3	3	1	0	0	4	0	0	0	0	0
1971	8	4	4	4	4	0	0	0	5	4	2	4	4	8	3	0	8	0	0	0	0	0
1972	7	3	3	3	3	0	0	0	5	3	4	3	3	6	3	0	6	0	0	0	0	0
02276403 10B LAKE OKEECHOBEE AT POINT 3 FLA LAT=26 52 05 LONG=080 51 05 LAKE/RESERVOIR STATE=12 COUNTY=099 DIST.=12																						
1969	6	6	6	6	6	0	6	0	6	6	0	6	6	5	0	0	6	0	0	0	0	0
1970	2	1	1	1	1	0	1	0	2	1	0	1	1	1	0	0	2	0	0	0	0	0
02276404 10B LAKE OKEECHOBEE AT POINT 4 FLA LAT=26 55 00 LONG=080 55 00 LAKE/RESERVOIR STATE=12 COUNTY=043 DIST.=12																						
1969	6	6	6	6	6	0	6	0	6	6	0	6	6	5	0	0	6	0	0	0	0	0
1970	2	1	1	1	1	0	1	0	2	1	0	1	1	1	0	0	2	0	0	0	0	0
02276405 10B LAKE OKEECHOBEE AT POINT 5 FLA LAT=26 55 47 LONG=080 58 40 LAKE/RESERVOIR STATE=12 COUNTY=043 DIST.=12																						
1969	6	6	6	6	6	0	6	0	6	6	0	6	6	5	0	0	6	0	0	0	0	0
1970	4	3	3	3	3	0	1	0	4	3	0	3	3	1	0	0	4	0	0	0	0	0
1971	8	4	4	4	4	0	0	0	5	4	2	4	4	8	3	0	8	0	0	0	0	0
1972	7	3	3	3	3	0	0	0	5	3	4	3	3	6	3	0	6	0	0	0	0	0
02276406 10B LAKE OKEECHOBEE AT POINT 6 FLA LAT=26 59 45 LONG=080 55 00 LAKE/RESERVOIR STATE=12 COUNTY=043 DIST.=12																						
1968	1	1	1	1	1	0	1	0	1	1	0	1	1	0	0	0	1	0	0	0	0	0
1969	21	13	13	13	13	0	13	0	19	13	0	13	13	18	0	0	19	0	0	0	0	0
1970	7	4	4	4	4	0	4	0	7	4	0	4	4	3	0	0	7	0	0	0	0	0
02276407 10B LAKE OKEECHOBEE AT POINT 7 FLA LAT=27 02 30 LONG=080 51 05 LAKE/RESERVOIR STATE=12 COUNTY=093 DIST.=12																						
1969	6	6	6	6	6	0	6	0	6	6	0	6	6	4	0	0	6	0	0	0	0	0
1970	2	1	1	1	1	0	1	0	2	1	0	1	1	1	0	0	2	0	0	0	0	0
02276408 10B LAKE OKEECHOBEE AT POINT 8 FLA LAT=27 05 05 LONG=080 47 10 LAKE/RESERVOIR STATE=12 COUNTY=093 DIST.=12																						
1969	6	5	5	5	5	0	5	0	6	5	0	5	5	2	0	0	6	0	0	0	0	0

WATER YEAR	NO. SAMPL	D.S.	HARD-NESS	MAJ-OR CAT-IONS	SIL-ICA	ALU-MI-NUM	IRON	MAN-GA-NESE	MAJ_OR AN-IONS	FLU-O-RIDE	CAR-BON	NI_TRO-GEN	PHOS_PHO-RCUS	D.O.	BOD	COD	PH	PES-TI-CIDES	RAD_IC-CHEM-ICAL	BIC-LOG-IC	SEDMT SUS	SEDMT BED
02276408 10B LAKE OKEECHOBEE AT POINT 8 FLA LAT=27 05 05 LONG=080 47 10 LAKE/RESERVOIR STATE=12 COUNTY=093 DIST.=12																						
1970	4	3	3	3	3	0	1	0	4	3	0	3	3	1	0	0	4	0	0	0	0	0
1971	8	4	4	4	4	0	0	0	5	4	2	4	4	8	3	0	8	0	0	0	0	0
1972	7	3	3	3	3	0	0	0	5	3	4	3	3	6	3	0	6	0	0	0	0	0
02276409 10B LAKE OKEECHOBEE AT POINT 9 FLA LAT=27 09 30 LONG=080 47 10 LAKE/RESERVOIR STATE=12 COUNTY=093 DIST.=12																						
1969	6	6	6	6	6	0	6	0	6	6	0	6	6	4	0	0	6	0	0	0	0	0
1970	4	2	2	2	2	0	1	0	3	2	0	2	2	1	0	0	4	0	0	0	0	0
1971	8	4	4	4	4	0	0	0	5	4	2	4	4	8	3	0	8	0	0	0	0	0
1972	7	3	3	3	3	0	0	0	5	3	4	3	3	6	3	0	6	0	0	0	0	0
02276410 10B LAKE OKEECHOBEE AT POINT 10 FLA LAT=27 03 05 LONG=080 43 55 LAKE/RESERVOIR STATE=12 COUNTY=085 DIST.=12																						
1969	6	6	6	6	6	0	6	0	6	6	0	6	6	5	0	0	6	0	0	0	0	0
1970	2	1	1	1	1	0	1	0	2	1	0	1	1	0	0	0	2	0	0	0	0	0
02276411 10B LAKE OKEECHOBEE AT POINT 11 FLA LAT=27 01 00 LONG=080 40 15 LAKE/RESERVOIR STATE=12 COUNTY=085 DIST.=12																						
1969	23	12	12	12	12	0	12	0	21	12	0	12	12	21	0	0	21	0	0	0	0	0
1970	7	4	4	4	4	0	4	0	7	4	0	4	4	2	0	0	7	0	0	0	0	0
02276412 10B LAKE OKEECHOBEE AT POINT 12 FLA LAT=26 59 05 LONG=080 37 10 LAKE/RESERVOIR STATE=12 COUNTY=085 DIST.=12																						
1969	6	3	3	3	3	0	3	0	6	3	0	3	3	5	0	0	6	0	0	0	0	0
1970	5	3	3	3	3	0	1	0	4	3	0	3	3	1	0	0	5	0	0	0	0	0
1971	8	4	4	4	4	0	0	0	5	4	2	4	4	8	3	0	8	0	0	0	0	0
1972	6	3	3	3	3	0	0	0	5	3	3	3	3	6	3	0	6	0	0	0	0	0
02276413 10B LAKE OKEECHOBEE AT POINT 13 FLA LAT=26 55 55 LONG=080 40 55 LAKE/RESERVOIR STATE=12 COUNTY=099 DIST.=12																						
1969	6	6	6	6	6	0	6	0	6	6	0	6	6	4	0	0	6	0	0	0	0	0
1970	2	1	1	1	1	0	1	0	2	1	0	1	1	1	0	0	2	0	0	0	0	0
02276414 10B LAKE OKEECHOBEE AT POINT 14 FLA LAT=26 52 45 LONG=080 44 05 LAKE/RESERVOIR STATE=12 COUNTY=099 DIST.=12																						
1969	6	5	5	5	5	0	5	0	6	5	0	5	5	5	0	0	6	0	0	0	0	0
1970	2	1	1	1	1	0	1	0	2	1	0	1	1	1	0	0	2	0	0	0	0	0
02276415 10B LAKE OKEECHOBEE AT POINT 15 FLA LAT=26 55 30 LONG=080 47 55 LAKE/RESERVOIR STATE=12 COUNTY=099 DIST.=12																						
1969	6	6	6	6	6	0	6	0	6	6	0	6	6	4	0	0	6	0	0	0	0	0
1970	4	2	2	2	2	1	1	1	3	2	0	2	2	1	0	0	4	0	0	0	0	0
1971	8	4	4	4	4	0	0	0	5	4	2	4	4	8	3	0	8	0	0	0	0	0
1972	7	3	3	3	3	2	2	2	5	3	4	3	3	6	3	0	6	0	0	0	0	0

WATER YEAR	NO. SAMPL	D.S.	HARD-NESS	MAJ-OR CAT-IONS	SIL-ICA	ALU-MI-NUM	IRON	MAN-GA-NESE	MAJ-OR AN-IONS	FLU-O-RIDE	CAR-BON	NI-TRO-GEN	PHOS-PHO-ROUS	D.O.	BOD	COD	PH	PES-TI-CIDES	RAD-IO-CHEM-ICAL	BIO-LOG-IC	SEDMT SUS	SEDMT BED
02276416 10B LAKE OKEECHOBEE AT PAHOKEE FLA LAT=26 49 30 LONG=080 40 05 LAKE/RESERVOIR STATE=12 COUNTY=099 DIST.=12																						
1964	15	14	15	15	15	0	15	0	15	15	0	15	15	0	0	0	15	0	0	0	0	0
1965	3	3	3	3	3	0	3	0	3	3	0	3	3	0	0	0	3	0	0	0	0	0
1966	1	1	1	1	1	0	1	0	1	1	0	1	1	0	0	0	1	0	0	0	0	0
1967	2	2	2	2	2	0	2	0	2	2	0	2	0	0	0	0	2	0	0	0	0	0
1969	16	15	15	15	15	0	15	0	16	15	0	15	15	12	0	0	16	0	0	0	0	0
1970	12	7	7	7	7	0	7	2	8	7	1	11	9	5	2	0	8	0	0	0	0	0
1971	4	2	2	2	2	0	2	2	2	2	1	2	2	4	2	0	4	0	0	0	0	0
1972	4	2	2	2	2	0	2	2	3	2	2	2	2	4	2	0	4	0	0	0	0	0
02276417 10B LAKE OKEECHOBEE AT POINT 17 FLA LAT=27 04 46 LONG=080 53 23 LAKE/RESERVOIR STATE=12 COUNTY=043 DIST.=12																						
1969	2	2	2	2	2	0	2	0	2	2	0	2	2	2	0	0	2	0	0	0	0	0
02276418 10B LAKE OKEECHOBEE AT POINT 18 FLA LAT=26 48 52 LONG=080 56 50 LAKE/RESERVOIR STATE=12 COUNTY=043 DIST.=12																						
1969	2	2	2	2	2	0	2	0	2	2	0	2	2	1	0	0	2	0	0	0	0	0
1970	2	1	1	1	1	0	1	0	2	1	0	1	1	1	0	0	2	0	0	0	0	0
02276420 10B N FORK ST LUCI R NR WHITE CITY FLA LAT=27 22 26 LONG=080 20 33 STREAM STATE=12 COUNTY= DIST.=12																						
1960	1	1	1	1	1	0	1	0	1	0	0	1	0	0	0	0	1	0	0	0	0	0
02276437 10B HEADER CA AT ORANGE AVE NR FT PIERCE, LAT=27 26 50 LONG=080 29 51 STREAM STATE=12 COUNTY=111 DIST.=12																						
1969	2	1	1	1	1	0	1	0	1	1	0	1	1	0	0	0	1	1	0	0	0	0
02276455 10B RIM DITCH AT S49 NR WHITE CITY FLA LAT=27 20 16 LONG=080 30 49 STREAM STATE=12 COUNTY= DIST.=12																						
1971	1	1	1	1	1	0	0	0	1	1	0	1	1	0	0	0	1	0	0	0	0	0
02276496 10B NO FK ST LUCIE R AT WHITE CITY FLA LAT=27 22 26 LONG=080 20 33 STREAM STATE=12 COUNTY=111 DIST.=12																						
1944	3	2	3	3	0	0	0	0	3	0	0	2	0	0	0	0	3	0	0	0	0	0
1955	8	8	8	8	8	0	8	0	8	0	0	8	0	0	0	0	8	0	0	0	0	0
1956	9	9	9	9	9	0	9	0	9	0	0	9	0	0	0	0	9	0	0	0	0	0
1957	8	8	8	8	8	0	8	0	8	5	0	8	0	0	0	0	8	0	0	0	0	0
1958	8	8	8	8	8	0	8	0	8	0	0	8	0	0	0	0	8	0	0	0	0	0
1959	9	9	9	9	9	0	9	0	9	0	0	9	0	0	0	0	9	0	0	0	0	0
1960	1	1	1	1	1	0	1	0	1	0	0	1	0	0	0	0	1	0	0	0	0	0
1961	9	9	9	9	9	0	9	0	9	1	0	9	0	0	0	0	9	0	0	0	0	0
1962	11	10	11	11	11	0	11	0	11	1	0	11	0	0	0	0	11	0	0	0	0	0
1963	7	7	7	7	7	0	7	0	7	0	0	7	0	0	0	0	7	0	0	0	0	0
1964	7	6	7	7	7	0	6	0	7	0	0	7	0	0	0	0	7	0	0	0	0	0

WATER YEAR	NO. SAMPL	D.S.	HARD-NESS	MAJ-OR CAT-IONS	SIL-ICA	ALU-MI-NUM	IRON	MAN-GA-NESE	MAJ-OR AN-IONS	FLU-O-RIDE	CAR-BON	NI-TRO-GEN	PHOS-PHO-ROUS	D.O.	BOD	COD	PH	PES-TI-CIDES	RAD-IO-CHEM-ICAL	BIO-LOG-IC	SEDMT SUS	SEDMT BED
02276502 10B2 LAKE OKEECHOBEE POINT # 2										LAT=26 49 30 LONG=080 47 05					STREAM		STATE=12 COUNTY=			DIST.=12		
1965	1	1	1	1	1	0	1	0	1	1	0	1	1	0	0	0	1	0	0	0	0	0
02276506 10B2 LAKE OKEECHOBEE POINT # 6										LAT=26 59 45 LONG=080 55 00					STREAM		STATE=12 COUNTY=			DIST.=12		
1969	1	1	1	1	1	0	1	0	1	1	0	1	1	0	0	0	1	0	0	0	0	0
02276651 10B C-24 AT STATE ROAD 70 NEAR FT PIERCE F										LAT=27 22 03 LONG=080 32 48					STREAM		STATE=12 COUNTY=111			DIST.=12		
1969	2	2	2	2	2	0	1	0	2	2	0	2	1	0	0	0	2	1	0	0	0	0
02276670 10B RIM DITCH NR WHITE CITY FLA										LAT=27 20 16 LONG=080 20 33					STREAM		STATE=12 COUNTY=111			DIST.=12		
1956	9	9	9	9	9	0	9	0	9	0	0	9	0	0	0	0	9	0	0	0	0	0
1957	8	8	8	8	8	0	8	0	8	5	0	8	0	0	0	0	8	0	0	0	0	0
1958	7	7	7	7	7	0	7	0	7	0	0	7	0	0	0	0	7	0	0	0	0	0
1959	9	9	9	9	9	0	9	0	9	0	0	9	0	0	0	0	9	0	0	0	0	0
1963	3	3	3	3	3	0	3	0	3	0	0	3	0	0	0	0	3	0	0	0	0	0
02276708 10B RIM DITCH AT S49 NR WHITE CITY FLA										LAT=27 20 16 LONG=080 30 49					STREAM		STATE=12 COUNTY=111			DIST.=12		
1965	1	1	1	1	1	0	0	0	1	1	0	1	0	0	0	0	0	0	0	0	0	0
1970	1	1	1	1	1	0	1	0	1	1	0	1	0	0	0	0	1	0	0	0	0	0
1972	2	1	1	1	1	0	0	0	1	1	1	1	1	0	0	0	1	0	0	0	0	0
02276767 10B C-23 AT BLUEFIELDS NR FT PIERCE FLA										LAT=27 15 57 LONG=080 34 46					STREAM		STATE=12 COUNTY=111			DIST.=12		
1965	1	1	1	1	1	0	1	0	1	1	0	1	1	0	0	0	1	0	0	0	0	0
02276800 MONREVE RANCH DRAINAGE CA NR STUART										LAT=27 03 40 LONG=080 19 11					STREAM		STATE=12 COUNTY=			DIST.=12		
1968	1	1	1	1	1	0	1	1	1	1	0	1	1	1	0	0	1	0	0	0	0	0
1969	1	0	1	1	0	0	0	0	1	0	0	0	0	1	0	0	0	0	0	0	0	0
1970	1	1	1	1	1	0	0	0	1	1	0	1	1	1	0	0	1	0	0	0	0	0
02276802 10B CANAL 23 AT S-48 NEAR PALM CITY FLA										LAT=27 12 05 LONG=080 17 51					STREAM		STATE=12 COUNTY=085			DIST.=12		
1969	1	1	1	1	1	0	0	0	1	1	0	1	0	0	0	0	1	0	0	0	0	0
1970	1	1	1	1	1	0	1	0	1	1	0	1	0	0	0	0	1	0	0	0	0	0
02276870 10B ST LUCIE CANAL AT LAKE OKEECHOBEE FLA										LAT=26 59 00 LONG=080 37 00					STREAM		STATE=12 COUNTY=085			DIST.=12		
1955	8	8	8	8	8	0	8	0	8	0	0	8	0	0	0	0	8	0	0	0	0	0
1956	9	9	9	9	9	0	9	0	9	1	0	9	0	0	0	0	9	0	0	0	0	0
1957	7	7	7	7	7	0	7	0	7	4	0	7	0	0	0	0	7	0	0	0	0	0
1958	11	11	11	11	11	0	11	0	11	1	0	11	0	0	0	0	11	0	0	0	0	0

WATER YEAR	NO. SAMPL	D.S.	HARD-NESS	MAJ-OR CAT-IONS	SIL-ICA	ALU-MI-NUM	IRON	MAN-GA-NESE	MAJ-OR AN-IONS	FLU-O-RIDE	CAR-BON	NI-TRO-GEN	PHOS-PHO-ROUS	D.O.	BOD	COD	PH	PES-TI-CIDES	RAD-IO-CHEM-ICAL	BIO-LOG-IC	SEDMT SUS	SEDMT BED
02276870 10B ST LUCIE CANAL AT LAKE OKEECHOBEE FLA LAT=26 59 00 LONG=080 37 00 STREAM STATE=12 COUNTY=085 DIST.=12																						
1959	10	10	10	10	10	0	10	0	10	1	0	10	0	0	0	0	10	0	0	0	0	0
1961	12	12	12	12	12	0	12	0	12	0	0	12	0	0	0	0	12	0	0	0	0	0
1962	11	11	11	11	11	0	11	0	11	0	0	11	0	0	0	0	11	0	0	0	0	0
1963	6	6	6	6	6	0	6	0	6	0	0	6	0	0	0	0	6	0	0	0	0	0
1964	7	7	7	7	7	0	6	0	7	1	0	7	0	0	0	0	7	0	0	0	0	0
1969	18	9	9	9	9	0	9	0	18	9	0	9	9	13	0	0	18	0	0	0	0	0
1970	6	3	3	3	3	0	3	0	6	3	0	3	3	4	0	0	6	0	0	0	0	0
02276984 10B MCNREVE RANCH DRAINAGE CA NR STUART FL LAT=27 03 40 LONG=080 19 11 STREAM STATE=12 COUNTY=085 DIST.=12																						
1967	1	1	1	1	1	0	1	1	1	1	0	1	1	1	0	0	1	0	0	0	0	0
02277000 10B ST LUCIE CA AT LOCK NEAR STUART FLA LAT=27 06 39 LONG=080 17 06 STREAM STATE=12 COUNTY=085 DIST.=12																						
1955	8	8	8	8	8	0	8	0	8	0	0	8	0	0	0	0	8	0	0	0	0	0
1956	9	9	9	9	9	0	9	0	9	1	0	9	0	0	0	0	9	0	0	0	0	0
1957	8	7	8	8	8	0	8	0	8	5	0	8	0	0	0	0	8	0	0	0	0	0
1958	8	8	8	8	8	0	8	0	8	0	0	8	0	0	0	0	8	0	0	0	0	0
1959	8	8	8	8	8	0	8	0	8	1	0	8	0	0	0	0	8	0	0	0	0	0
1960	9	9	9	9	9	0	9	0	9	1	0	8	0	0	0	0	9	0	0	0	0	0
1961	11	11	11	11	11	0	11	0	11	0	0	11	0	0	0	0	11	0	0	0	0	0
1962	11	10	11	11	11	0	11	0	11	1	0	11	0	0	0	0	11	0	0	0	0	0
1963	6	6	6	6	6	0	6	0	6	0	0	6	0	0	0	0	6	0	0	0	0	0
1964	7	6	7	7	7	0	6	0	7	1	0	7	0	0	0	0	7	0	0	0	0	0
1966	2	2	2	2	2	0	2	1	2	2	0	2	2	0	0	0	2	0	0	0	0	0
1967	11	10	10	11	10	0	10	2	11	10	0	10	2	0	0	0	10	0	0	0	0	0
1968	12	4	4	4	4	0	4	0	4	4	0	10	9	0	0	0	4	0	0	0	0	0
1969	17	5	5	5	5	0	4	0	5	5	0	16	12	0	0	0	5	0	0	0	0	0
1970	16	4	4	4	5	0	2	2	4	4	1	15	14	2	2	0	5	0	0	0	0	0
1971	8	2	2	2	4	0	2	2	2	2	2	4	4	5	2	0	3	0	0	0	0	0
1972	4	2	2	2	2	0	2	2	2	2	1	2	2	4	2	0	4	0	0	0	0	0
02277110 10B ST LUCIE ESTUARY AT A1A BR NR STUART LAT=27 11 54 LONG=080 12 26 ESTUARY STATE=12 COUNTY=085 DIST.=12																						
1969	1	0	0	0	0	0	0	0	0	0	0	0	0	0	0	0	0	1	0	0	0	0
1970	4	0	0	0	0	0	0	0	0	0	0	0	0	0	0	0	0	4	0	0	0	0
1971	4	0	0	0	0	0	0	0	0	0	0	0	0	0	0	0	0	4	0	0	0	0
1972	5	0	0	0	1	0	0	0	0	0	1	1	1	2	1	0	1	3	0	0	0	0
1973	6	0	0	0	3	0	0	0	0	0	3	3	3	6	3	1	3	0	0	0	0	0

WATER YEAR	NO. SAMPL	D.S.	HARD-NESS	MAJ-OR CAT-ICNS	SIL-ICA	ALU-MI-NUM	IRON	MAN-GA-NESE	MAJ_OR AN-IONS	FLU-O-RIDE	CAR-BON	NI_TRO-GEN	PHOS_PHO-ROUS	D.O.	BOD	COD	PH	PES-TI-CIDES	RAD_IO-CHEM-ICAL	BIO-LOG-IC	SEDMT SUS	SEDMT BED
02277600 10B LOXAHATCHEE RIVER NR JUPITER FLA LAT=26 56 20 LONG=080 10 30 STREAM STATE=12 COUNTY= DIST.=12																						
1971	1	0	1	1	1	0	1	1	1	1	0	1	1	0	0	C	1	0	C	C	C	C
1972	2	1	1	1	1	0	1	1	2	1	1	1	1	2	1	0	2	1	C	0	0	0
1973	2	1	1	1	1	0	1	1	2	1	1	1	1	2	1	C	2	1	C	1	0	0
02277700 10B SWF LOXAHATCHEE R AT S 46 NR JUPITER F LAT=26 56 02 LONG=080 08 31 STREAM STATE=12 COUNTY=099 DIST.=12																						
1957	9	9	9	9	9	0	9	0	9	6	0	9	0	0	0	C	9	0	0	0	C	C
1961	12	12	12	12	12	0	12	0	12	2	0	12	0	0	0	0	12	0	0	0	C	C
1962	3	3	3	3	3	0	3	0	3	0	0	3	0	0	0	C	3	C	C	0	0	0
1963	8	8	8	8	8	0	8	0	8	0	0	8	0	0	0	0	8	C	C	0	0	C
1964	2	2	2	2	2	0	2	0	2	0	0	2	0	0	0	C	2	0	0	0	0	0
1969	1	1	1	1	1	0	0	0	1	1	0	1	0	0	0	0	0	0	C	0	0	C
1970	1	1	1	1	1	0	1	0	1	1	0	1	0	0	0	C	1	0	0	0	0	0
02277900 10B CANAL M NEAR MANGONIA PARK FLA LAT=26 45 00 LONG=080 06 33 STREAM STATE=12 COUNTY=099 DIST.=12																						
1970	2	2	2	2	2	1	1	1	2	2	0	2	2	1	1	C	2	C	C	0	0	C
1971	2	0	0	0	1	0	0	0	C	0	0	1	1	2	0	0	0	0	C	0	C	C
02277950 10B CANAL 17 ABOVE S-44 NEAR LAKE PARK FLA LAT=26 49 01 LONG=080 04 55 STREAM STATE=12 COUNTY=099 DIST.=12																						
1970	2	1	1	1	1	1	1	1	1	1	0	1	1	0	2	0	1	0	C	0	C	C
02278000 10B W PALM BCH CA AT HGS-5 AT CANAL POINT LAT=26 51 50 LONG=080 37 55 STREAM STATE=12 COUNTY=099 DIST.=12																						
1940	1	0	1	0	0	0	0	0	1	0	0	0	C	0	0	C	1	0	0	0	0	C
1941	1	1	1	1	0	0	0	0	1	0	0	0	0	0	0	C	0	0	C	0	0	0
1945	4	4	4	4	0	C	0	0	4	0	0	4	0	0	0	0	4	0	C	0	C	C
1950	1	1	1	1	0	0	0	0	1	0	0	1	0	0	0	C	1	C	C	0	0	0
1951	5	4	4	4	0	C	0	0	4	0	0	4	0	0	0	C	4	C	C	C	C	C
1952	3	3	3	3	0	0	0	0	3	0	C	3	0	0	0	C	3	C	C	0	0	0
1953	2	2	2	2	0	0	0	0	2	0	0	2	0	0	0	0	2	C	0	0	C	C
1954	10	10	10	10	10	0	10	0	10	10	0	10	0	0	0	C	10	0	C	0	C	C
1955	11	11	11	11	11	0	11	0	11	1	0	11	0	0	0	0	11	C	C	0	C	C
1956	9	9	9	9	9	0	9	0	9	2	0	9	0	0	0	0	9	C	C	C	C	C
1957	7	7	7	7	7	0	7	0	7	5	0	6	0	0	0	0	7	C	C	0	C	C
1958	11	11	11	11	11	0	11	0	11	1	0	11	0	0	0	0	11	0	0	0	0	C
1959	12	11	11	11	11	0	11	0	11	3	0	11	0	0	0	0	11	C	C	0	0	0
1960	9	9	9	9	9	0	9	0	9	0	0	9	0	0	0	0	9	C	C	0	C	C
1961	27	27	27	27	27	0	27	0	27	3	0	26	0	0	0	C	27	0	C	0	0	0
1962	11	11	11	11	11	0	11	0	11	0	0	11	0	0	0	0	11	0	C	0	C	C

WATER YEAR	NO. SAMPL	D.S.	HARD-NESS	MAJ-OR CAT-ICNS	SIL-ICA	ALU-MI-NUM	IRON	MAN-GA-NESE	MAJ_OR AN-IONS	FLU-O-RIDE	CAR-BON	NI_TRC-GEN	PHOS_PHO-ROUS	D.O.	BOD	CCD	PH	PES-TI-CIDES	RAC_IC-CHEM-ICAL	BIC-LOG-IC	SEDMT SUS	SEDMT BED
02278000 10B W PALM BCH CA AT HGS-5 AT CANAL POINT LAT=26 51 50 LONG=080 37 55 STREAM STATE=12 CCUNTY=099 DIST.=12																						
1963	8	6	7	7	7	0	7	0	7	0	0	7	0	0	0	0	7	0	0	0	0	0
1964	7	6	6	6	6	0	5	1	6	1	0	6	0	0	0	0	6	0	0	0	0	0
1965	1	0	0	0	0	0	0	0	0	0	0	0	0	0	0	0	0	0	0	0	0	0
1966	1	1	1	1	1	0	1	1	1	1	0	1	1	0	0	0	1	0	0	0	0	0
1967	7	7	7	7	7	0	7	1	7	7	0	7	1	0	0	0	7	0	0	0	0	0
1968	15	8	8	8	8	0	8	1	8	8	0	14	8	1	0	0	8	0	0	0	0	0
1969	24	11	11	11	11	0	11	0	11	11	0	23	21	7	0	0	11	0	0	0	0	0
1970	17	6	6	6	7	2	5	3	6	6	1	16	17	4	2	0	6	0	0	0	0	0
1971	11	2	2	2	8	0	2	2	2	2	2	8	8	4	2	0	4	0	0	0	0	0
1972	14	2	2	2	9	0	2	2	3	2	2	9	9	4	2	0	4	0	0	0	0	0
1973	2	0	0	0	1	0	0	0	0	0	0	1	1	0	0	0	0	0	0	0	0	0
02278002 10B W PALM BCH CA BL HGS-5 AT CANAL POINT LAT=26 51 45 LONG=080 37 50 STREAM STATE=12 CCUNTY=099 DIST.=12																						
1969	1	0	1	1	0	0	0	0	1	0	0	0	0	1	0	0	0	0	0	0	0	0
1972	6	0	0	0	3	0	1	1	4	0	3	3	3	6	1	0	4	0	0	0	0	0
1973	6	1	1	1	3	0	1	1	4	1	3	3	3	6	1	0	4	1	0	0	0	0
02278010 10B W PALM BCH CA AT BIG MOUND CA NR CA PT LAT=26 45 00 LONG=080 29 00 STREAM STATE=12 CCUNTY=099 DIST.=12																						
1945	2	1	2	1	0	0	0	0	2	0	0	1	0	0	0	0	1	0	0	0	0	0
02278030 10B W PALM BCH CA AT 20 MI BEND NR LOXAHAT LAT=26 41 00 LONG=080 23 00 STREAM STATE=12 CCUNTY=099 DIST.=12																						
1950	9	7	9	9	9	0	8	0	9	8	0	9	0	0	0	0	9	0	0	0	0	0
02278450 10B WEST PALM BCH CA AB S-5A NR LOXAHATCHE LAT=26 41 05 LONG=080 22 15 STREAM STATE=12 CCUNTY=099 DIST.=12																						
1960	10	10	10	10	10	0	10	0	10	0	0	10	0	0	0	0	10	0	0	0	0	0
1961	10	10	10	10	10	0	10	0	10	0	0	9	0	0	0	0	10	0	0	0	0	0
1962	11	10	11	11	10	0	10	0	11	0	0	10	0	0	0	0	11	0	0	0	0	0
1963	7	7	7	7	7	0	7	0	7	0	0	7	0	0	0	0	7	0	0	0	0	0
1964	7	6	7	7	7	0	5	0	7	1	0	7	0	0	0	0	7	0	0	0	0	0
1965	2	2	2	2	2	0	1	0	2	2	0	2	0	0	0	0	2	0	0	0	0	0
1966	1	1	1	1	1	0	1	0	1	1	0	1	1	0	0	0	1	0	0	0	0	0
1967	2	2	2	2	2	0	2	2	2	2	0	2	2	2	0	0	2	0	0	0	0	0
1968	8	8	8	8	8	0	8	1	8	8	0	8	2	1	0	0	8	0	0	0	0	0
1969	6	5	6	6	5	0	3	0	6	5	0	5	0	1	0	0	5	0	0	0	0	0
1970	4	2	2	2	3	0	0	0	2	2	0	3	2	1	0	0	2	0	0	0	0	0
1971	6	1	1	1	4	0	0	0	1	1	0	4	4	2	0	0	1	0	0	0	0	0
1972	10	0	0	0	5	0	1	1	6	0	4	5	5	4	1	0	6	0	0	0	0	0

WATER YEAR	NO. SAMPL	D.S.	HARD-NESS	MAJ-OR CAT-ICNS	SIL-ICA	ALU-MI-NUM	IRCN	MAN-GA-NESE	MAJ_CR AN-IONS	FLU-O-RIDE	CAR-BON	NI_TRO-GEN	PHOS_PHO-ROUS	D.O.	BOD	COD	PH	PES-TI-CIDES	RAD_IO-CHEM-ICAL	BIO-LOG-IC	SEDMT SUS	SEDMT BED
02278450 10B WEST PALM BCH CA AB S-5A NR LOXAHATCHE LAT=26 41 05 LONG=080 22 15															STREAM		STATE=12 COUNTY=099 DIST.=12					
1973	6	1	1	1	3	0	1	1	4	1	3	3	3	6	1	0	4	1	0	0	0	0
02278500 10B DIV TO CON A1 AT S-5A AND S-5AS NR LOX LAT=26 41 00 LONG=080 22 10															STREAM		STATE=12 COUNTY=099 DIST.=12					
1969	1	1	1	1	1	0	1	0	1	1	0	1	1	0	0	0	1	0	0	0	0	0
1970	1	1	1	1	1	0	1	1	1	1	0	1	1	0	0	0	1	1	0	0	0	0
02278501 10B CCN AREA NO 1 BL S-5 COMP NR LOX LAT=26 41 00 LONG=080 22 10															STREAM		STATE=12 COUNTY=099 DIST.=12					
1969	1	0	1	1	0	0	0	0	1	0	0	0	0	1	0	0	0	0	0	0	0	0
1970	2	1	1	1	1	1	1	1	1	1	2	1	1	0	0	0	1	2	0	0	0	0
02278520 10B W PALM BCH CA AB S-5A-W NR LOXAHATCHEE LAT=26 41 05 LONG=080 22 00															STREAM		STATE=12 COUNTY= DIST.=12					
1968	1	1	1	1	1	0	1	1	1	1	0	1	1	1	0	0	1	0	0	0	0	0
02278530 10B LEVEE 8 CA AT S76 NR CA POINT LAT=26 55 40 LONG=080 34 50															STREAM		STATE=12 COUNTY= DIST.=12					
1961	11	11	11	11	11	0	11	0	11	0	0	10	0	0	0	0	11	0	0	0	0	0
1962	6	6	6	6	6	0	6	0	6	0	0	5	0	0	0	0	6	0	0	0	0	0
1963	3	3	3	3	3	0	3	0	3	0	0	3	0	0	0	0	3	0	0	0	0	0
1964	5	5	5	5	5	0	4	0	5	1	0	5	0	0	0	0	5	0	0	0	0	0
02278550 10B LEVEE 8 CA AT W PALM BCH CA NR LOXA, F LAT=26 41 05 LONG=080 21 35															STREAM		STATE=12 COUNTY=099 DIST.=12					
1961	11	11	11	11	11	0	11	0	11	0	0	11	0	0	0	0	11	0	0	0	0	0
1962	6	6	6	6	6	0	6	0	6	0	0	6	0	0	0	0	6	0	0	0	0	0
1963	6	6	6	6	6	0	6	0	6	0	0	6	0	0	0	0	6	0	0	0	0	0
1964	8	7	8	8	8	0	7	0	8	1	0	8	0	0	0	0	8	0	0	0	0	0
1965	1	1	1	1	1	0	1	0	1	1	0	1	0	0	0	0	1	0	0	0	0	0
1967	2	0	0	1	0	0	0	0	1	1	0	0	0	1	0	0	1	0	0	0	0	0
1968	2	2	2	2	2	0	2	1	2	2	0	2	1	1	0	0	2	0	0	0	0	0
1969	3	1	2	2	1	0	1	0	2	1	0	2	2	1	0	0	1	0	0	0	0	0
1970	2	1	1	1	1	0	0	0	1	1	0	1	1	1	0	0	1	0	0	0	0	0
1971	4	0	0	0	2	0	0	0	0	0	0	2	2	2	0	0	0	0	0	0	0	0
02278600 10B W PALM BCH CA BL S5AE NR LOXAHATCHEE F LAT=26 41 05 LONG=080 21 50															STREAM		STATE=12 COUNTY=099 DIST.=12					
1967	1	1	1	1	1	0	1	1	1	1	0	1	1	1	0	0	1	0	0	0	0	0
1968	1	1	1	1	1	0	1	0	1	1	0	1	0	1	0	0	1	0	0	0	0	0
1969	1	0	1	1	0	0	0	0	1	0	0	0	0	1	0	0	0	0	0	0	0	0
1970	1	1	1	1	1	0	0	0	1	1	0	1	1	1	0	0	1	0	0	0	0	0
1971	2	0	0	0	1	0	0	0	0	0	0	1	1	2	0	0	0	0	0	0	0	0

WATER YEAR	NO. SAMPL	D.S.	HARD-NESS	MAJ-OR CAT-ICNS	SIL-ICA	ALU-MI-NUM	IRON	MAN-GA-NESE	MAJ_OR AN-IONS	FLU-O-RIDE	CAR-BON	NI_TRC-GEN	PHOS_PHO-ROUS	D.O.	BOD	CCD	PH	PES-TI-CIDES	RAD_IC-CHEM-ICAL	BIC-LOG-IC	SEDMT SUS	SEDMT BED
02278727 10B W PALM BCH CA AT LOXAHATCHEE FLA LAT=26 41 00 LONG=080 17 00 STREAM STATE=12 CCUNTY=C99 DIST.=12																						
1951	36	34	36	36	35	0	35	0	36	35	0	36	0	0	0	0	36	0	0	0	0	0
1952	30	29	30	30	30	0	30	0	30	30	0	30	0	0	0	0	30	0	0	0	0	0
02278818 10B W PALM BCH CA AT PGLINE PC NR LOXAHATC LAT=26 41 00 LONG=080 12 00 STREAM STATE=12 CCUNTY=C99 DIST.=12																						
1954	9	9	9	9	9	0	8	0	9	9	0	9	0	0	0	0	9	0	0	0	0	0
1955	10	10	10	10	10	0	10	0	10	1	0	10	0	0	0	0	10	0	0	0	0	0
1956	8	8	8	8	8	0	8	0	8	1	0	8	0	0	0	0	8	0	0	0	0	0
1957	7	7	7	7	7	0	7	0	7	4	0	7	0	0	0	0	7	0	0	0	0	0
02279000 10B WEST PALM BCH CA AT WEST PALM BCH, FLA LAT=26 38 40 LONG=080 03 32 STREAM STATE=12 CCUNTY=C99 DIST.=12																						
1967	1	1	1	1	1	0	1	1	1	1	0	1	1	1	0	0	1	0	0	0	0	0
1968	2	2	2	2	2	0	2	0	2	2	0	2	0	1	0	0	2	0	0	0	0	0
1969	1	0	1	1	0	0	0	0	1	0	0	0	0	1	0	0	0	0	0	0	0	0
1970	2	2	2	2	2	1	1	1	2	2	0	2	2	1	1	0	2	0	0	0	0	0
1971	3	1	1	1	2	1	1	1	1	1	0	2	2	2	1	0	1	0	0	0	0	0
02279500 10B BCYNTON CANAL AT BCYNTON BEACH FLA LAT=26 32 20 LONG=080 03 10 STREAM STATE=12 CCUNTY=099 DIST.=12																						
1970	1	1	1	1	1	1	1	1	1	1	0	1	1	0	1	0	1	0	0	0	0	0
02280000 10B HILLSBORO CA AT HGS-4 AT LK OKEECHOBEE LAT=26 42 00 LONG=080 43 00 STREAM STATE=12 CCUNTY=099 DIST.=12																						
1954	10	10	10	10	10	0	9	0	10	10	0	10	0	0	0	0	10	0	0	0	0	0
1955	1	1	1	1	1	0	1	0	1	1	0	1	0	0	0	0	1	0	0	0	0	0
02280500 10B HILLSBORO CA BL HGS-4 NR SOUTH BAY, FL LAT=26 42 00 LCNG=080 42 45 STREAM STATE=12 CCUNTY=C99 DIST.=12																						
1950	1	1	1	1	0	0	0	0	1	0	0	1	0	0	0	0	1	0	0	0	0	0
1951	4	4	4	4	0	0	0	0	4	0	0	4	0	0	0	0	4	0	0	0	0	0
1952	3	3	3	3	0	0	0	0	3	0	0	3	0	0	0	0	3	0	0	0	0	0
1953	2	2	2	2	0	0	0	0	2	0	0	2	0	0	0	0	2	0	0	0	0	0
1954	10	10	10	10	10	0	9	0	10	10	0	10	0	0	0	0	10	0	0	0	0	0
1955	1	1	1	1	1	0	1	0	1	1	0	1	0	0	0	0	1	0	0	0	0	0
1957	2	2	2	2	2	0	2	0	2	0	0	2	0	0	0	0	2	0	0	0	0	0
1958	11	11	11	11	11	0	11	0	11	1	0	11	0	0	0	0	11	0	0	0	0	0
1959	8	8	8	8	8	0	8	0	8	1	0	8	0	0	0	0	8	0	0	0	0	0
1960	21	21	21	21	21	0	21	0	21	0	0	21	0	0	0	0	21	0	0	0	0	0
1961	22	22	22	22	22	0	22	0	22	2	0	20	0	0	0	0	22	0	0	0	0	0
1962	12	11	12	12	11	0	11	0	12	0	0	11	0	0	0	0	12	0	0	0	0	0
1963	8	7	7	7	7	0	7	0	7	0	0	7	0	0	0	0	7	0	0	0	0	0
1964	9	6	6	6	6	0	5	1	6	1	0	6	0	0	0	0	6	0	0	0	0	0

WATER YEAR	NO. SAMPL	D.S.	HARD-NESS	MAJ-OR CAT-IONS	SIL-ICA	ALU-MI-NUM	IRON	MAN-GA-NESE	MAJ-OR AN-IONS	FLU-O-RIDE	CAR-BON	NI-TRO-GEN	PHOS-PHO-ROUS	D.O.	BOD	COD	PH	PES-TI-CIDES	RAD-IO-CHEM-ICAL	BIO-LOG-IC	SEDMT SUS	SEDMT BED
02280500 10B HILLSBORO CA BL HGS-4 NR SOUTH BAY, FL LAT=26 42 00 LONG=080 42 45 STREAM STATE=12 COUNTY=099 DIST.=12																						
1965	3	0	0	0	0	0	0	0	0	0	0	0	0	0	0	0	0	0	0	0	0	0
1966	1	1	1	1	1	0	1	1	1	1	0	1	1	0	0	0	1	0	0	0	0	0
1967	4	4	4	4	4	0	4	1	4	4	0	4	1	0	0	0	4	0	0	0	0	0
1968	15	8	8	8	8	0	8	1	8	8	0	14	9	1	0	0	9	0	0	0	0	0
1969	15	3	3	3	3	0	3	0	3	3	0	14	12	0	0	0	3	0	0	0	0	0
1970	13	3	3	3	4	0	1	1	3	3	0	12	13	2	1	0	3	0	0	0	0	0
1971	4	1	1	1	3	0	1	1	1	1	1	3	3	2	1	0	2	0	0	0	0	0
1972	7	0	0	0	4	0	0	0	0	0	0	4	4	0	0	0	0	0	0	0	0	0
02280600 10B HILLSBORO CA AT BELLE GLADE FLA LAT=26 41 20 LONG=080 40 35 STREAM STATE=12 COUNTY=099 DIST.=12																						
1945	2	2	2	2	0	0	0	0	2	0	0	2	0	0	0	0	2	0	0	0	0	0
1950	1	0	1	1	0	0	0	0	1	0	0	1	0	0	0	0	1	0	0	0	0	0
1951	4	4	4	4	0	0	0	0	4	0	0	4	0	0	0	0	4	0	0	0	0	0
1952	3	3	3	3	0	0	0	0	3	0	0	3	0	0	0	0	3	0	0	0	0	0
1953	2	2	2	2	0	0	0	0	2	0	0	2	0	0	0	0	2	0	0	0	0	0
1955	8	8	8	8	8	0	8	0	8	0	0	8	0	0	0	0	8	0	0	0	0	0
1956	9	9	9	9	9	0	9	0	9	1	0	9	0	0	0	0	9	0	0	0	0	0
1957	3	3	3	3	3	0	3	0	3	3	0	3	0	0	0	0	3	0	0	0	0	0
02281000 10B HILLSBORO CA AT CROSS CA NR BELLE GLAD LAT=26 38 40 LONG=080 35 00 STREAM STATE=12 COUNTY=099 DIST.=12																						
1945	1	0	1	0	0	0	0	0	1	0	0	0	0	0	0	0	0	0	0	0	0	0
02281050 10B HILLSBORO CA AT SHAWANO FLA LAT=26 33 00 LONG=080 31 00 STREAM STATE=12 COUNTY=099 DIST.=12																						
1945	2	2	2	2	0	0	0	0	2	0	0	2	0	0	0	0	2	0	0	0	0	0
1950	12	10	12	11	11	0	10	0	12	11	0	12	0	0	0	0	12	0	0	0	0	0
1951	39	38	39	39	39	0	38	0	39	39	0	38	0	0	0	0	39	0	0	0	0	0
1952	28	27	28	28	28	0	28	0	28	28	0	28	0	0	0	0	28	0	0	0	0	0
02281190 10B LEVEE 6 CA AT S-6 NR SHAWANO FLA LAT=26 27 50 LONG=080 26 30 STREAM STATE=12 COUNTY=099 DIST.=12																						
1967	1	1	1	1	1	0	1	1	1	1	0	1	1	1	0	0	1	0	0	0	0	0
1968	1	1	1	1	1	0	1	1	1	1	0	1	1	1	0	0	1	0	0	0	0	0
02281200 10B HILLSBORO CANAL AT S-6 NR SHAWANO FLA LAT=26 28 20 LONG=080 26 45 STREAM STATE=12 COUNTY=099 DIST.=12																						
1945	1	1	1	1	0	0	0	0	1	0	0	1	0	0	0	0	1	0	0	0	0	0
1950	7	6	7	7	6	0	6	0	7	7	0	7	0	0	0	0	7	0	0	0	0	0
1951	39	38	38	39	39	0	38	0	39	39	0	38	0	0	0	0	39	0	0	0	0	0
1952	27	26	27	27	27	0	27	0	27	27	0	27	0	0	0	0	27	0	0	0	0	0
1966	1	1	1	1	1	0	1	1	1	1	0	1	1	0	0	0	1	0	0	0	0	0

WATER YEAR	NO. SAMPL	D.S.	HARD-NESS	MAJ-OR CAT-IONS	SIL-ICA	ALU-MI-NUM	IRON	MAN-GA-NESE	MAJ_ OR AN-IONS	FLU-O-RIDE	CAR-BON	NI_ TRO-GEN	PHOS_ PHO-ROUS	D.O.	BOD	COD	PH	PES-TI-CIDES	RAD_ IO-CHEM-ICAL	BIO-LOG-IC	SEDMT SUS	SEDMT BED
02281200 10B HILLSBORO CANAL AT S-6 NR SHAWANO FLA LAT=26 28 20 LONG=080 26 45 STREAM STATE=12 COUNTY=099 DIST.=12																						
1967	1	1	1	1	1	0	1	1	1	1	0	1	1	0	0	0	1	0	0	0	0	0
1968	1	1	1	1	1	0	1	1	1	1	0	1	1	1	0	0	1	0	0	0	0	0
1972	6	0	0	0	3	0	1	1	3	0	2	3	3	4	1	0	4	0	0	0	0	0
1973	6	1	1	1	3	0	1	1	4	1	3	3	3	6	1	0	4	1	0	0	0	0
02281201 10B HILLS CA IN CON AREA 1 AT S-6 SHAWANO LAT=26 28 25 LONG=080 26 55 STREAM STATE=12 COUNTY=099 DIST.=12																						
1964	1	1	1	1	1	0	1	0	1	1	0	1	0	0	0	0	1	0	0	0	0	0
1968	1	1	1	1	1	0	1	1	1	1	0	1	1	1	0	0	1	0	0	0	0	0
02281274 10B EVERGLADES STATION 1-5 NR DELRAY BEACH LAT=26 40 21 LONG=080 21 40 STREAM STATE=12 COUNTY=099 DIST.=12																						
1956	1	1	1	1	1	0	1	0	1	0	0	1	0	0	0	0	1	0	0	0	0	0
1957	4	4	4	4	4	0	4	0	4	2	0	4	0	0	0	0	4	0	0	0	0	0
1958	2	2	2	2	2	0	2	0	2	0	0	2	0	0	0	0	2	0	0	0	0	0
1959	4	4	4	4	4	0	4	0	4	0	0	4	0	0	0	0	4	0	0	0	0	0
1960	5	5	5	5	5	0	5	0	5	0	0	5	0	0	0	0	5	0	0	0	0	0
1963	2	2	2	2	2	0	2	0	2	0	0	2	0	0	0	0	2	0	0	0	0	0
02281278 10B EVERGLADES STATION 1-7 NR DELRAY BEACH LAT=26 31 10 LONG=080 19 40 STREAM STATE=12 COUNTY=099 DIST.=12																						
1955	1	1	1	1	1	0	1	0	1	0	0	1	0	0	0	0	1	0	0	0	0	0
1956	2	2	2	2	2	0	2	0	2	0	0	2	0	0	0	0	2	0	0	0	0	0
1957	4	4	4	4	4	0	4	0	4	2	0	4	0	0	0	0	4	0	0	0	0	0
1958	4	4	4	4	4	0	4	0	4	0	0	4	0	0	0	0	4	0	0	0	0	0
1959	5	0	0	5	5	0	5	0	5	1	0	5	0	0	0	0	5	0	0	0	0	0
1960	8	5	5	8	8	0	8	0	8	0	0	8	0	0	0	0	8	0	0	0	0	0
1961	6	6	6	6	6	0	6	0	6	0	0	6	0	0	0	0	6	0	0	0	0	0
1962	1	1	1	1	1	0	1	0	1	0	0	1	0	0	0	0	1	0	0	0	0	0
1963	8	8	8	8	8	0	8	0	8	3	0	5	0	0	0	0	8	0	0	0	0	0
1964	10	9	10	10	10	0	8	0	10	3	0	10	0	0	0	0	10	0	0	0	0	0
02281280 10B HILLS CA AT INDIAN RN NR DRFLD BCH FLA LAT=26 22 00 LONG=080 20 00 STREAM STATE=12 COUNTY=099 DIST.=12																						
1945	2	2	2	2	0	0	0	0	2	0	0	2	0	0	0	0	1	0	0	0	0	0
02281282 10B EVERGLADES STATION 1-8 NR DELRAY BEACH LAT=26 30 00 LONG=080 13 15 STREAM STATE=12 COUNTY=099 DIST.=12																						
1956	5	5	5	5	5	0	5	0	5	0	0	5	0	0	0	0	5	0	0	0	0	0
1957	5	5	5	5	5	0	5	0	5	2	0	5	0	0	0	0	5	0	0	0	0	0
1960	5	5	5	5	5	0	5	0	5	0	0	5	0	0	0	0	5	0	0	0	0	0

WATER YEAR	NO. SAMPL	D.S.	HARD-NESS	MAJ-OR CAT-IONS	SIL-ICA	ALU-MI-NUM	IRON	MAN-GA-NESE	MAJ_OR AN-IONS	FLU-O-RIDE	CAR-BON	NI_TRO-GEN	PHOS_PHO-ROUS	D.O.	BOD	CCD	PH	PES-TI-CIDES	RAD_IC-CHEM-ICAL	BIO-LOG-IC	SEDMT SUS	SEDMT BED
02281286 10B EVERGLADES STA 1-10 NR DELRAY BCH FLA LAT=26 28 30 LONG=080 26 20 STREAM STATE=12 COUNTY=099 DIST.=12																						
1957	3	3	3	3	3	0	3	0	3	1	0	3	0	0	0	0	3	0	0	0	0	0
02281290 10B EVERGLADES STATION 1-9 NR DELRAY BEACH LAT=26 26 55 LONG=080 17 10 STREAM STATE=12 COUNTY=099 DIST.=12																						
1955	2	2	2	2	2	0	2	0	2	0	0	2	0	0	0	0	2	0	0	0	0	0
1956	3	3	3	3	3	0	3	0	3	0	0	3	0	0	0	0	3	0	0	0	0	0
1957	10	10	10	10	10	0	10	0	10	4	0	10	0	0	0	0	10	0	0	0	0	0
1958	5	5	5	5	5	0	5	0	5	0	0	5	0	0	0	0	5	0	0	0	0	0
1959	5	5	5	5	5	0	5	0	5	0	0	5	0	0	0	0	5	0	0	0	0	0
1960	8	4	4	8	8	0	8	0	8	0	0	8	0	0	0	0	8	0	0	0	0	0
1961	8	2	3	8	7	0	7	0	8	0	0	7	0	0	0	0	8	0	0	0	0	0
1962	1	1	1	1	1	0	1	0	1	0	0	1	0	0	0	0	1	0	0	0	0	0
1963	11	10	11	11	11	0	11	0	11	0	0	11	0	0	0	0	11	0	0	0	0	0
1964	10	8	9	9	9	0	7	0	10	3	0	9	0	0	0	0	9	0	0	0	0	0
02281294 10B EVERGLADES STA 1-11 NR DELRAY BCH FLA LAT=26 25 55 LONG=080 24 20 STREAM STATE=12 COUNTY=099 DIST.=12																						
1957	4	4	4	4	4	0	4	0	4	1	0	4	0	0	0	0	4	0	0	0	0	0
1960	4	4	4	4	4	0	4	0	4	0	0	4	0	0	0	0	4	0	0	0	0	0
02281295 10B EVERGLADES STA 1-15 NR DELRAY BEACH FL LAT=26 23 45 LONG=080 17 40 STREAM STATE=12 COUNTY=099 DIST.=12																						
1969	2	1	1	1	1	1	1	1	1	1	0	1	1	0	0	0	1	1	0	0	0	0
1970	3	2	2	2	2	1	2	2	2	2	2	2	2	0	0	0	2	3	0	0	0	0
1971	1	0	0	0	0	0	0	0	0	0	0	0	0	0	0	0	0	1	0	0	0	0
1972	8	1	1	1	4	0	2	2	5	1	3	4	4	8	1	0	6	0	0	0	0	0
1973	6	1	1	1	3	0	1	1	4	1	3	3	3	6	1	0	4	1	0	0	0	0
02281300 10B HILLSBORO CANAL AT S-39 NR DEERFIELD B LAT=26 21 20 LONG=080 17 58 STREAM STATE=12 COUNTY=099 DIST.=12																						
1958	5	5	5	5	5	0	5	0	5	0	0	5	0	0	0	0	5	0	0	0	0	0
1959	8	8	8	8	8	0	8	0	8	2	0	8	0	0	0	0	8	0	0	0	0	0
1960	8	8	8	8	8	0	8	0	8	0	0	8	0	0	0	0	8	0	0	0	0	0
1962	11	10	11	11	11	0	11	0	11	0	0	11	0	0	0	0	11	0	0	0	0	0
1963	7	6	7	7	7	0	7	0	7	1	0	7	0	0	0	0	7	0	0	0	0	0
1964	6	5	6	6	6	0	6	0	6	1	0	6	0	0	0	0	6	0	0	0	0	0
1965	5	4	4	4	4	0	3	0	4	4	0	4	0	0	0	0	4	0	0	0	0	0
1967	1	1	1	1	1	0	1	1	1	1	0	1	1	0	0	0	1	0	0	0	0	0
1968	4	4	4	4	4	0	4	1	4	4	0	4	3	1	0	0	4	0	0	0	0	0
1969	8	5	5	5	5	3	5	3	5	5	0	6	4	0	0	0	5	0	0	0	0	0
1970	10	5	5	5	7	3	4	4	5	5	2	9	9	3	1	0	5	1	0	0	0	0
1971	13	7	7	7	8	3	7	7	7	7	5	8	7	6	2	0	9	2	0	0	0	0

WATER YEAR	NO. SAMPL	D.S.	HARD-NESS	MAJ-OR CAT-IONS	SIL-ICA	ALU-MI-NUM	IRON	MAN-GA-NESE	MAJ-OR AN-ICNS	FLU-O-RIDE	CAR-BON	NI-TRO-GEN	PHOS-PHO-ROUS	D.O.	BOD	COD	PH	PES-TI-CICES	RAD-IO-CHEM-ICAL	BIO-LOG-IC	SEDMT SUS	SEDMT BED
02281300 10B HILLSBCRO CANAL AT S-39 NR DEERFIELD B LAT=26 21 20 LCNG=080 17 58 STREAM STATE=12 CCUNTY=099 DIST.=12																						
1972	15	4	4	4	8	0	4	4	7	3	4	8	8	8	5	0	10	3	0	2	0	0
02281301 10B HILLSBCRO CANAL BL S39 NR DEERFLC BCH LAT=26 21 20 LONG=080 17 50 STREAM STATE=12 CCUNTY=099 DIST.=12																						
1965	1	1	1	1	1	0	1	0	1	1	0	1	0	0	0	0	1	0	0	0	0	0
1970	1	1	1	1	1	0	1	1	1	1	0	1	1	1	0	0	1	0	0	0	0	0
1971	1	0	0	0	0	0	0	0	0	0	0	0	0	0	0	0	0	1	0	0	0	0
02281415 10B HILLSBCRO CA AT RGLINE RD NR DRFLC BCH LAT=26 19 30 LONG=080 12 10 STREAM STATE=12 CCUNTY=011 DIST.=12																						
1954	10	10	10	10	10	0	10	0	10	10	0	10	0	0	0	0	10	0	0	0	0	0
1955	9	9	9	9	9	0	9	0	9	1	0	9	0	0	0	0	9	0	0	0	0	0
1956	8	8	8	8	8	0	8	0	8	1	0	8	0	0	0	0	8	0	0	0	0	0
1957	8	8	8	8	8	0	8	0	8	4	0	8	0	0	0	0	8	0	0	0	0	0
02281419 10B EQUALIZING CANAL 1 NEAR GRNACRES CITY LAT=26 37 01 LCNG=080 12 16 STREAM STATE=12 CCUNTY=099 DIST.=12																						
1970	2	2	2	2	2	0	1	1	2	2	0	2	2	1	1	0	2	0	0	0	0	0
1971	2	0	0	0	1	0	0	0	0	0	0	1	1	2	0	0	0	0	0	0	0	0
02281425 10B EQUALIZING CA 1 NR DELRAY BCH FLA LAT=26 27 12 LONG=080 12 15 STREAM STATE=12 CCUNTY=099 DIST.=12																						
1970	2	2	2	2	2	0	1	1	2	2	0	2	2	1	1	0	2	0	0	0	0	0
1971	2	0	0	0	1	0	0	0	0	0	0	1	1	2	0	0	0	0	0	0	0	0
02281435 10B US HWY 441 CA NR DEERFIELD BEACH, FLA. LAT=26 19 35 LCNG=080 12 09 STREAM STATE=12 COLNTY=011 DIST.=12																						
1968	1	1	1	1	1	0	1	1	1	1	0	1	1	1	0	0	1	0	0	0	0	0
1969	1	0	1	1	0	0	0	0	1	0	0	0	0	1	0	0	0	0	0	0	0	0
02281500 10B HILLSBCRO CANAL NEAR DEERFIELD BEACH F LAT=26 19 39 LCNG=080 07 52 STREAM STATE=12 CCUNTY=011 DIST.=12																						
1944	10	10	10	10	0	0	0	0	10	0	0	10	0	0	0	0	10	0	0	0	0	0
1945	2	2	2	2	0	0	0	0	2	0	0	2	0	0	0	0	2	0	0	0	0	0
1962	2	2	2	2	2	0	2	0	2	2	0	2	0	0	0	0	2	0	0	0	0	0
1964	6	5	6	6	6	0	5	0	6	6	0	6	0	0	0	0	6	0	0	0	0	0
1968	5	4	4	4	4	0	4	1	4	4	0	4	1	1	0	0	4	0	0	0	0	0
1969	8	4	6	6	4	3	4	3	6	4	0	4	3	2	0	0	4	1	0	0	0	0
1970	3	2	2	2	2	1	2	2	2	2	1	2	2	1	0	0	2	1	0	0	0	0
1971	7	4	4	4	5	2	4	4	4	4	5	5	4	2	1	0	4	4	0	0	0	0
1972	10	3	3	3	5	0	3	3	6	3	3	5	5	6	4	0	8	3	0	2	0	0

WATER YEAR	NO. SAMPL	D.S.	HARD-NESS	MAJ-OR CAT-IONS	SIL-ICA	ALU-MI-NUM	IRON	MAN-GA-NESE	MAJ-OR AN-IONS	FLU-O-RIDE	CAR-BON	NI-TRO-GEN	PHOS-PHO-ROUS	D.O.	BOD	COD	PH	PES-TI-CIDES	RAD-IO-CHEM-ICAL	BIO-LOG-IC	SEDMT SUS	SEDMT BED
02281501 10B HILLSBORO CA BL CONTROL NR DEERFLD BCH LAT=26 19 39 LONG=080 07 51 STREAM STATE=12 COUNTY=011 DIST.=12																						
1964	6	5	6	6	6	0	5	0	6	6	0	6	0	0	0	0	6	0	0	0	0	0
1967	1	0	0	0	0	0	0	0	1	0	0	0	0	0	0	0	0	0	0	0	0	0
1969	1	0	1	1	0	0	0	0	1	0	0	0	0	1	0	0	0	0	0	0	0	0
02281513 10B EQUALIZING CANAL 3 NR GREENACRES CITY LAT=26 37 07 LONG=080 07 49 STREAM STATE=12 COUNTY=099 DIST.=12																						
1970	2	2	2	2	2	0	1	1	2	2	0	2	2	1	1	0	2	0	0	0	0	0
1971	2	0	0	0	1	0	0	0	0	0	0	1	1	2	0	0	0	0	0	0	0	0
02281532 10B EQUALIZING CANAL 3 NEAR DELRAY BEACH F LAT=26 27 27 LONG=080 07 52 STREAM STATE=12 COUNTY=099 DIST.=12																						
1970	1	1	1	1	1	0	0	0	1	1	0	1	1	1	0	0	1	0	0	0	0	0
1971	2	0	0	0	1	0	0	0	0	0	0	1	1	2	0	0	0	0	0	0	0	0
02281544 10B EQUALIZING CANAL 3 NEAR BOCA RATON FLA LAT=26 22 04 LONG=080 07 46 STREAM STATE=12 COUNTY=099 DIST.=12																						
1970	1	1	1	1	1	0	0	0	1	1	0	1	1	1	0	0	1	0	0	0	0	0
1971	2	0	0	0	1	0	0	0	0	0	0	1	1	2	0	0	0	0	0	0	0	0
02281569 10B LAKE CLARK NR LAKE WORTH FLA LAT=26 37 55 LONG=080 04 32 LAKE/RESERVOIR STATE=12 COUNTY=099 DIST.=12																						
1970	2	2	2	2	2	1	1	1	2	2	0	2	2	1	1	0	2	0	0	0	0	0
1971	2	0	0	0	1	0	0	0	0	0	0	1	1	2	0	0	0	0	0	0	0	0
02281577 10B EQUALIZING CA 4 AT L WORTH FLA LAT=26 37 01 LONG=080 05 02 STREAM STATE=12 COUNTY=099 DIST.=12																						
1945	9	3	9	3	0	0	0	0	9	0	0	3	0	0	0	0	9	0	0	0	0	0
02281582 10B LAKE OSBORNE NEAR LANTANA FLA LAT=26 35 14 LONG=080 04 42 LAKE/RESERVOIR STATE=12 COUNTY=099 DIST.=12																						
1945	10	4	10	4	0	0	0	0	10	0	0	4	0	0	0	0	10	0	0	0	0	0
1970	2	2	2	2	2	1	1	1	2	2	0	2	2	1	1	0	2	0	0	0	0	0
1971	2	0	0	0	1	0	0	0	0	0	0	1	1	2	0	0	0	0	0	0	0	0
02281600 10B LAKE IDA NEAR DELRAY BEACH FLA LAT=26 28 32 LONG=080 05 11 LAKE/RESERVOIR STATE=12 COUNTY=099 DIST.=12																						
1970	2	2	2	2	2	1	1	1	2	2	0	2	2	1	1	0	2	0	0	0	0	0
1971	2	0	0	0	1	0	0	0	0	0	0	1	1	2	0	0	0	0	0	0	0	0
02281625 10B EL RIO CA AT BOCA RATON FLA LAT=26 22 00 LONG=080 05 44 STREAM STATE=12 COUNTY=099 DIST.=12																						
1970	2	2	2	2	2	1	1	1	2	2	0	2	2	1	1	0	2	0	0	0	0	0
1971	2	0	0	0	1	0	0	0	0	0	0	1	1	2	0	0	0	0	0	0	0	0

WATER YEAR	NC. SAMPL	D.S.	HARD-NESS	MAJ-OR CAT-IONS	SIL-ICA	ALU-MI-NUM	IRON	MAN-GA-NESE	MAJ_OR AN-ICNS	FLU-O-RIDE	CAR-BON	NI_TRO-GEN	PHOS_PHO-ROUS	D.O.	BOD	COD	PH	PES-TI-CIDES	RAD_IO-CHEM-ICAL	BIO-LOG-IC	SEDMT SUS	SEDMT BED
02281699 10B CYPRESS CR CA AB S-38 NR POMPANO BCH F LAT=26 13 45 LCNG=080 17 50 STREAM STATE=12 CCUNTY=011 DIST.=12																						
1971	1	0	0	0	0	0	0	0	0	0	0	0	0	0	1	0	0	0	0	0	0	0
1972	2	0	0	0	1	0	0	0	0	0	0	1	1	2	0	0	1	0	0	0	0	0
02281700 10B CYPRESS CREEK CA AT S-38 NR PCMP BCH F LAT=26 13 45 LONG=080 17 50 STREAM STATE=12 COUNTY=011 DIST.=12																						
1965	4	4	4	4	4	0	4	0	4	4	0	4	0	0	0	0	4	0	0	0	0	0
1966	1	1	1	1	1	0	1	0	1	1	0	1	1	0	0	0	1	0	0	0	0	0
1967	1	1	1	1	1	0	1	1	1	1	0	1	1	1	0	0	1	0	0	0	0	0
1969	1	1	1	1	1	1	1	1	1	1	0	1	1	0	0	0	1	0	0	0	0	0
1970	1	0	0	0	0	0	0	0	0	0	1	0	0	0	0	0	0	1	0	0	0	0
1971	4	2	2	2	2	2	2	2	2	2	2	2	1	2	0	0	2	2	0	0	0	0
02281701 10B PCMPANO CA BL S38 NR POMPANO BEACH FLA LAT=26 13 45 LCNG=080 17 50 STREAM STATE=12 CCUNTY= DIST.=12																						
1963	2	2	2	2	2	0	2	0	2	2	0	2	0	0	0	0	2	0	0	0	0	0
1969	1	1	1	1	1	0	1	1	1	1	0	1	1	1	0	0	1	0	0	0	0	0
1970	1	1	1	1	1	1	1	1	1	1	0	1	1	0	0	0	1	0	0	0	0	0
02282000 10B POMPANC CANAL AT POMPANO BCH FLA LAT=26 13 51 LONG=080 07 28 STREAM STATE=12 CCUNTY=011 DIST.=12																						
1964	6	6	6	6	6	0	4	0	6	6	0	6	0	0	0	0	6	0	0	0	0	0
1965	4	4	4	4	4	0	4	0	4	4	0	4	0	0	0	0	4	0	0	0	0	0
1966	3	3	3	3	3	0	3	0	3	3	0	3	1	0	0	0	3	0	0	0	0	0
1967	3	3	3	3	3	1	3	2	3	3	0	3	2	1	0	0	3	0	0	0	0	0
1968	5	5	5	5	5	0	5	1	5	5	0	5	1	1	0	0	5	0	0	0	0	0
1969	6	5	5	5	5	4	4	4	5	5	0	5	4	2	0	0	4	2	0	0	0	0
1970	2	1	1	1	1	1	1	1	1	1	1	1	1	0	0	0	1	1	0	0	0	0
1971	2	2	2	2	2	0	2	2	2	2	1	2	2	0	0	0	2	1	0	0	0	0
1972	10	3	3	3	5	0	3	3	6	3	3	5	5	6	4	0	8	3	0	2	0	0
02282001 10B POMPANO CA BL CONTROL AT POMPANO BCH F LAT=26 13 51 LCNG=080 07 28 STREAM STATE=12 COUNTY=011 DIST.=12																						
1965	4	4	4	4	4	0	4	0	4	4	0	4	0	0	0	0	4	0	0	0	0	0
02282100 10B CYPRESS CR CA AT S-37A NR POMPANC BEAC LAT=26 12 20 LONG=080 07 57 STREAM STATE=12 COUNTY= DIST.=12																						
1962	2	2	2	2	2	0	1	0	2	2	0	2	0	0	0	0	2	0	0	0	0	0
1964	4	4	4	4	4	0	3	0	4	4	0	4	0	0	0	0	4	0	0	0	0	0
1965	4	4	4	4	4	0	4	0	4	4	0	4	0	0	0	0	4	0	0	0	0	0
1966	4	4	4	4	4	0	4	0	4	4	0	4	1	0	0	0	4	0	0	0	0	0
1967	3	3	3	3	3	1	3	2	3	3	0	3	2	1	0	0	3	0	0	0	0	0
1968	5	5	5	5	5	0	5	1	5	5	0	5	1	1	0	0	5	0	0	0	0	0

WATER YEAR	NO. SAMPL	D.S.	HARD-NESS	MAJ-OR CAT-IONS	SIL-ICA	ALU-MI-NUM	IRON	MAN-GA-NESE	MAJ_OR AN-IONS	FLU-O-RIDE	CAR-BON	NI_TRO-GEN	PHOS_PHO-ROUS	D.O.	BOD	COD	PH	PES-TI-CIDES	RAD_IO-CHEM-ICAL	BIO-LOG-IC	SEDMT SUS	SEDMT BED
02282100 10B CYPRESS CR CA AT S-37A NR POMPANC BEAC LAT=26 12 20 LONG=080 07 57 STREAM STATE=12 COUNTY= DIST.=12																						
1969	5	4	4	4	4	3	3	3	4	4	0	4	3	2	0	0	3	1	0	0	0	0
1970	6	3	3	3	3	1	2	2	3	3	1	3	3	3	0	0	3	1	0	0	0	0
1971	5	3	3	3	4	2	3	3	3	3	2	4	3	4	1	0	3	3	0	0	0	0
1972	10	4	4	4	6	0	4	4	7	4	4	6	5	5	4	0	8	4	0	2	0	0
02282101 10B CYPRESS CR CA BL S-37A NR POMPANC BCH LAT=26 12 20 LONG=080 07 56 STREAM STATE=12 COUNTY=011 DIST.=12																						
1967	1	0	0	0	0	0	0	0	1	0	0	0	0	0	0	0	0	0	0	0	0	0
02282700 10B MIDDLE R CA AT S-36 NR FT LAUDERDALE F LAT=26 10 22 LONG=080 10 47 STREAM STATE=12 COUNTY=011 DIST.=12																						
1962	2	2	2	2	2	0	2	0	2	2	0	2	0	0	0	0	2	0	0	0	0	0
1964	6	6	6	6	6	0	4	0	6	6	0	6	0	0	0	0	6	0	0	0	0	0
1965	4	4	4	4	4	0	3	0	4	4	0	4	0	0	0	0	4	0	0	0	0	0
1966	4	4	4	4	4	0	4	0	4	4	0	4	1	0	0	0	4	0	0	0	0	0
1967	3	3	3	3	3	1	3	2	3	3	0	3	2	1	0	0	3	0	0	0	0	0
1968	5	5	5	5	5	0	5	1	5	5	0	5	1	0	0	0	5	0	0	0	0	0
1969	5	4	4	4	4	3	3	3	4	4	0	4	3	3	0	0	3	1	0	0	0	0
1970	4	2	2	2	2	1	1	1	2	2	1	2	2	2	0	0	2	1	0	0	0	0
1971	4	1	1	1	2	1	1	1	1	1	1	2	2	2	1	0	1	1	0	0	0	0
1972	10	4	4	4	6	0	4	4	6	4	4	6	6	7	4	0	7	4	0	2	0	0
02282701 10B MIDDLE R CA BL S36 NR FT LAUDERDALE FL LAT=26 10 22 LONG=080 10 44 STREAM STATE=12 COUNTY=011 DIST.=12																						
1965	2	2	2	2	2	0	2	0	2	2	0	2	0	0	0	0	2	0	0	0	0	0
1967	2	1	1	1	1	0	1	1	2	1	0	1	1	0	0	0	1	0	0	0	0	0
1968	1	1	1	1	1	0	1	1	1	1	0	1	1	0	0	0	1	0	0	0	0	0
1969	1	1	1	1	1	0	0	0	1	1	0	1	0	1	0	0	0	0	0	0	0	0
02282703 10B MIDDLE R CA BL S36 NR FT LAUDERDALE LAT=26 10 22 LONG=080 10 44 STREAM STATE=12 COUNTY= DIST.=12																						
1962	2	1	1	1	1	0	1	0	2	1	0	1	0	0	0	0	1	0	0	0	0	0
1963	1	1	1	1	1	0	1	0	1	1	0	1	0	0	0	0	1	0	0	0	0	0
1964	5	5	5	5	5	0	3	0	5	5	0	5	0	0	0	0	5	0	0	0	0	0
02282740 10B NF MID RIV CANAL EXT AT FT LAUDERDALE LAT=26 11 17 LONG=080 11 14 STREAM STATE=12 COUNTY=011 DIST.=12																						
1969	2	1	1	1	1	0	1	1	1	1	0	1	1	0	0	0	1	1	0	0	0	0
02282743 10B NF MID R CA EXT (PROSPECT RD) AT FT LA LAT=26 11 20 LONG=080 10 32 STREAM STATE=12 COUNTY= DIST.=12																						
1965	2	1	1	1	1	0	1	1	1	1	0	1	1	0	1	0	1	1	0	0	0	0
1971	1	1	1	1	1	1	1	1	1	1	1	1	1	0	0	0	1	1	0	0	0	0

WATER YEAR	NO. SAMPL	D.S.	HARD-NESS	MAJ-OR CAT-IONS	SIL-ICA	ALU-MI-NUM	IRON	MAN-GA-NESE	MAJ_ OR AN-IONS	FLU-O-RIDE	CAR-BON	NI_ TRO-GEN	PHOS_ PHO-ROUS	D.O.	BOD	COD	PH	PES-TI-CIDES	RAD_ IO-CHEM-ICAL	BIO-LOG-IC	SEDMT SUS	SEDMT BED
02282800 10B MIDDLE R CA AT US HWY 1 NR FT LAUD FLA LAT=26 09 26 LONG=080 07 03 STREAM STATE=12 COUNTY=011 DIST.=12																						
1969	2	2	2	2	2	2	2	2	2	2	0	2	2	0	0	0	2	0	0	0	0	0
1970	2	1	1	1	1	1	1	1	1	1	1	1	1	0	0	0	1	1	0	0	0	0
1971	6	0	0	0	0	0	0	0	0	0	0	6	6	0	0	0	0	0	0	0	0	0
02282990 10B FLORIDA TURNPIKE CA AT FT LAUDERDALE F LAT=26 06 03 LONG=080 13 03 STREAM STATE=12 COUNTY=011 DIST.=12																						
1969	2	1	1	1	1	1	1	1	1	1	0	1	1	0	0	0	1	1	0	0	0	0
1970	1	1	1	1	1	1	1	1	1	1	1	1	1	0	0	0	1	1	0	0	0	0
02283200 10B PLANTATION RD CA AT S-33 NR FT LAUD FL LAT=26 08 05 LONG=080 11 42 STREAM STATE=12 COUNTY=011 DIST.=12																						
1964	6	6	6	6	6	0	5	0	6	6	0	6	0	0	0	0	6	0	0	0	0	0
1965	4	4	4	4	4	0	4	0	4	4	0	4	0	0	0	0	4	0	0	0	0	0
1966	4	4	4	4	4	0	4	0	4	4	0	4	1	0	0	0	4	0	0	0	0	0
1967	3	3	3	3	3	1	3	2	3	3	0	3	2	1	0	0	3	0	0	0	0	0
1968	5	5	5	5	5	0	5	1	5	5	0	5	2	1	0	0	5	0	0	0	0	0
1969	3	3	3	3	3	3	3	3	3	3	0	3	3	2	0	0	3	1	0	0	0	0
1970	4	3	3	3	3	1	2	2	3	3	2	3	2	1	1	0	2	1	0	0	0	0
1971	13	5	5	5	5	1	5	5	5	5	4	5	4	7	2	0	8	2	0	0	0	0
1972	18	4	4	4	7	0	4	4	7	4	6	7	7	10	5	1	10	4	0	2	0	0
02283201 10B PLANTATION RD CA BL S33 NR FT LAUD FLA LAT=26 08 05 LONG=080 11 40 STREAM STATE=12 COUNTY=011 DIST.=12																						
1964	5	5	5	5	5	0	3	0	5	5	0	5	0	0	0	0	5	0	0	0	0	0
1965	2	2	2	2	2	0	2	0	2	2	0	2	0	0	0	0	2	0	0	0	0	0
1967	2	1	1	1	1	0	1	1	2	1	0	1	1	0	0	0	1	0	0	0	0	0
1968	1	1	1	1	1	0	1	1	1	1	0	1	1	0	0	0	1	0	0	0	0	0
1969	1	1	1	1	1	0	0	0	1	1	0	1	0	1	0	0	0	0	0	0	0	0
02283498 10B N NEW R CA AT S-2 AND HGS-4 NR S BAY, LAT=26 42 00 LONG=080 42 55 STREAM STATE=12 COUNTY=099 DIST.=12																						
1969	8	6	7	7	6	0	4	0	8	6	0	6	4	5	0	0	7	0	0	0	0	0
1970	5	3	3	3	3	0	3	0	5	3	0	3	3	3	0	0	5	0	0	0	0	0
1971	2	1	1	1	1	0	1	1	1	1	1	1	1	2	1	0	2	0	0	0	0	0
1972	4	2	2	2	2	0	2	2	3	2	1	2	2	4	2	0	4	0	0	0	0	0
02283500 10B NORTH NEW R CA BL HGS-4 NR SOUTH BAY F LAT=26 41 50 LONG=080 42 50 STREAM STATE=12 COUNTY=099 DIST.=12																						
1957	5	5	5	5	5	0	5	0	5	3	0	5	0	0	0	0	5	0	0	0	0	0
1958	11	11	11	11	11	0	11	0	11	1	0	11	0	0	0	0	11	0	0	0	0	0
1959	11	11	11	11	11	0	11	0	11	2	0	11	0	0	0	0	11	0	0	0	0	0
1960	20	20	20	20	20	0	20	0	20	1	0	19	0	0	0	0	20	0	0	0	0	0
1961	22	20	22	22	22	0	22	0	22	2	0	22	0	0	0	0	22	0	0	0	0	0
1962	10	10	10	10	10	0	10	0	10	0	0	10	0	0	0	0	10	0	0	0	0	0

WATER YEAR	NO. SAMPL	D.S.	HARD-NESS	MAJ-OR CAT-ICNS	SIL-ICA	ALU-MI-NUM	IRCN	MAN-GA-NESE	MAJ-OR AN-ICNS	FLU-O-RIDE	CAR-BON	NI-TRO-GEN	PHOS-PHO-ROUS	D.O.	BOD	COD	PH	PES-TI-CIDES	RAD-IO-CHEM-ICAL	BIO-LOG-IC	SEDMT SUS	SEDMT BED
02283500 10B NORTH NEW R CA BL HGS-4 NR SOUTH BAY F LAT=26 41 50 LONG=080 42 50 STREAM STATE=12 COUNTY=099 DIST.=12																						
1963	8	8	8	8	8	0	8	0	8	0	0	8	1	0	0	0	8	0	0	0	0	0
1964	7	6	6	6	6	0	5	1	6	2	0	6	0	0	0	0	6	0	0	0	0	0
1965	4	1	1	1	1	0	1	0	1	1	0	1	0	0	0	0	1	0	0	0	0	0
1966	1	1	1	1	1	0	1	1	1	1	0	1	1	0	0	0	1	0	0	0	0	0
1967	1	1	1	1	1	0	1	0	1	1	0	1	1	0	0	0	1	0	0	0	0	0
1968	16	8	8	8	8	0	8	2	8	8	0	15	11	1	0	0	8	0	0	0	0	0
1969	18	4	4	4	4	0	4	0	4	4	0	15	13	0	0	0	4	0	0	0	0	0
1970	12	3	3	3	3	0	1	1	3	3	0	11	12	1	1	0	3	0	0	0	0	0
1971	5	0	0	0	5	0	0	0	0	0	0	5	5	0	0	0	0	0	0	0	0	0
1972	12	0	0	0	6	0	1	1	4	0	3	6	6	6	1	0	4	0	0	0	0	0
1973	8	1	1	1	4	0	1	1	4	1	3	4	4	6	1	0	4	1	0	0	0	0
02283501 10B N NEW R CA BL HGS4 NR SO BAY, FLA. LAT=26 41 50 LONG=080 42 50 STREAM STATE=12 COUNTY= DIST.=12																						
1969	1	0	1	1	0	0	0	0	1	0	0	0	0	1	0	0	0	0	0	0	0	0
02283600 10B N NEW R CA AT S BAY FLA LAT=26 40 00 LONG=080 43 00 STREAM STATE=12 COUNTY=099 DIST.=12																						
1945	2	2	2	2	0	0	0	0	2	0	0	2	0	0	0	0	2	0	0	0	0	0
1950	1	0	1	1	0	0	0	0	1	0	0	1	0	0	0	0	1	0	0	0	0	0
1951	4	4	4	4	0	0	0	0	4	0	0	4	0	0	0	0	4	0	0	0	0	0
1952	3	3	3	3	0	0	0	0	3	0	0	3	0	0	0	0	3	0	0	0	0	0
1953	2	2	2	2	0	0	0	0	2	0	0	2	0	0	0	0	2	0	0	0	0	0
1954	10	10	10	10	10	0	10	0	10	10	0	10	0	0	0	0	10	0	0	0	0	0
1955	9	9	9	9	9	0	9	0	9	1	0	9	0	0	0	0	9	0	0	0	0	0
1956	9	9	9	9	9	0	9	0	9	1	0	9	0	0	0	0	9	0	0	0	0	0
1957	3	3	3	3	3	0	3	0	3	2	0	3	0	0	0	0	3	0	0	0	0	0
02284300 10B N NEW R CA AT BROWARD-PALM BCH CO LINE LAT=26 20 00 LONG=080 32 10 STREAM STATE=12 COUNTY=099 DIST.=12																						
1945	2	0	1	0	0	0	0	0	2	0	0	0	0	0	0	0	0	0	0	0	0	0
02284501 10B N NEW RIVER CA BL SIIC NR FORT LAUDERD LAT=26 13 48 LONG=080 27 35 STREAM STATE=12 COUNTY=011 DIST.=12																						
1972	6	0	0	0	3	0	1	1	4	0	3	3	3	4	1	0	4	0	0	0	0	0
1973	6	1	1	1	3	0	1	1	4	1	3	3	3	6	1	0	4	1	0	0	0	0
02284520 10B DIVERSION CANAL AT S143 NR ANDYTOWN FL LAT=26 09 00 LONG=080 26 30 STREAM STATE=12 COUNTY=011 DIST.=12																						
1965	8	8	8	8	8	0	6	0	8	8	0	8	0	0	0	0	8	0	0	0	0	0
1966	3	3	3	3	3	0	3	1	3	3	0	3	1	0	0	0	3	0	0	0	0	0
1967	12	12	12	12	12	0	12	1	12	12	0	11	1	0	0	0	12	0	0	0	0	0

WATER YEAR	NO. SAMPL	C.S.	HARD-NESS	MAJ-OR CAT-ICNS	SIL-ICA	ALU-MI-NUM	IRON	MAN-GA-NESE	MAJ_OR AN-IONS	FLU-O-RIDE	CAR-BON	NI_TRO-GEN	PHOS_PHO-ROUS	D.O.	BOD	COD	PH	PES-TI-CIDES	RAD_IC-CHEM-ICAL	BIO-LOG-IC	SEDMT SUS	SEDMT BED
02284520 10B DIVERSION CANAL AT S143 NR ANDYTOWN FL LAT=26 09 00 LONG=080 26 30 STREAM STATE=12 COUNTY=011 DIST.=12																						
1968	8	8	8	8	8	0	8	2	8	8	0	8	2	1	0	0	8	0	0	0	0	0
1969	8	6	7	7	6	3	6	3	7	6	0	6	5	1	0	0	6	0	0	0	0	0
1970	5	3	3	3	4	1	3	3	3	3	0	5	5	1	0	0	3	0	0	0	0	0
1971	7	1	1	1	6	1	1	1	1	1	0	6	6	0	0	0	1	0	0	0	0	0
1972	3	0	0	0	3	0	0	0	0	0	0	3	3	0	0	0	0	0	0	0	0	0
02284626 10B EVERGLADES STA 2-14 NR ANDYTOWN FLA LAT=26 27 00 LONG=080 26 20 STREAM STATE=12 COUNTY=099 DIST.=12																						
1957	2	2	2	2	2	0	2	0	2	1	0	2	0	0	0	0	2	0	0	0	0	0
02284630 10B EVERGLADES STA 2-15 NR ANDYTOWN FLA LAT=26 24 40 LONG=080 24 30 STREAM STATE=12 COUNTY=099 DIST.=12																						
1957	3	3	3	3	3	0	3	0	3	1	0	3	0	0	0	0	3	0	0	0	0	0
02284634 10B EVERGLADES STATION 2-16 NEAR ANDYTOWN LAT=26 21 25 LONG=080 19 50 STREAM STATE=12 COUNTY= DIST.=12																						
1956	3	3	3	3	3	0	3	0	3	0	0	3	0	0	0	0	3	0	0	0	0	0
1957	3	3	3	3	3	0	3	0	3	1	0	3	0	0	0	0	3	0	0	0	0	0
1960	2	2	2	2	2	0	2	0	2	0	0	2	0	0	0	0	2	0	0	0	0	0
1963	3	3	3	3	3	0	3	0	3	0	0	3	0	0	0	0	3	0	0	0	0	0
1964	5	5	5	5	5	0	5	0	5	0	0	5	0	0	0	0	5	0	0	0	0	0
02284642 10B EVERGLADES STA 2-17 NR ANDYTOWN FLA LAT=26 16 50 LONG=080 25 10 STREAM STATE=12 COUNTY=011 DIST.=12																						
1957	4	4	4	4	4	0	4	0	4	2	0	4	0	0	0	0	4	0	0	0	0	0
1960	2	2	2	2	2	0	2	0	2	0	0	2	0	0	0	0	2	0	0	0	0	0
1964	4	4	4	4	4	0	4	0	4	2	0	4	0	0	0	0	4	0	0	0	0	0
1970	1	1	1	1	1	1	1	1	1	1	1	1	1	0	0	0	1	1	0	0	0	0
1971	2	2	2	2	2	1	2	2	2	2	0	2	2	0	0	0	2	0	0	0	0	0
1972	8	1	1	1	4	0	2	2	5	1	4	4	4	8	1	0	6	0	0	0	0	0
1973	6	1	1	1	3	0	1	1	4	1	3	3	3	6	1	0	4	1	0	0	0	0
02284646 10B EVERGLADES STA 2-19 NR ANDYTOWN FLA LAT=26 15 10 LONG=080 18 00 STREAM STATE=12 COUNTY=011 DIST.=12																						
1957	3	3	3	3	3	0	3	0	3	1	0	3	0	0	0	0	3	0	0	0	0	0
1960	2	2	2	2	2	0	2	0	2	0	0	2	0	0	0	0	2	0	0	0	0	0
1963	2	2	2	2	2	0	2	0	2	0	0	2	0	0	0	0	2	0	0	0	0	0
1964	7	7	7	7	7	0	7	0	7	0	0	7	0	0	0	0	7	0	0	0	0	0
02284690 10B EVERGLADES STATION 2-21 NEAR ANDYTOWN LAT=28 08 05 LONG=080 22 05 STREAM STATE=12 COUNTY=011 DIST.=12																						
1957	4	4	4	4	4	0	4	0	4	2	0	4	0	0	0	0	4	0	0	0	0	0
1960	2	2	2	2	2	0	2	0	2	0	0	2	0	0	0	0	2	0	0	0	0	0
1963	2	2	2	2	2	0	2	0	2	0	0	2	0	0	0	0	2	0	0	0	0	0

WATER YEAR	NO. SAMPL	D.S.	HARD-NESS	MAJ-OR CAT-IONS	SIL-ICA	ALU-MI-NUM	IRON	MAN-GA-NESE	MAJ-OR AN-ICNS	FLU-O-RIDE	CAR-BON	NI-TRO-GEN	PHOS-PHO-ROUS	D.O.	BOD	COD	PH	PES-TI-CIDES	RAD-IO-CHEM-ICAL	BIO-LOG-IC	SEDMT SUS	SEDMT BED
02284690 10B EVERGLADES STATION 2-21 NEAR ANDYTOWN LAT=28 08 05 LONG=080 22 05 STREAM STATE=12 COUNTY=011 DIST.=12																						
1964	4	4	4	4	4	0	4	0	4	0	0	4	0	0	0	0	4	0	0	0	0	0
1970	1	1	1	1	1	0	1	0	1	0	0	1	0	0	0	0	1	0	0	0	0	0
02284694 10B EVERGLADES STATION 2-22 NEAR ANDYTOWN LAT=26 09 10 LONG=080 26 10 STREAM STATE=12 COUNTY=011 DIST.=12																						
1957	4	4	4	4	4	0	4	0	4	2	0	4	0	0	0	0	4	0	0	0	0	0
1960	2	2	2	2	2	0	2	0	2	0	0	2	0	0	0	0	2	0	0	0	0	0
1963	3	3	3	3	3	0	3	0	3	0	0	3	0	0	0	0	3	0	0	0	0	0
1964	8	8	8	8	8	0	8	0	8	1	0	8	0	0	0	0	8	0	0	0	0	0
02284699 10B N NEW R CA AB S34 NR FT LAUDERDALE FLA LAT=26 08 59 LONG=080 26 33 STREAM STATE=12 COUNTY=011 DIST.=12																						
1964	4	3	4	4	4	0	2	0	4	4	0	4	0	0	0	0	4	0	0	0	0	0
1965	4	4	4	4	4	0	3	0	4	4	0	4	0	0	0	0	4	0	0	0	0	0
1966	3	3	3	3	3	0	3	0	3	3	0	3	2	0	0	0	3	0	0	0	0	0
1967	1	1	1	1	1	0	1	0	1	1	0	1	0	0	0	0	1	0	0	0	0	0
1970	2	2	2	2	2	1	2	2	2	2	1	2	2	1	1	0	2	0	0	0	0	0
1971	5	2	2	2	2	0	2	2	2	2	1	2	2	4	2	0	3	0	0	0	0	0
1972	2	1	1	1	1	0	1	1	1	1	1	1	1	2	1	0	2	0	0	0	0	0
02284700 10B N NEW R CA AT S34 NR FT LAUDERDALE FLA LAT=26 08 43 LONG=080 26 25 STREAM STATE=12 COUNTY=011 DIST.=12																						
1950	6	6	6	6	6	0	6	0	6	6	0	6	0	0	0	0	6	0	0	0	0	0
1951	9	9	9	9	9	0	9	0	9	9	0	8	0	0	0	0	9	0	0	0	0	0
1962	1	1	1	1	1	0	1	0	1	1	0	1	0	0	0	0	1	0	0	0	0	0
1964	4	3	4	4	4	0	4	0	4	4	0	4	0	0	0	0	4	0	0	0	0	0
1965	4	4	4	4	4	0	4	0	4	4	0	4	0	0	0	0	4	0	0	0	0	0
1966	1	1	1	1	1	0	1	0	1	1	0	1	1	0	0	0	1	0	0	0	0	0
1967	1	1	1	1	1	0	1	1	1	1	0	1	1	1	0	0	1	0	0	0	0	0
1969	2	2	2	2	2	2	2	2	2	2	0	2	2	1	0	0	2	0	0	0	0	0
1970	2	2	2	2	2	1	2	2	2	2	1	2	2	1	0	0	2	1	0	0	0	0
1971	6	3	3	3	3	2	3	3	3	3	3	3	2	2	1	0	3	2	0	0	0	0
1972	10	4	4	4	6	0	4	4	7	4	4	6	6	7	3	0	8	4	0	2	0	0
02284743 10B NF MID R CA EXT PROSPECT RD FT LAUDERD LAT=26 11 20 LONG=080 10 32 STREAM STATE=12 COUNTY=011 DIST.=12																						
1971	1	0	0	0	0	0	0	0	0	0	1	0	0	0	0	0	0	0	0	0	0	0
02284800 10B N NEW R CA AB HOL LAT NR FT LAUD FLA LAT=26 06 40 LONG=080 17 50 STREAM STATE=12 COUNTY=011 DIST.=12																						
1951	28	28	28	28	28	0	28	0	28	28	0	28	0	0	0	0	28	0	0	0	0	0
1952	29	29	29	29	29	0	29	0	29	29	0	29	0	0	0	0	29	0	0	0	0	0

WATER YEAR	NO. SAMPL	D.S.	HARD-NESS	MAJ-OR CAT-ICNS	SIL-ICA	ALU-MI-NUM	IRON	MAN-GA-NESE	MAJ_OR AN-IONS	FLU-O-RIDE	CAR-BON	NI_TRC-GEN	PHOS_PHO-PCUS	D.O.	BOD	COD	PH	PES-TI-CIDES	RAD_IC-CHEM-ICAL	BIC-LOG-IC	SEDMT SUS	SEDMT BED
02284800 10B N NEW R CA AB HOL LAT NR FT LAUD FLA LAT=26 06 40 LONG=080 17 50 STREAM STATE=12 CCUNTY=011 DIST.=12																						
1954	10	10	10	10	10	0	10	0	10	10	0	10	0	0	0	0	10	0	0	0	0	0
1955	8	8	8	8	8	0	8	0	8	1	0	8	0	0	0	0	8	0	0	0	0	0
1956	8	8	8	8	8	0	8	0	8	1	0	8	0	0	0	0	8	0	0	0	0	0
1957	8	8	8	8	8	0	8	0	8	4	0	8	0	0	0	0	8	0	0	0	0	0
1958	7	7	7	7	7	0	7	0	7	1	0	7	0	0	0	0	7	0	0	0	0	0
1959	9	9	9	9	9	0	9	0	9	1	0	9	0	0	0	0	9	0	0	0	0	0
1962	9	9	9	9	9	0	9	0	9	0	0	9	0	0	0	0	9	0	0	0	0	0
1963	3	3	3	3	3	0	3	0	3	1	0	3	0	0	0	0	3	0	0	0	0	0
1964	6	5	6	6	6	0	5	0	6	1	0	6	0	0	0	0	6	0	0	0	0	0
1970	1	1	1	1	1	1	1	1	1	1	0	1	1	1	0	0	1	0	0	0	0	0
1971	5	2	2	2	2	1	2	2	2	2	3	2	1	2	1	0	2	2	0	0	0	0
1972	10	4	4	4	6	0	4	4	7	4	4	6	6	7	4	0	7	4	0	2	0	0
02284810 10B HOLLAWAY LATERAL NR FT LAUDERDALE, FLA LAT=26 03 40 LCNG=080 17 55 STREAM STATE=12 CCUNTY= DIST.=12																						
1969	1	0	1	1	0	0	0	0	1	0	0	0	0	1	0	0	0	0	0	0	0	0
1970	2	1	1	1	1	0	0	0	1	1	0	1	1	2	0	0	1	0	0	0	0	0
02284830 10B HOLLOWAY LATERAL NR FT LAUDERDALE FLA LAT=26 03 40 LCNG=080 17 55 STREAM STATE=12 CCUNTY=011 DIST.=12																						
1950	1	0	1	1	0	0	0	0	1	0	0	1	0	0	0	0	1	0	0	0	0	0
02285000 10B N NEW R CA NR FT LAUDERDALE FLA LAT=26 05 39 LCNG=080 13 48 STREAM STATE=12 CCUNTY=011 DIST.=12																						
1940	1	0	0	0	0	0	0	0	1	0	0	0	0	0	0	0	0	0	0	0	0	0
1941	7	7	7	7	0	0	0	0	7	0	0	7	0	0	0	0	0	0	0	0	0	0
1942	20	19	19	19	13	0	13	0	20	13	0	19	0	0	0	0	0	0	0	0	0	0
1943	12	12	12	12	0	0	0	0	12	0	0	12	0	0	0	0	10	0	0	0	0	0
1944	10	10	10	10	0	0	0	0	10	0	0	10	0	0	0	0	10	0	0	0	0	0
1945	4	4	4	4	0	0	0	0	4	0	0	4	0	0	0	0	4	0	0	0	0	0
1951	6	5	5	5	5	0	5	0	5	5	0	5	0	0	0	0	5	0	0	0	0	0
1955	7	7	7	7	7	0	7	0	7	0	0	7	0	0	0	0	7	0	0	0	0	0
1964	2	2	2	2	2	0	2	0	2	2	0	2	0	0	0	0	2	0	0	0	0	0
1965	9	8	8	8	8	0	8	0	8	8	0	8	0	0	0	0	8	0	0	0	0	0
1966	4	4	4	4	4	0	4	1	4	4	0	4	1	0	0	0	4	0	0	0	0	0
1967	7	7	7	7	7	1	7	3	7	7	0	7	3	0	0	0	7	0	0	0	0	0
1968	8	5	5	5	5	0	5	1	5	5	0	6	4	1	0	0	5	0	0	0	0	0
1969	17	3	4	4	3	3	3	3	4	3	0	15	15	3	0	0	3	1	0	0	0	0
1970	12	3	3	3	3	2	2	2	3	3	1	10	11	2	0	0	3	1	0	0	0	0
1971	10	3	3	3	5	2	3	3	3	3	4	5	4	4	1	0	3	1	0	0	0	0

WATER YEAR	NO. SAMPL	D.S.	HARD-NESS	MAJ-OR CAT-ICNS	SIL-ICA	ALU-MI-NUM	IRON	MAN-GA-NESE	MAJ-OR AN-ICNS	FLU-O-RIDE	CAR-BON	NI-TRO-GEN	PHOS-PHO-ROUS	D.O.	BOD	COD	PH	PES-TI-CIDES	RAD-IO-CHEM-ICAL	BIO-LOG-IC	SEDMT SUS	SEDMT BED
02285000 10B N NEW R CA NR FT LAUDERDALE FLA LAT=26 05 39 LONG=080 13 48 STREAM STATE=12 CCUNTY=011 DIST.=12																						
1972	10	4	4	4	6	0	4	4	7	4	4	6	6	5	4	0	7	4	0	2	0	0
02285001 10B NC NEW RIVER CANAL BL CT NR FT LAUDERD LAT=26 07 03 LONG=080 08 37 STREAM STATE=12 CCUNTY=011 DIST.=12																						
1968	1	1	1	1	1	0	1	1	1	1	0	1	1	0	0	0	1	0	0	0	0	0
02285101 10B N NEW R CA AT SR 7 NR FT LAUDERDALE FL LAT=26 05 15 LONG=080 12 00 STREAM STATE=12 CCUNTY=011 DIST.=12																						
1965	4	4	4	4	4	0	4	0	4	4	0	4	0	0	0	0	4	0	0	0	0	0
02285399 10B S N R CA,CCN AREA 3 AT S-9 NR DAVIE FL LAT=26 03 40 LONG=080 26 30 STREAM STATE=12 CCUNTY=011 DIST.=12																						
1954	6	6	6	6	6	0	6	0	6	6	0	6	0	0	0	0	6	0	0	0	0	0
1955	9	9	9	9	9	0	9	0	9	1	0	9	0	0	0	0	9	0	0	0	0	0
1956	6	6	6	6	6	0	6	0	6	1	0	6	0	0	0	0	6	0	0	0	0	0
1957	4	4	4	4	4	0	4	0	4	2	0	4	0	0	0	0	4	0	0	0	0	0
1962	3	3	3	3	3	0	3	0	3	3	0	3	0	0	0	0	3	0	0	0	0	0
1963	2	2	2	2	2	0	2	0	2	2	0	2	0	0	0	0	2	0	0	0	0	0
1964	6	6	6	6	6	0	5	0	6	6	0	6	0	0	0	0	6	0	0	0	0	0
1965	4	4	4	4	4	0	4	0	4	4	0	4	0	0	0	0	4	0	0	0	0	0
1966	2	1	1	1	1	0	0	1	1	1	0	1	1	0	0	0	1	0	0	0	0	0
1967	1	1	1	1	1	0	1	1	1	1	0	1	1	1	0	0	1	0	0	0	0	0
1968	1	1	1	1	1	0	1	1	1	1	0	1	1	1	0	0	1	0	0	0	0	0
1970	1	1	1	1	1	0	0	0	1	1	0	1	1	1	0	0	1	0	0	0	0	0
1971	1	1	1	1	1	1	1	1	1	1	0	1	1	0	0	0	1	0	0	0	0	0
02285400 10B SOUTH NEW RIVER CANAL AT S-9 NR DAVIE LAT=26 03 40 LONG=080 26 30 STREAM STATE=12 CCUNTY=011 DIST.=12																						
1956	2	2	2	2	2	0	2	0	2	0	0	2	0	0	0	0	2	0	0	0	0	0
1962	3	3	3	3	3	0	3	0	3	3	0	3	0	0	0	0	3	0	0	0	0	0
1963	2	2	2	2	2	0	2	0	2	2	0	2	0	0	0	0	2	0	0	0	0	0
1964	5	5	5	5	5	0	5	0	5	5	0	5	0	0	0	0	5	0	0	0	0	0
1965	4	4	4	4	4	0	4	0	4	4	0	4	0	0	0	0	4	0	0	0	0	0
1966	1	1	1	1	1	0	0	1	1	1	0	1	1	0	0	0	1	0	0	0	0	0
1967	1	1	1	1	1	0	1	1	1	1	0	1	1	0	0	0	1	0	0	0	0	0
1969	1	0	0	0	0	0	0	0	0	0	0	0	0	1	0	0	0	0	0	0	0	0
1970	5	4	4	4	5	2	2	2	4	4	0	5	5	3	0	0	4	0	0	0	0	0
1971	16	3	3	3	9	1	3	3	3	3	4	9	8	4	1	0	3	4	0	0	0	0
1972	21	3	3	3	11	0	4	4	11	3	7	11	11	14	5	0	14	3	0	2	0	0
1973	6	1	1	1	3	0	1	1	4	1	3	3	3	6	1	0	4	1	0	0	0	0

WATER YEAR	NO. SAMPL	D.S.	HARD-NESS	MAJ-OR CAT-ICNS	SIL-ICA	ALU-MI-NUM	IRCN	MAN-GA-NESE	MAJ_OR AN-IONS	FLU-O-RIDE	CAR-BON	NI_TRO-GEN	PHOS_PHO-ROUS	D.O.	BOD	COD	PH	PES-TI-CIDES	RAD_IO-CHEM-ICAL	BIO-LOG-IC	SEDMT SUS	SEDMT BED
02285410 10B S NEW R CA AT US HWY 27 NEAR DAVIE FLA LAT=26 04 00 LONG=080 27 00 STREAM STATE=12 CCUNTY=011 DIST.=12																						
1945	2	2	2	2	0	0	0	0	2	0	0	2	0	0	0	0	2	0	0	0	0	0
02285900 10B SC NEW R CA AB S-13A NR DAVIE FLA LAT=26 03 51 LONG=080 16 51 STREAM STATE=12 CCUNTY=011 DIST.=12																						
1958	7	6	7	7	6	0	6	0	7	1	0	7	0	0	0	0	7	0	0	0	0	0
1959	10	10	10	10	10	0	10	0	10	1	0	10	0	0	0	0	10	0	0	0	0	0
1962	12	12	12	12	12	0	12	0	12	0	0	12	0	0	0	0	12	0	0	0	0	0
1964	8	7	8	8	8	0	6	0	8	3	0	7	0	0	0	0	8	0	0	0	0	0
1971	9	3	3	3	5	1	3	3	3	3	2	5	4	2	1	0	3	2	0	0	0	0
1972	11	2	2	3	5	0	1	1	5	2	3	5	5	7	4	1	7	4	0	1	0	0
02286000 10B SO NEW R CA AB CONTROL AT DAVIE FLA LAT=26 04 00 LONG=080 15 00 STREAM STATE=12 CCUNTY=011 DIST.=12																						
1950	1	0	1	1	0	0	0	0	1	0	0	1	0	0	0	0	1	0	0	0	0	0
1951	4	4	4	4	0	0	0	0	4	0	0	4	0	0	0	0	4	0	0	0	0	0
1952	3	3	3	3	0	0	0	0	3	0	0	3	0	0	0	0	3	0	0	0	0	0
1953	2	2	2	2	0	0	0	0	2	0	0	2	0	0	0	0	2	0	0	0	0	0
02286050 10B SOUTH N R CA AT S-13A NR DAVIE LAT=26 03 50 LONG=080 17 20 STREAM STATE=12 CCUNTY= DIST.=12																						
1960	8	8	8	8	8	0	8	0	8	0	0	8	0	0	0	0	8	0	0	0	0	0
1970	1	1	1	1	1	1	1	1	1	1	0	1	1	1	0	0	1	0	0	0	0	0
1971	2	1	1	1	1	1	1	1	1	1	1	1	1	0	0	0	1	1	0	0	0	0
1972	3	0	0	0	0	0	0	0	0	0	3	0	0	0	0	0	0	0	0	0	0	0
02286100 10B SOUTH NEW RIVER CANAL AT S-13 NEAR DAV LAT=26 03 57 LONG=080 12 32 STREAM STATE=12 CCUNTY=011 DIST.=12																						
1963	7	7	7	7	7	0	7	0	7	1	0	7	0	0	0	0	7	0	0	0	0	0
1964	5	5	5	5	5	0	4	0	5	5	0	5	0	0	0	0	5	0	0	0	0	0
1965	4	4	4	4	4	0	4	0	4	4	0	4	0	0	0	0	4	0	0	0	0	0
1966	2	2	2	2	2	0	2	0	2	2	0	2	0	0	0	0	2	0	0	0	0	0
1967	3	3	3	3	3	1	3	2	3	3	0	3	2	1	0	0	3	0	0	0	0	0
1968	6	6	6	6	6	0	6	2	6	6	0	6	2	2	0	0	6	0	0	0	0	0
1969	5	3	4	4	3	3	3	3	4	3	0	3	3	3	0	0	3	1	0	0	0	0
1970	3	2	2	2	2	1	2	2	2	2	1	2	2	1	0	0	2	1	0	0	0	0
1971	11	4	4	4	7	2	4	4	4	4	4	7	6	2	1	0	4	4	0	0	0	0
1972	12	4	4	4	6	0	4	4	8	4	5	6	6	9	5	0	9	4	0	2	0	0
02286101 10B S NEW R CA BL S13 NR DAVIE FLA LAT=26 03 57 LONG=080 12 32 STREAM STATE=12 CCUNTY=011 DIST.=12																						
1964	4	3	4	4	4	0	3	0	4	4	0	4	0	0	0	0	4	0	0	0	0	0
1965	2	2	2	2	2	0	2	0	2	2	0	2	0	0	0	0	2	0	0	0	0	0
1967	1	1	1	1	1	0	1	1	1	1	0	1	1	0	0	0	1	0	0	0	0	0

WATER YEAR	NO. SAMPL	C.S.	HARD-NESS	MAJ-OR CAT-IONS	SIL-ICA	ALU-MI-NUM	IRON	MAN-GA-NESE	MAJ_OR AN-IONS	FLU-O-RIDE	CAR-BON	NI_TRO-GEN	PHOS_PHO-ROUS	D.O.	BOD	COD	PH	PES-TI-CIDES	RAD_IO-CHEM-ICAL	BIO-LOG-IC	SEDMT SUS	SEDMT BED
	02286101 10B S NFW R CA BL S13 NR DAVIE FLA									LAT=26 03 57 LONG=080 12 32					STREAM		STATE=12 COUNTY=011 DIST.=12					
1968	1	1	1	1	1	0	1	1	1	1	0	1	1	0	0	0	1	0	0	0	0	0
	02286147 10B LAKE GEORGE NR DANIA, FLA.									LAT=26 03 43 LONG=080 12 02 LAKE/RESERVOIR							STATE=12 COUNTY=011 DIST.=12					
1968	3	1	1	1	1	1	1	1	3	1	0	3	3	0	0	0	1	0	0	0	0	0
	02286150 10B HOLLYWOOD CANAL AT DANIA FLA									LAT=26 03 13 LONG=080 09 19					STREAM		STATE=12 COUNTY=011 DIST.=12					
1964	6	6	6	6	6	0	5	0	6	6	0	6	0	0	0	0	6	0	0	0	0	0
1965	4	4	4	4	4	0	4	0	4	4	0	4	0	0	0	0	4	0	0	0	0	0
1967	2	2	2	2	2	0	2	1	2	2	0	2	1	1	0	0	2	0	0	0	0	0
1970	1	1	1	1	1	1	1	1	1	1	0	1	1	0	0	0	1	0	0	0	0	0
1971	13	4	4	4	4	2	4	4	4	4	4	9	9	2	1	0	4	4	0	0	0	0
1972	5	3	3	3	4	0	3	3	3	3	2	4	4	5	3	0	5	4	0	1	0	0
	02286160 10B INTERCOASTAL WATERWAY AT HOLLYWOOD									LAT=26 00 52 LONG=080 07 09					STREAM		STATE=12 COUNTY=			DIST.=12		
1969	2	2	2	2	2	2	2	2	2	2	0	2	2	1	0	0	2	0	0	0	0	0
1971	6	0	0	0	0	0	0	0	0	0	0	6	6	0	0	0	0	0	0	0	0	0
	02286180 10B SNAKE CR CA AT S30 NR HIALEAH FLA									LAT=27 57 23 LONG=080 25 54					STREAM		STATE=12 COUNTY=011 DIST.=12					
1964	6	5	6	6	6	0	4	0	6	6	0	6	0	0	0	0	6	0	0	0	0	0
1965	4	4	4	4	4	0	4	0	4	4	0	4	0	0	0	0	4	0	0	0	0	0
1966	1	1	1	1	1	0	1	0	1	1	0	1	1	0	0	0	1	0	0	0	0	0
1967	1	1	1	1	1	0	1	1	1	1	0	1	1	1	0	0	1	0	0	0	0	0
	02286181 10B SNAKE CR CA BL S-30 NR HIALEAH FLA									LAT=25 57 23 LONG=080 24 54					STREAM		STATE=12 COUNTY=011 DIST.=12					
1964	6	6	6	6	6	0	5	0	6	6	0	6	0	0	0	0	6	0	0	0	0	0
1965	4	4	4	4	4	0	4	0	4	4	0	4	0	0	0	0	4	0	0	0	0	0
	02286200 10B SNAKE CR CA AT NW 67 AVE NR HIALEAH FL									LAT=25 57 50 LONG=080 18 40					STREAM		STATE=12 COUNTY=011 DIST.=12					
1964	6	6	6	6	6	0	5	0	6	5	0	6	0	0	0	0	6	0	0	0	0	0
1965	4	4	4	4	4	0	4	0	4	4	0	4	0	0	0	0	4	0	0	0	0	0
1966	1	1	1	1	1	0	1	0	1	1	0	1	1	0	0	0	1	0	0	0	0	0
1967	2	2	2	2	2	1	2	2	2	2	0	2	2	1	0	0	2	0	0	0	0	0
1968	4	4	4	4	4	0	4	1	4	4	0	4	2	1	0	0	4	0	0	0	0	0
1969	2	1	1	1	1	0	0	0	1	1	0	1	0	1	0	0	1	0	0	0	0	0
1970	2	2	2	2	2	1	1	1	2	2	0	2	2	2	0	0	2	0	0	0	0	0
1971	12	3	3	3	7	2	4	4	3	3	3	7	6	4	1	0	3	3	0	0	0	0
1972	5	3	3	3	5	0	3	3	6	3	2	5	5	7	4	0	7	3	0	2	0	0

WATER YEAR	NO. SAMPL	C.S.	HARD-NESS	MAJ-OR CAT-IONS	SIL-ICA	ALU-MI-NUM	IRON	MAN-GA-NESE	MAJ_OR AN-IONS	FLU-O-RIDE	CAR-BON	NI_TRO-GEN	PHOS_PHO-ROUS	D.O.	BOD	COD	PH	PES-TI-CIDES	RAD_IO-CHEM-ICAL	BIO-LOG-IC	SEDMT SLS	SEDMT BED
02286260 SNAKE C CA AT STATE HWY 7 NR N M B LAT=25 57 33 LONG=080 12 22 STREAM STATE=12 COUNTY= DIST.=12																						
1963	3	3	3	3	3	0	3	0	3	3	0	3	0	0	0	0	3	0	0	0	0	0
02286300 10B SNAKE CREEK CANAL AT S-29 AT N MIAMI B LAT=25 55 41 LONG=080 09 22 STREAM STATE=12 COUNTY=025 DIST.=12																						
1966	5	5	5	5	5	0	5	0	5	5	0	5	1	0	0	0	5	0	0	0	0	0
1967	4	4	4	4	4	1	4	2	4	4	0	4	2	1	0	0	4	0	0	0	0	0
1968	2	2	2	2	2	0	2	1	2	2	0	2	1	1	0	0	2	0	0	0	0	0
1969	5	3	4	4	3	3	3	3	4	3	0	3	3	3	0	0	3	1	0	0	0	0
1970	1	1	1	1	1	0	0	0	1	1	0	1	1	1	0	0	1	0	0	0	0	0
1971	4	1	1	1	2	0	0	0	1	1	0	2	2	3	0	0	1	0	0	0	0	0
1972	1	0	0	0	1	0	0	0	0	0	0	1	1	0	0	0	0	0	0	0	0	0
02286301 10B SNAKE CR CA BL S-29 AT N MIAMI BCH FLA LAT=25 55 42 LONG=080 09 02 STREAM STATE=12 COUNTY=025 DIST.=12																						
1968	1	1	1	1	1	0	1	0	1	1	0	1	0	0	0	0	1	0	0	0	0	0
02286320 10B BISCAYNE CA AT RED RD NR OPALOCKA FLA LAT=25 54 47 LONG=080 17 37 STREAM STATE=12 COUNTY=025 DIST.=12																						
1960	7	7	7	7	7	0	7	0	7	7	0	7	0	0	0	0	7	0	0	0	0	0
1962	11	11	11	11	11	0	11	0	11	11	0	11	0	0	0	0	11	0	0	0	0	0
1963	6	6	6	6	6	0	6	0	6	6	0	6	0	0	0	0	6	0	0	0	0	0
1964	3	3	3	3	3	0	3	0	3	3	0	3	0	0	0	0	3	0	0	0	0	0
1969	1	0	1	1	0	0	0	0	1	0	0	0	0	1	0	0	0	0	0	0	0	0
1970	1	1	1	1	1	0	0	0	1	1	0	1	1	1	0	0	1	0	0	0	0	0
1971	2	0	0	0	1	0	0	0	0	0	0	1	1	2	0	0	0	0	0	0	0	0
02286340 10B BISCAYNE CANAL AT S-28 NEAR MIAMI FLA LAT=25 52 24 LONG=080 10 55 STREAM STATE=12 COUNTY=025 DIST.=12																						
1966	1	1	1	1	1	0	1	0	1	1	0	1	1	0	0	0	1	0	0	0	0	0
1967	1	1	1	1	1	0	1	1	1	1	0	1	1	1	0	0	1	0	0	0	0	0
1968	1	1	1	1	1	0	1	1	1	1	0	1	1	1	0	0	1	0	0	0	0	0
1969	1	0	1	1	0	0	0	0	1	0	0	0	0	1	0	0	0	0	0	0	0	0
1970	2	1	1	1	2	0	0	0	1	1	0	2	2	1	0	0	1	0	0	0	0	0
1971	6	3	3	3	4	0	0	0	3	3	0	4	4	4	0	0	3	0	0	0	0	0
1972	1	0	0	0	1	0	0	0	0	0	0	1	1	0	0	0	0	0	0	0	0	0
02286350 10B LITTLE R CA AT PALM AVE AT HIALEAH FLA LAT=25 52 13 LONG=080 19 00 STREAM STATE=12 COUNTY=025 DIST.=12																						
1969	1	0	1	1	0	0	0	0	1	0	0	0	0	1	0	0	0	0	0	0	0	0
1970	1	1	1	1	1	0	0	0	1	1	0	1	1	1	0	0	1	0	0	0	0	0
1971	2	0	0	0	1	0	0	0	0	0	0	1	1	2	0	0	0	0	0	0	0	0

WATER YEAR	NO. SAMPL	D.S.	HARD-NESS	MAJ-OR CAT-IONS	SIL-ICA	ALU-MI-NUM	IRON	MAN-GA-NESE	MAJ-OR AN-IONS	FLU-O-RIDE	CAR-BON	NI-TRO-GEN	PHOS-PHO-ROUS	D.O.	BOD	COD	PH	PES-TI-CIDES	RAD-IO-CHEM-ICAL	BIO-LOG-IC	SEDMT SUS	SEDMT BED
02286380 10B LITTLE RIVER CANAL AT S-27 AT MIAMI FL LAT=25 56 00 LONG=080 25 50 STREAM STATE=12 COUNTY=025 DIST.=12																						
1963	2	2	2	2	2	0	2	0	2	2	0	2	0	0	0	C	2	C	C	0	C	C
1966	1	1	1	1	1	0	1	0	1	1	0	1	1	0	0	0	1	0	C	0	C	C
1967	1	1	1	1	1	0	1	1	1	1	0	1	1	1	0	0	1	0	C	0	C	C
1968	1	1	1	1	1	0	1	1	1	1	0	1	1	1	0	C	1	C	C	0	0	0
1969	1	0	1	1	0	0	0	0	1	0	0	0	0	0	0	0	0	C	C	0	C	C
1970	1	0	0	0	1	0	0	0	0	0	0	1	1	0	0	C	0	C	0	0	0	0
1971	2	2	2	2	2	0	0	0	2	2	0	2	2	1	0	0	2	0	0	0	0	C
02286399 10B MIAMI CA AB HGS3 AND S3 AT L HARBOR FL LAT=26 41 55 LONG=080 48 25 STREAM STATE=12 COUNTY=099 DIST.=12																						
1958	11	11	11	11	11	0	11	0	11	1	0	11	0	0	0	C	11	0	0	0	C	0
1960	11	11	11	11	11	0	11	0	11	0	0	11	0	0	0	C	11	0	0	0	C	C
1969	1	0	1	1	0	0	0	0	1	0	0	0	0	1	0	0	0	0	C	0	C	C
02286400 10B MIAMI CA AT HGS-3 & S-3 AT LK HARBOR F LAT=26 41 55 LONG=080 48 25 STREAM STATE=12 COUNTY=099 DIST.=12																						
1940	2	1	1	1	0	0	0	0	2	0	0	0	0	0	0	0	0	0	0	0	0	0
1941	1	1	1	1	0	0	0	0	1	0	0	1	0	0	0	C	C	C	C	0	0	0
1942	1	1	1	1	0	0	0	0	1	0	0	1	0	0	0	0	0	C	C	0	C	C
1945	2	2	2	2	0	0	0	0	2	0	0	2	0	0	0	C	2	0	0	0	0	0
1950	1	1	1	1	0	0	0	0	1	0	0	1	0	0	0	0	1	C	C	0	C	C
1951	4	4	4	4	0	0	0	0	4	0	0	4	0	0	0	C	4	C	C	0	0	0
1952	3	3	3	3	0	0	0	0	3	0	0	3	0	0	0	0	3	C	C	0	C	C
1953	2	2	2	2	0	0	0	0	2	0	0	2	0	0	0	C	2	0	0	0	0	C
1954	11	11	11	11	11	0	10	0	11	10	0	11	0	0	0	C	11	C	C	0	0	C
1955	5	5	5	5	5	0	5	0	5	0	0	5	0	0	0	0	5	0	C	0	C	C
1961	22	22	22	22	22	0	22	0	22	2	0	22	0	0	0	0	22	C	C	0	C	C
1962	14	13	14	14	13	0	13	0	14	1	0	13	0	0	0	0	14	0	C	0	C	C
1963	8	5	6	6	6	0	6	0	6	1	0	6	0	0	0	C	6	C	C	0	0	0
1964	7	6	6	6	6	0	5	1	6	1	0	6	0	0	0	0	6	0	C	0	C	C
1965	3	0	0	0	0	0	0	0	0	0	0	0	0	0	0	C	0	0	0	0	0	0
1966	2	2	2	2	2	0	2	1	2	2	0	2	2	0	0	0	2	0	C	0	C	C
1967	4	4	4	4	4	0	4	1	4	4	0	4	1	0	0	0	4	C	C	0	0	0
1968	16	8	8	8	8	0	8	2	8	8	0	13	10	1	0	0	8	C	C	0	C	C
1969	22	8	9	9	8	0	8	0	9	8	0	19	19	5	0	C	8	0	0	0	0	C
1970	15	4	4	4	5	0	1	0	4	4	0	13	15	1	0	C	4	C	C	0	C	C
1971	9	1	1	1	8	1	1	1	1	1	1	8	8	3	0	0	1	C	C	0	C	C
1972	16	0	0	0	10	0	1	1	4	0	3	10	10	6	1	C	4	0	0	0	C	0
1973	8	1	1	1	4	0	1	1	4	1	3	4	4	6	1	C	4	1	C	0	0	C

WATER YEAR	NO. SAMPL	D.S.	HARD-NESS	MAJ-OR CAT-ICNS	SIL-ICA	ALU-MI-NUM	IRON	MAN-GA-NESE	MAJ_OR AN-IONS	FLU-O-RIDE	CAR-BON	NI_TRO-GEN	PHOS_PHO-ROUS	D.O.	BOD	COD	PH	PES-TI-CIDES	RAD_IO-CHEM-ICAL	BIO-LOG-IC	SEDMT SUS	SEDMT BED
02286500 10B MIAMI CA N OF CT AT LK HARBOR FLA LAT=26 42 00 LONG=080 49 00 STREAM STATE=12 CCUNTY=099 CIST.=12																						
1945	1	1	1	1	0	0	0	0	1	0	0	1	0	0	0	0	1	0	0	0	0	0
02286699 10B MIAMI CA AB S-8 NR L HARBOR FLA LAT=26 19 55 LONG=080 46 30 STREAM STATE=12 CCUNTY=011 CIST.=12																						
1966	1	1	1	1	1	0	1	0	1	1	0	1	1	0	0	0	1	0	0	0	0	0
1967	1	1	1	1	1	0	1	1	1	1	0	1	1	1	0	0	1	0	0	0	0	0
1968	1	1	1	1	1	0	1	1	1	1	0	1	1	1	0	0	1	0	0	0	0	0
02286700 10B MIAMI CA AT S-8 NR L HARBOR FLA LAT=26 19 45 LONG=080 46 20 STREAM STATE=12 CCUNTY=011 CIST.=12																						
1966	1	1	1	1	1	0	1	0	1	1	0	1	1	0	0	0	1	0	0	0	0	0
1967	1	1	1	1	1	0	1	1	1	1	0	1	1	1	0	0	1	0	0	0	0	0
1968	1	1	1	1	1	0	1	1	1	1	0	1	1	1	0	0	1	0	0	0	0	0
1972	6	0	0	0	3	0	1	1	4	0	3	3	3	6	1	0	4	0	0	0	0	0
1973	6	1	1	1	3	0	1	1	4	1	3	3	3	6	1	0	4	1	0	0	0	0
02287000 10B MI CA BL JCT WITH S NEW R CA NR FT LAU LAT=26 04 00 LCNG=080 32 00 STREAM STATE=12 COUNTY=011 DIST.=12																						
1950	1	0	1	1	0	0	0	0	1	0	0	1	0	0	0	0	1	0	0	0	0	0
1958	1	1	1	1	1	0	1	0	1	1	0	1	0	0	0	0	1	0	0	0	0	0
02287105 10B MIAMI CANAL AT S-31 NEAR MIAMI FLA LAT=25 56 00 LCNG=080 27 30 STREAM STATE=12 CCUNTY=025 DIST.=12																						
1965	1	1	1	1	1	0	1	0	1	1	0	1	0	0	0	0	1	0	0	0	0	0
1966	4	4	4	4	4	0	4	1	4	4	0	4	1	0	0	0	4	0	0	0	0	0
1967	4	4	4	4	4	0	4	0	4	4	0	3	0	0	0	0	4	0	0	0	0	0
1968	8	8	8	8	8	0	8	1	8	8	0	8	1	1	0	0	8	0	0	0	0	0
1969	7	5	6	6	5	3	5	3	6	5	0	6	5	1	0	0	5	0	0	0	0	0
1970	6	5	5	5	5	2	4	4	5	5	0	6	6	0	0	0	5	0	0	0	0	0
1971	4	1	1	1	4	1	1	1	1	1	0	4	4	0	0	0	1	0	0	0	0	0
1972	3	0	0	0	3	0	0	0	0	0	0	3	3	0	0	0	0	0	0	0	0	0
02287200 MIAMI CANAL EAST OF L-30 NR MIAMI FLA LAT=25 56 00 LONG=080 20 30 STREAM STATE=12 CCUNTY= DIST.=12																						
1960	35	35	35	35	35	0	35	0	35	35	0	35	0	0	0	0	35	0	0	0	0	0
1961	47	28	30	47	45	0	45	0	30	28	0	28	0	0	0	0	30	0	0	0	0	0
1962	62	36	36	59	59	0	59	0	39	36	0	36	0	0	0	0	38	0	0	0	0	0
1963	15	9	10	15	14	0	14	0	10	9	0	9	0	0	0	0	10	0	0	0	0	0
1964	39	30	36	39	39	0	39	0	36	36	0	36	0	0	0	0	36	0	0	0	0	0
1966	38	36	36	38	38	0	38	0	36	36	0	36	0	0	0	0	36	0	0	0	0	0
1967	40	24	35	40	40	0	40	0	35	35	0	35	0	0	0	0	35	0	0	0	0	0
1969	4	1	2	2	1	0	1	0	2	1	0	1	1	1	0	0	1	0	0	0	0	0

WATER YEAR	NO. SAMPL	D.S.	HARD-NESS	MAJ-CR CAT-IONS	SIL-ICA	ALU-MI-NUM	IRON	MAN-GA-NESE	MAJ_OR AN-IONS	FLU-O-RIDE	CAR-BON	NI_TRO-GEN	PHOS_PHO-ROUS	D.O.	BOD	COD	PH	PES-TI-CIDES	RAD_IC-CHEM-ICAL	BIC-LOG-IC	SEDMT SUS	SEDMT BED
02287395 10B MIAMI CANAL E OF L-30 NEAR MIAMI FLA LAT=25 56 28 LONG=080 26 23 STREAM STATE=12 COUNTY=025 DIST.=12																						
1959	32	32	32	32	32	0	32	0	32	32	0	32	0	0	0	0	32	0	0	0	0	0
1960	36	36	36	36	36	0	36	0	36	36	0	36	0	0	0	0	36	0	0	0	0	0
1961	37	35	37	37	35	0	35	0	37	35	0	35	0	0	0	0	37	0	0	0	0	0
1962	39	35	35	35	35	0	35	0	39	35	0	35	0	0	0	0	38	0	0	0	0	0
1963	35	34	35	35	34	0	34	0	35	34	0	34	0	0	0	0	35	0	0	0	0	0
1964	34	34	34	34	34	0	34	0	34	34	0	34	0	0	0	0	34	0	0	0	0	0
1965	37	36	37	37	36	0	36	0	37	36	0	36	12	0	0	0	37	0	0	0	0	0
1966	36	36	36	36	36	0	36	0	36	36	0	36	0	0	0	0	36	0	0	0	0	0
1967	36	36	36	36	36	0	36	1	36	35	0	36	1	0	0	0	36	0	0	0	0	0
1968	10	8	8	8	8	0	8	1	8	8	0	10	4	1	0	0	8	0	0	0	0	0
1969	9	1	1	1	1	0	1	0	1	1	0	8	9	0	0	0	1	0	0	0	0	0
1970	12	3	3	3	3	0	0	0	3	3	0	10	11	2	0	0	3	1	0	0	0	0
1971	8	3	3	3	5	1	1	1	3	3	1	5	3	2	0	0	3	3	0	0	0	0
1972	3	1	1	1	1	0	0	0	1	1	0	1	0	0	0	0	1	2	0	0	0	0
1973	3	2	1	1	1	0	0	0	1	1	0	1	0	0	0	0	1	1	1	0	0	0
02287398 LAT= LONG= STREAM STATE=12 COUNTY= DIST.=12																						
1971	1	0	0	0	0	0	0	0	0	0	0	0	0	0	0	0	0	1	0	0	0	0
02287400 10B MIAMI CA AT BROKEN DAM NR MIAMI FLA LAT=25 56 00 LONG=080 25 50 STREAM STATE=12 COUNTY=025 DIST.=12																						
1966	1	1	1	1	1	0	0	0	1	1	0	1	1	0	0	0	1	0	0	0	0	0
1967	1	1	1	1	1	0	1	1	1	1	0	1	1	1	0	0	1	0	0	0	0	0
02287500 10B MIAMI CA AT PENNSUCO NR MIAMI FLA LAT=25 53 40 LONG=080 22 45 STREAM STATE=12 COUNTY=025 DIST.=12																						
1966	1	1	1	1	1	0	0	0	1	1	0	1	1	0	0	0	1	0	0	0	0	0
1967	1	1	1	1	1	0	1	1	1	1	0	1	1	1	0	0	1	0	0	0	0	0
1970	1	1	1	1	1	0	0	0	1	1	0	1	1	1	0	0	1	0	0	0	0	0
1971	3	1	1	1	2	1	1	1	1	1	0	2	2	2	0	0	1	1	0	0	0	0
02288000 10B PENNSUCO CANAL AT PENNSUCO NR MIAMI FL LAT=25 55 00 LONG=080 22 00 STREAM STATE=12 COUNTY=025 DIST.=12																						
1963	2	2	2	2	2	0	2	0	2	2	0	2	0	0	0	0	2	0	0	0	0	0
1968	1	1	1	1	1	0	1	1	1	1	0	1	1	1	0	0	1	0	0	0	0	0
02288200 10B MIAMI CANAL AT PALMETTO BYPASS NR HIAL LAT=25 51 11 LONG=080 19 22 STREAM STATE=12 COUNTY=025 DIST.=12																						
1966	1	1	1	1	1	0	0	0	1	1	0	1	1	0	0	0	1	0	0	0	0	0
1967	1	1	1	1	1	0	1	1	1	1	0	1	1	1	0	0	1	0	0	0	0	0
1968	1	1	1	1	1	0	1	1	1	1	0	1	1	1	0	0	1	0	0	0	0	0
1970	1	1	1	1	1	0	0	0	1	1	0	1	1	1	0	0	1	0	0	0	0	0

WATER YEAR	NO. SAMPL	C.S.	HARD-NESS	MAJ-OR CAT-IONS	SIL-ICA	ALU-MI-NUM	IRON	MAN-GA-NESE	MAJ-OR AN-IONS	FLU-O-RIDE	CAR-BON	NI-TRO-GEN	PHOS-PHO-ROUS	D.O.	BOD	COD	PH	PES-TI-CIDES	RAD-IC-CHEM-ICAL	BIO-LOG-IC	SEDMT SUS	SEDMT BED
02288200 10B MIAMI CANAL AT PALMETTO BYPASS NR HIAL LAT=25 51 11 LONG=080 19 22 STREAM STATE=12 COUNTY=025 DIST.=12																						
1971	5	1	1	1	2	1	1	1	1	1	1	2	2	2	0	0	1	2	0	0	0	0
02288500 10B MIAMI CA AT WATERPLANT HIALEAH FLA LAT=25 49 38 LONG=080 17 15 STREAM STATE=12 COUNTY=025 DIST.=12																						
1941	21	21	21	21	20	0	21	0	21	21	0	21	0	0	0	0	0	0	0	0	0	0
1942	15	15	15	15	15	0	15	0	15	15	0	15	0	0	0	0	0	0	0	0	0	0
1944	11	8	11	11	0	0	0	0	11	0	0	11	0	0	0	0	11	0	0	0	0	0
1945	11	11	11	11	0	0	0	0	11	0	0	9	0	0	0	0	11	0	0	0	0	0
1946	4	0	4	4	0	0	0	0	4	0	0	4	0	0	0	0	4	0	0	0	0	0
1950	4	0	4	4	0	0	3	0	4	0	0	4	0	0	0	0	4	0	0	0	0	0
1951	4	4	4	4	0	0	0	0	4	0	0	4	0	0	0	0	4	0	0	0	0	0
1952	3	3	3	3	0	0	0	0	3	0	0	3	0	0	0	0	3	0	0	0	0	0
1953	2	2	2	2	0	0	0	0	2	0	0	2	0	0	0	0	2	0	0	0	0	0
1954	10	10	10	10	10	0	10	0	10	10	0	10	0	0	0	0	10	0	0	0	0	0
1955	9	9	9	9	9	0	9	0	9	1	0	9	0	0	0	0	9	0	0	0	0	0
1956	8	8	8	8	8	0	8	0	8	1	0	8	0	0	0	0	8	0	0	0	0	0
1957	5	5	5	5	5	0	5	0	5	4	0	5	0	0	0	0	5	0	0	0	0	0
1958	11	11	11	11	11	0	11	0	11	0	0	11	0	0	0	0	11	0	0	0	0	0
1959	9	9	9	9	9	0	9	0	9	9	0	9	0	0	0	0	9	0	0	0	0	0
1960	9	8	9	9	9	0	9	0	9	9	0	9	0	0	0	0	9	0	0	0	0	0
1961	10	10	10	10	10	0	10	0	10	10	0	10	0	0	0	0	10	0	0	0	0	0
1962	6	6	6	6	6	0	6	0	6	6	0	6	0	0	0	0	6	0	0	0	0	0
1963	3	3	3	3	3	0	3	0	3	3	0	3	0	0	0	0	3	0	0	0	0	0
1964	3	3	3	3	3	0	3	0	3	3	0	3	0	0	0	0	3	0	0	0	0	0
1971	3	2	2	2	2	1	2	2	3	2	0	2	2	2	0	0	3	1	0	0	0	0
1972	5	1	1	1	2	1	1	0	2	1	2	2	2	0	1	0	3	2	0	0	0	0
1973	3	1	1	1	1	1	1	1	2	1	1	1	1	2	1	0	2	1	0	0	0	0
02288600 10B MIAMI CANAL AT NW 36TH ST MIAMI, FLA. LAT=25 48 29 LONG=080 15 44 STREAM STATE=12 COUNTY=025 DIST.=12																						
1966	1	1	1	1	1	0	1	0	1	1	0	1	1	0	0	0	1	0	0	0	0	0
1968	1	1	1	1	1	0	1	1	1	1	0	1	1	1	0	0	1	0	0	0	0	0
1969	3	1	2	2	1	0	1	0	3	1	0	1	1	3	1	0	1	0	0	1	0	0
1970	19	9	9	9	9	0	7	2	15	9	0	9	4	11	8	0	12	3	0	5	0	0
1971	9	4	4	4	4	1	4	3	6	4	3	4	4	6	1	0	7	2	0	0	0	0
1972	9	5	5	5	5	0	4	2	8	5	4	5	5	8	5	0	9	1	0	0	0	0
1973	7	1	0	0	3	0	0	0	0	0	3	3	3	6	3	1	3	0	1	0	0	0

WATER YEAR	NO. SAMPL	D.S.	HARD-NESS	MAJ-OR CAT-IONS	SIL-ICA	ALU-MI-NUM	IRON	MAN-GA-NESE	MAJ-OR AN-IONS	FLU-O-RIDE	CAR-BON	NI-TRO-GEN	PHOS-PHO-ROUS	D.O.	BOD	COD	PH	PES-TI-CIDES	RAD-IO-CHEM-ICAL	BIO-LOG-IC	SEDMT SUS	SEDMT BED
02288780 10B TAMIAMI CA AT BR 77 NR CARNESTOWN FLA LAT=25 54 00 LONG=081 21 00 STREAM STATE=12 COUNTY=021 DIST.=12																						
1967	1	1	1	1	1	0	1	1	1	1	0	1	1	1	0	C	1	0	0	0	0	C
1969	1	1	1	1	1	0	0	0	1	1	0	1	0	1	0	C	1	C	C	0	C	C
1970	1	1	1	1	1	0	0	0	1	1	0	1	1	1	0	0	1	C	C	0	C	C
1971	2	0	0	0	1	0	0	0	0	0	0	1	1	2	0	0	0	C	C	0	C	C
02288800 10B TAMIAMI CA OTLS MONROE TO CARNESTOWN F LAT=25 53 10 LONG=081 15 30 STREAM STATE=12 COUNTY=021 DIST.=12																						
1966	1	1	1	1	1	0	0	1	1	1	0	1	1	0	0	0	1	0	C	0	C	C
1967	1	1	1	1	1	0	1	1	1	1	0	1	1	0	0	C	1	C	C	0	0	C
1968	3	3	3	3	3	0	3	0	3	3	0	3	0	1	0	0	3	0	C	0	C	C
1969	1	1	1	1	1	0	0	0	1	1	0	1	0	1	0	C	1	0	C	0	C	C
1970	2	2	2	2	2	1	2	2	2	2	2	2	2	1	1	0	2	C	C	0	C	C
1971	5	2	2	2	2	0	2	2	2	2	1	2	2	5	2	0	3	C	C	0	0	0
1972	4	2	2	2	2	0	2	2	3	2	1	2	2	4	2	0	4	C	C	0	C	C
02288802 10B MIAMI CANAL AT BR 77 NR CARNESTOWN, FL LAT=25 53 10 LONG=081 15 30 STREAM STATE=12 COUNTY= DIST.=12																						
1968	1	1	1	1	1	0	1	1	1	1	0	1	1	1	0	0	1	0	C	0	C	C
02288804 TAMIAMI CANAL AT BRIDGE 86 NR OCHOPPE, LAT=25 52 30 LONG=081 13 30 STREAM STATE=12 COUNTY= DIST.=12																						
1961	2	2	2	2	2	0	2	0	2	2	0	2	2	0	0	0	2	0	C	0	C	C
1962	13	12	13	13	12	0	12	0	13	12	0	12	10	0	0	C	13	C	C	0	0	C
1963	7	7	7	7	7	0	7	0	7	7	0	7	0	0	0	C	7	C	C	0	C	C
1966	5	5	5	5	5	0	5	0	5	5	0	4	0	0	0	C	5	0	0	0	0	0
1967	3	3	3	3	3	0	3	0	3	3	0	3	0	0	0	C	3	C	C	0	C	C
1968	4	4	4	4	4	0	4	0	4	4	0	4	0	0	C	C	4	C	C	C	C	0
1969	1	1	1	1	1	0	0	0	1	1	0	1	0	0	0	0	1	0	C	0	C	C
1970	1	1	1	1	1	0	0	0	1	1	0	1	0	0	0	C	1	0	C	0	0	0
1971	3	3	3	3	3	0	0	0	3	3	0	3	0	0	0	0	3	C	C	0	C	C
02288810 10B ROCK PIT NR OCHOPEE, FLA. LAT=25 53 15 LONG=081 14 15 LAKE/RESERVOIR STATE=12 COUNTY=021 DIST.=12																						
1968	1	0	1	0	0	0	1	0	1	0	0	1	0	0	0	C	1	0	C	0	C	C
02288830 10B BIG SWP AT EVERGLADES PKY NR SUNNILAND LAT=26 10 08 LONG=081 05 15 LAKE/RESERVOIR STATE=12 COUNTY=021 DIST.=12																						
1970	1	1	1	1	1	0	1	0	1	1	0	1	1	0	0	0	1	C	C	C	C	C
1971	2	0	C	C	1	0	0	0	0	0	0	1	1	2	0	C	0	C	C	0	0	0
02288860 TAMIAMI CANAL AT BR 96 AT MONROE, FLA. LAT=25 52 00 LONG=081 06 00 STREAM STATE=12 COUNTY= DIST.=12																						
1969	1	1	1	1	1	0	0	0	1	1	0	1	0	1	0	C	1	C	C	0	0	C

WATER YEAR	NO. SAMPL	D.S.	HARD-NESS	MAJ-OR CAT-ICNS	SIL-ICA	ALU-MI-NUM	IRON	MAN-GA-NESE	MAJ_OR AN-IONS	FLU-O-RIDE	CAR-BON	NI_TRO-GEN	PHOS_PHO-ROUS	D.O.	BOD	COD	PH	PES-TI-CIDES	RAD_IO-CHEM-ICAL	BIO-LOG-IC	SEDMT SUS	SEDMT BED
02288900 10B TAM CA OLS 40 MI BEND TO MONROE NR MIA LAT=25 51 05 LONG=080 58 50 STREAM STATE=12 CCUNTY=021 DIST.=12																						
1967	1	1	1	1	1	0	1	1	1	1	0	1	1	0	0	0	1	0	0	0	0	0
1968	1	1	1	1	1	0	1	1	1	1	0	1	1	1	0	0	1	0	0	0	0	0
1969	1	1	1	1	1	0	1	0	1	1	0	1	1	1	0	0	1	0	0	0	0	0
1970	4	3	3	3	3	1	3	3	3	3	1	3	3	1	2	0	4	0	0	0	0	0
1971	5	2	2	2	2	0	2	2	2	2	1	2	2	5	1	0	3	0	0	0	0	0
1972	4	2	2	2	2	0	2	2	3	2	1	2	2	4	2	0	4	0	0	0	0	0
02288905 10B TAMIAMI CANAL AT BR 115 NEAR MIAMI FLA LAT=25 50 00 LONG=080 53 00 STREAM STATE=12 CCUNTY=021 DIST.=12																						
1969	2	2	2	2	2	1	1	1	2	2	0	2	1	1	0	0	1	0	0	0	0	0
02288906 10B TAMIAMI CANAL AT 40 MI BEND NR MIAMI F LAT=25 45 50 LONG=080 49 50 STREAM STATE=12 CCUNTY=021 DIST.=12																						
1967	1	1	1	1	1	0	1	1	1	1	0	1	1	1	0	0	1	0	0	0	0	0
1968	1	1	1	1	1	0	1	0	1	1	0	1	0	1	0	0	1	0	0	0	0	0
1969	1	1	1	1	1	0	0	0	1	1	0	1	0	1	0	0	1	0	0	0	0	0
1970	1	1	1	1	1	0	0	0	1	1	0	1	1	1	0	0	1	0	0	0	0	0
02288945 10B TAMIAMI CA AT BR 115 NR MIAMI FLA LAT=25 50 00 LONG=080 53 00 STREAM STATE=12 CCUNTY=021 DIST.=12																						
1950	1	0	1	1	0	0	0	0	1	0	0	1	0	0	0	0	1	0	0	0	0	0
1969	1	1	1	1	1	1	1	1	1	1	0	1	1	0	0	0	1	0	0	0	0	0
1971	2	0	0	0	1	0	0	0	0	0	0	1	1	2	0	0	0	0	0	0	0	0
02288960 10B TAMIAMI CA AT BR 96 AT MONROE FLA LAT=25 52 00 LONG=081 06 00 STREAM STATE=12 CCUNTY=021 DIST.=12																						
1950	1	0	1	1	0	0	0	0	1	0	0	1	0	0	0	0	1	0	0	0	0	0
1951	4	4	4	4	0	0	0	0	4	0	0	4	0	0	0	0	4	0	0	0	0	0
1952	3	3	3	3	0	0	0	0	3	0	0	3	0	0	0	0	3	0	0	0	0	0
1953	2	2	2	2	0	0	0	0	2	0	0	2	0	0	0	0	2	0	0	0	0	0
1970	1	1	1	1	1	0	0	1	1	1	0	1	1	1	0	0	1	0	0	0	0	0
1971	2	0	0	0	1	0	0	0	0	0	0	1	1	2	0	0	0	0	0	0	0	0
02288970 10B BIG CYPRESS SWAMP AT TRN APT NR MIAMI LAT=25 51 51 LONG=805 34 5 STREAM STATE=12 COUNTY= DIST.=12																						
1971	2	0	0	0	1	0	0	0	0	0	0	1	1	2	0	0	0	0	0	0	0	0
02289018 10B TAMIAMI CA AB S-12B NR MIAMI FLA LAT=25 45 42 LONG=080 46 05 STREAM STATE=12 CCUNTY=025 DIST.=12																						
1965	2	2	2	2	2	0	2	0	2	2	0	2	0	0	0	0	2	0	0	0	0	0
1967	2	2	2	2	2	0	2	1	2	2	0	2	1	0	0	0	2	0	0	0	0	0
1968	1	1	1	1	1	0	1	0	1	1	0	1	0	0	0	0	1	0	0	0	0	0
1969	1	1	1	1	1	1	1	1	1	1	0	1	1	0	0	0	1	0	0	0	0	0

WATER YEAR	NO. SAMPL	C.S.	HARD-NESS	MAJ-OR CAT-IONS	SIL-ICA	ALU-MI-NUM	IRON	MAN-GA-NESE	MAJ_OR AN-IONS	FLU-O-RIDE	CAR-BON	NI_TRO-GEN	PHOS_PHO-ROUS	D.O.	BOD	COD	PH	PES-TI-CIDES	RAD_IO-CHEM-ICAL	BIO-LOG-IC	SEDMT SUS	SEDMT BED
02289018 10B TAMIAMI CA AB S-12B NR MIAMI FLA LAT=25 45 42 LONG=080 46 05 STREAM STATE=12 COUNTY=025 DIST.=12																						
1970	3	3	3	3	3	1	2	2	3	3	1	3	3	2	1	0	3	0	0	0	0	0
1971	6	2	2	2	2	0	2	2	2	2	2	2	2	6	2	0	4	0	0	0	0	0
1972	2	1	1	1	1	0	1	1	1	1	1	1	1	2	1	0	2	0	0	0	0	0
1973	2	1	1	1	1	0	1	1	1	1	1	1	1	0	1	0	2	0	0	0	0	0
02289019 10B TAMIAMI CA BL S-12B NR MIAMI FLA LAT=28 45 40 LONG=080 46 05 STREAM STATE=12 COUNTY=025 DIST.=12																						
1968	3	3	3	3	3	0	3	0	3	3	0	3	0	0	0	0	3	0	0	0	0	0
1969	3	3	3	3	3	1	2	1	3	3	0	3	2	0	0	0	3	0	0	0	0	0
1970	1	1	1	1	1	0	1	1	1	1	0	1	1	0	1	0	1	0	0	0	0	0
02289030 10B LEVEE 3 CA NR CLEWISTON FLA LAT=26 25 50 LONG=080 56 50 STREAM STATE=12 COUNTY=051 DIST.=12																						
1971	2	0	0	0	1	0	0	0	0	0	0	1	1	2	0	0	0	0	0	0	0	0
02289033 10B BIG CYP SWP AT EVER PKY NR BIG CYP IND LAT=26 10 08 LONG=081 05 15 LAKE/RESERVOIR STATE=12 COUNTY=021 DIST.=12																						
1970	1	1	1	1	1	0	1	0	1	1	0	1	1	0	0	0	1	0	0	0	0	0
02289040 10B TAMIAMI CA O L67A TO 40 MI BEND NR MIA LAT=25 45 42 LONG=080 43 34 STREAM STATE=12 COUNTY=025 DIST.=12																						
1969	3	2	3	3	2	2	2	2	3	2	0	2	2	1	0	0	2	0	0	0	0	0
1970	1	1	1	1	1	1	1	1	1	1	0	1	1	0	0	0	1	0	0	0	0	0
1971	3	0	0	0	1	0	0	0	0	0	0	1	1	3	0	0	0	0	0	0	0	0
1972	2	0	0	0	1	0	0	0	1	0	1	1	1	2	0	0	1	0	0	0	0	0
1973	6	1	1	1	3	0	1	1	4	1	3	3	3	6	1	0	4	1	0	0	0	0
02289041 10B TAMIAMI CA BELOW S12C NR MIAMI FLA LAT=25 45 40 LONG=080 43 34 STREAM STATE=12 COUNTY=025 DIST.=12																						
1970	1	0	0	0	1	0	0	0	0	0	0	1	1	0	0	0	0	0	0	0	0	0
1971	5	0	0	0	4	0	0	0	0	0	0	4	4	2	0	0	0	0	0	0	0	0
1972	2	0	0	0	2	0	0	0	0	0	0	2	2	0	0	0	0	0	0	0	0	0
02289043 10B EVERGLADES STATION 3-28 NEAR PENNSUCO LAT=25 48 55 LONG=080 43 15 STREAM STATE=12 COUNTY=025 DIST.=12																						
1970	1	1	1	1	1	1	1	1	1	1	0	1	1	0	0	0	1	0	0	0	0	0
1971	2	1	1	1	1	1	1	1	1	1	0	1	1	2	0	0	2	0	0	0	0	0
1972	8	1	1	1	4	0	2	2	5	1	4	4	4	8	1	0	6	0	0	0	0	0
1973	6	1	1	1	3	0	1	1	4	1	3	3	3	6	1	0	4	1	0	0	0	0
02289060 10B TAMIAMI CA O AT BRIDGE 45 NR MIAMI FLA LAT=25 45 40 LONG=080 37 40 STREAM STATE=12 COUNTY=025 DIST.=12																						
1950	1	1	1	1	0	0	0	0	1	0	0	1	0	0	0	0	1	0	0	0	0	0
1951	3	3	3	3	0	0	0	0	3	0	0	3	0	0	0	0	3	0	0	0	0	0
1952	3	3	3	3	0	0	0	0	3	0	0	3	0	0	0	0	3	0	0	0	0	0

WATER YEAR	NO. SAMPL	D.S.	HARD-NESS	MAJ-OR CAT-IONS	SIL-ICA	ALU-MI-NUM	IRON	MAN-GA-NESE	MAJ-OR AN-IONS	FLU-O-RIDE	CAR-BON	NI-TRO-GEN	PHOS-PHO-ROUS	D.O.	BOD	COD	PH	PES-TI-CIDES	RAD-IO-CHEM-ICAL	BIO-LOG-IC	SEDMT SUS	SEDMT BED
02289060 10B TAMIAMI CA O AT BRIDGE 45 NR MIAMI FLA LAT=25 45 40 LONG=080 37 40 STREAM STATE=12 COUNTY=025 DIST.=12																						
1953	2	2	2	2	0	0	0	0	2	0	0	2	0	0	0	0	2	0	0	0	0	0
1954	11	11	11	11	11	0	11	0	11	11	0	11	0	0	0	0	11	0	0	0	0	0
1955	9	9	9	9	9	0	9	0	9	1	0	9	0	0	0	0	9	0	0	0	0	0
1956	8	8	8	8	8	0	8	0	8	1	0	8	0	0	0	0	8	0	0	0	0	0
1957	8	8	8	8	8	0	8	0	8	5	0	8	0	0	0	0	8	0	0	0	0	0
1958	7	7	7	7	7	0	7	0	7	2	0	6	0	0	0	0	7	0	0	0	0	0
1959	14	14	14	14	14	0	14	0	14	12	0	13	0	0	0	0	14	0	0	0	0	0
1960	12	12	12	12	12	0	12	0	12	12	0	12	0	0	0	0	12	0	0	0	0	0
1961	22	22	22	22	22	0	22	0	22	22	0	22	0	0	0	0	22	0	0	0	0	0
1962	14	14	14	14	14	0	14	0	14	13	0	14	8	0	0	0	14	0	0	0	0	0
1963	7	7	7	7	7	0	7	0	7	7	0	7	0	0	0	0	7	0	0	0	0	0
1964	3	3	3	3	3	0	3	0	3	3	0	3	0	0	0	0	3	0	0	0	0	0
1965	1	1	1	1	1	0	1	0	1	1	0	1	0	0	0	0	1	0	0	0	0	0
1969	3	0	3	3	0	0	0	0	3	0	0	0	0	3	0	0	0	0	0	0	0	0
1970	1	1	1	1	1	0	0	0	1	1	0	1	1	1	0	0	1	0	0	0	0	0
1971	3	0	0	0	1	0	0	0	0	0	0	1	1	3	0	0	0	0	0	0	0	0
1972	6	0	0	0	3	0	1	1	4	0	2	3	3	6	1	0	4	0	0	0	0	0
1973	6	1	1	1	3	0	1	1	4	1	3	3	3	6	0	0	4	1	0	0	0	0
02289075 TAMIAMI CNL AT L-29-1 NR COOPERTOWN FLA LAT=25 45 39 LONG=080 33 38 STREAM STATE=12 COUNTY= DIST.=12																						
1968	2	2	2	2	2	0	2	0	2	2	0	2	0	0	0	0	2	0	0	0	0	0
1969	2	2	2	2	2	0	1	0	2	2	0	2	1	0	0	0	2	0	0	0	0	0
1970	1	1	1	1	1	0	0	0	1	1	0	1	0	0	0	0	1	0	0	0	0	0
02289500 10B TAMIAMI CA NR CORAL GABLES FLA LAT=25 45 43 LONG=080 19 42 STREAM STATE=12 COUNTY=025 DIST.=12																						
1966	1	1	1	1	1	0	1	0	1	1	0	1	1	0	0	0	1	0	0	0	0	0
1967	1	1	1	1	1	0	1	1	1	1	0	1	1	1	0	0	1	0	0	0	0	0
1968	1	1	1	1	1	0	1	1	1	1	0	1	1	1	0	0	1	0	0	0	0	0
1969	1	0	1	1	0	0	0	0	1	0	0	0	0	1	0	0	0	0	0	0	0	0
1970	3	3	3	3	3	0	0	0	3	3	1	3	2	2	0	0	3	2	0	0	0	0
1971	6	2	2	2	3	0	0	0	2	2	0	3	1	3	0	0	2	2	0	0	0	0
1972	3	1	1	1	1	0	0	0	1	1	0	1	0	0	0	0	1	2	0	0	0	0
1973	2	1	1	1	1	0	0	0	1	1	0	1	0	0	0	0	1	1	0	0	0	0
02290500 10B TAMIAMI CANAL AT RED RD MIAMI FLA LAT=25 46 49 LONG=080 17 20 STREAM STATE=12 COUNTY=025 DIST.=12																						
1969	1	0	1	1	0	0	0	0	1	0	0	0	0	0	0	0	0	0	0	0	0	0
1970	1	1	1	1	1	1	1	1	1	1	0	1	1	0	0	0	1	0	0	0	0	0
1971	4	2	2	2	2	1	2	2	3	2	2	2	2	4	0	0	4	1	0	0	0	0

WATER YEAR	NO. SAMPL	C.S.	HARD-NESS	MAJ-OR CAT-IONS	SIL-ICA	ALU-MI-NUM	IRON	MAN-GA-NESE	MAJ-OR AN-IONS	FLU-O-RIDE	CAR-BON	NI-TRO-GEN	PHOS-PHO-ROUS	D.O.	BOD	COD	PH	PES-TI-CIDES	RAD-IO-CHEM-ICAL	BIO-LOG-IC	SUS	SEDMT BED
02290500 10B TAMIAMI CANAL AT RED RD MIAMI FLA LAT=25 46 49 LONG=080 17 20 STREAM STATE=12 COUNTY=025 DIST.=12																						
1972	4	2	2	2	2	0	2	2	3	2	2	2	2	4	0	0	4	2	0	0	0	0
02290510 10B MIAMI CA AT NW 27TH AVE MIAMI FLA LAT=25 47 32 LONG=080 14 24 STREAM STATE=12 COUNTY=025 DIST.=12																						
1969	1	0	1	1	0	0	0	0	1	0	0	0	0	1	0	0	0	0	0	0	0	0
1971	3	1	1	1	1	1	1	1	1	1	2	1	1	0	1	0	1	2	0	0	0	0
02290520 10B COMFORT CA AT NW 29TH AVE AT MIAMI FLA LAT=25 47 00 LONG=080 14 32 STREAM STATE=12 COUNTY=025 DIST.=12																						
1969	1	0	1	1	0	0	0	0	1	0	0	0	0	1	0	0	0	0	0	0	0	0
02290530 10B MIAMI CA AT BRICKELL AVE MIAMI FLA LAT=25 45 11 LONG=080 11 25 STREAM STATE=12 COUNTY=025 DIST.=12																						
1966	1	1	1	1	1	0	0	0	1	1	0	1	1	0	0	0	1	0	0	0	0	0
1971	1	0	0	0	1	0	0	0	0	0	0	1	1	0	0	0	0	0	0	0	0	0
02290560 10B CORAL GABLES CA AT RED RD CORAL GABLES LAT=25 44 17 LONG=080 17 13 STREAM STATE=12 COUNTY=025 DIST.=12																						
1966	1	1	1	1	1	0	1	0	1	1	0	1	1	0	0	0	1	0	0	0	0	0
1969	1	0	1	1	0	0	0	0	1	0	0	0	0	1	0	0	0	0	0	0	0	0
02290580 10B CORAL GABLES CA NR S MIAMI FLA LAT=25 42 20 LONG=080 15 40 STREAM STATE=12 COUNTY=025 DIST.=12																						
1966	1	1	1	1	1	0	1	0	1	1	0	1	1	0	0	0	1	0	0	0	0	0
02290600 10B SNAPPER CR CA NR CORAL GABLES, FLA. LAT=25 45 40 LONG=080 23 05 STREAM STATE=12 COUNTY=025 DIST.=12																						
1966	1	1	1	1	1	0	0	0	1	1	0	1	1	0	0	0	1	0	0	0	0	0
1967	1	1	1	1	1	0	1	1	1	1	0	1	1	1	0	0	1	0	0	0	0	0
1968	1	1	1	1	1	0	1	1	1	1	0	1	1	1	0	0	1	0	0	0	0	0
1970	1	1	1	1	1	0	0	0	1	1	0	1	1	1	0	0	1	0	0	0	0	0
1971	2	0	0	0	1	0	0	0	0	0	0	1	1	2	0	0	0	0	0	0	0	0
02290601 10B SNAPPER CREEK BL CORAL GABLES FLA LAT=25 39 55 LONG=080 16 45 STREAM STATE=12 COUNTY=025 DIST.=12																						
1969	1	0	1	1	0	0	0	0	1	0	0	0	0	1	0	0	0	0	0	0	0	0
02290610 10B SNAPPER CR CA AT MILLER DR NR S MIAMI LAT=25 42 56 LONG=080 22 59 STREAM STATE=12 COUNTY=025 DIST.=12																						
1960	8	8	8	8	8	0	8	0	8	8	0	8	0	0	0	0	8	0	0	0	0	0
1961	12	12	12	12	12	0	12	0	12	12	0	12	0	0	0	0	12	0	0	0	0	0
1962	10	10	10	10	10	0	10	0	10	8	0	10	0	0	0	0	10	0	0	0	0	0
1963	6	6	6	6	6	0	6	0	6	6	0	6	0	0	0	0	6	0	0	0	0	0
1971	3	0	0	0	1	0	0	0	0	0	0	1	1	3	0	0	0	0	0	0	0	0

WATER YEAR	NO. SAMPL	D.S.	HARD-NESS	MAJ-OR CAT-ICNS	SIL-ICA	ALU-MI-NUM	IRON	MAN-GA-NESE	MAJ_OR AN-IONS	FLU-O-RIDE	CAR-BON	NI_TRO-GEN	PHOS_PHO-ROUS	D.O.	BOD	COD	PH	PES-TI-CIDES	RAD_IC-CHEM-ICAL	BIC-LOG-IC	SEDMT SUS	SEDMT BED
02290620 SNAPPER CR CA AT MILLER DR NR S MIAMI LAT=25 42 56 LONG=080 22 59 STREAM STATE=12 CCUNTY= DIST.=12																						
1968	1	1	1	1	1	0	1	1	1	1	0	1	1	1	0	0	1	0	0	0	0	0
1969	1	0	1	1	0	0	0	0	1	0	0	0	0	1	0	0	0	0	0	0	0	0
1970	1	1	1	1	1	0	0	0	1	1	0	1	1	1	0	0	1	0	0	0	0	0
02290700 10B SNAPPER CR CA AT S-22 NR SOUTH MIAMI F LAT=25 40 11 LONG=080 17 03 STREAM STATE=12 CCUNTY=025 DIST.=12																						
1966	1	1	1	1	1	0	1	0	1	1	0	1	1	0	0	0	1	0	0	0	0	0
1967	1	1	1	1	1	0	1	1	1	1	0	1	1	1	0	0	1	0	0	0	0	0
1968	1	1	1	1	1	0	1	1	1	1	0	1	1	1	0	0	1	0	0	0	0	0
1969	1	0	1	1	0	0	0	0	1	0	0	0	0	1	0	0	0	0	0	0	0	0
1970	2	1	1	1	2	0	0	0	1	1	0	2	2	1	0	0	1	0	0	0	0	0
1971	6	3	3	3	4	0	0	0	3	3	0	4	4	4	0	0	3	0	0	0	0	0
1972	1	0	0	0	1	0	0	0	0	0	0	1	1	0	0	0	0	0	0	0	0	0
02290704 10B CUTLER DRAIN CA AT S-123 NR PERRINE FL LAT=25 36 33 LONG=080 18 32 STREAM STATE=12 CCUNTY=025 DIST.=12																						
1970	1	1	1	1	1	0	0	0	1	1	0	1	1	0	0	0	1	0	0	0	0	0
02290707 10B BLACK CREEK CA NEAR RICHMOND HEIGHTS F LAT=25 39 39 LONG=080 28 46 STREAM STATE=12 CCUNTY=025 DIST.=12																						
1970	2	2	2	2	2	0	0	0	2	2	0	2	1	1	0	0	1	0	0	0	0	0
1971	1	1	1	1	1	0	0	0	1	1	0	1	0	0	0	0	1	1	0	0	0	0
1972	2	0	0	0	0	0	0	0	0	0	0	0	0	0	0	0	0	2	0	0	0	0
1973	2	1	1	1	1	0	0	0	1	1	0	1	0	0	0	0	1	1	0	0	0	0
02290709 10B BLACK CR CANAL AT OLD CUTLER RD NR GOU LAT=25 33 22 LONG=080 21 46 STREAM STATE=12 CCUNTY=025 DIST.=12																						
1972	1	1	1	1	1	0	0	0	1	1	0	1	0	0	0	0	1	0	0	0	0	0
02290710 10B BLACK CREEK CA AT S-21 NEAR GOULDS FLA LAT=25 32 43 LONG=080 19 55 STREAM STATE=12 COUNTY=025 DIST.=12																						
1966	1	1	1	1	1	0	1	0	1	1	0	1	1	0	0	0	1	0	0	0	0	0
1967	1	1	1	1	1	0	1	1	1	1	0	1	1	1	0	0	1	0	0	0	0	0
1969	1	0	1	1	0	0	0	0	1	0	0	0	0	1	0	0	0	0	0	0	0	0
1970	5	3	3	3	3	0	2	2	3	3	1	3	3	3	2	0	4	1	0	0	0	0
1971	7	2	2	2	2	0	2	2	2	2	1	2	2	7	2	0	3	0	0	0	0	0
1972	7	2	2	2	4	0	2	2	2	2	2	4	4	4	2	0	4	1	0	0	0	0
1973	1	0	0	0	0	0	0	0	0	0	0	0	0	0	0	0	0	1	0	0	0	0
02290713 10B GOULDS CANAL AB CCNT NR GOULDS FLA LAT=25 32 15 LONG=080 19 55 STREAM STATE=12 CCUNTY=025 DIST.=12																						
1966	1	1	1	1	1	0	1	0	1	1	0	1	1	0	0	0	1	0	0	0	0	0
1967	1	1	1	1	1	0	1	1	1	1	0	1	1	1	0	0	1	0	0	0	0	0

WATER YEAR	NO. SAMPL	D.S.	HARD-NESS	MAJ-OR CAT-IONS	SIL-ICA	ALU-MI-NUM	IRON	MAN-GA-NESE	MAJ_OR AN-IONS	FLU-O-RIDE	CAR-BON	NI_TRO-GEN	PHOS_PHO-ROUS	D.O.	BOD	COD	PH	PES-TI-CIDES	RAD_IC-CHEM-ICAL	BIO-LOG-IC	SEDMT SUS	SEDMT BED
02290714 10B CANAL 102 NR GOULDS FLA										LAT=25 31 08 LONG=080 20 47					STREAM		STATE=12 COUNTY=025 DIST.=12				
1967	1	1	1	1	1	0	1	1	1	1	0	1	1	1	0	0	1	0	0	0	0	0
1969	1	0	1	1	0	0	0	0	1	0	0	0	0	1	0	0	0	0	0	0	0	0
1970	1	1	1	1	1	0	0	0	1	1	0	1	1	1	0	0	1	0	0	0	0	0
02290718 CANAL 102 ABOVE S21A NEAR HOMESTEAD FLA.										LAT=25 31 06 LONG=080 20 51					STREAM		STATE=12 COUNTY=025 DIST.=12				
1972	1	0	0	0	0	0	0	0	0	0	0	0	0	0	0	0	0	1	0	0	0	0
1973	1	0	0	0	0	0	0	0	0	0	0	0	0	0	0	0	0	1	0	0	0	0
02290720 10B MILITARY CA NR HOMESTEAD, FLA.										LAT=25 29 20 LONG=080 20 55					STREAM		STATE=12 COUNTY=025 DIST.=12				
1966	1	1	1	1	1	0	1	0	1	1	0	1	1	0	0	0	1	0	0	0	0	0
1967	1	1	1	1	1	0	1	1	1	1	0	1	1	1	0	0	1	0	0	0	0	0
1969	1	0	1	1	0	0	0	0	1	0	0	0	0	1	0	0	0	0	0	0	0	0
1970	5	2	2	2	2	0	2	2	2	2	1	2	2	2	2	0	3	1	0	0	0	0
1971	6	2	2	2	2	0	2	2	2	2	1	2	2	5	1	0	3	0	0	0	0	0
1972	4	2	2	2	2	0	2	2	3	2	2	2	2	4	2	0	4	0	0	0	0	0
02290721										LAT=		LONG=			STREAM		STATE=12 COUNTY=			DIST.=12		
1970	1	1	1	1	1	0	0	0	1	1	0	1	1	1	0	0	1	0	0	0	0	0
02290725 10B MOWRY CA NR HOMESTEAD FLA										LAT=25 28 13 LONG=080 20 51					STREAM		STATE=12 COUNTY=025 DIST.=12				
1966	1	1	1	1	1	0	1	0	1	1	0	1	1	0	0	0	1	0	0	0	0	0
1967	1	1	1	1	1	0	1	1	1	1	0	1	1	1	0	0	1	0	0	0	0	0
1969	1	0	1	1	0	0	0	0	1	0	0	0	0	1	0	0	0	0	0	0	0	0
1970	1	1	1	1	1	0	0	0	1	1	0	1	1	1	0	0	1	0	0	0	0	0
1971	3	0	0	0	1	0	0	0	0	0	0	1	1	3	0	0	0	0	0	0	0	0
02290730 10B NORTH CA NR HOMESTEAD FLA										LAT=25 28 13 LONG=080 20 47					STREAM		STATE=12 COUNTY=025 DIST.=12				
1966	1	1	1	1	1	0	1	0	1	1	0	1	1	0	0	0	1	0	0	0	0	0
1967	1	1	1	1	1	0	1	1	1	1	0	1	1	1	0	0	1	0	0	0	0	0
02290732 10B BISCAYNE BAY NR HOMESTEAD FLA										LAT=25 27 45 LONG=080 20 16					ESTUARY		STATE=12 COUNTY=025 DIST.=12				
1970	4	2	2	2	2	0	2	2	2	2	1	2	2	1	2	0	3	0	0	0	0	0
1971	5	2	2	2	2	0	2	2	2	2	1	2	2	5	2	0	3	0	0	0	0	0
1972	4	2	2	2	2	0	2	2	3	2	2	2	2	4	2	0	4	0	0	0	0	0
02290735 10B FLORIDA CITY CA NR FLA CITY FLA										LAT=25 26 55 LONG=080 20 50					STREAM		STATE=12 COUNTY=025 DIST.=12				
1966	1	1	1	1	1	0	1	0	1	1	0	1	1	0	0	0	1	0	0	0	0	0

WATER YEAR	NC. SAMPL	D.S.	HARD-NESS	MAJ-OR CAT-IONS	SIL-ICA	ALU-MI-NUM	IRON	MAN-GA-NESE	MAJ_OR AN-IONS	FLU-O-RIDE	CAR-BON	NI_TRO-GEN	PHOS_PHO-ROUS	D.O.	BOD	COD	PH	PES-TI-CIDES	RAD_IO-CHEM-ICAL	BIO-LOG-IC	SEDMT SUS	SEDMT BED
	02290735 10B FLORIDA CITY CA NR FLA CITY FLA									LAT=25 26 55 LONG=080 20 50					STREAM		STATE=12		COUNTY=025		DIST.=12	
1967	1	1	1	1	1	0	1	1	1	1	0	1	1	1	0	0	1	0	0	0	0	0
	02290740 10B MODEL LAND CA NR FLORIDA CITY FLA									LAT=25 22 53 LONG=080 24 43					STREAM		STATE=12		COUNTY=025		DIST.=12	
1966	1	1	1	1	1	0	1	0	1	1	0	1	1	0	0	0	1	0	0	0	0	0
1969	1	0	1	1	0	0	0	0	1	0	0	0	0	1	0	0	0	0	0	0	0	0
	02290745 10B MODEL LAND CA AT ML-2 NR FLA CITY FLA									LAT=25 22 00 LONG=080 20 53					STREAM		STATE=12		COUNTY=025		DIST.=12	
1966	1	1	1	1	1	0	1	0	1	1	0	1	1	0	0	0	1	0	0	0	0	0
1967	1	1	1	1	1	0	1	1	1	1	0	1	1	1	0	0	1	0	0	0	0	0
	02290746 10B MODEL LAND CA BL ML-2 NR FLA CITY FLA									LAT=25 21 59 LONG=080 20 53					STREAM		STATE=12		COUNTY=025		DIST.=12	
1966	1	1	1	1	1	0	1	0	1	1	0	1	1	0	0	0	1	0	0	0	0	0
	02290769 10B CA 111 AT S-18C NR FLORIDA CITY FLA									LAT=25 19 49 LONG=081 31 31					STREAM		STATE=12		COUNTY=025		DIST.=12	
1969	2	0	1	1	0	0	0	0	1	0	0	0	0	1	0	0	0	0	0	0	0	0
1970	1	1	1	1	1	0	0	0	1	1	0	1	1	1	0	0	1	0	0	0	0	0
1971	2	0	0	0	1	0	0	0	0	0	0	1	1	2	0	0	0	0	0	0	0	0
	02290770 10B CA 111 BL S-18C NR FLORIDA CITY FLA									LAT=25 19 49 LONG=080 31 31					STREAM		STATE=12		COUNTY=025		DIST.=12	
1969	1	0	0	0	0	0	0	0	0	0	0	0	0	0	0	0	0	0	0	0	0	0
1970	1	1	1	1	1	0	0	0	1	1	0	1	1	1	0	0	1	0	0	0	0	0
1971	2	0	0	0	1	0	0	0	0	0	0	1	1	2	0	0	0	0	0	0	0	0
	02290780 10B CA 111 AT US HWY1 NR FLORIDA CITY FLA									LAT=25 17 23 LONG=080 26 43					STREAM		STATE=12		COUNTY=025		DIST.=12	
1969	2	0	1	1	0	0	0	0	1	0	0	0	0	1	0	0	0	0	0	0	0	0
	02290796 10B LITTLE MADEIRA BAY NR KEY LARGO, FLA.									LAT=25 10 30 LONG=080 38 00					ESTUARY		STATE=12		COUNTY=025		DIST.=12	
1968	1	1	1	1	1	1	1	1	1	1	0	1	1	0	0	0	1	0	0	0	0	0
1969	1	0	0	0	0	0	0	0	0	0	0	0	0	0	0	0	0	1	0	0	0	0
1973	1	0	0	0	0	0	0	0	0	0	0	0	0	0	0	0	0	1	0	0	0	0
	02290798 10B TAYLOR RIVER NEAR FLORIDA CITY, FLA.									LAT=25 13 30 LONG=080 38 30					STREAM		STATE=12		COUNTY=025		DIST.=12	
1968	1	1	1	1	1	1	1	1	1	1	0	1	1	0	0	0	1	0	0	0	0	0
1969	2	2	2	2	2	2	2	2	2	2	0	2	2	0	0	0	2	0	0	0	0	0
1973	2	1	1	1	1	1	1	1	2	1	1	1	1	2	0	0	2	1	0	0	0	0

WATER YEAR	NO. SAMPL	D.S.	HARD-NESS	MAJ-OR CAT-IONS	SIL-ICA	ALU-MI-NUM	IRON	MAN-GA-NESE	MAJ-OR AN-IONS	FLU-O-RIDE	CAR-BON	NI-TRO-GEN	PHOS-PHO-ROUS	D.O.	BOD	COD	PH	PES-TI-CIDES	RAD-IO-CHEM-ICAL	BIO-LOG-IC	SEDMT SUS	SEDMT BED
02290800 10B TAYLOR SLOUGH NEAR HOMESTEAD, FLA. LAT=25 24 05 LONG=080 36 25 STREAM STATE=12 COUNTY=025 DIST.=12																						
1961	6	6	6	6	6	0	6	0	6	6	0	6	5	0	0	0	6	0	0	0	0	0
1962	12	12	12	12	12	0	12	0	12	12	0	12	11	0	0	0	12	0	0	0	0	0
1963	3	3	3	3	3	0	3	0	3	3	0	3	0	0	0	0	3	0	0	0	0	0
1966	5	5	5	5	5	0	5	2	5	5	0	5	2	0	0	0	5	0	0	0	0	0
1967	9	6	6	6	6	1	6	1	6	6	0	7	2	0	0	0	6	2	0	0	0	0
1968	5	4	4	4	4	0	4	0	4	4	0	4	0	0	0	0	4	1	0	0	0	0
1969	6	4	4	4	4	1	4	1	4	4	0	4	1	1	0	0	4	1	0	0	0	0
1970	7	7	7	7	7	0	0	0	7	7	0	7	4	1	0	0	7	0	0	0	0	0
1971	3	1	1	1	2	0	1	1	1	1	0	2	2	2	0	0	2	0	0	0	0	0
1972	2	1	1	1	1	0	0	0	1	1	0	1	0	0	0	0	1	1	0	0	0	0
1973	3	1	1	1	1	1	1	1	2	1	1	1	1	2	0	0	2	2	0	0	0	0
02290803 10B TAYLOR SLU AT ROYAL PALM NR HOMESTEAD LAT=25 24 07 LONG=080 40 15 STREAM STATE=12 COUNTY=025 DIST.=12																						
1970	1	1	1	1	1	0	0	0	1	1	0	1	1	1	0	0	1	0	0	0	0	0
1971	2	0	0	0	1	0	0	0	0	0	0	1	1	2	0	0	0	0	0	0	0	0
02290810 10B EVERGLADES P-37 NR HOMESTEAD, FLA. LAT=25 17 30 LONG=080 40 30 STREAM STATE=12 COUNTY=025 DIST.=12																						
1960	3	3	3	3	3	0	3	0	3	3	0	3	1	0	0	0	3	0	0	0	0	0
1961	10	10	10	10	10	0	10	0	10	10	0	10	8	0	0	0	10	0	0	0	0	0
1962	4	4	4	4	4	0	4	0	4	4	0	4	4	0	0	0	4	0	0	0	0	0
1963	5	5	5	5	5	0	5	0	5	5	0	5	2	0	0	0	5	0	0	0	0	0
1964	4	4	4	4	4	0	4	0	4	4	0	3	1	0	0	0	4	0	0	0	0	0
1965	1	1	1	1	1	0	1	0	1	1	0	1	0	0	0	0	1	0	0	0	0	0
1966	4	4	4	4	4	1	4	1	4	4	0	4	2	0	0	0	4	0	0	0	0	0
1967	1	1	1	1	1	1	1	1	1	1	0	1	1	0	0	0	1	0	0	0	0	0
1968	3	3	3	3	3	2	3	3	3	3	0	3	2	0	0	0	3	0	0	0	0	0
1969	3	3	3	3	3	1	2	1	3	3	0	3	1	1	0	0	3	0	0	0	0	0
1970	1	1	1	1	1	0	0	0	1	1	0	1	0	0	0	0	1	0	0	0	0	0
1971	4	2	2	2	2	1	2	2	2	2	0	2	2	2	0	0	3	0	0	0	0	0
1972	2	1	1	1	1	0	1	1	1	1	0	1	1	2	0	0	2	1	0	0	0	0
1973	2	1	1	1	1	1	1	1	2	1	1	1	1	2	0	0	2	0	0	0	0	0
02290812 10B ALLIGATOR HO AT CTNMOUTH CP NR HOMESTE LAT=25 38 10 LONG=080 44 20 STREAM STATE=12 COUNTY=025 DIST.=12																						
1965	1	1	1	1	1	1	1	1	1	1	0	1	1	0	0	0	1	0	0	0	0	0
1966	9	3	3	3	3	3	3	3	8	3	0	9	9	0	0	0	3	0	0	0	0	0
1967	8	2	2	2	2	2	2	2	8	2	0	8	8	0	0	0	2	0	0	0	0	0
1968	9	7	7	9	7	7	7	7	7	7	0	9	9	0	0	0	7	0	0	0	0	0
1970	2	2	2	2	2	2	2	2	2	2	0	2	2	0	0	0	2	0	0	0	0	0

WATER YEAR	NO. SAMPL	D.S.	HARD-NESS	MAJ-OR CAT-IONS	SIL-ICA	ALU-MI-NUM	IRON	MAN-GA-NESE	MAJ_OR AN-IONS	FLU-O-RIDE	CAR-BON	NI_TRO-GEN	PHOS_PHO-ROUS	D.O.	BOD	COD	PH	PES-TI-CIDES	RAD_IC-CHEM-ICAL	BIC-LOG-IC	SEDMT SUS	SEDMT BED
02290812 10B ALLIGATOR HO AT CTNMOUTH CP NR HOMESTE LAT=25 38 10 LONG=080 44 20 STREAM STATE=12 CCUNTY=025 DIST.=12																						
1971	8	4	4	4	5	3	4	4	5	4	2	5	5	7	0	0	7	2	0	0	0	0
1972	8	4	4	4	4	1	4	4	5	4	3	4	4	5	0	0	6	4	0	0	0	0
1973	2	1	1	1	1	1	1	1	2	1	1	1	1	2	0	0	2	1	0	0	0	0
02290813 10B OPEN GLADES NR CTNMOUTH CP NR HOMESTEA LAT=25 38 00 LONG=080 44 00 STREAM STATE=12 CCUNTY=025 DIST.=12																						
1966	7	3	3	3	3	3	3	3	6	3	0	7	7	0	0	0	3	0	0	0	0	0
1967	6	2	2	2	2	2	2	2	6	2	0	6	6	0	0	0	2	0	0	0	0	0
1968	6	4	4	6	4	4	4	4	4	4	0	6	6	0	0	0	4	0	0	0	0	0
1970	1	1	1	1	1	0	1	0	1	1	0	1	1	0	0	0	1	0	0	0	0	0
02290815 10B EVERGLADES P-33 NEAR HOMESTEAD FLA LAT=25 36 30 LONG=080 41 30 STREAM STATE=12 CCUNTY=025 DIST.=12																						
1960	4	4	4	4	4	0	4	1	4	4	0	4	1	0	0	0	4	0	0	0	0	0
1961	4	4	4	4	4	0	4	0	4	4	0	4	4	0	0	0	4	0	0	0	0	0
1962	4	4	4	4	4	0	4	0	4	4	0	3	4	0	0	0	4	0	0	0	0	0
1963	5	5	5	5	5	0	5	0	5	5	0	5	2	0	0	0	5	0	0	0	0	0
1964	6	6	6	6	6	0	6	0	6	6	0	6	0	0	0	0	6	0	0	0	0	0
1965	1	1	1	1	1	0	1	0	1	1	0	1	0	0	0	0	1	0	0	0	0	0
1966	1	1	1	1	1	0	1	0	1	1	0	1	0	0	0	0	1	0	0	0	0	0
1967	1	1	1	1	1	1	1	1	1	1	0	1	1	0	0	0	1	0	0	0	0	0
1968	7	6	6	6	6	5	6	6	6	6	0	6	5	0	0	0	6	1	0	0	0	0
1969	7	6	6	6	6	4	5	4	6	6	0	6	4	1	0	0	6	1	0	0	0	0
1970	3	2	2	2	2	1	1	1	2	2	0	3	2	0	0	0	2	0	0	0	0	0
1971	5	2	2	2	2	1	2	2	2	2	0	2	2	2	0	0	3	0	0	0	0	0
1972	3	1	1	1	1	0	1	1	1	1	1	1	1	2	0	0	1	2	0	0	0	0
1973	4	2	2	2	2	1	2	2	3	2	2	2	2	2	1	0	4	1	0	0	0	0
02290820 10B EVERGLADES P-38 NEAR HOMESTEAD FLA LAT=25 22 30 LONG=080 49 00 STREAM STATE=12 CCUNTY=025 DIST.=12																						
1960	3	3	3	3	3	0	3	0	3	3	0	3	1	0	0	0	3	0	0	0	0	0
1961	10	10	10	10	10	0	10	0	10	10	0	10	8	0	0	0	10	0	0	0	0	0
1962	4	4	4	4	4	0	4	0	4	4	0	4	4	0	0	0	4	0	0	0	0	0
1963	4	4	4	4	4	0	4	0	4	4	0	4	2	0	0	0	4	0	0	0	0	0
1964	4	4	4	4	4	0	4	0	4	4	0	4	1	0	0	0	4	0	0	0	0	0
1966	3	3	3	3	3	1	3	2	3	3	0	3	2	0	0	0	3	0	0	0	0	0
1967	2	2	2	2	2	1	2	1	2	2	0	2	1	0	0	0	2	0	0	0	0	0
1968	3	3	3	3	3	2	3	3	3	3	0	3	2	0	0	0	3	0	0	0	0	0
1969	2	2	2	2	2	0	1	0	2	2	0	2	0	0	0	0	2	0	0	0	0	0
1970	3	2	2	2	2	0	0	0	2	2	0	3	2	2	0	0	2	0	0	0	0	0
1971	4	2	2	2	2	1	2	2	2	2	0	2	2	2	0	0	3	0	0	0	0	0

WATER YEAR	NO. SAMPL	D.S.	HARD-NESS	MAJ-OR CAT-IONS	SIL-ICA	ALU-MI-NUM	IRON	MAN-GA-NESE	MAJ-OR AN-IONS	FLU-O-RIDE	CAR-BON	NI-TRO-GEN	PHOS-PHO-ROUS	D.O.	BOD	COD	PH	PES-TI-CIDES	RAD-IO-CHEM-ICAL	BIO-LOG-IC	SEDMT SUS	SEDMT BED
	02290820 10B EVERGLADES P-38 NEAR HOMESTEAD FLA									LAT=25 22 30 LONG=080 49 00					STREAM		STATE=12 COUNTY=025 DIST.=12					
1972	4	2	2	2	2	0	2	2	2	2	0	2	2	4	0	0	4	1	0	0	0	0
1973	2	1	1	1	1	1	1	1	2	1	1	1	1	2	0	0	2	0	0	0	0	0
	02290821 10B WHITEWATER BAY,MARKER 12 NR FLA CITY F									LAT=25 13 38 LONG=080 56 06					ESTUARY		STATE=12 COUNTY=087 DIST.=12					
1964	1	1	1	1	1	0	1	0	1	1	0	1	0	0	0	0	1	0	0	0	0	0
	02290822 10B TARPON CR NR FLAMINGO FLA									LAT=25 12 30 LONG=080 55 49					STREAM		STATE=12 COUNTY=087 DIST.=12					
1967	2	0	0	0	0	0	0	0	2	0	0	0	0	0	0	0	0	0	0	0	0	0
	02290824 10B BUTTONWOOD CA AT FLAMINGO FLA									LAT=25 08 50 LONG=080 55 20					STREAM		STATE=12 COUNTY=087 DIST.=12					
1967	1	0	0	0	0	0	0	0	1	0	0	0	0	0	0	0	0	0	0	0	0	0
	02290825 10B FLORIDA BAY AT FLAMINGO FLA									LAT=25 08 35 LONG=080 55 20					ESTUARY		STATE=12 COUNTY=087 DIST.=12					
1964	1	1	1	1	1	0	1	0	1	1	0	1	0	0	0	0	1	0	0	0	0	0
	02290828 10B EVERGLADES P-36 NEAR HOMESTEAD, FLA.									LAT=25 32 30 LONG=080 47 00					STREAM		STATE=12 COUNTY=025 DIST.=12					
1968	4	3	3	3	3	2	3	3	3	3	0	3	2	0	0	0	3	1	0	0	0	0
1969	7	6	6	6	6	4	5	4	6	6	0	6	4	1	0	0	6	1	0	0	0	0
1970	1	1	1	1	1	1	1	1	1	1	0	1	1	0	0	0	1	0	0	0	0	0
1971	4	2	2	2	2	1	2	2	2	2	0	2	2	2	0	0	3	0	0	0	0	0
1972	3	1	1	1	1	0	1	1	1	1	1	1	1	2	0	0	2	2	0	0	0	0
1973	2	1	1	1	1	1	1	1	2	1	1	1	1	2	0	0	2	1	0	0	0	0
	02290830 10B EVERGLADES P-35 NEAR HOMESTEAD, FLA.									LAT=25 27 20 LONG=080 52 30					STREAM		STATE=12 COUNTY=087 DIST.=12					
1967	9	3	3	7	3	3	3	3	9	3	0	7	9	0	0	0	3	0	0	0	0	0
1968	5	5	5	5	5	5	5	5	5	5	0	5	5	0	0	0	5	1	0	0	0	0
1969	12	11	11	11	11	11	11	11	11	11	0	11	11	1	0	0	11	1	0	0	0	0
1970	3	2	2	2	2	0	0	0	2	2	0	3	2	2	0	0	2	0	0	0	0	0
1971	6	4	4	4	4	1	2	2	4	4	0	4	3	2	0	0	5	0	0	0	0	0
1972	5	1	1	1	2	0	1	1	1	1	1	2	2	0	0	0	1	2	0	0	0	0
1973	2	1	1	1	1	1	1	1	2	1	1	1	1	2	0	0	2	1	0	0	0	0
	02290835 10B SQUAWK CREEK NR FLAMINGO FLA									LAT=25 25 34 LONG=080 52 20					STREAM		STATE=12 COUNTY=087 DIST.=12					
1969	2	1	1	1	1	0	2	0	1	1	0	1	1	0	0	0	1	0	0	0	0	0

WATER YEAR	NO. SAMPL	D.S.	HARD-NESS	MAJ-OR CAT-IONS	SIL-ICA	ALU-MI-NUM	IRON	MAN-GA-NESE	MAJ-OR AN-ICNS	FLU-O-RIDE	CAR-BON	NI-TRO-GEN	PHOS-PHO-RCUS	D.O.	BOD	COD	PH	PES-TI-CIDES	RAD-IO-CHEM-ICAL	BIO-LOG-IC	SEDMT SLS	SEDMT BED
02290841 10B RCOKERY BRANCH NR HOMESTEAD FLA										LAT=25 26 48 LONG=080 53 30					STREAM		STATE=12 CCUNTY=087 DIST.=12				
1963	3	3	3	3	3	0	3	0	3	3	0	3	1	0	0	0	3	0	0	0	0	0
1964	1	1	1	1	1	0	1	0	1	1	0	1	0	0	0	0	1	0	0	0	0	0
1965	2	2	2	2	2	0	2	0	2	2	0	2	0	0	0	0	2	0	0	0	0	0
1966	6	0	0	3	0	0	0	0	6	0	0	6	4	0	0	0	0	0	0	0	0	0
1967	12	1	1	12	1	1	1	1	12	1	0	12	12	0	0	0	1	0	0	0	0	0
1968	4	4	4	4	4	4	4	4	4	4	0	4	4	0	0	0	4	0	0	0	0	0
1969	5	5	5	5	5	5	5	5	5	5	0	5	5	0	0	0	5	0	0	0	0	0
1970	2	2	2	2	2	0	1	1	2	2	0	2	1	0	0	0	2	0	0	0	0	0
1971	1	1	1	1	1	0	0	0	1	1	0	1	0	0	0	0	1	0	0	0	0	0
02290842 10B TARPON BAY AT TUSSOCK KEY NR HOMESTD F										LAT=25 25 30 LONG=080 57 30					ESTUARY		STATE=12 COUNTY=087 DIST.=12				
1963	2	2	2	2	2	0	2	0	2	2	0	2	1	0	0	0	2	0	0	0	0	0
1964	1	1	1	1	1	0	1	0	1	1	0	1	0	0	0	0	1	0	0	0	0	0
1965	2	2	2	2	2	0	2	0	2	2	0	2	0	0	0	0	2	0	0	0	0	0
1966	9	1	1	4	1	0	0	0	9	1	0	9	7	0	0	0	1	0	0	0	0	0
1967	13	1	1	12	1	2	1	1	12	1	0	13	12	0	0	0	1	0	0	0	0	0
1968	4	4	4	4	4	4	4	4	4	4	0	4	4	0	0	0	4	0	0	0	0	0
1969	6	6	6	6	6	6	6	6	6	6	0	6	6	0	0	0	6	0	0	0	0	0
02290844 10B TARPON BAY AT MID-BAY PASS NR HOMESTEA										LAT=25 25 04 LONG=080 59 22					ESTUARY		STATE=12 CCUNTY=087 DIST.=12				
1966	5	0	0	3	0	0	0	0	5	0	0	5	4	0	0	0	0	0	0	0	0	0
1967	13	1	1	12	1	2	1	1	12	1	0	13	12	0	0	0	1	0	0	0	0	0
1968	3	3	3	3	3	3	3	3	3	3	0	3	3	0	0	0	3	0	0	0	0	0
1969	8	4	4	4	4	4	4	4	8	4	0	4	4	0	0	0	4	0	0	0	0	0
02290850 10B SHARK RIVER NR HOMESTEAD FLA										LAT=25 20 07 LONG=081 06 44					STREAM		STATE=12 CCUNTY=087 DIST.=12				
1962	2	0	0	0	0	0	0	0	2	0	0	0	0	0	0	0	2	0	0	0	0	0
1963	2	2	2	2	2	0	2	0	2	2	0	2	1	0	0	0	2	0	0	0	0	0
1964	1	1	1	1	1	0	1	0	1	1	0	1	0	0	0	0	1	0	0	0	0	0
1965	2	2	2	2	2	0	2	0	2	2	0	2	0	0	0	0	2	0	0	0	0	0
1966	7	1	1	4	1	0	1	0	7	1	0	7	5	0	0	0	1	0	0	0	0	0
1967	17	3	3	15	3	4	3	3	15	3	0	17	15	0	0	0	2	0	0	0	0	0
1968	3	3	3	3	3	3	3	3	3	3	0	3	3	0	0	0	3	0	0	0	0	0
1969	6	6	6	6	6	6	6	6	6	6	0	6	6	0	0	0	6	0	0	0	0	0
02290854 10B SHARK R CUTOFF NR HOMESTEAD FLA										LAT=25 26 30 LONG=080 59 10					STREAM		STATE=12 CCUNTY=087 DIST.=12				
1966	5	0	0	3	0	0	0	0	5	0	0	5	4	0	0	0	0	0	0	0	0	0
1967	12	1	1	11	1	2	1	1	11	1	0	12	11	0	0	0	1	0	0	0	0	0

WATER YEAR	NO. SAMPL	D.S.	HARD-NESS	MAJ-OR CAT-IONS	SIL-ICA	ALU-MI-NUM	IRON	MAN-GA-NESE	MAJ-OR AN-IONS	FLU-O-RIDE	CAR-BON	NI-TRO-GEN	PHOS-PHO-ROUS	D.O.	BOD	COD	PH	PES-TI-CIDES	RAD-IO-CHEM-ICAL	BIO-LOG-IC	SEDMT SUS	SEDMT BED
02290854 10B SHARK R CUTOFF NR HOMESTEAD FLA										LAT=25 26 30 LONG=080 59 10					STREAM		STATE=12 COUNTY=087 DIST.=12				
1968	3	3	3	3	3	3	3	3	3	3	0	3	3	0	0	0	3	0	0	0	0	0
1969	5	5	5	5	5	5	5	5	5	5	0	5	5	0	0	0	5	0	0	0	0	0
02290858 10B SHARK R AT MK 68 NR HOMESTEAD FLA										LAT=25 20 07 LONG=081 06 44					STREAM		STATE=12 COUNTY=087 DIST.=12				
1965	2	2	2	2	2	0	2	0	2	2	0	2	0	0	0	0	2	0	0	0	0	0
1967	13	2	2	13	2	2	2	2	13	2	0	13	13	0	0	0	2	0	0	0	0	0
1968	4	4	4	4	4	3	4	4	4	4	0	4	4	0	0	0	4	1	0	0	0	0
1969	5	3	3	3	3	2	3	3	3	3	0	3	3	0	0	0	3	2	0	0	0	0
1971	2	1	1	1	1	0	1	1	1	1	0	1	1	2	0	0	2	0	0	0	0	0
1972	3	1	1	1	1	0	0	0	1	1	0	1	1	2	0	0	2	1	0	0	0	0
1973	1	0	0	0	0	0	0	0	0	0	0	0	0	0	0	0	0	1	0	0	0	0
02290860 10B HARNEY RIVER NR HOMESTEAD										LAT=25 25 20 LONG=081 01 30					STREAM		STATE=12 COUNTY=087 DIST.=12				
1963	2	2	2	2	2	0	2	0	2	2	0	2	1	0	0	0	2	0	0	0	0	0
1964	1	1	1	1	1	0	1	0	1	1	0	1	0	0	0	0	1	0	0	0	0	0
1965	2	2	2	2	2	0	2	0	2	2	0	2	0	0	0	0	2	0	0	0	0	0
1966	6	1	1	3	1	0	1	0	6	1	0	6	5	0	0	0	1	0	0	0	0	0
1967	12	1	1	11	1	2	1	1	11	1	0	12	11	0	0	0	1	0	0	0	0	0
1968	3	3	3	3	3	3	3	3	3	3	0	3	3	0	0	0	3	0	0	0	0	0
02290864 10B FLORIDA BAY AT MARKER 16 NR HOMESTEAD										LAT=25 07 27 LONG=080 55 45					ESTUARY		STATE=12 COUNTY=087 DIST.=12				
1965	2	2	2	2	2	0	2	0	2	2	0	2	0	0	0	0	2	0	0	0	0	0
02290865 10B BROAD R HOWATERS NR EVERGLADES FLA										LAT=25 29 10 LONG=080 58 40					STREAM		STATE=12 COUNTY=087 DIST.=12				
1967	7	0	0	7	0	0	0	0	7	0	0	7	7	0	0	0	0	0	0	0	0	0
02290870 10B EVERGLADES P-34 NEAR HOMESTEAD FLA										LAT=25 36 30 LONG=080 55 30					STREAM		STATE=12 COUNTY=087 DIST.=12				
1960	4	4	4	4	4	0	4	0	4	4	0	4	1	0	0	0	4	0	0	0	0	0
1961	8	8	8	8	8	0	8	0	8	8	0	8	8	0	0	0	8	0	0	0	0	0
1962	5	4	5	5	5	0	5	0	5	5	0	5	4	0	0	0	5	0	0	0	0	0
1963	5	5	5	5	5	0	5	0	5	5	0	5	2	0	0	0	5	0	0	0	0	0
1964	2	2	2	2	2	0	2	0	2	2	0	2	0	0	0	0	2	0	0	0	0	0
1965	2	2	2	2	2	0	2	0	2	2	0	2	0	0	0	0	2	0	0	0	0	0
1966	3	3	3	3	3	0	3	0	3	3	0	3	0	0	0	0	3	0	0	0	0	0
1967	1	1	1	1	1	1	1	1	1	1	0	1	1	0	0	0	1	0	0	0	0	0
1968	3	3	3	3	3	3	3	3	3	3	0	3	3	0	0	0	3	0	0	0	0	0
1969	4	4	4	4	4	2	3	2	4	4	0	4	2	1	0	0	4	0	0	0	0	0

WATER YEAR	NO. SAMPL	D.S.	HARD-NESS	MAJ-OR CAT-IONS	SIL-ICA	ALU-MI-NUM	IRON	MAN-GA-NESE	MAJ_OR AN-IONS	FLU-O-RIDE	CAR-BON	NI_TRO-GEN	PHOS_PHO-ROUS	D.O.	BOD	COD	PH	PES-TI-CIDES	RAC_IC-CHEM-ICAL	BIC-LOG-IC	SUS	SEDMT BED
02290870 10B EVERGLADES P-34 NEAR HOMESTEAD FLA										LAT=25 36 30 LONG=080 55 30					STREAM		STATE=12 COUNTY=087 DIST.=12				
1970	2	1	1	1	1	1	1	1	1	1	0	2	2	1	0	0	1	0	0	0	0	0
1971	3	2	2	2	2	1	2	2	2	2	0	2	2	2	0	0	3	0	0	0	0	0
1973	2	1	1	1	1	1	1	1	2	1	1	1	1	2	0	0	2	0	0	0	0	0
02290875 10B INDIAN CAMP CR NR EVERGLADES FLA										LAT=25 32 00 LONG=081 01 10					STREAM		STATE=12 COUNTY=087 DIST.=12				
1967	7	0	0	7	0	0	0	0	7	0	0	7	7	0	0	0	0	0	0	0	0	0
02290880 10B BROAD R NR EVERGLADES FLA										LAT=25 29 45 LONG=081 05 25					STREAM		STATE=12 COUNTY=087 DIST.=12				
1967	7	0	0	7	0	0	0	0	7	0	0	7	7	0	0	0	0	0	0	0	0	0
02290885 10B BROAD R AT MOUTH NR EVERGLADES FLA										LAT=25 27 50 LONG=081 10 20					STREAM		STATE=12 COUNTY=087 DIST.=12				
1967	6	0	0	6	0	0	0	0	6	0	0	6	6	0	0	0	0	0	0	0	0	0
02290903 10B LOSTMANS CR NR EVERGLADES FLA										LAT=25 33 40 LONG=081 01 40					STREAM		STATE=12 COUNTY=087 DIST.=12				
1967	7	0	0	7	0	1	0	0	7	0	0	7	7	0	0	0	0	0	0	0	0	0
1969	2	2	2	2	2	2	2	2	2	2	0	2	2	0	0	0	2	0	0	0	0	0
02290905 10B BIG LOSTMANS BAY NR EVERGLADES FLA										LAT=25 34 10 LONG=081 05 10					ESTUARY		STATE=12 COUNTY=087 DIST.=12				
1967	4	0	0	4	0	0	0	0	4	0	0	4	4	0	0	0	0	0	0	0	0	0
02290910 10B LOSTMANS STA AT P11 NR EVERGLADES FLA										LAT=25 38 10 LONG=081 08 40					STREAM		STATE=12 COUNTY=087 DIST.=12				
1967	6	0	0	6	0	0	0	0	6	0	0	6	6	0	0	0	0	0	0	0	0	0
02290923 10B LOSTMANS R AT FIRST BAY NR EVERGLDS FL										LAT=25 33 00 LONG=081 12 00					STREAM		STATE=12 COUNTY=087 DIST.=12				
1967	7	1	1	7	1	1	0	1	7	1	0	7	7	0	0	0	1	0	0	0	0	0
02290975 TAMIAMI CANAL AT BR 86 NEAR OCHOPEE FLA (A										LAT=25 52 30 LONG=081 13 30					STREAM		STATE=12 COUNTY= DIST.=12				
1968	1	1	1	1	1	0	1	0	1	1	0	1	0	0	0	0	1	0	0	0	0	0
1969	1	1	1	1	1	0	1	0	1	1	0	1	0	0	0	0	1	0	0	0	0	0
02291000 10B BARRON RIVER CANAL NR EVERGLADES FLA										LAT=25 58 00 LONG=081 21 00					STREAM		STATE=12 COUNTY=021 DIST.=12				
1966	1	1	1	1	1	0	1	0	1	1	0	1	1	0	0	0	1	0	0	0	0	0
1967	1	1	1	1	1	0	1	1	1	1	0	1	1	1	0	0	1	0	0	0	0	0
1968	1	1	1	1	1	0	1	1	1	1	0	1	1	1	0	0	1	0	0	0	0	0
1970	1	1	1	1	1	0	0	0	1	1	0	1	1	1	0	0	1	0	0	0	0	0
1971	2	0	0	0	1	0	0	0	0	0	0	1	1	2	0	0	0	0	0	0	0	0

WATER YEAR	NO. SAMPL	C.S.	HARD-NESS	MAJ-OR CAT-IONS	SIL-ICA	ALU-MI-NUM	IRON	MAN-GA-NESE	MAJ_OR AN-IONS	FLU-O-RIDE	CAR-BON	NI_TRO-GEN	PHOS_PHO-ROUS	D.O.	BOD	COD	PH	PES-TI-CIDES	RAD_IO-CHEM-ICAL	BIO-LOG-IC	SEDMT SUS	SEDMT BED
02291143 10B FAKA UNION CANAL NEAR COPELAND FLA LAT=25 57 59 LONG=081 30 23 STREAM STATE=12 COUNTY=021 DIST.=12																						
1970	1	1	1	1	1	0	0	0	1	1	0	1	0	0	0	0	1	0	0	0	0	0
1971	2	0	0	0	1	0	0	0	0	0	0	1	1	2	0	0	0	0	0	0	0	0
02291200 10B LAKE TRAFFORD NR IMMOKALEE, FLA. LAT=26 26 08 LONG=081 29 25 LAKE/RESERVOIR STATE=12 COUNTY=021 DIST.=12																						
1965	1	1	1	1	1	0	1	0	1	1	0	1	1	0	0	0	1	0	0	0	0	0
1966	1	1	1	1	1	0	1	0	1	1	0	1	1	0	0	0	1	0	0	0	0	0
1967	1	1	1	1	1	0	1	1	1	1	0	1	1	1	0	0	1	0	0	0	0	0
1968	1	1	1	1	1	0	1	1	1	1	0	1	1	1	0	0	1	0	0	0	0	0
1969	1	1	1	1	1	0	1	0	1	1	0	1	0	0	0	0	1	0	0	0	0	0
1970	2	2	2	2	2	1	2	2	2	2	1	2	2	2	2	0	2	0	0	0	0	0
1971	5	2	2	2	2	0	2	2	2	2	1	2	2	5	2	0	5	0	0	0	0	0
1972	4	2	2	2	2	0	2	2	2	2	2	2	2	4	2	0	4	0	0	0	0	0
02291270 10B HENDERSON CREEK CA NR NAPLES FLA LAT=26 05 59 LONG=081 41 14 STREAM STATE=12 COUNTY=021 DIST.=12																						
1969	1	1	1	1	1	0	0	0	1	1	0	1	0	0	0	0	0	0	0	0	0	0
1970	1	1	1	1	1	0	0	0	1	1	0	1	1	1	0	0	1	0	0	0	0	0
1971	2	0	0	0	1	0	0	0	0	0	0	1	1	2	0	0	0	0	0	0	0	0
02291280 10B GORDON RIVER AT NAPLES FLA LAT=26 10 21 LONG=081 47 06 STREAM STATE=12 COUNTY=021 DIST.=12																						
1971	10	5	5	5	6	3	5	5	6	5	2	6	6	9	3	0	8	1	0	0	0	0
1972	10	5	5	5	5	0	5	4	7	5	4	5	5	6	4	0	8	2	0	0	0	0
1973	2	1	1	1	1	0	1	1	2	1	1	1	1	2	1	0	2	1	0	0	0	0
02291300 10B GOLDEN GATE CA AT NAPLES FLA LAT=26 10 01 LONG=081 46 02 STREAM STATE=12 COUNTY=021 DIST.=12																						
1966	6	6	6	6	6	0	6	0	6	6	0	6	0	0	0	0	6	0	0	0	0	0
1967	4	4	4	4	4	0	4	1	4	4	0	4	1	1	0	0	4	0	0	0	0	0
1968	5	5	5	5	5	0	5	1	5	5	0	5	2	1	0	0	5	0	0	0	0	0
1969	2	1	1	1	1	0	0	0	1	1	0	1	0	1	0	0	1	0	0	0	0	0
1970	4	3	3	3	3	3	3	3	3	3	2	3	3	0	1	0	3	0	0	0	0	0
1971	17	10	10	10	11	5	8	8	11	10	3	11	10	12	4	0	15	1	0	0	0	0
1972	15	8	8	8	8	0	6	5	10	8	4	8	7	10	4	0	13	2	0	0	0	0
1973	2	1	1	1	1	0	1	1	2	1	1	1	1	2	1	0	2	1	0	0	0	0
02291393 10B COCOHATCHEE R CA NR NAPLES PARK FLA LAT=26 16 21 LONG=081 45 53 STREAM STATE=12 COUNTY=021 DIST.=12																						
1970	1	1	1	1	1	0	0	0	1	1	0	1	1	1	0	0	1	0	0	0	0	0
1972	3	2	2	2	2	0	0	0	2	2	0	2	1	0	0	0	2	0	0	0	0	0

WATER YEAR	NO. SAMPL	D.S.	HARD-NESS	MAJ-OR CAT-IONS	SIL-ICA	ALU-MI-NUM	IRON	MAN-GA-NESE	MAJ_OR AN-IONS	FLU-O-RIDE	CAR-BON	NI_TRO-GEN	PHOS_PHO-ROUS	D.O.	BOD	COD	PH	PES-TI-CIDES	RAD_IC-CHEM-ICAL	BIC-LOG-IC	SEDMT SUS	SEDMT BED
02291400 10B COCOHATCHEE R CA NR NAPLES FLA LAT=26 16 20 LONG=081 47 00 STREAM STATE=12 COUNTY=021 DIST.=12																						
1966	10	10	10	10	10	0	10	0	10	10	0	10	1	0	0	0	10	0	0	0	0	0
1967	4	4	4	4	4	0	4	3	4	4	0	3	3	1	0	0	4	0	0	0	0	0
1968	5	5	5	5	5	0	5	1	5	5	0	5	2	1	0	0	5	0	0	0	0	0
1969	1	1	1	1	1	0	0	0	1	1	0	1	0	1	0	0	1	0	0	0	0	0
1970	1	1	1	1	1	0	0	0	1	1	0	1	0	0	0	0	1	0	0	0	0	0
1971	5	3	3	3	4	0	0	0	3	3	0	4	2	2	0	0	3	0	0	0	0	0
02291600 10B ESTERO R NR ESTERO FLA LAT=26 26 04 LONG=081 48 18 STREAM STATE=12 COUNTY=071 DIST.=12																						
1966	1	1	1	1	1	0	0	0	1	1	0	1	1	0	0	0	1	0	0	0	0	0
1967	1	1	1	1	1	0	1	0	1	1	0	1	1	1	0	0	1	0	0	0	0	0
1968	1	1	1	1	1	0	1	1	1	1	0	1	1	1	0	0	1	0	0	0	0	0
1970	2	1	1	1	1	0	0	0	1	1	0	1	1	2	0	0	1	0	0	0	0	0
02292000 10B CALOOSAHATCHEE CANAL AT MOORE HAVEN FL LAT=26 50 00 LONG=081 05 00 STREAM STATE=12 COUNTY=043 DIST.=12																						
1923	1	1	1	1	1	0	1	0	1	0	0	0	0	0	0	0	0	0	0	0	0	0
1925	1	0	1	0	0	0	0	0	1	0	0	0	0	0	0	0	0	0	0	0	0	0
1941	57	12	15	15	11	0	0	0	56	0	0	15	0	0	0	0	0	0	0	0	0	0
1942	1	0	0	0	0	0	0	0	1	0	0	0	0	0	0	0	0	0	0	0	0	0
1955	8	8	8	8	8	0	8	0	8	0	0	8	0	0	0	0	8	0	0	0	0	0
1956	9	9	9	9	9	0	9	0	9	0	0	9	0	0	0	0	9	0	0	0	0	0
1957	9	9	9	9	9	0	9	0	9	4	0	9	0	0	0	0	9	0	0	0	0	0
1958	7	7	7	7	7	0	7	0	7	0	0	7	0	0	0	0	7	0	0	0	0	0
1959	9	9	9	9	9	0	9	0	9	0	0	9	0	0	0	0	9	0	0	0	0	0
1960	8	8	8	8	8	0	8	0	8	0	0	8	0	0	0	0	8	0	0	0	0	0
1961	16	16	16	16	16	0	16	0	16	1	0	15	0	0	0	0	16	0	0	0	0	0
1962	8	7	8	8	7	0	7	0	8	0	0	7	0	0	0	0	8	0	0	0	0	0
1963	7	7	7	7	7	0	7	0	7	0	0	7	0	0	0	0	7	0	0	0	0	0
1964	7	5	6	6	6	0	5	1	6	1	0	5	0	0	0	0	6	0	0	0	0	0
1965	2	0	0	0	0	0	0	0	0	0	0	0	0	0	0	0	0	0	0	0	0	0
1966	1	1	1	1	1	0	0	1	1	1	0	1	1	0	0	0	1	0	0	0	0	0
1967	5	5	5	5	5	0	5	1	5	5	0	5	1	0	0	0	5	0	0	0	0	0
1968	15	7	7	7	7	0	7	1	7	7	0	14	9	1	0	0	7	0	0	0	0	0
1969	23	7	8	8	7	0	7	0	11	7	0	17	15	7	0	0	10	0	0	0	0	0
1970	21	5	5	5	6	1	5	2	8	5	1	16	16	7	1	0	8	0	0	0	0	0
1971	10	2	2	2	7	0	2	2	2	2	2	7	7	5	2	0	4	0	0	0	0	0
1972	10	2	2	2	7	0	2	2	3	2	2	7	7	4	2	0	4	0	0	0	0	0

WATER YEAR	NO. SAMPL	D.S.	HARD-NESS	MAJ-OR CAT-IONS	SIL-ICA	ALU-MI-NUM	IRON	MAN-GA-NESE	MAJ_OR AN-IONS	FLU-O-RIDE	CAR-BON	NI_TRO-GEN	PHOS_PHO-ROUS	D.O.	BOD	COD	PH	PES-TI-CIDES	RAD_IO-CHEM-ICAL	BIO-LOG-IC	SEDMT SUS	SEDMT BED
02292480 10B CALOOSAHATCHEE CA,ORTONA LO NR LABELLE LAT=26 47 00 LONG=081 18 00 STREAM STATE=12 COUNTY=043 DIST.=12																						
1945	3	3	3	3	0	0	0	0	3	0	0	3	0	0	0	0	3	0	0	0	0	0
1955	8	8	8	8	8	0	8	0	8	0	0	8	0	0	0	0	8	0	0	0	0	0
1956	9	9	9	9	9	0	9	0	9	0	0	9	0	0	0	0	9	0	0	0	0	0
1957	7	7	7	7	7	0	7	0	7	5	0	7	0	0	0	0	7	0	0	0	0	0
1958	7	7	7	7	7	0	7	0	7	0	0	7	0	0	0	0	7	0	0	0	0	0
1959	9	9	9	9	9	0	9	0	9	0	0	9	0	0	0	0	9	0	0	0	0	0
1960	8	8	8	8	8	0	8	0	8	0	0	8	0	0	0	0	8	0	0	0	0	0
1962	8	7	8	8	7	0	7	0	8	1	0	6	0	0	0	0	8	0	0	0	0	0
1963	5	5	5	5	5	0	5	0	5	0	0	5	0	0	0	0	5	0	0	0	0	0
1964	6	5	6	6	6	0	5	0	6	1	0	6	0	0	0	0	6	0	0	0	0	0
1966	1	1	1	1	1	0	1	0	1	1	0	1	0	0	0	0	1	0	0	0	0	0
02292700 10B CALOOSAHATCHEE R AT DENAUD FLA LAT=26 44 41 LONG=081 30 38 STREAM STATE=12 COUNTY=051 DIST.=12																						
1967	1	1	1	1	1	0	1	0	1	1	0	1	0	0	0	0	1	0	0	0	0	0
02292795 10B CALOOSAHATCHEE R AT ALVA FLA LAT=26 42 48 LONG=081 36 38 STREAM STATE=12 COUNTY=071 DIST.=12																						
1967	1	1	1	1	1	0	1	0	1	1	0	1	0	0	0	0	1	0	0	0	0	0
02292900 10B CALOOSAHATCHEE RIVER AT S-79 NR OLGA, LAT=26 43 25 LONG=081 41 55 STREAM STATE=12 COUNTY=071 DIST.=12																						
1966	7	7	7	7	7	0	7	0	7	7	0	7	1	0	0	0	7	0	0	0	0	0
1967	11	11	11	11	11	0	11	3	11	11	0	11	3	0	0	0	11	0	0	0	0	0
1968	6	6	6	6	6	0	6	0	6	6	0	6	0	0	0	0	6	0	0	0	0	0
1969	10	7	7	7	7	0	7	0	9	7	0	7	2	2	2	0	7	1	0	2	0	0
1970	20	9	9	9	9	1	9	1	17	9	1	9	1	9	6	0	9	3	0	5	0	0
1971	7	3	3	3	3	0	3	3	3	3	2	3	3	6	3	0	5	1	0	0	0	0
1972	5	4	5	5	4	0	2	2	6	4	3	4	3	8	3	0	8	2	0	0	0	0
1973	4	0	0	0	2	0	0	0	0	0	2	2	2	4	2	0	2	0	0	0	0	0
02293000 10B ORANGE R NR FT MYERS FLA LAT=26 40 00 LONG=081 43 00 STREAM STATE=12 COUNTY=071 DIST.=12																						
1944	3	3	3	3	0	0	0	0	3	0	0	3	0	0	0	0	3	0	0	0	0	0
1955	4	4	4	4	4	0	4	0	4	0	0	4	0	0	0	0	4	0	0	0	0	0
1956	12	12	12	12	12	0	12	0	12	0	0	12	0	0	0	0	12	0	0	0	0	0
1957	10	10	10	10	10	0	10	0	10	6	0	10	0	0	0	0	10	0	0	0	0	0
1958	10	10	10	10	10	0	10	0	10	0	0	10	0	0	0	0	10	0	0	0	0	0
1959	7	7	7	7	7	0	7	0	7	1	0	7	0	0	0	0	7	0	0	0	0	0
1960	5	5	5	5	5	0	5	0	5	0	0	5	0	0	0	0	5	0	0	0	0	0
1962	5	4	5	5	4	0	4	0	5	1	0	4	0	0	0	0	5	0	0	0	0	0

WATER YEAR	NO. SAMPL	D.S.	HARD-NESS	MAJ-OR CAT-ICNS	SIL-ICA	ALU-MI-NUM	IRCN	MAN-GA-NESE	MAJ_OR AN-IONS	FLU-O-RIDE	CAR-BON	NI_TRO-GEN	PHOS_PHO-ROUS	D.O.	BOD	COD	PH	PES-TI-CIDES	RAC_IO-CHEM-ICAL	BIC-LOG-IC	SEDMT SUS	SEDMT BED
	02293000 10B ORANGE R NR FT MYERS FLA									LAT=26 40 00 LCNG=081 43 00					STREAM		STATE=12 COUNTY=071 DIST.=12					
1963	4	4	4	4	4	0	4	0	4	3	0	4	0	0	0	0	4	0	0	0	0	0
	02293050 10B ORANGE R AT BUCKINGHAM NR FT MYERS FLA LAT=26 40 12 LCNG=081 43 56														STREAM		STATE=12 CCUNTY=071 DIST.=12					
1961	8	8	8	8	8	0	8	0	8	1	0	8	0	0	0	0	8	0	0	0	0	0
1964	4	4	4	4	4	0	4	0	4	2	0	4	0	0	0	0	4	0	0	0	0	0
1965	1	1	1	1	1	0	1	0	1	1	0	1	1	0	0	0	1	0	0	0	0	0
1966	1	1	1	1	1	0	0	0	1	1	0	1	1	0	0	0	1	0	0	0	0	0
1967	1	0	0	1	0	0	0	0	1	1	0	0	0	1	0	0	1	0	0	0	0	0
1968	1	1	1	1	1	0	1	1	1	1	0	1	1	1	0	0	1	0	0	0	0	0
1970	1	1	1	1	1	0	0	0	1	1	0	1	1	1	0	0	1	0	0	0	0	0
	02293190 10B BILLYS CR AT PALMETTO AVE AT FT MYERS LAT=26 39 14 LCNG=081 50 26														STREAM		STATE=12 CCUNTY=071 DIST.=12					
1944	2	2	2	2	0	0	0	0	3	0	0	0	0	0	0	0	2	0	0	0	0	0
	02293192 10B BILLYS CR TRIB AT MICH & PAL AVE AT FT LAT=26 38 53 LCNG=081 50 27														STREAM		STATE=12 CCUNTY=071 DIST.=12					
1944	2	2	2	2	0	0	0	0	2	0	0	0	0	0	0	0	2	0	0	0	0	0
	02293195 10B UNNAMED STREAM AT MICH AVE & CEM AT FT LAT=26 38 52 LONG=081 50 53														STREAM		STATE=12 CCUNTY=071 DIST.=12					
1944	3	2	2	2	0	0	0	0	3	0	0	1	0	0	0	0	2	0	0	0	0	0
	02293200 10B BILLY CR AT FT MYERS FLA									LAT=29 39 05 LONG=081 51 24					STREAM		STATE=12 CCUNTY=071 DIST.=12					
1944	5	0	0	0	0	0	0	0	5	0	0	0	0	0	0	0	4	0	0	0	0	0
	02293212 10B MANUELS BR AT MCGREG BLVD AT FT MYERS LAT=26 37 47 LONG=081 52 59														STREAM		STATE=12 CCUNTY=071 DIST.=12					
1944	2	0	0	0	0	0	0	0	2	0	0	0	0	0	0	0	2	0	0	0	0	0
	02293360 10C SO PRONG ALLIGATOR CR NR PUNTA GORDA F LAT=26 53 03 LONG=081 58 45														STREAM		STATE=12 CCUNTY=015 DIST.=12					
1962	2	1	2	1	1	0	1	0	2	1	0	1	0	0	0	0	1	0	0	0	0	0
1968	1	0	1	1	1	0	0	1	1	0	0	0	1	1	0	0	0	0	0	0	0	0
	02293390 10C N PRONG ALLIGATOR CR NEAR PUNTA GORDA LAT=26 53 41 LONG=081 58 31														STREAM		STATE=12 CCUNTY=015 DIST.=12					
1962	2	1	2	1	1	0	1	0	2	1	0	1	0	0	0	0	1	0	0	0	0	0
1968	1	1	1	1	1	0	1	1	1	1	0	1	1	0	0	0	1	0	0	0	0	0
1971	1	0	0	0	1	0	0	0	0	0	0	1	1	0	0	0	0	0	0	0	0	0
1972	3	0	0	0	0	0	0	0	0	0	1	0	0	2	1	0	1	0	0	0	0	0

WATER YEAR	NO. SAMPL	D.S.	HARD-NESS	MAJ-OR CAT-ICNS	SIL-ICA	ALU-MI-NUM	IRON	MAN-GA-NESE	MAJ_OR AN-IONS	FLU-O-RIDE	CAR-BON	NI_TRO-GEN	PHOS_PHO-ROUS	D.O.	BOD	COD	PH	PES-TI-CICES	RAD_IO-CHEM-ICAL	BIO-LOG-IC	SEDMT SUS	SEDMT BED
02293400 10C ALLIGATOR CR NR PUNTA GORDA FLA LAT=26 53 08 LONG=082 00 22 STREAM STATE=12 COUNTY=015 DIST.=12																						
1966	1	1	1	1	1	0	1	0	1	1	0	1	1	0	0	0	1	0	0	0	0	0
1967	1	1	1	1	1	0	1	1	1	1	0	1	1	0	0	0	1	0	0	0	0	0
1968	1	1	1	1	1	0	1	1	1	1	0	1	1	1	0	0	1	0	0	0	0	0
1969	2	0	2	2	0	0	0	0	2	0	0	0	0	2	0	0	0	0	0	0	0	0
1970	1	1	1	1	1	0	0	0	1	1	0	1	1	1	0	0	1	0	0	0	0	0
1971	1	0	0	0	1	0	0	0	0	0	0	1	1	0	0	0	0	0	0	0	0	0
02293451 10D LAKE HAINES AT L ALFRED FLA LAT=28 05 26 LONG=081 42 08 LAKE/RESERVOIR STATE=12 COUNTY=105 DIST.=12																						
1966	1	1	1	1	1	0	1	0	1	1	0	1	1	0	0	0	1	0	0	0	0	0
1967	1	1	1	1	1	0	1	0	1	1	0	1	1	0	0	0	1	0	0	0	0	0
02293461 10D LAKE ALFRED AT LAKE ALFRED, FLA. LAT=28 05 48 LONG=081 44 00 LAKE/RESERVOIR STATE=12 COUNTY=105 DIST.=12																						
1970	1	1	1	1	1	0	0	0	1	1	0	1	1	1	0	0	1	0	0	0	0	0
1971	2	0	0	0	1	0	0	0	0	0	0	1	1	2	0	0	0	0	0	0	0	0
02293478 10D L ROCHELLE NR L ALFRED FLA LAT=28 04 10 LONG=081 43 43 LAKE/RESERVOIR STATE=12 COUNTY=105 DIST.=12																						
1966	1	1	1	1	1	0	1	0	1	1	0	1	1	0	0	0	1	0	0	0	0	0
1967	1	1	1	1	1	0	1	1	1	1	0	1	1	0	0	0	1	0	0	0	0	0
1968	1	1	1	1	1	0	1	1	1	1	0	1	1	1	0	0	1	0	0	0	0	0
02293481 10D L HARTRIDGE OUTFLOW TO NE NR L ALFRED LAT=28 03 47 LONG=081 43 58 STREAM STATE=12 COUNTY=105 DIST.=12																						
1966	1	1	1	1	1	0	1	0	1	1	0	1	1	0	0	0	1	0	0	0	0	0
02293483 10D L HENRY OLT AB STR P5 NR HAINES CITY F LAT=28 04 50 LONG=081 39 44 STREAM STATE=12 COUNTY=105 DIST.=12																						
1966	1	1	1	1	1	0	1	0	1	1	0	1	1	0	0	0	1	0	0	0	0	0
1967	1	1	1	1	1	0	1	1	1	1	0	1	1	0	0	0	1	0	0	0	0	0
02293496 10D L SMART NR FLORENCE VILLA FLA LAT=28 03 08 LONG=081 42 38 LAKE/RESERVOIR STATE=12 COUNTY=105 DIST.=12																						
1967	1	1	1	1	1	0	1	1	1	1	0	1	1	0	0	0	1	0	0	0	0	0
1968	1	1	1	1	1	0	1	1	1	1	0	1	1	1	0	0	1	0	0	0	0	0
1969	1	0	1	1	0	0	0	0	1	0	0	0	0	1	0	0	0	0	0	0	0	0
02293518 10D L FANNIE NR FLORENCE VILLA FLA , LAT=28 02 50 LONG=081 41 15 LAKE/RESERVOIR STATE=12 COUNTY=105 DIST.=12																						
1967	1	1	1	1	1	0	1	1	1	1	0	1	1	0	0	0	1	0	0	0	0	0
1968	1	1	1	1	1	0	1	1	1	1	0	1	1	1	0	0	1	0	0	0	0	0
1969	1	0	1	1	0	0	0	0	1	0	0	0	0	1	0	0	0	0	0	0	0	0
1970	1	1	1	1	1	0	0	0	1	1	0	1	1	1	0	0	1	0	0	0	0	0

WATER YEAR	NO. SAMPL	D.S.	HARD-NESS	MAJ-OR CAT-ICNS	SIL-ICA	ALU-MI-NUM	IRON	MAN-GA-NESE	MAJ_OR AN-IONS	FLU-O-RIDE	CAR-BON	NI_TRO-GEN	PHOS_PHO-ROUS	D.O.	BOD	COD	PH	PES-TI-CIDES	RAD_IO-CHEM-ICAL	BIO-LOG-IC	SEDMT SUS	SEDMT BED
02293518 10D L FANNIE NR FLORENCE VILLA FLA LAT=28 02 50 LONG=081 41 15 LAKE/RESERVOIR STATE=12 COUNTY=105 DIST.=12																						
1971	2	0	0	0	1	0	0	0	0	0	0	1	1	2	0	0	0	0	0	0	0	0
02293545 10D L OTIS AT WINTER HAVEN FLA LAT=28 01 10 LONG=081 42 35 LAKE/RESERVOIR STATE=12 COUNTY=105 DIST.=12																						
1966	1	1	1	1	1	0	1	0	1	1	0	1	1	0	0	0	1	0	0	0	0	0
1967	1	1	1	1	1	0	1	1	1	1	0	1	1	0	0	0	1	0	0	0	0	0
1968	1	1	1	1	1	0	1	1	1	1	0	1	1	1	0	0	1	0	0	0	0	0
1969	1	0	1	1	0	0	0	0	1	0	0	0	0	1	0	0	0	0	0	0	0	0
1970	1	1	1	1	1	0	0	0	1	1	0	1	1	1	0	0	1	0	0	0	0	0
02293548 10S LK OTIS AT WINTER HAVEN LAT=28 01 10 LONG=814 23 5 STREAM STATE=12 COUNTY= DIST.=12																						
1971	2	0	0	0	1	0	0	0	0	0	0	1	1	2	0	0	0	0	0	0	0	0
02293570 10D LK HAMILTON OUTLET NR LK HAMILTON, FLA LAT=28 02 00 LONG=081 39 00 STREAM STATE=12 COUNTY=105 DIST.=12																						
1968	1	1	1	1	1	0	1	1	1	1	0	1	1	1	0	0	1	0	0	0	0	0
1969	1	0	1	1	0	0	0	0	1	0	0	0	0	1	0	0	0	0	0	0	0	0
02293600 10D LAKE LEE AT WAVERLY FLA LAT=27 59 25 LONG=081 36 28 LAKE/RESERVOIR STATE=12 COUNTY=105 DIST.=12																						
1966	1	1	1	1	1	0	1	0	1	1	0	1	1	0	0	0	1	0	0	0	0	0
02293621 10D LAKE HENRY OUTLET NR HAINES CITY, FLA. LAT=28 05 08 LONG=081 38 59 STREAM STATE=12 COUNTY=105 DIST.=12																						
1968	1	1	1	1	1	0	1	1	1	1	0	1	1	1	0	0	1	0	0	0	0	0
1969	1	0	1	1	0	0	0	0	1	0	0	0	0	1	0	0	0	0	0	0	0	0
02293664 10D L HAMILTON OLT AT S P8 NR L HAMLTN FLA LAT=28 01 54 LONG=081 38 42 STREAM STATE=12 COUNTY=105 DIST.=12																						
1966	1	1	1	1	1	0	1	0	1	1	0	1	1	0	0	0	1	0	0	0	0	0
1967	1	1	1	1	1	0	1	1	1	1	0	1	1	0	0	0	1	0	0	0	0	0
1970	1	1	1	1	1	0	0	0	1	1	0	1	1	1	0	0	1	0	0	0	0	0
02293665 10B LK HAMILTON OLT BL S-8 NR LK HAMILTON LAT=28 01 52 LONG=081 38 42 STREAM STATE=12 COUNTY=105 DIST.=12																						
1969	1	0	1	1	0	0	0	0	1	0	0	0	0	1	0	0	0	0	0	0	0	0
02293728 10S LAKE ANNIE AT WAVERLY LAT=27 59 05 LONG=813 64 0 STREAM STATE=12 COUNTY= DIST.=12																						
1971	2	0	0	0	1	0	0	0	0	0	0	1	1	2	0	0	0	0	0	0	0	0
02293763 10D L STARR AT WAVERLY FLA LAT=27 57 47 LONG=081 35 15 LAKE/RESERVOIR STATE=12 COUNTY=105 DIST.=12																						
1966	1	1	1	1	1	0	1	0	1	1	0	1	1	0	0	0	1	0	0	0	0	0

WATER YEAR	NO. SAMPL	D.S.	HARD-NESS	MAJ-OR CAT-IONS	SIL-ICA	ALU-MI-NUM	IRON	MAN-GA-NESE	MAJ_OR AN-IONS	FLU-O-RIDE	CAR-BON	NI_TRO-GEN	PHOS_PHO-ROUS	D.O.	BOD	COD	PH	PES-TI-CIDES	RAD_IC-CHEM-ICAL	BIO-LOG-IC	SEDMT SUS	SEDMT BED
02293763 10D L STARR AT WAVERLY FLA										LAT=27 57 47 LONG=081 35 15 LAKE/RESERVOIR STATE=12 COUNTY=105 DIST.=12												
1967	1	1	1	1	1	0	0	0	1	1	0	1	0	0	0	0	1	0	0	0	0	0
02293774 10D MOUNTAIN LAKE NR L WALES FLA										LAT=27 56 01 LONG=081 34 59 LAKE/RESERVOIR STATE=12 COUNTY=105 DIST.=12												
1966	1	1	1	1	1	0	1	0	1	1	0	1	1	0	0	0	1	0	0	0	0	0
1967	1	1	1	1	1	0	1	1	1	1	0	1	1	0	0	0	1	0	0	0	0	0
1968	1	1	1	1	1	0	1	1	1	1	0	1	1	1	0	0	1	0	0	0	0	0
1969	1	0	1	1	0	0	0	0	1	0	0	0	0	1	0	0	0	0	0	0	0	0
1970	1	1	1	1	1	0	0	0	1	1	0	1	1	1	0	0	1	0	0	0	0	0
1971	2	0	0	0	1	0	0	0	0	0	0	1	1	2	0	0	0	0	0	0	0	0
02293785 10D LAKE EFFIE AT L WALES FLA										LAT=27 54 31 LONG=081 36 11 LAKE/RESERVOIR STATE=12 COUNTY=105 DIST.=12												
1966	2	2	2	2	2	0	2	0	2	2	0	2	2	0	0	0	2	0	0	0	0	0
1967	1	1	1	1	1	0	1	1	1	1	0	1	1	0	0	0	1	0	0	0	0	0
1968	1	1	1	1	1	0	1	1	1	1	0	1	1	1	0	0	1	0	0	0	0	0
1969	1	0	1	1	0	0	0	0	1	0	0	0	0	1	0	0	0	0	0	0	0	0
1970	1	1	1	1	1	0	0	0	1	1	0	1	1	1	0	0	1	0	0	0	0	0
1971	2	0	0	0	1	0	0	0	0	0	0	1	1	2	0	0	0	0	0	0	0	0
02293823 10D LAKE MYRTLE NR LAKE WALES FLA										LAT=27 57 08 LONG=081 38 58 LAKE/RESERVOIR STATE=12 COUNTY=105 DIST.=12												
1970	1	1	1	1	1	0	0	0	1	1	0	1	1	1	0	0	1	0	0	0	0	0
1971	2	0	0	0	1	0	0	0	0	0	0	1	1	2	0	0	0	0	0	0	0	0
02293986 10D PEACE CR DRAINAGE CA NR ALTURAS FLA										LAT=27 55 23 LONG=081 42 28 STREAM STATE=12 COUNTY=105 DIST.=12												
1965	2	1	1	1	1	0	1	0	1	2	0	1	2	0	0	0	2	0	0	0	0	0
1966	1	1	1	1	1	0	1	0	1	1	0	1	1	0	0	0	1	0	0	0	0	0
1967	3	1	1	1	1	0	1	1	1	1	0	1	1	0	0	0	1	0	0	0	0	0
1968	1	1	1	1	1	0	1	1	1	1	0	1	1	1	0	0	1	0	0	0	0	0
1969	1	0	1	1	0	0	0	0	1	0	0	0	0	1	0	0	0	0	0	0	0	0
1970	1	1	1	1	1	0	0	0	1	1	0	1	1	1	0	0	1	0	0	0	0	0
1971	2	0	0	0	1	0	0	0	0	0	0	1	1	2	0	0	0	0	0	0	0	0
1972	4	0	0	0	0	0	0	0	0	0	2	0	0	2	2	0	0	0	0	0	0	0
02293999 10D LAKE MARIANA NR AUBURNDALE FLA										LAT=28 04 10 LONG=081 45 20 LAKE/RESERVOIR STATE=12 COUNTY=105 DIST.=12												
1966	1	1	1	1	1	0	1	0	1	1	0	1	1	0	0	0	1	0	0	0	0	0
1967	1	1	1	1	1	0	1	1	1	1	0	1	1	0	0	0	1	0	0	0	0	0
1968	1	1	1	1	1	0	1	1	1	1	0	1	1	1	0	0	1	0	0	0	0	0
1969	1	0	1	1	0	0	0	0	1	0	0	0	0	1	0	0	0	0	0	0	0	0

WATER YEAR	NO. SAMPL	D.S.	HARD-NESS	MAJ-OR CAT-IONS	SIL-ICA	ALU-MI-NUM	IRON	MAN-GA-NESE	MAJ_OR AN-IONS	FLU-O-RIDE	CAR-BON	NI_TRO-GEN	PHOS_PHO-ROUS	D.O.	BOD	COD	PH	PES-TI-CIDES	RAD_IO-CHEM-ICAL	BIO-LOG-IC	SUS	SEDMT BED
02294008 10D LAKE JESSIE NR AUBURNDALE FLA LAT=28 03 30 LONG=081 46 03 LAKE/RESERVOIR STATE=12 COUNTY=105 DIST.=12																						
1966	1	1	1	1	1	0	1	0	1	1	0	1	1	0	0	0	1	0	0	0	0	0
1967	1	1	1	1	1	0	1	0	1	1	0	1	1	0	0	0	1	0	0	0	0	0
02294010 10D LAKE HARTRIDGE AT WINTER HAVEN FLA LAT=28 03 07 LONG=081 44 59 LAKE/RESERVOIR STATE=12 COUNTY=105 DIST.=12																						
1966	1	1	1	1	1	0	1	0	1	1	0	1	1	0	0	0	1	0	0	0	0	0
1967	1	1	1	1	1	0	1	1	1	1	0	1	1	0	0	0	1	0	0	0	0	0
1968	1	1	1	1	1	0	1	1	1	1	0	1	1	1	0	0	1	0	0	0	0	0
02294028 10D DEER LAKE NR WINTER HAVEN FLA LAT=28 01 41 LONG=081 45 54 LAKE/RESERVOIR STATE=12 COUNTY=105 DIST.=12																						
1966	1	1	1	1	1	0	1	0	1	1	0	1	1	0	0	0	1	0	0	0	0	0
1967	1	1	1	1	1	0	1	1	1	1	0	1	1	0	0	0	1	0	0	0	0	0
1968	1	1	1	1	1	0	1	1	1	1	0	1	1	1	0	0	1	0	0	0	0	0
02294036 10D LAKE HOWARD AT WINTER HAVEN FLA LAT=28 01 20 LONG=081 44 16 LAKE/RESERVOIR STATE=12 COUNTY=105 DIST.=12																						
1966	1	1	1	1	1	0	1	0	1	1	0	1	1	0	0	0	1	0	0	0	0	0
1967	1	1	1	1	1	0	1	1	1	1	0	1	1	0	0	0	1	0	0	0	0	0
1968	1	1	1	1	1	0	1	1	1	1	0	1	1	1	0	0	1	0	0	0	0	0
1969	1	0	1	1	0	0	0	0	1	0	0	0	0	1	0	0	0	0	0	0	0	0
1970	1	1	1	1	1	0	0	0	1	1	0	1	1	1	0	0	1	0	0	0	0	0
1971	4	0	0	0	1	0	0	0	0	0	0	1	1	4	0	0	0	0	0	0	0	0
02294055 10D LAKE ELOISE NR ELOISE FLA LAT=27 59 34 LONG=081 41 34 LAKE/RESERVOIR STATE=12 COUNTY=105 DIST.=12																						
1966	1	1	1	1	1	0	1	0	1	1	0	1	1	0	0	0	1	0	0	0	0	0
1967	1	1	1	1	1	0	1	0	1	1	0	1	1	0	0	0	1	0	0	0	0	0
02294065 10D L LULU NR ELOISE FLA LAT=27 59 26 LONG=081 43 48 LAKE/RESERVOIR STATE=12 COUNTY=105 DIST.=12																						
1966	2	2	2	2	2	0	2	0	2	2	0	2	2	0	0	0	2	0	0	0	0	0
1967	2	2	2	2	2	0	2	1	2	2	0	2	2	0	0	0	2	0	0	0	0	0
1968	1	1	1	1	1	0	1	1	1	1	0	1	1	1	0	0	1	0	0	0	0	0
02294068 10D LAKE LULU OUTLET AT ELOISE FLA LAT=27 59 03 LONG=081 43 47 STREAM STATE=12 COUNTY=105 DIST.=12																						
1965	1	0	0	0	0	0	0	0	0	1	0	0	0	0	0	0	1	0	0	0	0	0
1966	1	1	1	1	1	0	1	0	1	1	0	1	1	0	0	0	1	0	0	0	0	0
1967	1	1	1	1	1	0	1	1	1	1	0	1	1	0	0	0	1	0	0	0	0	0
1968	1	1	1	1	1	0	1	1	1	1	0	1	1	1	0	0	1	0	0	0	0	0
1969	1	0	1	1	0	0	0	0	1	0	0	0	0	1	0	0	0	0	0	0	0	0
1970	1	1	1	1	1	0	0	0	1	1	0	1	1	1	0	0	1	0	0	0	0	0

WATER YEAR	NO. SAMPL	C.S.	HARD-NESS	MAJ-OR CAT-IONS	SIL-ICA	ALU-MI-NUM	IRON	MAN-GA-NESE	MAJ_OR AN-IONS	FLU-O-RIDE	CAR-BON	NI_TRO-GEN	PHOS_PHO-ROUS	D.O.	BOD	COD	PH	PES-TI-CIDES	RAD_IO-CHEM-ICAL	BIO-LOG-IC	SUS	SEDMT BED
02294068 10D LAKE LULU OUTLET AT ELCISE FLA										LAT=27 59 03 LONG=081 43 47					STREAM		STATE=12 CCUNTY=105 DIST.=12				
1971	2	0	0	0	1	0	0	0	0	0	0	1	1	2	0	0	0	0	0	0	0	0
1972	2	0	0	0	0	0	0	0	0	0	2	0	0	1	1	0	0	0	0	0	0	0
02294071 10D LAKE MCLEOD AT EAGLE LAKE FLA										LAT=27 58 25 LONG=081 45 00 LAKE/RESERVOIR STATE=12 CCUNTY=105 DIST.=12												
1970	1	1	1	1	1	0	0	0	1	1	0	1	1	1	0	0	1	0	0	0	0	0
1971	2	0	0	0	1	0	0	0	0	0	0	1	1	2	0	0	0	0	0	0	0	0
02294112 10D LAKE GARFIELD NR ALTURAS FLA										LAT=27 53 48 LONG=081 43 28 LAKE/RESERVOIR STATE=12 CCUNTY=105 DIST.=12												
1970	1	1	1	1	1	0	0	0	1	1	0	1	1	1	0	0	1	0	0	0	0	0
1971	2	0	0	0	1	0	0	0	0	0	0	1	1	2	0	0	0	0	0	0	0	0
02294214 10D SADDLE CREEK NR LAKELAND FLA										LAT=28 02 52 LONG=081 52 35					STREAM		STATE=12 CCUNTY=105 DIST.=12				
1970	1	1	1	1	1	0	0	0	1	1	0	1	1	1	0	0	1	0	0	0	0	0
02294224 10D LAKE GIBSON NR LAKELAND FLA										LAT=28 06 40 LONG=081 57 18 LAKE/RESERVOIR STATE=12 CCUNTY=105 DIST.=12												
1966	1	1	1	1	1	0	1	0	1	1	0	1	1	0	0	0	1	0	0	0	0	0
1970	2	2	2	2	2	0	0	0	2	2	0	2	1	2	0	0	2	0	0	0	0	0
1971	3	0	0	0	1	0	0	0	0	0	0	1	1	3	0	0	0	0	0	0	0	0
02294259 10D LAKE PARKER AT LAKELAND FLA										LAT=28 02 59 LONG=081 55 22 LAKE/RESERVOIR STATE=12 CCUNTY=105 DIST.=12												
1965	1	1	1	1	1	0	1	0	1	1	0	1	1	0	0	0	1	0	0	0	0	0
1966	2	2	2	2	2	0	2	0	2	2	0	2	2	0	0	0	2	0	0	0	0	0
1967	1	1	1	1	1	0	1	1	1	1	0	1	1	0	0	0	1	0	0	0	0	0
1968	1	1	1	1	1	0	1	1	1	1	0	1	1	1	0	0	1	0	0	0	0	0
1969	1	0	0	0	0	0	0	0	0	0	0	0	0	0	0	0	0	0	0	0	0	0
1970	1	1	1	1	1	0	0	0	1	1	0	1	1	1	0	0	1	0	0	0	0	0
1971	2	0	0	0	1	0	0	0	0	0	0	1	1	2	0	0	0	0	0	0	0	0
1972	1	0	0	0	0	0	0	0	0	0	1	0	0	0	0	0	0	0	0	0	0	0
02294260 10D LAKE PARKER OLT NR LAKELAND FLA										LAT=28 03 34 LONG=081 54 52					STREAM		STATE=12 CCUNTY=105 DIST.=12				
1970	1	1	1	1	1	0	0	0	1	1	0	1	1	1	0	0	1	0	0	0	0	0
02294298 10D LAKE ARIETTA NEAR AUBURNDALE FLA										LAT=28 05 48 LONG=081 47 48					STREAM		STATE=12 CCUNTY=			DIST.=12	
1971	2	0	0	0	1	0	0	0	0	0	0	1	1	2	0	0	0	0	0	0	0	0

WATER YEAR	NO. SAMPL	D.S.	HARD- NESS	MAJ- OR CAT- ICNS	SIL- ICA	ALU- MI- NUM	IRON	MAN- GA- NESE	MAJ_ OR AN- IONS	FLU- O- RIDE	CAR- BON	NI_ TRO- GEN	PHOS_ PHO- ROUS	D.O.	BOD	COD	PH	PES- TI- CIDES	RAD_ IO- CHEM- ICAL	BIO- LOG- IC	SEDMT SUS	SEDMT BED
02294300 10D LAKE WISTLER NR AUBURNDALE FLA LAT=28 05 14 LONG=081 48 46 STREAM STATE=12 COUNTY= DIST.=12																						
1971	2	0	0	0	1	0	0	0	0	0	0	1	1	2	0	0	0	0	0	0	0	0
02294305 10D LAKE LENA AT AUBURNDALE FLA LAT=28 03 42 LONG=081 48 22 LAKE/RESERVOIR STATE=12 COUNTY=105 DIST.=12																						
1970	1	1	1	1	1	0	0	0	1	1	0	1	1	1	0	0	1	0	0	0	0	0
1971	2	0	0	0	1	0	0	0	0	0	0	1	1	2	0	0	0	0	0	0	0	0
02294342 10D LK HOLLINGSWORTH AT LAKELAND FLA LAT=28 01 05 LONG=081 56 50 LAKE/RESERVOIR STATE=12 COUNTY=105 DIST.=12																						
1966	1	1	1	1	1	0	1	0	1	1	0	1	1	0	0	0	1	0	0	0	0	0
1967	1	1	1	1	1	0	1	0	1	1	0	1	1	0	0	0	1	0	0	0	0	0
1970	1	1	1	1	1	0	0	0	1	1	0	1	0	1	0	0	1	0	0	0	0	0
02294402 10D BANANA LAKE NR HIGHLANC CITY FLA LAT=27 58 52 LONG=081 53 50 LAKE/RESERVOIR STATE=12 COUNTY=105 DIST.=12																						
1970	1	1	1	1	1	0	0	0	1	1	0	1	1	1	0	0	1	0	0	0	0	0
1971	2	0	0	0	1	0	0	0	0	0	0	1	1	2	0	0	0	0	0	0	0	0
02294409 10D BANANA-HANCOCK CA NR HIGHLAND CITY, FL LAT=27 59 04 LONG=081 53 28 STREAM STATE=12 COUNTY=105 DIST.=12																						
1968	2	0	2	0	0	0	0	0	2	2	0	0	2	0	0	0	2	0	0	0	0	0
02294442 10D EAGLE LAKE AT EAGLE LAKE FLA LAT=27 58 35 LONG=081 46 32 LAKE/RESERVOIR STATE=12 COUNTY=105 DIST.=12																						
1970	1	1	1	1	1	0	0	0	1	1	0	1	1	1	0	0	1	0	0	0	0	0
1971	2	0	0	0	1	0	0	0	0	0	0	1	1	2	0	0	0	0	0	0	0	0
02294462 10D LAKE HANCOCK NR HIGHLAND CITY FLA LAT=27 57 48 LONG=081 51 29 LAKE/RESERVOIR STATE=12 COUNTY=105 DIST.=12																						
1966	2	2	2	2	2	0	2	0	2	2	0	2	2	0	0	0	2	0	0	0	0	0
1967	2	2	2	2	2	0	2	1	2	2	0	2	2	1	0	0	2	0	0	0	0	0
1968	1	1	1	1	1	0	1	1	1	1	0	1	1	1	0	0	1	0	0	0	0	0
1969	1	0	1	1	0	0	0	0	1	0	0	0	0	1	0	0	0	0	0	0	0	0
1970	1	1	1	1	1	0	0	0	1	1	0	1	1	1	0	0	1	0	0	0	0	0
1971	2	0	0	0	1	0	0	0	0	0	0	1	1	2	0	0	0	0	0	0	0	0
02294490 10D SADDLE CR AT ST P11 NR BARTOW FLA LAT=27 56 17 LONG=081 51 05 STREAM STATE=12 COUNTY=105 DIST.=12																						
1965	3	3	3	3	3	0	3	0	3	3	0	3	3	0	0	0	3	0	0	0	0	0
1966	5	5	5	5	5	0	5	0	5	5	0	5	5	0	0	0	5	0	0	0	0	0
1967	1	1	1	1	1	0	1	1	1	1	0	1	1	1	0	0	1	0	0	0	0	0
1968	2	0	2	0	0	0	0	0	2	2	0	0	2	0	0	0	2	0	0	0	0	0
1969	1	0	1	1	0	0	0	0	1	0	0	0	0	1	0	0	0	0	0	0	0	0
1970	1	1	1	1	1	0	0	0	1	1	0	1	1	1	0	0	1	0	0	0	0	0

WATER YEAR	NO. SAMPL	D.S.	HARD-NESS	MAJ-OR CAT-IONS	SIL-ICA	ALU-MI-NUM	IRON	MAN-GA-NESE	MAJ_OR AN-IONS	FLU-O-RIDE	CAR-BON	NI_TRO-GEN	PHOS_PHO-ROUS	D.O.	BOD	COD	PH	PES-TI-CIDES	RAD_IO-CHEM-ICAL	BIO-LOG-IC	SEDMT SUS	SEDMT BED
02294490 10D SADDLE CR AT ST P11 NR BARTOW FLA										LAT=27 56 17 LONG=081 51 05					STREAM		STATE=12 COUNTY=105 DIST.=12					
1971	2	0	0	0	1	0	0	0	0	0	0	1	1	2	0	0	0	0	0	0	0	0
02294491 10D SADDLE CREEK BL S-P11 NEAR BARTOW FLA										LAT=27 56 17 LONG=081 51 05					STREAM		STATE=12 COUNTY=105 DIST.=12					
1967	1	1	1	1	1	0	1	1	1	1	0	1	1	1	0	0	1	0	0	0	0	0
1969	1	0	1	1	0	0	0	0	1	0	0	0	0	1	0	0	0	0	0	0	0	0
1972	3	0	0	0	0	0	0	0	0	0	2	0	0	2	1	0	0	0	0	0	0	0
02294553 10D SADDLE CR NR BARTOW FLA										LAT=27 55 11 LONG=081 49 27					STREAM		STATE=12 COUNTY=105 DIST.=12					
1965	8	7	7	7	7	0	7	0	7	8	0	7	8	0	0	0	8	0	0	0	0	0
1966	5	5	5	5	5	0	4	0	5	5	0	5	5	0	0	0	5	0	0	0	0	0
1970	1	1	1	1	1	0	0	0	1	1	0	1	1	1	0	0	1	0	0	0	0	0
02294642 10D MCKINNEY BRANCH AT BARTOW FLA										LAT=27 54 22 LONG=081 50 37					STREAM		STATE=12 COUNTY=105 DIST.=12					
1965	1	1	1	1	1	0	1	0	1	1	0	1	1	0	0	0	1	0	0	0	0	0
1966	3	3	3	3	3	0	3	0	3	3	0	3	3	0	0	0	3	0	0	0	0	0
02294645										LAT=		LONG=			STREAM		STATE=12 COUNTY=			DIST.=12		
1965	2	1	1	1	1	0	1	0	1	2	0	1	2	0	0	0	2	0	0	0	0	0
1966	2	2	2	2	2	0	2	0	2	2	0	2	2	0	0	0	2	0	0	0	0	0
02294650 10D PEACE RIVER AT BARTOW FLA										LAT=27 54 07 LONG=081 49 03					STREAM		STATE=12 COUNTY=105 DIST.=12					
1964	4	4	4	4	4	0	4	0	4	4	0	4	0	0	0	0	4	0	0	0	0	0
1965	9	8	8	8	8	0	8	0	8	9	0	8	9	0	0	0	9	0	0	0	0	0
1966	9	9	9	9	9	1	8	2	9	9	0	9	9	0	0	0	9	0	0	0	0	0
1967	5	1	1	1	1	0	1	1	1	1	0	1	1	0	0	0	1	0	0	0	0	0
1968	4	2	4	2	2	0	2	1	4	4	0	2	4	1	0	0	4	0	0	0	0	0
1969	1	0	1	1	0	0	0	0	1	0	0	0	0	1	0	0	0	0	0	0	0	0
1970	2	2	2	2	2	0	1	1	2	2	0	2	1	1	1	0	2	0	0	0	0	0
1971	16	2	2	2	5	0	2	2	2	2	2	11	11	8	1	0	3	0	0	0	0	0
1972	15	3	3	3	8	0	3	3	3	3	2	8	8	11	3	0	5	0	0	0	0	0
1973	2	0	0	0	1	0	0	0	0	0	0	1	1	2	0	0	0	0	0	0	0	0
02294744 10D SIX MILE CR NR BARTOW FLA										LAT=27 51 49 LONG=081 49 54					STREAM		STATE=12 COUNTY=105 DIST.=12					
1965	5	4	4	4	4	0	4	0	4	5	0	4	5	0	0	0	5	0	0	0	0	0
1966	5	5	5	5	5	0	5	0	5	5	0	5	5	0	0	0	5	0	0	0	0	0

WATER YEAR	NO. SAMPL	D.S.	HARD-NESS	MAJ-OR CAT-IONS	SIL-ICA	ALU-MI-NUM	IRON	MAN-GA-NESE	MAJ_OR AN-IONS	FLU-O-RIDE	CAR-BON	NI_TRO-GEN	PHOS_PHO-ROUS	D.O.	BOD	COD	PH	PES-TI-CIDES	RAD_IC-CHEM-ICAL	BIO-LOG-IC	SUS	SEDMT BED
02294745 10D SIXMILE CR AT US 98 NR BARTOW, FLA. LAT=27 51 47 LONG=081 49 43 STREAM STATE=12 COUNTY=105 DIST.=12																						
1968	2	0	2	0	0	0	0	0	2	2	0	0	2	0	0	0	2	0	0	0	0	0
02294781 10D PEACE RIVER NR HOMELAND FLA LAT=27 49 13 LONG=081 47 57 STREAM STATE=12 COUNTY=105 DIST.=12																						
1965	1	0	0	0	0	0	0	0	0	1	0	0	1	0	0	0	1	0	0	0	0	0
1968	2	0	2	0	0	0	0	0	2	2	0	0	2	0	0	0	2	0	0	0	0	0
02294898 10D PEACE RIVER AT FT MEADE FLA LAT=27 45 04 LONG=081 46 56 STREAM STATE=12 COUNTY=105 DIST.=12																						
1965	6	4	4	4	4	0	4	0	4	6	0	4	6	0	0	0	6	0	0	0	0	0
1966	5	5	5	5	5	0	4	0	5	5	0	5	5	0	0	0	5	0	0	0	0	0
1967	6	2	2	2	2	0	2	2	2	2	0	2	2	0	0	0	2	0	0	0	0	0
1968	4	1	3	1	1	0	1	1	3	3	0	1	3	1	0	0	3	0	0	0	0	0
1969	1	0	1	1	0	0	0	0	1	0	0	0	0	1	0	0	0	0	0	0	0	0
1972	2	0	0	0	0	0	0	0	0	0	1	0	0	2	1	0	0	0	0	0	0	0
02295013 10D BOWLEGS CR NR FT MEADE FLA LAT=27 41 57 LONG=081 41 40 STREAM STATE=12 COUNTY=105 DIST.=12																						
1965	4	2	2	2	2	0	2	0	2	4	0	2	4	0	0	0	4	0	0	0	0	0
1966	5	5	5	5	5	0	5	0	5	5	0	5	5	0	0	0	5	0	0	0	0	0
1967	1	1	1	1	1	0	1	1	1	1	0	1	1	0	0	0	1	0	0	0	0	0
1968	1	1	1	1	1	0	1	1	1	1	0	1	1	1	0	0	1	0	0	0	0	0
02295109 10D MILL BRANCH TRIB NR FT MEADE FLA LAT=27 44 08 LONG=081 51 18 STREAM STATE=12 COUNTY=105 DIST.=12																						
1964	2	2	2	2	2	0	0	0	2	2	0	2	2	0	0	0	2	0	0	0	0	0
1965	5	4	4	4	4	0	3	0	4	5	0	4	5	0	0	0	5	0	0	0	0	0
1966	5	5	5	5	5	0	5	0	5	5	0	5	5	0	0	0	5	0	0	0	0	0
02295115 10D MILL BRANCH NR FT MEADE FLA LAT=27 42 39 LONG=081 50 34 STREAM STATE=12 COUNTY=105 DIST.=12																						
1965	4	3	3	3	3	0	3	0	3	4	0	3	4	0	0	0	4	0	0	0	0	0
1966	5	5	5	5	5	0	5	0	5	5	0	5	5	0	0	0	5	0	0	0	0	0
02295163 10D WHIDDEN CR NR FT MEADE FLA LAT=27 42 35 LONG=081 48 28 STREAM STATE=12 COUNTY=105 DIST.=12																						
1965	5	4	4	4	4	0	4	0	4	5	0	4	5	0	0	0	5	0	0	0	0	0
1966	4	4	4	4	4	0	4	0	4	4	0	4	4	0	0	0	4	0	0	0	0	0
02295420 10D PAYNE CR NR BOWLING GREEN FLA LAT=27 37 13 LONG=081 49 33 STREAM STATE=12 COUNTY=049 DIST.=12																						
1965	6	5	5	5	5	0	5	0	5	6	0	5	6	0	0	0	6	0	0	0	0	0
1966	5	5	5	5	5	0	4	0	5	5	0	5	4	0	0	0	5	0	0	0	0	0
1967	6	1	1	1	1	0	1	1	1	1	0	1	1	1	0	0	1	0	0	0	0	0

WATER YEAR	NO. SAMPL	D.S.	HARD-NESS	MAJ-OR CAT-IONS	SIL-ICA	ALU-MI-NUM	IRON	MAN-GA-NESE	MAJ_OR AN-IONS	FLU-O-RIDE	CAR-BON	NI_TRO-GEN	PHOS_PHO-ROUS	D.O.	BOD	COD	PH	PES-TI-CIDES	RAD_IC-CHEM-ICAL	BIC-LOG-IC	SEDMT SUS	SEDMT BED
02295420 10D PAYNE CR NR BOWLING GREEN FLA										LAT=27 37 13 LONG=081 49 33					STREAM		STATE=12 COUNTY=049 DIST.=12					
1968	2	2	2	2	2	0	2	1	2	2	0	2	1	1	0	0	2	0	0	0	0	0
1969	1	1	1	1	1	0	1	0	1	1	0	1	0	0	0	0	1	0	0	0	0	0
1970	2	2	2	2	2	0	0	0	2	2	0	2	0	0	0	0	2	0	0	0	0	0
02295435 10D HOG BRANCH NR WAUCHULA FLA										LAT=27 35 32 LONG=081 49 20					STREAM		STATE=12 COUNTY=049 DIST.=12					
1970	1	1	1	1	1	0	0	0	1	1	0	1	1	1	0	0	1	0	0	0	0	0
1971	2	0	0	0	1	0	0	0	0	0	0	1	1	2	0	0	0	0	0	0	0	0
1972	1	0	0	0	0	0	0	0	0	0	1	0	0	0	0	0	0	0	0	0	0	0
02295557 10D LITTLE CHARLIE CR NR WACHULA FLA										LAT=27 35 15 LONG=081 46 17					STREAM		STATE=12 COUNTY=049 DIST.=12					
1965	2	1	1	1	1	0	1	0	1	2	0	1	2	0	0	0	2	0	0	0	0	0
02295607 10D PEACE R AT WACHULA FLA										LAT=27 33 01 LONG=081 47 38					STREAM		STATE=12 COUNTY=049 DIST.=12					
1965	1	0	0	0	0	0	0	0	0	1	0	0	1	0	0	0	1	0	0	0	0	0
1970	1	1	1	1	1	0	0	0	1	1	0	1	1	1	0	0	1	0	0	0	0	0
1971	2	0	0	0	1	0	0	0	0	0	0	1	1	2	0	0	0	0	0	0	0	0
02295637 10D PEACE RIVER AT ZOLFO SPRINGS, FLA.										LAT=27 30 15 LONG=081 48 04					STREAM		STATE=12 COUNTY=049 DIST.=12					
1951	1	1	1	1	1	1	1	1	1	1	0	1	1	0	0	0	1	0	0	0	0	0
1952	1	1	1	1	1	0	1	1	1	1	0	1	1	0	0	0	1	0	0	0	0	0
1963	1	1	1	1	1	0	1	0	1	1	0	1	1	0	0	0	1	0	0	0	0	0
1964	5	5	5	5	5	0	3	0	5	5	0	5	5	0	0	0	5	0	0	0	0	0
1965	7	6	6	6	6	0	6	0	6	7	0	6	7	0	0	0	7	0	0	0	0	0
1966	5	5	5	5	5	0	5	0	5	5	0	5	5	0	0	0	5	0	0	0	0	0
1967	2	1	1	1	1	0	1	1	2	2	0	1	2	1	0	0	2	0	0	0	0	0
1968	13	3	3	3	3	0	3	1	3	13	0	5	13	1	0	0	12	0	0	0	0	0
1969	19	6	7	7	6	0	4	0	7	18	0	15	17	1	0	0	14	0	0	0	0	0
1970	16	6	6	6	6	0	0	0	6	6	0	16	12	1	0	0	6	0	0	0	0	0
1971	16	2	2	2	6	0	0	0	2	2	1	11	10	10	0	0	3	0	0	0	0	0
1972	17	3	3	3	8	0	0	0	3	3	1	8	7	16	2	0	5	0	0	0	0	0
1973	2	0	0	0	1	0	0	0	0	0	0	1	1	2	0	0	0	0	0	0	0	0
02295977 10D PEACE RIVER NEAR BROWNVILLE FLA										LAT=27 18 08 LONG=081 50 47					STREAM		STATE=12 COUNTY= DIST.=12					
1970	2	1	1	1	1	0	0	1	1	1	0	1	0	2	0	0	2	0	0	0	0	0
02296000										LAT=		LONG=			STREAM		STATE=12 COUNTY= DIST.=12					
1970	1	0	0	0	0	0	0	0	0	1	0	0	1	0	0	0	1	0	0	0	0	0

WATER YEAR	NO. SAMPL	D.S.	HARD-NESS	MAJ-OR CAT-IONS	SIL-ICA	ALU-MI-NUM	IRON	MAN-GA-NESE	MAJ_OR AN-IONS	FLU-O-RIDE	CAR-BON	NI_TRO-GEN	PHOS_PHO-ROUS	D.O.	BOD	COD	PH	PES-TI-CIDES	RAD_IC-CHEM-ICAL	BIC-LOG-IC	SEDMT SUS	SEDMT BED
02296049 10D CHARLIE CR NR AVON PARK FLA LAT=27 33 53 LONG=081 38 17 STREAM STATE=12 COUNTY=055 DIST.=12																						
1965	1	1	1	1	1	0	1	0	1	1	0	1	1	0	0	0	1	0	0	0	0	0
02296180 10D LITTLE CHARLEY BOWLEGS CR NR CREWSVILL LAT=27 25 48 LONG=081 33 04 STREAM STATE=12 COUNTY=055 DIST.=12																						
1968	1	1	1	1	1	0	1	1	1	1	0	1	1	1	0	0	1	0	0	0	0	0
1969	1	0	1	1	0	0	0	0	1	0	0	0	0	1	0	0	0	0	0	0	0	0
02296191 10D L CHARLEY BLGS CR AT SFL RD NR SEBRING LAT=27 27 48 LONG=081 33 15 STREAM STATE=12 COUNTY=055 DIST.=12																						
1966	1	1	1	1	1	0	1	0	1	1	0	1	0	0	0	0	1	0	0	0	0	0
1967	1	1	1	1	1	0	1	1	1	1	0	1	1	1	0	0	1	0	0	0	0	0
1968	1	1	1	1	1	0	1	1	1	1	0	1	1	1	0	0	1	0	0	0	0	0
1969	1	0	1	1	0	0	0	0	1	0	0	0	0	1	0	0	0	0	0	0	0	0
02296207 10D L CHARLEY BOWLEGS CR AT CCT RD NR SEBR LAT=27 28 13 LONG=081 33 14 STREAM STATE=12 COUNTY=055 DIST.=12																						
1966	1	1	1	1	1	0	1	0	1	1	0	1	0	0	0	0	1	0	0	0	0	0
1967	1	1	1	1	1	0	1	1	1	1	0	1	1	1	0	0	1	0	0	0	0	0
1968	1	1	1	1	1	0	1	1	1	1	0	1	1	1	0	0	1	0	0	0	0	0
1969	1	0	1	1	0	0	0	0	1	0	0	0	0	1	0	0	0	0	0	0	0	0
02296222 10D L CHARLEY BOWLEGS CR AB CONT NR SEBRIN LAT=27 28 40 LONG=081 33 25 STREAM STATE=12 COUNTY=055 DIST.=12																						
1967	1	1	1	1	1	0	1	1	1	1	0	1	1	1	0	0	1	0	0	0	0	0
1968	1	1	1	1	1	0	1	1	1	1	0	1	1	1	0	0	1	0	0	0	0	0
1970	1	1	1	1	1	0	0	0	1	1	0	1	1	1	0	0	1	0	0	0	0	0
1971	2	0	0	0	1	0	0	0	0	0	0	1	1	2	0	0	0	0	0	0	0	0
02296223 10D L CHARLEY BOWLEGS CR NR SEBRING FLA LAT=27 28 40 LONG=081 33 25 STREAM STATE=12 COUNTY=055 DIST.=12																						
1966	1	1	1	1	1	0	1	0	1	1	0	1	0	0	0	0	1	0	0	0	0	0
1967	1	1	1	1	1	0	1	1	1	1	0	1	1	0	0	0	1	0	0	0	0	0
1968	1	1	1	1	1	0	1	1	1	1	0	1	1	1	0	0	1	0	0	0	0	0
1969	2	0	1	2	0	0	0	0	2	0	0	0	0	2	0	0	0	0	0	0	0	0
1972	2	0	0	0	0	0	0	0	0	0	1	0	0	2	1	0	0	0	0	0	0	0
02296500 10D CHARLIE CR NR GARDNER FLA LAT=27 22 29 LONG=081 47 48 STREAM STATE=12 COUNTY=049 DIST.=12																						
1965	6	5	5	5	5	0	5	0	5	6	0	5	6	0	0	0	6	0	0	0	0	0
1966	5	5	5	5	5	0	4	0	5	5	0	5	5	0	0	0	5	0	0	0	0	0
1967	1	1	1	1	1	0	1	1	1	1	0	1	1	1	0	0	1	0	0	0	0	0
1968	1	1	1	1	1	0	1	1	1	1	0	1	1	1	0	0	1	0	0	0	0	0
1969	2	1	2	2	1	0	1	0	2	1	0	1	0	1	0	0	1	0	0	0	0	0
1970	3	3	3	3	3	0	0	0	3	3	0	3	1	2	0	0	3	0	0	0	0	0

WATER YEAR	NO. SAMPL	D.S.	HARD-NESS	MAJ-OR CAT-IONS	SIL-ICA	ALU-MI-NUM	IRON	MAN-GA-NESE	MAJ-OR AN-IONS	FLU-O-RIDE	CAR-BON	NI-TRO-GEN	PHOS-PHO-ROUS	D.O.	BOD	COD	PH	PES-TI-CIDES	RAD-IO-CHEM-ICAL	BIO-LOG-IC	SEDMT SUS	SEDMT BED
02296500 10D CHARLIE CR NR GARDNER FLA										LAT=27 22 29 LONG=081 47 48					STREAM		STATE=12 COUNTY=049 DIST.=12				
1971	2	0	0	0	1	0	0	0	0	0	0	1	1	0	0	0	0	0	0	0	0	0
1972	2	0	0	0	0	0	0	0	0	0	1	0	0	2	1	0	0	0	0	0	0	0
1973	2	0	0	0	0	0	0	0	0	0	0	0	0	2	1	0	0	0	0	0	0	0
02296746 10D PEACE R TRIBUTARY NR ARCADIA FLA										LAT=27 13 52 LONG=081 52 44					STREAM		STATE=12 COUNTY=027 DIST.=12				
1965	1	1	1	1	1	0	1	0	1	1	0	1	0	0	0	0	1	0	0	0	0	0
02296750 10D PEACE RIVER AT ARCADIA FLA										LAT=27 13 19 LONG=081 52 34					STREAM		STATE=12 COUNTY=027 DIST.=12				
1930	1	1	1	1	0	0	0	0	1	0	0	1	0	0	0	0	0	0	0	0	0	0
1958	4	4	4	4	4	0	4	0	4	4	0	4	1	0	0	0	4	0	0	0	0	0
1959	5	5	5	5	5	0	5	0	5	5	0	5	5	0	0	0	5	0	0	0	0	0
1960	11	11	11	11	11	0	11	0	11	11	0	11	11	0	0	0	11	0	0	0	0	0
1961	8	8	8	8	8	0	8	0	8	8	0	8	8	0	0	0	8	0	0	0	0	0
1962	30	27	30	29	27	0	27	0	30	29	0	27	27	0	0	0	30	0	0	0	0	0
1963	42	37	39	38	37	13	36	0	39	41	0	37	38	0	0	0	40	0	0	0	0	0
1964	51	50	50	50	50	1	49	1	50	51	0	50	51	0	0	0	51	0	0	0	0	0
1965	45	43	44	44	44	0	44	1	44	45	0	44	44	0	0	0	45	0	0	0	0	0
1966	31	31	31	31	31	0	27	0	31	31	0	31	31	0	0	0	31	0	0	0	0	0
1967	47	42	43	46	46	0	46	1	43	43	0	43	43	1	0	0	42	0	0	0	0	0
1968	45	38	38	38	38	0	38	1	38	45	0	39	45	1	0	0	45	0	0	0	0	0
1969	46	33	34	34	33	0	22	0	34	43	0	41	43	0	0	0	43	0	0	0	0	0
1970	42	24	24	24	24	0	1	1	24	24	0	36	31	0	1	0	24	0	0	0	0	0
1971	16	3	3	3	7	1	2	2	3	3	2	10	10	8	1	0	3	0	0	0	0	0
1972	15	2	2	2	8	0	2	2	2	2	2	8	8	12	2	0	4	0	0	0	0	0
1973	5	1	1	1	2	0	1	1	2	1	1	2	2	4	1	0	2	0	0	0	0	0
02297090 10D HAWTHORNE CR NR NOCATEE FLA										LAT=27 09 27 LONG=081 51 43					STREAM		STATE=12 COUNTY=027 DIST.=12				
1965	1	1	1	1	1	0	1	0	1	1	0	1	1	0	0	0	1	0	0	0	0	0
1967	1	1	1	1	1	0	1	1	1	1	0	1	1	1	0	0	1	0	0	0	0	0
1969	1	1	1	1	1	0	1	0	1	1	0	1	0	0	0	0	1	0	0	0	0	0
1970	2	2	2	2	2	0	0	1	2	2	0	2	0	0	0	0	2	0	0	0	0	0
02297100 10D JOSHUA CR AT NOCATEE FLA										LAT=27 09 59 LONG=081 52 47					STREAM		STATE=12 COUNTY=027 DIST.=12				
1965	3	2	2	2	2	0	2	0	2	3	0	2	3	0	0	0	3	0	0	0	0	0
1966	5	5	5	5	5	0	4	0	5	5	0	5	5	0	0	0	5	0	0	0	0	0
1967	1	1	1	1	1	0	1	1	1	1	0	1	1	1	0	0	1	0	0	0	0	0
1968	1	1	1	1	1	0	1	1	1	1	0	1	1	1	0	0	1	0	0	0	0	0
1969	1	0	0	1	0	0	0	0	1	0	0	0	0	1	0	0	0	0	0	0	0	0

WATER YEAR	NO. SAMPL	D.S.	HARD-NESS	MAJ-OR CAT-IONS	SIL-ICA	ALU-MI-NUM	IRON	MAN-GA-NESE	MAJ_OR AN-IONS	FLU-O-RIDE	CAR-BON	NI_TRO-GEN	PHOS_PHO-ROUS	D.O.	BOD	COD	PH	PES-TI-CIDES	RAD_IO-CHEM-ICAL	BIO-LOG-IC	SEDMT SUS	SEDMT BED
02297100 10D JOSHUA CR AT NOCATEE FLA										LAT=27 09 59 LONG=081 52 47					STREAM		STATE=12 COUNTY=027 DIST.=12					
1970	3	2	2	2	2	0	0	1	2	2	0	2	1	2	0	0	3	0	0	0	0	0
1971	1	0	0	0	1	0	0	0	0	0	0	1	1	0	0	0	0	0	0	0	0	0
1972	3	0	0	0	0	0	0	0	0	0	1	0	0	2	1	0	0	0	0	0	0	0
1973	2	0	0	0	0	0	0	0	0	0	0	0	0	2	1	0	0	0	0	0	0	0
02297105 10D PEACE RIVER AT NOCATEE FLA										LAT=27 09 43 LONG=081 54 06					STREAM		STATE=12 COUNTY=027 DIST.=12					
1970	1	1	1	1	1	0	0	1	1	1	0	1	0	0	0	0	1	0	0	0	0	0
02297251 10D HORSE CREEK NEAR LIMESTONE FLA										LAT=27 21 58 LONG=081 58 25					STREAM		STATE=12 COUNTY=049 DIST.=12					
1970	1	1	1	1	1	0	0	0	1	1	0	1	0	1	0	0	1	0	0	0	0	0
02297310 10D HORSE CREEK NR ARCADIA FLA										LAT=27 11 57 LONG=081 59 19					STREAM		STATE=12 COUNTY=027 DIST.=12					
1964	4	4	4	4	4	0	4	0	4	4	0	4	0	0	0	0	4	0	0	0	0	0
1965	1	1	1	1	1	0	1	0	1	1	0	1	1	0	0	0	1	0	0	0	0	0
1966	5	4	4	4	4	0	4	0	5	5	0	4	2	0	0	0	4	0	0	0	0	0
1967	9	6	6	6	6	0	6	0	7	9	0	6	4	0	0	0	8	0	0	0	0	0
1968	1	1	1	1	1	0	1	1	1	1	0	1	1	1	0	0	1	0	0	0	0	0
1969	1	0	0	1	0	0	0	0	1	0	0	0	0	1	0	0	0	0	0	0	0	0
1970	7	2	2	2	2	0	0	1	2	2	0	2	1	3	0	0	3	0	0	0	0	0
1971	9	0	0	0	1	0	0	0	0	0	0	3	3	6	0	0	0	0	0	0	0	0
1972	7	0	0	0	1	0	0	0	1	1	1	1	2	6	1	0	0	0	0	0	0	0
1973	2	0	0	0	0	0	0	0	0	0	1	0	0	2	1	0	0	0	0	0	0	0
02297340 10D PEACE RIVER NR FT OGDEN FLA										LAT=27 05 17 LONG=081 59 38					STREAM		STATE=12 COUNTY=027 DIST.=12					
1965	3	2	2	2	2	0	2	0	2	3	0	2	3	0	0	0	3	0	0	0	0	0
1966	4	4	4	4	4	0	4	0	4	4	0	4	4	0	0	0	4	0	0	0	0	0
1970	2	1	1	1	1	0	0	1	1	1	0	1	0	2	0	0	2	0	0	0	0	0
02297444 10D LEE BRANCH NR CLEVELAND FLA										LAT=27 01 20 LONG=081 57 32					STREAM		STATE=12 COUNTY=015 DIST.=12					
1967	1	1	1	1	1	0	1	1	1	1	0	1	1	1	0	0	1	0	0	0	0	0
02298123 10D PRAIRIE CR NR FT OGDEN FLA										LAT=27 03 06 LONG=081 47 05					STREAM		STATE=12 COUNTY=027 DIST.=12					
1966	1	1	1	1	1	0	1	0	1	1	0	1	1	0	0	0	1	0	0	0	0	0
1967	1	1	1	1	1	0	1	1	1	1	0	1	1	1	0	0	1	0	0	0	0	0
1968	1	1	1	1	1	0	1	1	1	1	0	1	1	1	0	0	1	0	0	0	0	0
1969	1	1	1	1	1	0	1	0	1	1	0	1	0	0	0	0	1	0	0	0	0	0
1970	9	3	3	3	3	0	0	1	3	3	0	4	3	3	0	0	4	0	0	0	0	0
1971	10	0	0	0	1	0	0	0	0	0	0	3	3	6	0	0	0	0	0	0	0	0

WATER YEAR	NO. SAMPL	C.S.	HARD-NESS	MAJ-OR CAT-IONS	SIL-ICA	ALU-MI-NUM	IRON	MAN-GA-NESE	MAJ-OR AN-IONS	FLU-O-RIDE	CAR-BON	NI-TRO-GEN	PHOS-PHO-ROUS	D.O.	BOD	COD	PH	PES-TI-CIDES	RAD-IC-CHEM-ICAL	BIC-LOG-IC	SEDMT SUS	SEDMT BED
02298123 10D PRAIRIE CR NR FT OGDEN FLA LAT=27 03 06 LONG=081 47 05 STREAM STATE=12 COUNTY=027 DIST.=12																						
1972	5	0	0	0	2	0	0	0	0	0	0	2	2	4	0	0	0	0	0	0	0	0
02298202 10D SHELL CR NR PUNTA GORDA FLA LAT=26 59 04 LONG=081 56 09 STREAM STATE=12 COUNTY=015 DIST.=12																						
1966	1	1	1	1	1	0	1	0	1	1	0	1	1	0	0	0	1	0	0	0	0	0
1967	1	1	1	1	1	0	1	1	1	1	0	1	1	1	0	0	1	0	0	0	0	0
1968	1	1	1	1	1	0	1	1	1	1	0	1	1	1	0	0	1	0	0	0	0	0
1969	4	0	2	2	0	0	0	0	4	0	0	0	0	2	0	0	2	0	0	0	0	0
1970	2	1	1	1	1	0	0	0	1	1	0	1	1	2	0	0	1	0	0	0	0	0
1971	1	0	0	0	1	0	0	0	0	0	0	1	1	0	0	0	0	0	0	0	0	0
1972	2	0	0	0	0	0	0	0	0	0	1	0	0	2	1	0	0	0	0	0	0	0
1973	2	0	0	0	0	0	0	0	0	0	1	0	0	2	1	0	0	0	0	0	0	0
02298203 10D SHELL CREEK BL CONT NEAR PUNTA GORDA F LAT=26 59 04 LONG=081 56 10 STREAM STATE=12 COUNTY=015 DIST.=12																						
1968	1	1	1	1	1	0	1	1	1	1	0	1	1	1	0	0	1	0	0	0	0	0
02298306 10D FORDHAM WATERWAY AT PT CHARLOTTE FLA LAT=27 00 35 LONG=082 04 10 STREAM STATE=12 COUNTY=015 DIST.=12																						
1964	2	2	2	2	2	0	2	0	2	2	0	2	0	0	0	0	2	0	0	0	0	0
1965	2	2	2	2	2	0	2	0	2	2	0	2	2	0	0	0	2	0	0	0	0	0
1966	1	1	1	1	1	0	0	0	1	1	0	1	1	0	0	0	1	0	0	0	0	0
1967	1	1	1	1	1	0	1	1	1	1	0	1	1	1	0	0	1	0	0	0	0	0
02298310 10D NIAGARA WATERWAY AT PORT CHARLOTTE FLA LAT=27 00 35 LONG=082 04 25 STREAM STATE=12 COUNTY=015 DIST.=12																						
1964	2	2	2	2	2	0	2	0	2	2	0	2	0	0	0	0	2	0	0	0	0	0
1965	2	2	2	2	2	0	2	0	2	2	0	2	2	0	0	0	2	0	0	0	0	0
1966	1	1	1	1	1	0	0	0	1	1	0	1	1	0	0	0	1	0	0	0	0	0
1967	1	1	1	1	1	0	1	1	1	1	0	1	1	0	0	0	1	0	0	0	0	0
02298383 10D MORNINGSTAR WATERWAY AT PT CHARLOTTE F LAT=26 59 50 LONG=082 06 30 STREAM STATE=12 COUNTY=015 DIST.=12																						
1964	2	2	2	2	2	0	2	0	2	2	0	2	0	0	0	0	2	0	0	0	0	0
1965	2	2	2	2	2	0	2	0	2	2	0	2	2	0	0	0	2	0	0	0	0	0
1966	1	1	1	1	1	0	0	0	1	1	0	1	1	0	0	0	0	0	0	0	0	0
1967	1	1	1	1	1	0	1	1	1	1	0	1	1	1	0	0	1	0	0	0	0	0
02298482 10E JOHNSON CR NR MYAKKA HEAD LAT=27 27 34 LONG=820 84 9 STREAM STATE=12 COUNTY= DIST.=12																						
1971	1	0	0	0	1	0	0	0	0	0	0	1	1	0	0	0	0	0	0	0	0	0

WATER YEAR	NO. SAMPL	D.S.	HARD-NESS	MAJ-OR CAT-IONS	SIL-ICA	ALU-MI-NUM	IRON	MAN-GA-NESE	MAJ_OR AN-IONS	FLU-O-RIDE	CAR-BON	NI_TRO-GEN	PHOS_PHO-ROUS	D.O.	BOD	COD	PH	PES-TI-CIDES	RAD_IO-CHEM-ICAL	BIO-LOG-IC	SEDMT SUS	SEDMT BED
02298484 10D WINGATE CR NR MYAKKA CITY FLA LAT=27 27 08 LONG=082 08 32 STREAM STATE=12 COUNTY=081 DIST.=12																						
1965	1	1	1	1	1	0	1	0	1	1	0	1	0	0	0	0	1	0	0	0	0	0
02298608 10E MYAKKA R AT MYAKKA CITY LAT=27 20 47 LONG=082 09 17 STREAM STATE=12 COUNTY=081 DIST.=12																						
1963	2	2	2	2	2	0	2	0	2	2	0	2	2	0	0	0	2	0	0	0	0	0
1964	4	4	3	3	3	0	3	0	3	3	0	3	0	0	0	0	3	0	0	0	0	0
1965	3	3	3	3	3	0	3	0	3	3	0	3	3	0	0	0	3	0	0	0	0	0
1966	2	2	2	2	2	0	1	0	2	2	0	2	2	0	0	0	2	0	0	0	0	0
02298805 10E MYAKKA R BL UP MYAKKA LK NR SARASOTA F LAT=27 15 50 LONG=082 17 15 STREAM STATE=12 COUNTY=115 DIST.=12																						
1965	1	1	1	1	1	0	1	0	1	1	0	1	1	0	0	0	1	0	0	0	0	0
1966	1	1	1	1	1	0	1	0	1	1	0	1	1	0	0	0	1	0	0	0	0	0
1967	1	1	1	1	1	0	1	1	1	1	0	1	1	1	0	0	1	0	0	0	0	0
02298830 10E MYAKKA RIVER NR SARASOTA FLA LAT=27 14 25 LONG=082 18 50 STREAM STATE=12 COUNTY=115 DIST.=12																						
1965	31	30	31	31	31	0	30	0	31	31	0	31	30	0	0	0	31	0	0	0	0	0
1966	36	36	36	36	36	0	36	0	36	36	0	36	36	0	0	0	36	0	0	0	0	0
1967	1	1	1	1	1	0	1	1	1	1	0	1	1	1	0	0	1	0	0	0	0	0
1968	5	4	4	4	4	0	4	1	4	4	0	4	2	1	0	0	4	0	0	0	0	0
1969	9	8	9	9	8	0	5	0	9	8	0	8	0	1	0	0	8	0	0	0	0	0
1970	6	3	3	3	3	0	1	1	3	3	0	3	1	0	1	0	3	0	0	0	0	0
1971	3	2	2	2	2	0	2	2	2	2	1	2	2	2	1	0	3	0	0	0	0	0
1972	4	2	2	2	2	0	2	2	2	2	1	2	2	4	2	0	4	0	0	0	0	0
1973	2	1	1	1	1	0	1	1	1	1	1	1	1	2	1	0	2	0	0	0	0	0
02298845 10E MYAKKA R AB LOWER MYAKKA L NR SARASOTA LAT=27 13 27 LONG=082 19 19 STREAM STATE=12 COUNTY=115 DIST.=12																						
1965	1	1	1	1	1	0	1	0	1	1	0	1	1	0	0	0	1	0	0	0	0	0
02298849 10E LOWER MYAKKA L NR SARASOTA FLA LAT=27 13 05 LONG=082 20 00 LAKE/RESERVOIR STATE=12 COUNTY=115 DIST.=12																						
1965	1	1	1	1	1	0	1	0	1	1	0	1	1	0	0	0	1	0	0	0	0	0
02298850 10E MYAKKA R BL LOW MYAKKA LA NR SARASOTA LAT=27 13 05 LONG=082 20 00 STREAM STATE=12 COUNTY=115 DIST.=12																						
1965	1	1	1	1	1	0	1	0	1	1	0	1	1	0	0	0	1	0	0	0	0	0
02298900 10E MYAKKA R NR LAUREL FLA LAT=27 09 49 LONG=082 22 28 STREAM STATE=12 COUNTY=115 DIST.=12																						
1965	2	2	2	2	2	0	2	0	2	2	0	2	2	0	0	0	2	0	0	0	0	0
1966	2	1	1	2	1	0	1	0	2	2	0	1	2	0	0	0	2	0	0	0	0	0

WATER YEAR	NO. SAMPL	D.S.	HARD-NESS	MAJ-OR CAT-IONS	SIL-ICA	ALU-MI-NUM	IRON	MAN-GA-NESE	MAJ_OR AN-ICNS	FLU-O-RIDE	CAR-BON	NI_TRO-GEN	PHOS_PHO-ROUS	D.O.	BOD	COD	PH	PES-TI-CIDES	RAD_IC-CHEM-ICAL	BIC-LOG-IC	SEDMT SUS	SEDMT BED
02298930 10E MYAKKA R NR VENICE FLA										LAT=27 07 20		LONG=082 21 02			STREAM		STATE=12		COUNTY=115		DIST.=12	
1964	2	2	2	2	2	0	2	0	2	2	0	2	0	0	0	0	2	0	0	0	0	0
1965	2	2	2	2	2	0	2	0	2	2	0	2	2	0	0	0	2	0	0	0	0	0
1966	7	6	6	6	6	0	6	0	6	6	0	6	6	0	0	0	6	0	0	0	0	0
02298990										LAT=		LONG=			STREAM		STATE=12		COUNTY=		DIST.=12	
1966	1	1	1	1	1	0	1	0	1	1	0	1	1	0	0	0	1	0	0	0	0	0
02299020 10E MYAKKA R TRIB NO 2 NR VENICE FLA										LAT=27 03 40		LONG=082 19 00			STREAM		STATE=12		COUNTY=115		DIST.=12	
1965	1	0	0	0	0	0	0	0	0	0	0	0	0	0	0	0	0	0	0	0	0	0
1967	1	1	1	1	1	0	1	1	1	1	0	1	1	1	0	0	1	0	0	0	0	0
02299027 10E MYAKKA R AB DEER PR CR NR MYKA SHORES										LAT=27 03 50		LONG=082 18 00			STREAM		STATE=12		COUNTY=115		DIST.=12	
1966	1	0	0	1	0	0	0	0	1	1	0	0	1	0	0	0	1	0	0	0	0	0
02299030 10E MYAKKA R TRIB NO 3 NR VENICE FLA										LAT=27 03 17		LONG=082 18 41			STREAM		STATE=12		COUNTY=115		DIST.=12	
1965	1	0	0	0	0	0	0	0	0	0	0	0	0	0	0	0	0	0	0	0	0	0
1967	1	1	1	1	1	0	1	1	1	1	0	1	1	0	0	0	1	0	0	0	0	0
02299035 10E MYAKKA R TRIB NO 4 NR VENICE FLA										LAT=27 03 00		LONG=082 18 26			STREAM		STATE=12		COUNTY=115		DIST.=12	
1965	2	0	0	0	0	0	0	0	0	0	0	0	0	0	0	0	0	0	0	0	0	0
1967	1	1	1	1	1	0	1	1	1	1	0	1	1	0	0	0	1	0	0	0	0	0
02299210 10E DEER PRAIRIE CR NR VENICE FLA										LAT=27 03 51		LONG=082 17 14			STREAM		STATE=12		COUNTY=115		DIST.=12	
1965	2	2	2	2	2	0	2	0	2	2	0	2	2	0	0	0	2	0	0	0	0	0
02299225 10E MYAKKA R TRIB NO 5 NR VENICE FLA										LAT=27 02 47		LONG=082 18 16			STREAM		STATE=12		COUNTY=115		DIST.=12	
1965	2	0	0	0	0	0	0	0	0	0	0	0	0	0	0	0	0	0	0	0	0	0
1967	1	1	1	1	1	0	1	1	1	1	0	1	1	0	0	0	1	0	0	0	0	0
02299230 10E MYAKKA R AT US HWY 41 NR MYKA SHORES F										LAT=27 02 42		LONG=082 17 36			STREAM		STATE=12		COUNTY=115		DIST.=12	
1966	1	1	1	1	1	0	1	0	1	1	0	1	1	0	0	0	1	0	0	0	0	0
02299260 10E WARM SALT SPRINGS NR WOODMERE FLA										LAT=27 03 33		LONG=082 15 40			SPRING		STATE=12		COUNTY=115		DIST.=12	
1972	2	1	1	1	1	0	1	1	2	2	1	1	1	2	0	0	2	0	0	0	0	0
1973	2	1	1	1	1	0	0	0	1	1	0	1	0	0	0	0	1	0	0	0	0	0

WATER YEAR	NC. SAMPL	D.S.	HARD-NESS	MAJ-OR CAT-IONS	SIL-ICA	ALU-MI-NUM	IRON	MAN-GA-NESE	MAJ_OR AN-IONS	FLU-O-RIDE	CAR-BON	NI_TRO-GEN	PHOS_PHO-ROUS	D.O.	BOD	COD	PH	PES-TI-CIDES	RAD_IO-CHEM-ICAL	BIO-LOG-IC	SEDMT SUS	SEDMT BED
02299410 10E BIG SLOUGH CA NR MYAKKA CITY FLA LAT=27 11 35 LONG=082 08 40 STREAM STATE=12 COUNTY=115 DIST.=12																						
1962	3	1	3	1	1	0	1	0	3	1	0	1	0	0	0	0	2	0	0	0	0	0
1964	1	1	1	1	1	0	1	0	1	1	0	1	0	0	0	0	1	0	0	0	0	0
1965	3	3	3	3	3	0	3	0	3	3	0	3	3	0	0	0	3	0	0	0	0	0
1966	2	2	2	2	2	0	2	0	2	2	0	2	2	0	0	0	2	0	0	0	0	0
1967	1	1	1	1	1	0	1	1	1	1	0	1	1	0	0	0	1	0	0	0	0	0
1970	2	1	1	1	1	0	0	1	1	1	0	1	0	2	0	0	2	0	0	0	0	0
02299452 10E BIG SLOUGH CANAL NR MURDOCK FLA LAT=27 07 10 LONG=082 12 30 STREAM STATE=12 COUNTY=115 DIST.=12																						
1966	1	1	1	1	1	0	1	0	1	1	0	1	1	0	0	0	1	0	0	0	0	0
02299455 10E BIG SLOUGH CA AT NO PORT CHARLOTTE FLA LAT=27 06 30 LONG=082 12 30 STREAM STATE=12 COUNTY=115 DIST.=12																						
1965	2	2	2	2	2	0	2	0	2	2	0	2	2	0	0	0	2	0	0	0	0	0
02299470 10E BIG SLOUGH NR MURDOCK FLA LAT=27 04 15 LONG=082 13 05 STREAM STATE=12 COUNTY=115 DIST.=12																						
1962	3	1	3	1	1	0	1	0	3	1	0	1	0	0	0	0	2	0	0	0	0	0
1964	1	1	1	1	1	0	1	0	1	1	0	1	0	0	0	0	1	0	0	0	0	0
1965	3	3	3	3	3	0	3	0	3	3	0	3	3	0	0	0	3	0	0	0	0	0
1966	2	2	2	2	2	0	2	0	2	2	0	2	2	0	0	0	2	0	0	0	0	0
1967	1	1	1	1	1	0	1	1	1	1	0	1	1	0	0	0	1	0	0	0	0	0
1968	4	4	4	4	4	0	4	1	4	4	0	4	2	1	0	0	4	0	0	0	0	0
1969	7	6	7	7	6	0	5	0	7	6	0	6	0	1	0	0	6	0	0	0	0	0
1970	5	4	4	4	4	0	0	0	4	4	0	5	2	2	0	0	4	0	0	0	0	0
1971	5	0	0	0	1	0	0	0	1	0	0	2	2	6	0	0	0	0	0	0	0	0
1972	6	0	0	0	1	0	0	0	0	0	0	1	1	4	0	0	0	0	0	0	0	0
02299480 10E L SALT SPRING OLT NR MURDOCK FLA LAT=27 04 05 LONG=082 14 05 SPRING STATE=12 COUNTY=115 DIST.=12																						
1973	2	1	1	1	1	0	0	0	1	1	0	1	0	0	0	0	1	0	0	0	0	0
02299486 10E MYAKKA R AT MO OF BIG SL NR MYKA SHORE LAT=27 01 37 LONG=082 16 15 STREAM STATE=12 COUNTY=115 DIST.=12																						
1966	1	0	0	1	0	0	0	0	1	1	0	0	1	0	0	0	1	0	0	0	0	0
02299492 10E MYAKKA R NR EL JOBEAN FLA LAT=26 59 50 LONG=082 15 00 STREAM STATE=12 COUNTY=015 DIST.=12																						
1966	1	1	1	1	1	0	1	0	1	1	0	1	1	0	0	0	1	0	0	0	0	0
02299496 10E MYAKKA R AT EL JOBEAN FLA LAT=26 57 40 LONG=082 12 50 STREAM STATE=12 COUNTY=015 DIST.=12																						
1966	1	0	0	1	0	0	0	0	1	1	0	0	1	0	0	0	1	0	0	0	0	0

WATER YEAR	NO. SAMPL	D.S.	HARD-NESS	MAJ-OR CAT-IONS	SIL-ICA	ALU-MI-NUM	IRON	MAN-GA-NESE	MAJ_OR AN-IONS	FLU-C-RIDE	CAR-BON	NI_TRO-GEN	PHOS_PHO-ROUS	D.O.	BOD	COD	PH	PES-TI-CIDES	RAD_IC-CHEM-ICAL	BIC-LOG-IC	SEDMT SUS	SEDMT BED
02299660 10E FORTY ACRE POND NR PLACIDA FLA										LAT=26 51 44 LONG=081 10 39 LAKE/RESERVOIR STATE=12 COUNTY=015 DIST.=12												
1966	1	1	1	1	1	0	1	0	1	1	0	1	1	0	0	0	1	0	0	0	0	0
1967	1	1	1	1	1	0	0	0	1	1	0	1	0	0	0	0	1	0	0	0	0	0
02299661 10F EAST BRANCH CORAL CR NR PLACIDA FLA										LAT=26 52 06 LONG=082 14 17 STREAM STATE=12 COUNTY=115 DIST.=12												
1966	1	1	1	1	1	0	1	0	1	1	0	1	0	0	0	0	1	0	0	0	0	0
02299678 10F OYSTER CR NR ENGLEWOOD										LAT=26 56 03 LONG=082 18 11 STREAM STATE=12 COUNTY=115 DIST.=12												
1965	2	2	2	2	2	0	2	0	2	2	0	2	2	0	0	0	2	0	0	0	0	0
1966	1	1	1	1	1	0	0	0	1	1	0	1	1	0	0	0	1	0	0	0	0	0
1967	1	1	1	1	1	0	1	1	1	1	0	1	1	0	0	0	1	0	0	0	0	0
02299687 10E ALLIGATOR CR NR WOODMERE FLA										LAT=27 03 25 LONG=082 33 49 STREAM STATE=12 COUNTY=115 DIST.=12												
1964	1	0	0	0	0	0	0	0	1	0	0	0	0	0	0	0	0	0	0	0	0	0
1965	2	2	2	2	2	0	2	0	2	2	0	2	2	0	0	0	2	0	0	0	0	0
02299692 10F BLACKBURN CANAL NR VENICE FLA										LAT=27 06 41 LONG=082 21 37 STREAM STATE=12 COUNTY=115 DIST.=12												
1962	2	1	2	1	1	0	1	0	2	1	0	1	0	0	0	0	2	0	0	0	0	0
1965	2	2	2	2	2	0	2	0	2	2	0	2	2	0	0	0	2	0	0	0	0	0
02299695 10F GUM SLOUGH NR UTOPIA FLA										LAT=27 20 18 LONG=082 21 40 STREAM STATE=12 COUNTY=115 DIST.=12												
1967	1	1	1	1	1	0	1	1	1	1	0	1	1	0	0	0	1	0	0	0	0	0
02299700 10F COW PEN SLOUGH NR BEE RIDGE										LAT=27 14 56 LONG=082 23 10 STREAM STATE=12 COUNTY=115 DIST.=12												
1962	2	0	2	0	0	0	0	0	2	0	0	0	0	0	0	0	1	0	0	0	0	0
1963	2	2	2	2	2	0	2	0	2	2	0	2	2	0	0	0	2	0	0	0	0	0
1964	3	3	3	3	3	0	3	0	3	3	0	3	0	0	0	0	3	0	0	0	0	0
1965	2	2	2	2	2	0	2	0	2	2	0	2	2	0	0	0	2	0	0	0	0	0
1966	2	2	2	2	2	0	2	0	2	2	0	2	2	0	0	0	2	0	0	0	0	0
02299720 10F COW PEN SLOUGH NR LAUREL										LAT=27 10 15 LONG=082 23 40 STREAM STATE=12 COUNTY=115 DIST.=12												
1965	5	5	5	5	5	0	5	0	5	5	0	4	4	0	0	0	5	0	0	0	0	0
02299721 10F COW PEN SLOUGH NR VENICE FLA										LAT=27 10 00 LONG=082 23 45 STREAM STATE=12 COUNTY=115 DIST.=12												
1962	2	0	2	0	0	0	0	0	2	0	0	0	0	0	0	0	1	0	0	0	0	0
1964	1	1	1	1	1	0	1	0	1	1	0	1	0	0	0	0	1	0	0	0	0	0

WATER YEAR	NC. SAMPL	D.S.	HARD-NESS	MAJ-OR CAT-IONS	SIL-ICA	ALU-MI-NUM	IRON	MAN-GA-NESE	MAJ_OR AN-IONS	FLU-O-RIDE	CAR-BON	NI_TRO-GEN	PHOS_PHO-ROUS	D.O.	BOD	COD	PH	PES-TI-CIDES	RAD_IO-CHEM-ICAL	BIO-LOG-IC	SEDMT SUS	SEDMT BED
02299728 10E FOX CR NR LAUREL FLA										LAT=27 09 54 LONG=082 25 43					STREAM		STATE=12 COUNTY=115 DIST.=12				
1962	2	0	2	0	0	0	0	0	2	0	0	0	0	0	0	0	1	0	0	0	0	0
1965	2	2	2	2	2	0	2	0	2	2	0	2	2	0	0	0	2	0	0	0	0	0
02299738 10F SOUTH CREEK NR OSPREY FLA										LAT=27 10 32 LONG=082 27 30					STREAM		STATE=12 COUNTY=115 DIST.=12				
1965	2	2	2	2	2	0	2	0	2	2	0	2	2	0	0	0	2	0	0	0	0	0
1967	1	1	1	1	1	0	1	1	1	1	0	1	1	0	0	0	1	0	0	0	0	0
02299750 10F PHILLIPPI CREEK NR SARASOTA FLA										LAT=27 18 30 LONG=082 27 06					STREAM		STATE=12 COUNTY=115 DIST.=12				
1963	2	2	2	2	2	0	2	0	2	2	0	2	2	0	0	0	2	0	0	0	0	0
1964	92	38	49	86	83	0	80	0	51	45	0	42	37	0	0	0	46	0	0	0	0	0
1965	38	37	37	37	37	0	34	0	37	37	0	37	37	0	0	0	37	0	0	0	0	0
1966	42	42	42	42	42	0	42	0	42	42	0	42	42	0	0	0	42	0	0	0	0	0
1967	1	1	1	1	1	0	1	1	1	1	0	1	1	0	0	0	1	0	0	0	0	0
1968	5	4	4	4	4	0	4	1	5	4	0	4	2	1	0	0	4	0	0	0	0	0
02299795										LAT=		LONG=			STREAM		STATE=12 COUNTY=			DIST.=12		
1965	4	4	4	4	4	0	4	0	4	4	0	4	4	0	0	0	4	0	0	0	0	0
1966	1	1	1	1	1	0	1	0	1	1	0	1	1	0	0	0	1	0	0	0	0	0
02299800 10F PHILLIPPI CR AT SARASOTA FLA										LAT=27 19 20 LONG=082 30 20					STREAM		STATE=12 COUNTY=115 DIST.=12				
1964	1	1	0	0	0	0	0	0	0	0	0	0	0	0	0	0	0	0	0	0	0	0
1965	3	3	3	3	3	0	3	0	3	3	0	3	3	0	0	0	3	0	0	0	0	0
1966	2	2	2	2	2	0	2	0	2	2	0	2	2	0	0	0	2	0	0	0	0	0
1967	5	1	1	1	1	0	1	1	1	1	0	1	1	0	0	0	1	0	0	0	0	0
1968	4	1	1	1	1	0	1	1	1	1	0	1	1	1	0	0	1	0	0	0	0	0
1969	1	0	0	1	0	0	0	0	1	0	0	0	0	1	0	0	0	0	0	0	0	0
1970	1	1	1	1	1	0	1	1	1	1	0	1	1	0	1	0	1	0	0	0	0	0
1971	4	2	2	2	2	1	2	2	2	2	1	2	2	3	1	0	3	0	0	0	0	0
1972	4	2	2	2	2	0	2	2	2	2	2	2	2	4	2	0	3	0	0	0	0	0
1973	2	1	1	1	1	0	1	1	1	1	1	1	1	2	1	0	2	0	0	0	0	0
02299861 10F WALKER CR AT SARASOTA FLA										LAT=27 22 03 LONG=082 32 40					STREAM		STATE=12 COUNTY=115 DIST.=12				
1965	1	1	1	1	1	0	1	0	1	1	0	1	1	0	0	0	1	0	0	0	0	0
1966	1	1	1	1	1	0	1	0	1	1	0	1	1	0	0	0	1	0	0	0	0	0
1967	1	1	1	1	1	0	1	1	1	1	0	1	1	0	0	0	1	0	0	0	0	0

WATER YEAR	NO. SAMPL	D.S.	HARD-NESS	MAJ-OR CAT-IONS	SIL-ICA	ALU-MI-NUM	IRON	MAN-GA-NESE	MAJ_OR AN-IONS	FLU-O-RIDE	CAR-BON	NI_TRO-GEN	PHOS_PHO-ROUS	D.O.	BOD	COD	PH	PES-TI-CIDES	RAD_IO-CHEM-ICAL	BIC-LOG-IC	SEDMT SUS	SEDMT BED
02299869 10F BOLEES CR AT ONECO FLA										LAT=27 27 03 LONG=082 32 40					STREAM		STATE=12 COUNTY=081 DIST.=12				
1965	1	1	1	1	1	0	1	0	1	1	0	1	1	0	0	0	1	0	0	0	0	0
02299950 10F MANATEE R NR MYAKKA HEAD FLA										LAT=27 28 24 LONG=082 12 41					STREAM		STATE=12 COUNTY=081 DIST.=12				
1966	2	2	2	2	2	0	2	0	2	2	0	2	2	0	0	0	2	0	0	0	0	0
1967	20	20	20	20	20	0	20	2	20	20	0	20	2	2	0	0	20	0	0	0	0	0
1968	5	3	3	3	3	0	3	1	3	3	0	5	5	1	0	0	3	0	0	0	0	0
1969	1	0	1	1	0	0	0	0	1	0	0	0	0	1	0	0	0	0	0	0	0	0
1970	1	1	1	1	1	0	1	1	1	1	0	1	1	0	1	0	1	0	0	0	0	0
1971	4	2	2	2	2	0	2	2	2	2	1	2	2	2	0	0	3	0	0	0	0	0
1972	2	1	1	1	1	0	1	1	1	1	0	1	1	2	0	0	2	0	0	0	0	0
1973	3	1	1	1	2	0	1	1	1	1	1	1	1	2	1	0	2	0	0	0	0	0
02299975 10F EAST FORK MANATEE RIVER NR MANATEE FLA										LAT=27 13 19 LONG=082 06 14					STREAM		STATE=12 COUNTY= DIST.=12				
1962	2	1	2	1	1	0	1	0	2	1	0	1	0	0	0	0	2	0	0	0	0	0
02300000 10F MANATEE RIVER NR BRADENTON FLA										LAT=27 28 30 LONG=082 18 05					STREAM		STATE=12 COUNTY=081 DIST.=12				
1963	55	33	35	54	53	0	53	0	35	33	0	33	33	0	0	0	35	0	0	0	0	0
1964	55	36	43	52	51	0	49	0	43	38	0	38	37	0	0	0	43	0	0	0	0	0
1965	43	33	42	39	35	0	33	0	41	34	0	35	33	0	0	0	42	0	0	0	0	0
1966	27	27	27	27	27	0	27	0	27	27	0	27	24	0	0	0	27	0	0	0	0	0
02300004 10F GILLEY CR NR RYE FLA										LAT=27 30 41 LONG=082 17 15					STREAM		STATE=12 COUNTY= DIST.=12				
1962	3	1	3	1	1	0	1	0	3	1	0	1	0	0	0	0	2	0	0	0	0	0
02300018 10F GAMBLE CR NR PARISH FLA										LAT=27 33 11 LONG=082 23 24					STREAM		STATE=12 COUNTY= DIST.=12				
1962	2	1	2	1	1	0	1	0	2	1	0	1	0	0	0	0	2	0	0	0	0	0
02300032 10F BRADEN RIVER NR LORRAINE FLA										LAT=27 25 20 LONG=082 25 00					STREAM		STATE=12 COUNTY= DIST.=12				
1962	3	1	3	1	1	0	1	0	3	1	0	1	0	0	0	0	2	0	0	0	0	0
02300040 10F BRADEN R NR BRADENTON FLA										LAT=29 26 01 LONG=082 29 13					STREAM		STATE=12 COUNTY=081 DIST.=12				
1967	1	1	1	1	1	0	1	1	1	1	0	1	1	1	0	0	1	0	0	0	0	0
1968	2	2	2	2	2	0	2	2	2	2	0	2	2	2	0	0	2	0	0	0	0	0
1969	2	0	1	2	0	0	0	0	2	0	0	0	0	2	0	0	0	0	0	0	0	0
1970	4	3	3	3	3	0	0	0	3	3	0	3	2	2	0	0	3	0	0	0	0	0
1971	2	0	0	0	1	0	0	0	0	0	0	1	1	2	0	0	0	0	0	0	0	0

WATER YEAR	NC. SAMPL	D.S.	HARD-NESS	MAJ-OR CAT-IONS	SIL-ICA	ALU-MI-NUM	IRON	MAN-GA-NESE	MAJ_OR AN-IONS	FLU-O-RIDE	CAR-BON	NI_TRO-GEN	PHOS_PHO-ROUS	D.O.	BOD	COD	PH	PES-TI-CIDES	RAD_IO-CHEM-ICAL	BIO-LOG-IC	SEDMT SUS	SEDMT BED
02300042 10F WARD LAKE NR BRADENTON FLA LAT=27 26 28 LONG=082 29 19 LAKE/RESERVOIR STATE=12 COUNTY=081 DIST.=12																						
1966	1	1	1	1	1	0	1	0	1	1	0	1	1	0	0	0	1	0	0	0	0	0
1967	1	1	1	1	1	0	1	1	1	1	0	1	1	1	0	0	1	0	0	0	0	0
02300044 10F BRADEN RIVER NR ELWEED PARK LAT=27 26 45 LONG=822 93 0 STREAM STATE=12 COUNTY= DIST.=12																						
1971	1	0	0	0	0	0	0	0	0	0	0	0	0	1	0	0	0	0	0	0	0	0
02300067 10F WARES CREEK AT BRADENTON FLA LAT=27 28 33 LONG=082 34 32 STREAM STATE=12 COUNTY= DIST.=12																						
1962	3	1	3	1	1	0	1	0	3	1	0	1	0	0	0	0	2	0	0	0	0	0
02300098 10F LITTLE MANATEE R NR BALM FLA LAT=27 41 16 LONG=082 08 42 STREAM STATE=12 COUNTY=057 DIST.=12																						
1967	1	1	1	1	1	0	1	1	1	1	0	1	1	0	0	0	1	0	0	0	0	0
02300100 10F L MANATEE R NR FT LONESOME FLA LAT=27 42 16 LONG=082 11 53 STREAM STATE=12 COUNTY=057 DIST.=12																						
1966	2	2	2	2	2	0	2	0	2	2	0	2	2	0	0	0	2	0	0	0	0	0
1967	1	1	1	1	1	0	1	1	1	1	0	1	1	0	0	0	1	0	0	0	0	0
1968	1	1	1	1	1	0	1	1	1	1	0	1	1	1	0	0	1	0	0	0	0	0
1969	1	0	0	1	0	0	0	0	1	0	0	0	0	1	0	0	0	0	0	0	0	0
1970	1	1	1	1	1	0	0	0	1	1	0	1	1	1	0	0	1	0	0	0	0	0
1971	1	0	0	0	1	0	0	0	0	0	0	1	1	0	0	0	0	0	0	0	0	0
1972	3	0	0	0	0	0	0	0	0	0	2	0	0	2	1	0	0	0	0	0	0	0
1973	3	0	0	0	1	0	0	0	0	0	1	0	0	2	1	0	0	0	0	0	0	0
02300200 10F SC FORK L MANATEE R NR DUETTE FLA LAT=27 35 25 LONG=082 10 57 STREAM STATE=12 COUNTY=081 DIST.=12																						
1962	3	1	3	1	1	0	1	0	3	1	0	1	0	0	0	0	2	0	0	0	0	0
1966	1	1	1	1	1	0	1	0	1	1	0	1	1	0	0	0	1	0	0	0	0	0
1967	2	2	2	2	2	0	2	2	2	2	0	2	2	0	0	0	2	0	0	0	0	0
1968	1	1	1	1	1	0	1	1	1	1	0	1	1	1	0	0	1	0	0	0	0	0
1969	1	0	1	1	0	0	0	0	1	0	0	0	0	1	0	0	0	0	0	0	0	0
1970	2	1	1	1	1	0	0	0	1	1	0	1	1	2	0	0	1	0	0	0	0	0
1971	1	0	0	0	1	0	0	0	0	0	0	1	1	0	0	0	0	0	0	0	0	0
1972	2	0	0	0	0	0	0	0	0	0	1	0	0	2	1	0	0	0	0	0	0	0
1973	2	0	0	0	0	0	0	0	0	0	1	0	0	2	1	0	0	0	0	0	0	0
02300300 10F S FORK LITTLE MANATEE R NR WIMAUMA FLA LAT=27 38 57 LONG=082 17 40 STREAM STATE=12 COUNTY= DIST.=12																						
1962	3	1	3	1	1	0	1	0	3	1	0	1	0	0	0	0	2	0	0	0	0	0

WATER YEAR	NO. SAMPL	D.S.	HARD-NESS	MAJ-OR CAT-IONS	SIL-ICA	ALU-MI-NUM	IRON	MAN-GA-NESE	MAJ-OR AN-IONS	FLU-O-RIDE	CAR-BON	NI-TRO-GEN	PHOS-PHO-ROUS	D.O.	BOD	COD	PH	PES-TI-CIDES	RAD-IO-CHEM-ICAL	BIO-LOG-IC	SEDMT SUS	SEDMT BED
02300500 10F LITTLE MANATEE R NR WIMAUMA FLA										LAT=27 40 15 LONG=082 21 10					STREAM		STATE=12 COUNTY=057 DIST.=12				
1957	36	36	36	36	36	0	36	0	36	36	0	36	0	0	0	0	36	0	0	0	0	0
1958	9	9	9	9	9	0	9	0	9	9	0	3	6	0	0	0	9	0	0	0	0	0
1960	7	7	7	7	7	0	7	0	7	7	0	7	7	0	0	0	7	0	0	0	0	0
1961	8	8	8	8	8	0	8	0	8	8	0	8	6	0	0	0	8	0	0	0	0	0
1962	6	6	6	6	6	0	6	0	6	6	0	6	0	0	0	0	6	0	0	0	0	0
1964	5	5	5	5	5	0	5	0	5	5	0	5	0	0	0	0	5	0	0	0	0	0
1965	3	3	3	3	3	0	3	0	3	3	0	3	2	0	0	0	3	0	0	0	0	0
1966	2	2	2	2	2	0	2	0	2	2	0	2	2	0	0	0	2	0	0	0	0	0
1967	4	4	4	4	4	0	4	1	4	4	0	4	1	1	0	0	4	0	0	0	0	0
1968	10	5	5	5	5	0	5	1	5	5	0	9	7	1	0	0	5	0	0	0	0	0
1969	19	7	7	8	7	0	4	0	8	7	0	18	11	1	0	0	7	0	0	0	0	0
1970	20	7	7	7	7	0	0	0	7	7	0	19	13	1	0	0	7	0	0	0	0	0
1971	12	2	2	2	3	0	0	0	2	2	1	5	4	6	0	0	2	0	0	0	0	0
1972	16	2	2	2	8	0	0	0	2	2	2	8	7	12	2	0	3	0	0	0	0	0
1973	5	1	1	1	3	0	0	0	1	1	1	2	2	4	1	0	2	0	0	0	0	0
02300700 10F BULLFROG CR NR WIMAUMA FLA										LAT=27 47 30 LONG=082 21 09					STREAM		STATE=12 COUNTY=057 DIST.=12				
1957	8	8	8	8	8	0	8	0	8	6	0	8	0	0	0	0	8	0	0	0	0	0
1966	1	1	1	1	1	0	1	0	1	1	0	1	1	0	0	0	1	0	0	0	0	0
1967	1	1	1	1	1	0	1	1	1	1	0	1	1	0	0	0	1	0	0	0	0	0
1968	1	1	1	1	1	0	1	1	1	1	0	1	1	1	0	0	1	0	0	0	0	0
1969	1	0	1	1	0	0	0	0	1	0	0	0	0	1	0	0	0	0	0	0	0	0
1970	1	1	1	1	1	0	0	0	1	1	0	1	1	0	0	0	1	0	0	0	0	0
1971	1	0	0	0	1	0	0	0	0	0	0	1	1	0	0	0	0	0	0	0	0	0
1972	2	0	0	0	0	0	0	0	0	0	1	0	0	2	1	0	0	0	0	0	0	0
1973	2	0	0	0	0	0	0	0	0	0	1	0	0	2	1	0	0	0	0	0	0	0
02300852 10G N PRONG ALAFIA R AT MULBERRY FLA										LAT=27 53 21 LONG=082 58 25					STREAM		STATE=12 COUNTY=057 DIST.=12				
1965	6	5	5	5	5	0	5	0	5	6	0	5	6	0	0	0	6	0	0	0	0	0
1966	5	5	5	5	5	0	5	0	5	5	0	5	5	0	0	0	5	0	0	0	0	0
1970	1	1	1	1	1	0	0	0	1	1	0	1	1	0	0	0	1	0	0	0	0	0
02300882 10G NORTH PRONG ALAFIA R NR NICHOLS, FLA.										LAT=27 53 24 LONG=082 00 43					STREAM		STATE=12 COUNTY=105 DIST.=12				
1968	2	0	2	0	0	0	0	0	2	2	0	0	2	0	0	0	2	0	0	0	0	0
02300896 10G NORTH PRONG ALAFIA R TRIB NR NICHOLS,										LAT=27 54 27 LONG=082 00 47					STREAM		STATE=12 COUNTY=105 DIST.=12				
1968	2	0	2	0	0	0	0	0	2	2	0	0	2	0	0	0	2	0	0	0	0	0

WATER YEAR	NO. SAMPL	D.S.	HARD-NESS	MAJ-OR CAT-ICNS	SIL-ICA	ALU-MI-NUM	IRON	MAN-GA-NESE	MAJ_OR AN-IONS	FLU-O-RIDE	CAR-BON	NI_TRO-GEN	PHOS_PHO-ROUS	D.O.	BOD	COD	PH	PES-TI-CIDES	RAD_IO-CHEM-ICAL	BIC-LOG-IC	SEDMT SUS	SEDMT BED
02300900 10G SCOTT LAKE NR LAKELAND FLA										LAT=27 57 20 LCNG=081 56 00 LAKE/RESERVOIR STATE=12 COUNTY=105 DIST.=12												
1965	1	1	1	1	1	0	1	0	1	1	0	1	1	0	0	0	1	0	0	0	0	0
1966	2	2	2	2	2	0	2	0	2	2	0	2	2	0	0	0	2	0	0	0	0	0
1967	1	1	1	1	1	0	1	1	1	1	0	1	1	0	0	0	1	0	0	0	0	0
1968	2	1	2	1	1	0	1	1	2	2	0	1	2	1	0	0	2	0	0	0	0	0
1969	1	0	1	1	0	0	0	0	1	0	0	0	0	1	0	0	0	0	0	0	0	0
1970	2	2	2	2	2	0	0	0	2	2	0	2	1	2	0	0	2	0	0	0	0	0
1971	2	0	0	0	1	0	0	0	0	0	0	1	1	2	0	0	0	0	0	0	0	0
02300907 10G LAKE DRAIN NR MULBERRY FLA										LAT=27 57 30 LCNG=081 58 24 STREAM STATE=12 COUNTY=105 DIST.=12												
1965	1	1	1	1	1	0	1	0	1	1	0	1	1	0	0	0	1	0	0	0	0	0
02300930 10G POLEY CR NR MULBERRY FLA										LAT=27 55 23 LCNG=082 01 50 STREAM STATE=12 COUNTY=105 DIST.=12												
1967	1	1	1	1	1	0	1	1	1	1	0	1	1	1	0	0	1	0	0	0	0	0
1968	2	0	2	0	0	0	0	0	2	2	0	0	2	0	0	0	2	0	0	0	0	0
1970	1	1	1	1	1	0	0	0	1	1	0	1	0	0	0	0	1	0	0	0	0	0
02300578 10G ENGLISH CR NR MULBERRY FLA										LAT=27 55 36 LCNG=082 03 56 STREAM STATE=12 COUNTY=057 DIST.=12												
1965	5	5	5	5	5	0	5	0	5	5	0	5	5	0	0	0	5	0	0	0	0	0
1966	5	5	5	5	5	0	5	0	5	5	0	5	5	0	0	0	5	0	0	0	0	0
1968	1	0	1	0	0	0	0	0	1	1	0	0	1	0	0	0	1	0	0	0	0	0
02301000 10G N PRONG ALAFIA R AT KEYSVILLE FLA										LAT=27 53 01 LCNG=082 06 01 STREAM STATE=12 CCUNTY=057 DIST.=12												
1965	6	5	5	5	5	0	5	0	5	6	0	5	6	0	0	0	6	0	0	0	0	0
1966	5	5	5	5	5	0	5	0	5	5	0	5	5	0	0	0	5	0	0	0	0	0
1967	3	1	1	1	1	0	1	1	1	1	0	1	1	1	0	0	3	0	0	0	0	0
1968	11	2	2	2	2	0	2	1	3	11	0	3	11	1	0	0	3	0	0	0	0	0
1969	19	1	1	1	1	0	1	0	1	19	0	11	19	1	0	0	1	0	0	0	0	0
1970	11	1	1	1	1	0	1	1	1	1	0	9	10	0	1	0	1	0	0	0	0	0
1971	13	2	2	2	7	0	2	2	2	2	2	11	11	4	1	0	2	0	0	0	0	0
1972	19	3	3	3	9	0	3	3	3	4	3	9	9	17	4	0	4	0	0	0	0	0
1973	4	0	0	0	2	0	0	0	0	2	0	2	2	4	0	0	0	0	0	0	0	0
02301070 10G SP ALAFIA R NR BRADLEY JCT FLA										LAT=27 46 01 LCNG=081 59 29 STREAM STATE=12 CCUNTY=105 DIST.=12												
1967	1	1	1	1	1	0	1	1	1	1	0	1	1	0	0	0	1	0	0	0	0	0
02301300 10G SO PRONG ALAFIA R NR LITHIA FLA										LAT=27 47 47 LONG=082 07 04 STREAM STATE=12 CCUNTY=057 DIST.=12												
1965	5	5	5	5	5	0	5	0	5	5	0	5	5	0	0	0	5	0	0	0	0	0

WATER YEAR	NO. SAMPL	D.S.	HARD-NESS	MAJ-OR CAT-IONS	SIL-ICA	ALU-MI-NUM	IRON	MAN-GA-NESE	MAJ-OR AN-IONS	FLU-O-RIDE	CAR-BON	NI-TRO-GEN	PHOS-PHO-ROUS	D.O.	BOD	COD	PH	PES-TI-CIDES	RAD-IO-CHEM-ICAL	BIO-LOG-IC	SEDMT SUS	SEDMT BED
02301300 10G SC PRONG ALAFIA R NR LITHIA FLA LAT=27 47 47 LONG=082 07 04 STREAM STATE=12 CCUNTY=057 DIST.=12																						
1966	5	5	5	5	5	0	5	0	5	5	0	5	5	0	0	0	5	0	0	0	0	0
1967	2	1	1	1	1	0	1	1	1	1	0	1	1	1	0	0	2	0	0	0	0	0
1968	12	2	2	2	2	0	2	1	3	12	0	3	12	1	0	0	3	0	0	0	0	0
1969	9	2	2	2	2	0	2	0	2	9	0	2	9	1	0	0	2	0	0	0	0	0
1970	12	1	1	1	1	0	0	0	1	1	0	12	12	0	0	0	1	0	0	0	0	0
1971	11	2	2	2	6	1	2	2	2	2	2	9	9	5	1	0	2	0	0	0	0	0
1972	23	3	3	3	9	0	3	3	3	4	5	9	9	16	4	0	6	0	0	0	0	0
1973	4	0	0	0	2	0	0	0	0	2	0	2	2	4	0	0	0	0	0	0	0	0
02301314 10G MIZELLE CREEK NEAR KEYSVILLE FLA LAT=27 50 14 LONG=082 05 17 STREAM STATE=12 CCUNTY=057 DIST.=12																						
1970	1	1	1	1	1	0	0	0	1	1	0	1	1	0	0	0	1	0	0	0	0	0
1971	1	0	0	0	1	0	0	0	0	0	0	1	1	0	0	0	0	0	0	0	0	0
1972	1	0	0	0	0	0	0	0	0	0	1	0	0	0	0	0	0	0	0	0	0	0
02301328 10G ALAFIA R NR KEYSVILLE FLA LAT=27 51 58 LONG=082 08 38 STREAM STATE=12 CCUNTY=057 DIST.=12																						
1967	1	1	1	1	1	0	1	1	1	1	0	1	1	1	0	0	1	0	0	0	0	0
02301350 10G LITTLE ALAFIA R NR HCPEWELL FLA LAT=27 56 15 LONG=082 09 23 STREAM STATE=12 CCUNTY=057 DIST.=12																						
1967	1	1	1	1	1	0	1	1	1	1	0	1	1	0	0	0	1	0	0	0	0	0
1968	1	1	1	1	1	0	1	1	1	1	0	1	1	1	0	0	1	0	0	0	0	0
1969	2	0	1	1	0	0	0	0	1	2	0	0	2	1	0	0	0	0	0	0	0	0
1970	1	1	1	1	1	0	0	0	1	1	0	1	1	1	0	0	1	0	0	0	0	0
1971	1	0	0	0	0	0	0	0	0	0	0	1	1	0	0	0	0	0	0	0	0	0
1972	3	0	0	0	0	0	0	0	0	1	2	0	1	2	1	0	0	0	0	0	0	0
1973	2	0	0	0	0	0	0	0	0	0	0	0	1	2	0	0	0	0	0	0	0	0
02301368 10G PLEASANT GROVE RE AT PLEASANT GROVE FL LAT=27 54 37 LONG=082 10 06 STREAM STATE=12 CCUNTY= DIST.=12																						
1971	1	0	0	0	1	0	0	0	0	0	0	1	1	0	0	0	0	0	0	0	0	0
02301370 10G L ALAFIA R AT T CR RD AT PLEASANT GROV LAT=27 54 34 LONG=082 10 15 STREAM STATE=12 COUNTY=057 DIST.=12																						
1970	1	1	1	1	1	0	0	0	1	1	0	1	1	1	0	0	1	0	0	0	0	0
1971	1	0	0	0	1	0	0	0	0	0	0	1	1	0	0	0	0	0	0	0	0	0
1972	4	0	0	0	0	0	0	0	0	0	3	0	0	2	1	0	0	0	0	0	0	0
02301373 10G LITTLE ALAFIA R AT PLEASANT GROVE FLA LAT=27 54 24 LONG=082 10 33 STREAM STATE=12 CCUNTY=057 DIST.=12																						
1969	1	0	1	1	0	0	0	0	1	0	0	0	0	1	0	0	0	0	0	0	0	0
1971	1	0	0	0	0	0	0	0	0	0	1	0	0	0	0	0	0	0	0	0	0	0

WATER YEAR	NO. SAMPL	D.S.	HARD-NESS	MAJ-OR CAT-IONS	SIL-ICA	ALU-MI-NUM	IRON	MAN-GA-NESE	MAJ_OR AN-IONS	FLU-O-RIDE	CAR-BON	NI_TRO-GEN	PHOS_PHO-ROUS	D.O.	BOD	COD	PH	PES-TI-CIDES	RAD_IO-CHEM-ICAL	BIO-LOG-IC	SEDMT SUS	SEDMT BED
02301400 10G TURKEY CR NR DURANT FLA										LAT=27 56 15 LONG=082 11 39					STREAM		STATE=12 COUNTY=057 DIST.=12					
1965	6	5	5	5	5	0	5	0	5	6	0	5	6	0	0	0	6	0	0	0	0	0
1966	5	5	5	5	5	0	5	0	5	5	0	5	5	0	0	0	5	0	0	0	0	0
02301500 10G ALAFIA RIVER AT LITHIA FLA										LAT=27 52 19 LONG=082 12 41					STREAM		STATE=12 COUNTY=057 DIST.=12					
1956	1	1	1	1	1	0	1	0	1	0	0	1	0	0	0	0	1	0	0	0	0	0
1957	8	8	7	7	8	0	8	0	8	6	0	8	8	0	0	0	8	0	0	0	0	0
1958	40	40	40	40	40	0	39	0	40	34	0	39	38	0	0	0	40	0	0	0	0	0
1959	4	2	2	2	2	0	2	0	2	3	0	2	2	0	0	0	2	0	0	0	0	0
1960	8	8	8	8	8	0	8	0	8	8	0	8	8	0	0	0	8	0	0	0	0	0
1961	8	8	8	8	8	0	8	0	8	8	0	8	8	0	0	0	8	0	0	0	0	0
1962	7	7	7	7	7	0	7	0	7	7	0	7	7	0	0	0	7	0	0	0	0	0
1963	7	7	7	7	7	0	7	0	7	7	0	7	6	0	0	0	7	0	0	0	0	0
1964	7	7	7	7	7	0	7	1	7	7	0	7	7	0	0	0	7	0	0	0	0	0
1965	10	8	8	8	8	0	8	0	8	9	0	8	9	0	0	0	9	0	0	0	0	0
1966	6	6	6	6	6	0	6	3	6	6	0	6	6	0	0	0	6	0	0	0	0	0
1967	1	1	1	1	1	0	1	1	1	1	0	1	1	1	0	0	1	0	0	0	0	0
1968	18	6	6	6	6	0	6	1	6	18	0	7	18	1	0	0	18	0	0	0	0	0
1969	21	6	6	6	6	0	4	0	6	20	0	15	20	1	0	0	18	0	0	0	0	0
1970	13	4	4	4	4	0	1	1	4	4	0	13	12	0	1	0	4	0	0	0	0	0
1971	13	3	3	3	8	1	2	2	3	3	2	11	11	4	2	0	3	0	0	0	0	0
1972	18	3	3	3	9	0	3	3	3	3	3	9	9	16	3	0	6	0	0	0	0	0
1973	5	0	0	0	3	0	0	0	0	2	0	2	2	4	0	0	0	0	0	0	0	0
02301600 10G LITHIA SPRINGS NR LITHIA FLA										LAT=27 51 58 LONG=082 13 57					SPRING		STATE=12 COUNTY=057 DIST.=12					
1957	3	3	3	3	3	0	3	0	3	1	0	3	0	0	0	0	3	0	0	0	0	0
1965	1	1	1	1	1	0	1	0	1	1	0	1	1	0	0	0	1	0	0	0	0	0
1967	1	1	1	1	1	0	1	0	1	1	0	1	1	1	0	0	1	0	0	0	0	0
1968	7	3	3	3	3	0	3	2	3	7	0	4	7	2	0	0	3	0	0	0	0	0
1969	25	2	2	2	2	0	2	0	2	21	0	9	22	1	0	0	2	0	0	0	0	0
1970	17	5	5	5	5	0	0	0	5	5	0	15	14	0	0	0	4	0	0	0	0	0
1971	11	0	0	0	7	0	0	0	0	0	0	10	10	2	0	0	0	0	0	0	0	0
1972	19	1	1	1	8	0	1	1	1	2	4	8	8	18	3	0	2	0	0	0	0	0
1973	5	1	1	2	1	0	0	0	1	3	0	3	2	4	0	0	1	0	0	0	0	0
02301602 10G LITHIA SPGS (MINOR) NR LITHIA FLA										LAT=27 51 54 LONG=082 13 51					SPRING		STATE=12 COUNTY=057 DIST.=12					
1967	1	1	1	1	1	0	1	0	1	1	0	1	0	1	0	0	1	0	0	0	0	0
1968	1	1	1	1	1	0	1	1	1	1	0	1	1	1	0	0	1	0	0	0	0	0
1969	9	2	3	3	3	0	3	0	3	8	0	2	7	1	0	0	2	0	0	0	0	0

WATER YEAR	NO. SAMPL	D.S.	HARD-NESS	MAJ-OR CAT-IONS	SIL-ICA	ALU-MI-NUM	IRON	MAN-GA-NESE	MAJ-OR AN-IONS	FLU-O-RIDE	CAR-BON	NI-TRO-GEN	PHOS-PHO-ROUS	D.O.	BOD	COD	PH	PES-TI-CIDES	RAD-IO-CHEM-ICAL	BIO-LOG-IC	SEDMT SUS	SEDMT BED
02301602 10G LITHIA SPGS (MINOR) NR LITHIA FLA										LAT=27 51 54 LONG=082 13 51					SPRING		STATE=12 COUNTY=057 DIST.=12					
1970	6	5	5	5	5	0	0	0	5	6	0	6	4	0	0	0	5	0	0	0	0	0
1973	1	1	1	1	1	0	0	0	1	1	0	1	0	0	0	0	1	0	0	0	0	0
02301620 10G FISH HAWK CR NR BOYETTE FLA										LAT=27 49 22 LONG=082 12 13					STREAM		STATE=12 COUNTY=057 DIST.=12					
1967	1	1	1	1	1	0	1	1	1	1	0	1	1	0	0	0	1	0	0	0	0	0
02301680 10G BELL CR NR RIVERVIEW FLA										LAT=27 51 12 LONG=082 16 27					STREAM		STATE=12 COUNTY=057 DIST.=12					
1966	1	1	1	1	1	0	1	0	1	1	0	1	1	0	0	0	1	0	0	0	0	0
02301697 BUCKHORN CR TRIB SPRING NR RIVERVIEW FLA										LAT=27 53 20 LONG=082 18 10					SPRING		STATE=12 COUNTY=			DIST.=12		
1973	2	1	1	1	1	0	0	0	1	1	0	1	0	0	0	0	1	0	0	0	0	0
02301700 10G BUCKHORN SPRING NR PIVERVIEW FLA										LAT=27 53 21 LONG=082 18 11					SPRING		STATE=12 COUNTY=057 DIST.=12					
1966	1	1	1	1	1	0	1	0	1	1	0	1	1	0	0	0	1	0	0	0	0	0
1973	2	1	1	1	1	0	0	0	1	1	0	1	0	0	0	0	1	0	0	0	0	0
02301718 10G ALFIA RIVER AT RIVERVIEW FLA										LAT=27 52 06 LONG=082 19 36					STREAM		STATE=12 COUNTY=			DIST.=12		
1962	2	2	2	2	2	0	2	0	2	2	0	2	0	0	0	0	2	0	0	0	0	0
1963	2	2	2	2	2	0	2	0	2	2	0	2	2	0	0	0	2	0	0	0	0	0
1965	2	1	1	1	1	0	1	0	2	2	0	1	2	0	0	0	2	0	0	0	0	0
1966	4	3	4	4	3	0	3	0	4	4	0	3	4	0	0	0	4	0	0	0	0	0
02301780 10H SIXMILE CREEK AT BUFFALO AVE NR TAMPA										LAT=27 58 52 LONG=082 21 17					STREAM		STATE=12 COUNTY=057 DIST.=12					
1971	1	0	0	0	1	0	0	0	0	0	0	1	1	0	0	0	0	0	0	0	0	0
1972	1	0	0	0	0	0	0	0	0	0	1	0	0	0	0	0	0	0	0	0	0	0
02301800 10H SIXMILE CR AT TAMPA FLA										LAT=27 57 59 LONG=082 22 07					STREAM		STATE=12 COUNTY=057 DIST.=12					
1957	8	8	8	8	8	0	8	0	8	6	0	8	0	0	0	0	8	0	0	0	0	0
1958	8	8	8	8	8	0	8	0	8	8	0	8	8	0	0	0	8	0	0	0	0	0
1966	1	1	1	1	1	0	1	0	1	1	0	1	1	0	0	0	1	0	0	0	0	0
1967	1	1	1	1	1	0	1	1	1	1	0	1	1	1	0	0	1	0	0	0	0	0
1968	1	1	1	1	1	0	1	1	1	1	0	1	1	1	0	0	1	0	0	0	0	0
1969	1	1	1	1	1	0	1	0	1	1	0	1	0	1	0	0	1	0	0	0	0	0
1970	1	1	1	1	1	0	0	0	1	1	0	1	1	0	0	0	1	0	0	0	0	0
1971	1	0	0	0	1	0	0	0	0	0	0	1	1	0	0	0	0	0	0	0	0	0
1972	4	0	0	0	0	0	0	0	0	0	3	0	0	2	1	0	0	0	0	0	0	0
1973	1	0	0	0	0	0	1	1	0	0	0	0	0	0	0	0	0	0	0	0	0	0

WATER YEAR	NO. SAMPL	D.S.	HARD-NESS	MAJ-OR CAT-IONS	SIL-ICA	ALU-MI-NUM	IRON	MAN-GA-NESE	MAJ_OR AN-IONS	FLU-O-RIDE	CAR-BON	NI_TRO-GEN	PHOS_PHO-ROUS	D.O.	BOD	COD	PH	PES-TI-CIDES	RAD_IO-CHEM-ICAL	BIO-LOG-IC	SEDMT SUS	SEDMT BED
02301870 10H HILLSBOROUGH R NR RICHLAND FLA LAT=28 15 32 LONG=082 06 20 STREAM STATE=12 COUNTY=105 DIST.=12																						
1966	1	1	1	1	1	0	1	0	1	1	0	1	1	0	0	0	1	0	0	0	0	0
1969	1	1	1	1	1	0	1	0	1	1	0	1	0	1	0	0	1	0	0	0	0	0
1970	1	1	1	1	1	0	0	0	1	1	0	1	1	1	0	0	1	0	0	0	0	0
02301900 10H FOX BRANCH NR SOCRUM FLA LAT=28 10 55 LONG=082 00 45 STREAM STATE=12 COUNTY=105 DIST.=12																						
1966	1	1	1	1	1	0	1	0	1	1	0	1	1	0	0	0	1	0	0	0	0	0
1967	1	1	1	1	1	0	1	1	1	1	0	1	1	1	0	0	1	0	0	0	0	0
1968	2	1	1	1	1	0	1	1	1	1	0	1	1	1	0	0	1	0	0	0	0	0
1969	1	1	1	1	1	0	1	0	1	1	0	1	0	1	0	0	1	0	0	0	0	0
1970	1	1	1	1	1	0	0	0	1	1	0	1	1	1	0	0	1	0	0	0	0	0
1971	2	0	0	0	1	0	0	0	0	0	0	1	1	2	0	0	0	0	0	0	0	0
1972	5	0	0	0	0	0	0	0	0	0	2	0	0	4	2	0	0	0	0	0	0	0
02301935 10H RAY POND NEAR SAN ANTONIO FLA LAT=28 20 59 LONG=082 22 07 LAKE/RESERVOIR STATE=12 COUNTY=101 DIST.=12																						
1969	1	1	1	1	1	0	1	0	1	1	0	1	0	0	0	0	1	0	0	0	0	0
02301940 10H LAKE PASADENA NEAR DADE CITY, FLA. LAT=28 19 10 LONG=082 13 20 LAKE/RESERVOIR STATE=12 COUNTY=101 DIST.=12																						
1968	1	0	1	0	0	0	1	0	1	0	0	0	0	0	0	0	1	0	0	0	0	0
1969	1	1	1	1	1	0	1	0	1	1	0	1	0	0	0	0	1	0	0	0	0	0
02301962 10H WHITE TURKEY POND NEAR DADE CITY, FLA. LAT=28 16 11 LONG=082 12 07 LAKE/RESERVOIR STATE=12 COUNTY=101 DIST.=12																						
1969	1	1	1	1	1	1	1	1	1	1	0	1	1	0	0	0	1	0	0	0	0	0
02301990 10H HILLSBOROUGH R AB CRYSTAL SPGS NR ZEPH LAT=28 11 07 LONG=082 11 03 STREAM STATE=12 COUNTY=101 DIST.=12																						
1966	1	1	1	1	1	0	1	0	1	1	0	1	1	0	0	0	1	0	0	0	0	0
1967	5	1	1	1	1	0	1	1	1	1	0	1	1	1	0	0	1	0	0	0	0	0
1968	2	1	1	1	1	0	1	1	1	2	0	1	2	1	0	0	1	0	0	0	0	0
1969	1	1	1	1	1	0	1	0	1	1	0	1	1	1	0	0	1	0	0	0	0	0
1970	2	2	2	2	2	0	0	0	2	2	0	2	2	2	0	0	2	0	0	0	0	0
1971	2	0	0	0	1	0	0	0	0	0	0	1	1	2	0	0	0	0	0	0	0	0
1972	2	0	0	0	0	0	0	0	0	0	2	0	0	0	0	0	0	0	0	0	0	0
1973	2	0	0	0	0	0	0	0	0	0	1	0	0	2	1	0	0	0	0	0	0	0
02302000 10H CRYSTAL SPRINGS NR ZEPHYRHILLS FLA LAT=28 10 30 LONG=082 11 20 SPRING STATE=12 COUNTY=101 DIST.=12																						
1966	1	0	0	0	0	0	0	0	1	1	0	0	1	0	0	0	0	0	0	0	0	0
1967	6	0	0	0	0	0	0	0	4	5	0	0	5	0	0	0	1	0	0	0	0	0
1968	3	1	1	1	1	0	1	1	1	2	0	1	2	1	0	0	1	0	0	0	0	0

WATER YEAR	NO. SAMPL	D.S.	HARD-NESS	MAJ-OR CAT-IONS	SIL-ICA	ALU-MI-NUM	IRON	MAN-GA-NESE	MAJ_OR AN-IONS	FLU-O-RIDE	CAR-BON	NI_TRO-GEN	PHOS_PHO-ROUS	D.O.	BOD	COD	PH	PES-TI-CIDES	RAD_IC-CHEM-ICAL	BIC-LOG-IC	SEDMT SUS	SEDMT BED
02302000 10H CRYSTAL SPRINGS NR ZEPHYRHILLS FLA										LAT=28 10 30		LCNG=082 11 20			SPRING		STATE=12		COUNTY=101		DIST.=12	
1969	1	1	1	1	1	0	1	0	1	1	0	1	1	1	0	0	1	0	0	0	0	0
1970	1	1	1	1	1	0	0	0	1	1	0	1	1	1	0	0	1	0	0	0	0	0
1971	2	0	0	0	0	0	0	0	0	1	0	0	1	2	0	0	0	0	0	0	0	0
1972	4	1	1	1	1	0	1	1	1	1	3	1	1	2	1	0	2	0	0	0	0	0
1973	5	1	1	1	1	0	0	0	1	2	1	1	1	4	0	0	1	0	0	0	0	0
02302010 10H HILLSBCROUGH R BL CRYSTAL SPG NR ZEPHY										LAT=28 10 43		LCNG=082 11 21			STREAM		STATE=12		COUNTY=101		DIST.=12	
1966	1	1	1	1	1	0	1	0	1	1	0	1	1	0	0	0	1	0	0	0	0	0
1967	1	1	1	1	1	0	1	1	1	1	0	1	1	1	0	0	1	0	0	0	0	0
1969	1	1	1	1	1	0	1	0	1	1	0	1	0	1	0	0	1	0	0	0	0	0
1971	2	0	0	0	1	0	0	0	0	0	0	1	1	2	0	0	0	0	0	0	0	0
02302100 10H BIG DITCH NR CRYSTAL SPRINGS FLA										LAT=28 09 85		LCNG=082 09 10			STREAM		STATE=12		COUNTY=057		DIST.=12	
1965	28	1	1	1	1	0	1	0	28	28	0	1	28	0	0	0	28	0	0	0	0	0
1966	2	0	1	1	1	0	1	0	1	1	0	1	1	0	0	0	1	0	0	0	0	0
1967	6	1	1	1	1	0	1	1	1	1	0	1	2	1	0	0	2	0	0	0	0	0
1968	14	1	1	1	1	0	1	1	14	14	0	2	14	1	0	0	11	0	0	0	0	0
1969	13	1	1	1	1	0	1	0	11	12	0	9	13	1	0	0	11	0	0	0	0	0
1970	11	1	1	1	1	0	0	0	1	1	0	11	5	1	0	0	1	0	0	0	0	0
1971	2	0	0	0	1	0	0	0	0	0	0	1	1	2	0	0	0	0	0	0	0	0
1972	4	0	0	0	0	0	0	0	1	1	2	0	1	2	0	0	1	0	0	0	0	0
1973	2	0	0	0	0	0	0	0	1	1	0	0	1	2	0	0	1	0	0	0	0	0
02302140										LAT=		LCNG=			STREAM		STATE=12		COUNTY=		DIST.=12	
1970	1	1	1	1	1	0	0	0	1	1	0	1	0	1	0	0	1	0	0	0	0	0
02302500 10H BLACKWATER CR NR KNIGHTS FLA										LAT=28 08 25		LCNG=082 09 00			STREAM		STATE=12		COUNTY=057		DIST.=12	
1964	3	3	3	3	3	0	2	0	3	3	0	3	0	0	0	0	3	0	0	0	0	0
1966	2	1	1	1	1	0	1	0	1	1	0	1	1	0	0	0	1	0	0	0	0	0
1967	7	0	0	0	0	0	0	0	5	5	0	0	5	0	0	0	2	0	0	0	0	0
1968	7	6	6	6	6	0	6	1	6	6	0	6	3	1	0	0	6	0	0	0	0	0
1969	4	4	4	4	4	0	3	0	4	4	0	4	0	1	0	0	4	0	0	0	0	0
1970	7	7	7	7	7	0	0	0	7	7	0	7	1	1	0	0	7	0	0	0	0	0
1971	4	1	1	1	2	0	0	0	1	1	0	2	1	4	0	0	1	0	0	0	0	0
1972	4	2	2	2	2	0	0	0	2	2	2	2	0	4	1	0	3	0	0	0	0	0
1973	2	1	1	1	1	0	0	0	1	1	1	1	0	2	1	0	2	0	0	0	0	0

WATER YEAR	NO. SAMPL	D.S.	HARD-NESS	MAJ-OR CAT-IONS	SIL-ICA	ALU-MI-NUM	IRON	MAN-GA-NESE	MAJ_OR AN-IONS	FLU-O-RIDE	CAR-BON	NI_TRO-GEN	PHOS_PHO-ROUS	D.O.	BOD	COD	PH	PES-TI-CIDES	RAD_IC-CHEM-ICAL	BIC-LOG-IC	SEDMT SUS	SEDMT BED
02303000 10H HILLSBOROUGH RIVER NR ZEPHYRHILLS FLA LAT=28 08 59 LONG=082 13 57 STREAM STATE=12 COUNTY=057 DIST.=12																						
1957	37	34	37	37	35	0	37	0	37	37	0	35	0	0	0	0	37	0	0	0	0	0
1958	9	9	9	9	9	0	9	0	9	9	0	6	8	0	0	0	9	0	0	0	0	0
1960	8	8	8	8	8	0	8	0	8	8	0	8	8	0	0	0	8	0	0	0	0	0
1961	7	7	7	7	7	0	7	0	7	7	0	7	6	0	0	0	7	0	0	0	0	0
1962	6	6	6	6	6	0	6	0	6	6	0	6	0	0	0	0	6	0	0	0	0	0
1963	4	4	4	4	4	0	4	0	4	4	0	4	1	0	0	0	4	0	0	0	0	0
1964	4	4	4	4	4	0	4	0	4	4	0	4	0	0	0	0	4	0	0	0	0	0
1965	2	2	2	2	2	0	2	0	2	2	0	2	1	0	0	0	2	0	0	0	0	0
1966	3	2	2	2	2	0	2	0	3	3	0	2	3	0	0	0	2	0	0	0	0	0
1967	7	2	2	2	2	0	2	0	6	6	0	2	4	0	0	0	3	0	0	0	0	0
1968	8	6	6	6	6	0	6	2	6	6	0	6	4	1	0	0	6	0	0	0	0	0
1969	8	2	2	2	2	0	2	0	2	7	0	2	6	1	0	0	2	0	0	0	0	0
1970	8	7	7	7	7	1	2	2	7	7	1	8	3	0	1	0	7	0	0	0	0	0
1971	8	1	1	1	1	0	1	1	1	2	1	3	4	6	1	0	1	0	0	0	0	0
1972	15	2	2	2	8	0	2	2	2	2	2	8	8	14	2	0	4	0	0	0	0	0
1973	2	0	0	0	1	0	0	0	0	0	0	1	1	2	0	0	0	0	0	0	0	0
02303100 10H NEW RIVER NR ZEPHYRHILLS FLA LAT=28 09 55 LONG=082 15 55 STREAM STATE=12 COUNTY=057 DIST.=12																						
1966	2	2	2	2	2	0	2	0	2	2	0	2	2	0	0	0	2	0	0	0	0	0
1967	3	1	1	1	1	0	1	1	1	3	0	1	3	0	0	0	1	0	0	0	0	0
1968	1	1	1	1	1	0	1	1	1	1	0	1	1	1	0	0	1	0	0	0	0	0
1969	1	1	1	1	1	0	1	0	1	1	0	1	0	1	0	0	1	0	0	0	0	0
1970	1	1	1	1	1	0	0	0	1	1	0	1	1	1	0	0	1	0	0	0	0	0
1971	1	0	0	0	0	0	0	0	0	0	0	1	1	0	0	0	0	0	0	0	0	0
1972	2	0	0	0	0	0	0	0	0	0	2	0	0	0	0	0	0	0	0	0	0	0
02303130 10H BUSY BRANCH NR ZEPHYRHILLS FLA LAT=28 08 48 LONG=082 16 48 STREAM STATE=12 COUNTY=057 DIST.=12																						
1966	1	1	1	1	1	0	1	0	1	1	0	1	1	0	0	0	1	0	0	0	0	0
02303200 10H PEMBERTON CREEK NR DOVER FLA LAT=28 01 34 LONG=082 14 12 STREAM STATE=12 COUNTY=057 DIST.=12																						
1966	1	1	1	1	1	0	1	0	1	1	0	1	1	0	0	0	1	0	0	0	0	0
1967	1	1	1	1	1	0	1	1	1	1	0	1	1	0	0	0	1	0	0	0	0	0
1968	1	1	1	1	1	0	1	1	1	1	0	1	1	1	0	0	1	0	0	0	0	0
1969	2	2	1	1	1	0	1	0	2	1	0	2	0	1	0	0	2	0	0	0	0	0
1970	1	0	0	0	0	0	0	0	0	0	1	0	0	0	0	0	0	0	0	0	0	0
1971	1	0	0	0	1	0	0	0	0	0	0	1	1	0	0	0	0	0	0	0	0	0
1972	8	0	0	0	4	0	0	0	0	0	1	4	4	7	0	0	0	0	0	0	0	0

WATER YEAR	NO. SAMPL	D.S.	HARD-NESS	MAJ-OR CAT-IONS	SIL-ICA	ALU-MI-NUM	IRON	MAN-GA-NESE	MAJ-OR AN-IONS	FLU-O-RIDE	CAR-BON	NI-TRO-GEN	PHOS-PHO-ROUS	D.O.	BOD	COD	PH	PES-TI-CIDES	RAD-IO-CHEM-ICAL	BIO-LOG-IC	SEDMT SUS	SEDMT BED
02303200 10H PEMBERTON CREEK NR DOVER FLA										LAT=28 01 34 LONG=082 14 12					STREAM		STATE=12 COUNTY=057 DIST.=12				
1973	4	0	0	0	2	0	0	0	0	0	0	2	2	3	1	0	0	0	0	0	0	0
02303271 10H BAKER CREEK NEAR THONOTOSASSA FLA										LAT=28 02 52 LONG=082 16 04					STREAM		STATE=12 COUNTY=057 DIST.=12				
1970	5	3	3	3	3	1	2	2	3	3	2	4	3	0	1	0	3	0	0	0	0	0
1971	13	1	1	1	4	0	1	1	1	1	2	7	7	10	1	0	1	0	0	0	0	0
1972	18	2	2	2	9	0	2	2	2	2	2	9	8	18	2	0	4	0	0	0	0	0
1973	4	1	1	1	2	0	1	1	1	1	1	2	2	4	1	0	2	0	0	0	0	0
02303290 10H L THONOTOSASSA AT THONOTOSASSA FLA										LAT=28 03 33 LONG=082 17 09 LAKE/RESERVOIR							STATE=12 COUNTY=057 DIST.=12				
1965	1	1	1	1	1	0	1	0	1	1	0	1	1	0	0	0	1	0	0	0	0	0
1966	2	2	2	2	2	0	2	0	2	2	0	2	2	0	0	0	2	0	0	0	0	0
1967	1	1	1	1	1	0	1	1	1	1	0	1	1	0	0	0	1	0	0	0	0	0
1968	1	1	1	1	1	0	1	1	1	1	0	1	1	1	0	0	1	0	0	0	0	0
1969	1	0	1	1	1	0	1	0	1	1	0	0	0	1	0	0	0	0	0	0	0	0
1970	3	1	1	1	1	0	0	0	1	1	0	3	3	0	0	0	1	0	0	0	0	0
1971	5	0	0	0	2	0	0	0	0	0	0	6	6	4	0	0	0	0	0	0	0	0
1972	8	0	0	0	4	0	0	0	0	0	0	4	3	4	0	0	0	0	0	0	0	0
02303300 10H FLINT CR NR THONOTOSASSA FLA										LAT=28 04 04 LONG=082 16 04					STREAM		STATE=12 COUNTY=057 DIST.=12				
1957	3	3	3	3	3	0	3	0	3	1	0	3	0	0	0	0	3	0	0	0	0	0
1966	1	1	1	1	1	0	1	0	1	1	0	1	1	0	0	0	1	0	0	0	0	0
1967	2	2	2	2	2	0	2	2	2	2	0	2	2	1	0	0	2	0	0	0	0	0
1970	4	3	3	3	3	1	1	1	3	3	2	3	1	1	0	0	3	0	0	0	0	0
1971	5	1	1	1	3	0	1	1	1	1	1	5	5	8	0	0	1	0	0	0	0	0
1972	14	2	2	2	7	0	2	2	2	2	1	7	7	14	1	0	4	0	0	0	0	0
1973	4	1	1	1	2	0	1	1	1	1	1	2	2	4	1	0	2	0	0	0	0	0
02303320 10H FLINT CREEK AT SH-582 NEAR THONOTOSASS										LAT=28 04 30 LONG=082 15 50					STREAM		STATE=12 COUNTY=057 DIST.=12				
1968	1	1	1	1	1	0	1	1	1	1	0	1	1	0	0	0	1	0	0	0	0	0
1969	1	0	1	1	0	0	0	0	1	0	0	0	0	1	0	0	0	0	0	0	0	0
1970	4	3	3	3	3	0	1	1	3	3	0	4	3	0	1	0	3	0	0	0	0	0
1971	4	0	0	0	1	0	0	0	0	0	0	3	3	2	0	0	0	0	0	0	0	0
1972	2	0	0	0	0	0	0	0	0	0	2	0	0	0	0	0	0	0	0	0	0	0
1973	2	0	0	0	0	0	0	0	0	0	1	0	0	2	1	0	0	0	0	0	0	0
02303330 10H HILLS R AT MORRIS BR NR THONOTOSASSA F										LAT=28 05 50 LONG=082 18 45					STREAM		STATE=12 COUNTY=057 DIST.=12				
1968	1	1	1	1	1	0	1	1	1	1	0	1	1	1	0	0	1	0	0	0	0	0

WATER YEAR	NO. SAMPL	D.S.	HARD-NESS	MAJ-OR CAT-ICNS	SIL-ICA	ALU-MI-NUM	IRON	MAN-GA-NESE	MAJ_OR AN-IONS	FLU-O-RIDE	CAR-BON	NI_TRO-GEN	PHOS_PHO-ROUS	D.O.	BOD	COD	PH	PES-TI-CIDES	RAD_IO-CHEM-ICAL	BIO-LOG-IC	SUS	SEDMT BED
02303330 10H HILLS R AT MORRIS BR NR THONOTOSASSA F LAT=28 05 50 LONG=082 18 45 STREAM STATE=12 CCUNTY=057 DIST.=12																						
1969	1	1	1	1	1	0	1	0	1	1	0	1	1	1	0	0	1	0	0	0	0	0
1970	1	1	1	1	1	0	0	0	1	1	0	1	1	0	0	0	1	0	0	0	0	0
1971	1	0	0	0	1	0	0	0	0	0	0	1	1	0	0	0	0	0	0	0	0	0
1973	1	0	0	0	1	0	0	0	0	0	0	0	0	0	0	0	0	0	0	0	0	0
02303336 10H UNNAMED LAKE AT WESLEY CHAPEL FLA LAT=28 14 15 LONG=082 20 27 LAKE/RESERVOIR STATE=12 COUNTY=101 DIST.=12																						
1965	1	1	1	1	0	0	0	0	1	0	0	0	0	0	0	0	1	0	0	0	0	0
02303350 10H TROUT CR NR SULPHUR SPRINGS FLA LAT=28 08 20 LONG=082 21 50 STREAM STATE=12 CCUNTY=057 DIST.=12																						
1964	1	1	1	1	1	0	1	0	1	1	0	1	0	0	0	0	1	0	0	0	0	0
1966	2	2	2	2	2	0	2	0	2	2	0	2	2	0	0	0	2	0	0	0	0	0
1968	1	1	1	1	1	0	1	1	1	1	0	1	1	0	0	0	1	0	0	0	0	0
1969	1	1	1	1	1	0	1	0	1	1	0	1	0	1	0	0	1	0	0	0	0	0
1972	2	0	0	0	0	0	0	0	0	0	2	0	0	0	0	0	0	0	0	0	0	0
02303358 10H CYPRESS CR NR DARBY FLA LAT=28 22 32 LONG=082 19 47 STREAM STATE=12 CCUNTY=101 DIST.=12																						
1970	1	1	1	1	1	0	0	0	1	1	0	1	1	1	0	0	1	0	0	0	0	0
1971	2	0	0	0	1	0	0	0	0	0	0	1	1	2	0	0	0	0	0	0	0	0
1972	1	0	0	0	0	0	0	0	0	0	1	0	0	0	0	0	0	0	0	0	0	0
02303379 10H KING LAKE NR SAN ANTONIO FLA LAT=28 17 24 LONG=082 17 34 LAKE/RESERVOIR STATE=12 CCUNTY=101 DIST.=12																						
1965	1	1	0	0	0	0	0	0	0	0	0	0	0	0	0	0	0	0	0	0	0	0
1968	1	0	1	0	0	0	1	0	1	0	0	0	0	0	0	0	1	0	0	0	0	0
1969	1	1	1	1	1	0	1	0	1	1	0	1	0	0	0	0	1	0	0	0	0	0
02303400 10H CYPRESS CREEK NR SAN ANTONIO FLA LAT=28 19 25 LONG=082 23 03 STREAM STATE=12 CCUNTY=101 DIST.=12																						
1964	3	3	3	3	3	0	3	0	3	3	0	3	0	0	0	0	3	0	0	0	0	0
1965	3	3	3	3	3	0	3	0	3	3	0	3	0	0	0	0	3	0	0	0	0	0
1966	6	6	6	6	6	0	5	0	6	6	0	6	2	0	0	0	6	0	0	0	0	0
1967	5	5	5	5	5	0	5	1	5	5	0	5	1	1	0	0	5	0	0	0	0	0
1968	8	3	4	3	3	0	4	1	4	3	0	4	5	0	0	0	4	0	0	0	0	0
1969	20	8	8	8	8	0	5	0	8	9	0	19	13	1	0	0	8	0	0	0	0	0
1970	17	6	6	6	6	0	0	0	6	6	0	16	11	2	0	0	6	0	0	0	0	0
1971	2	0	0	0	1	0	0	0	0	0	0	1	1	2	0	0	0	0	0	0	0	0
1972	15	0	0	0	7	0	0	0	0	0	2	7	7	14	2	0	0	0	0	0	0	0
02303419 10H TWIN LAKES NR LAND OLAKES, FLA. LAT=28 11 15 LONG=082 25 15 LAKE/RESERVOIR STATE=12 COUNTY=101 DIST.=12																						
1968	1	0	1	0	0	0	1	0	1	0	0	0	0	0	0	0	1	0	0	0	0	0

WATER YEAR	NO. SAMPL	D.S.	HARD-NESS	MAJ-OR CAT-IONS	SIL-ICA	ALU-MI-NUM	IRON	MAN-GA-NESE	MAJ-OR AN-IONS	FLU-O-RIDE	CAR-BON	NI-TRO-GEN	PHOS-PHO-ROUS	D.O.	BOD	COD	PH	PES-TI-CIDES	RAD-IO-CHEM-ICAL	BIO-LOG-IC	SEDMT SUS	SEDMT BED
02303420 10H CYPRESS CR AT WORTHINGTON GARDENS FLA LAT=28 11 06 LONG=082 24 13 STREAM STATE=12 COUNTY=101 DIST.=12																						
1966	1	1	1	1	1	0	1	0	1	1	0	1	1	0	0	0	1	0	0	0	0	0
1967	1	1	1	1	1	0	1	1	1	1	0	1	1	0	0	0	1	0	0	0	0	0
1968	1	1	1	1	1	0	1	1	1	1	0	1	1	1	0	0	1	0	0	0	0	0
1969	1	0	1	1	0	0	0	0	1	0	0	0	0	1	0	0	0	0	0	0	0	0
1972	2	0	0	0	0	0	0	0	0	0	2	0	0	0	0	0	0	0	0	0	0	0
1973	2	0	0	0	0	0	0	0	0	0	0	0	0	2	1	0	0	0	0	0	0	0
02303436 10H SAXON LAKE NEAR DREXEL FLA LAT=28 12 00 LONG=082 26 55 STREAM STATE=12 COUNTY= DIST.=12																						
1968	1	0	1	0	0	0	1	0	1	0	0	0	0	0	0	0	1	0	0	0	0	0
1969	1	1	1	1	1	1	1	1	1	1	0	1	1	0	0	0	1	0	0	0	0	0
02303438 10H KING LAKE AT DREXEL, FLA. LAT=28 13 50 LONG=082 27 05 LAKE/RESERVOIR STATE=12 COUNTY=101 DIST.=12																						
1968	1	0	1	0	0	0	1	0	1	0	0	0	0	0	0	0	1	0	0	0	0	0
1969	1	1	1	1	1	1	1	1	1	1	0	1	1	0	0	0	1	0	0	0	0	0
02303439 10H BELL LAKE NEAR DREXEL, FLA. LAT=28 13 15 LONG=082 27 15 LAKE/RESERVOIR STATE=12 COUNTY=101 DIST.=12																						
1968	1	0	1	0	0	0	1	0	1	0	0	0	0	0	0	0	1	0	0	0	0	0
1969	1	1	1	1	1	0	1	0	1	1	0	1	0	0	0	0	1	0	0	0	0	0
02303440 10H L PADGETT NR LUTZ FLA LAT=28 12 12 LONG=082 27 43 LAKE/RESERVOIR STATE=12 COUNTY=101 DIST.=12																						
1965	1	1	1	1	1	0	1	0	1	1	0	1	0	0	0	0	1	0	0	0	0	0
1966	1	1	1	1	1	0	1	0	1	1	0	1	1	0	0	0	1	0	0	0	0	0
1967	1	1	1	1	1	0	1	1	1	1	0	1	1	0	0	0	1	0	0	0	0	0
1968	2	1	2	1	1	0	2	1	2	1	0	1	1	1	0	0	2	0	0	0	0	0
1969	2	2	2	2	2	1	2	1	2	2	0	2	1	1	0	0	2	0	0	0	0	0
1970	1	1	1	1	1	0	0	0	1	1	0	1	1	0	0	0	1	0	0	0	0	0
1971	1	0	0	0	1	0	0	0	0	0	0	1	1	0	0	0	0	0	0	0	0	0
1972	1	0	0	0	0	0	0	0	0	0	1	0	0	0	0	0	0	0	0	0	0	0
02303486 10H SAXON LAKE NR DREXEL, FLA. LAT=28 12 00 LONG=082 26 55 LAKE/RESERVOIR STATE=12 COUNTY=101 DIST.=12																						
1968	1	0	1	0	0	0	1	0	1	0	0	0	0	0	0	0	1	0	0	0	0	0
02303513 10H BIRD LAKE AT LAND OLAKES, FLA. LAT=28 10 50 LONG=082 27 10 LAKE/RESERVOIR STATE=12 COUNTY=101 DIST.=12																						
1968	2	0	2	0	0	0	2	0	2	0	0	0	0	0	0	0	2	0	0	0	0	0
1969	1	1	1	1	1	1	1	1	1	1	0	1	1	0	0	0	1	0	0	0	0	0

WATER YEAR	NO. SAMPL	D.S.	HARD-NESS	MAJ-OR CAT-ICNS	SIL-ICA	ALU-MI-NUM	IRCN	MAN-GA-NESE	MAJ_OR AN-ICNS	FLU-O-RIDE	CAR-BON	NI_TRO-GEN	PHOS_PHO-ROUS	D.O.	BOD	COD	PH	PES-TI-CIDES	RAC_IO-CHEM-ICAL	BIC-LOG-IC	SEDMT SUS	SEDMT BED
02303610 10H LAKE KELL NEAR LUTZ, FLA. LAT=28 10 00 LCNG=082 27 60 LAKE/RESERVOIR STATE=12 CCUNTY=057 DIST.=12																						
1968	1	0	1	0	0	0	1	0	1	0	0	0	0	0	0	0	1	0	0	0	0	0
1969	1	1	1	1	1	0	1	0	1	1	0	1	1	0	0	0	1	0	0	0	0	0
02303617 10H FEINSINGER SINK AT LUTZ, FLA. LAT=28 09 35 LCNG=082 27 22 LAKE/RESERVOIR STATE=12 CCUNTY=057 DIST.=12																						
1969	1	1	1	1	1	1	1	1	1	1	0	1	1	0	0	0	1	0	0	0	0	0
02303700 10H LAKE STEMPER NR LUTZ FLA LAT=28 08 09 LCNG=082 27 22 LAKE/RESERVOIR STATE=12 CCUNTY=057 DIST.=12																						
1965	1	1	1	1	1	0	1	0	1	1	0	1	0	0	0	0	1	0	0	0	0	0
1966	1	1	1	1	1	0	1	0	1	1	0	1	1	0	0	0	1	0	0	0	0	0
1967	1	1	1	1	1	0	1	1	1	1	0	1	1	0	0	0	1	0	0	0	0	0
1968	2	1	2	1	1	0	2	1	2	1	0	1	1	1	0	0	2	0	0	0	0	0
1969	2	2	2	2	2	1	2	1	2	2	0	2	1	1	0	0	2	0	0	0	0	0
1970	1	1	1	1	1	0	0	0	1	1	0	1	1	0	0	0	1	0	0	0	0	0
02303735 10H LAKE DEUBELL NEAR LUTZ, FLA. LAT=28 07 32 LCNG=082 27 42 LAKE/RESERVOIR STATE=12 CCUNTY=057 DIST.=12																						
1969	1	1	1	1	1	0	1	0	1	1	0	1	0	0	0	0	1	0	0	0	0	0
02303790 10H THIRTEENMILE RUN NR LUTZ FLA LAT=28 06 33 LCNG=082 25 52 STREAM STATE=12 COUNTY=057 DIST.=12																						
1966	1	1	1	1	1	0	1	0	1	1	0	1	1	0	0	0	1	0	0	0	0	0
02303800 10H CYPRESS CR NR SULPHUR SPRINGS FLA LAT=28 05 20 LCNG=082 24 33 STREAM STATE=12 COUNTY=057 DIST.=12																						
1964	3	3	3	3	3	0	3	0	3	3	0	3	0	0	0	0	3	0	0	0	0	0
1966	2	2	2	2	2	0	2	0	2	2	0	2	2	0	0	0	2	0	0	0	0	0
1967	1	1	1	1	1	0	1	1	1	1	0	1	1	0	0	0	1	0	0	0	0	0
1968	1	1	1	1	1	0	1	1	1	1	0	1	1	1	0	0	1	0	0	0	0	0
1969	1	1	1	1	1	0	1	0	1	1	0	1	0	1	0	0	1	0	0	0	0	0
1970	1	1	1	1	1	0	0	0	1	1	0	1	1	0	0	0	1	0	0	0	0	0
1972	2	0	0	0	0	0	0	0	0	0	2	0	0	0	0	0	0	0	0	0	0	0
02303990 10H COWHOUSE CR NR TEMPLE TERRACE FLA LAT=28 03 30 LCNG=082 21 10 STREAM STATE=12 COUNTY=057 DIST.=12																						
1966	1	1	1	1	1	0	1	0	1	1	0	1	1	0	0	0	1	0	0	0	0	0
1967	1	1	1	1	1	0	1	1	1	1	0	1	1	0	0	0	1	0	0	0	0	0
1968	1	1	1	1	1	0	1	1	1	1	0	1	1	1	0	0	1	0	0	0	0	0
1969	1	1	1	1	1	0	1	0	1	1	0	1	0	1	0	0	1	0	0	0	0	0
1970	1	1	1	1	1	0	0	0	1	1	0	1	1	0	0	0	1	0	0	0	0	0
1972	2	0	0	0	0	0	0	0	0	0	2	0	0	0	0	0	0	0	0	0	0	0

WATER YEAR	NO. SAMPL	D.S.	HARD-NESS	MAJ-OR CAT-IONS	SIL-ICA	ALU-MI-NUM	IRON	MAN-GA-NESE	MAJ-OR AN-IONS	FLU-O-RIDE	CAR-BON	NI-TRO-GEN	PHOS-PHO-ROUS	D.O.	BOD	COD	PH	PES-TI-CIDES	RAD-IO-CHEM-ICAL	BIO-LOG-IC	SEDMT SUS	SEDMT BED
02304000 10H HILLSBORO R AT FOWLER AVE NR TAMPA FLA LAT=28 03 15 LONG=082 21 50 STREAM STATE=12 COUNTY=057 DIST.=12																						
1966	2	2	2	2	2	0	2	0	2	2	0	2	2	0	0	0	2	0	0	0	0	0
1967	1	1	1	1	1	0	1	1	1	1	0	1	1	0	0	0	1	0	0	0	0	0
1968	1	1	1	1	1	0	1	1	1	1	0	1	1	1	0	0	1	0	0	0	0	0
1969	1	1	1	1	1	0	1	0	1	1	0	1	1	1	0	0	1	0	0	0	0	0
1970	3	2	2	2	2	1	2	2	2	2	1	3	3	0	1	0	2	0	0	0	0	0
1971	9	1	1	1	2	0	1	1	1	1	1	5	5	6	1	0	1	0	0	0	0	0
1972	20	2	2	2	10	0	2	2	2	2	2	10	10	20	2	0	4	0	0	0	0	0
1973	4	1	1	1	2	0	1	1	1	1	1	2	2	4	1	0	1	0	0	0	0	0
02304200 10H HILLSBORO R AT HARNEY FLA LAT=28 00 54 LONG=082 22 30 STREAM STATE=12 COUNTY=057 DIST.=12																						
1967	1	1	1	1	1	0	1	1	1	1	0	1	1	0	0	0	1	0	0	0	0	0
1968	1	1	1	1	1	0	1	1	1	1	0	1	1	1	0	0	1	0	0	0	0	0
1969	1	1	1	1	1	0	1	0	1	1	0	1	0	1	0	0	1	0	0	0	0	0
02304300 10H HILLSBOROUGH R AT 56TH ST NR TAMPA FLA LAT=28 01 30 LONG=082 23 40 STREAM STATE=12 COUNTY=057 DIST.=12																						
1966	1	1	1	1	1	0	1	0	1	1	0	1	1	0	0	0	1	0	0	0	0	0
1967	1	1	1	1	1	0	1	1	1	1	0	1	1	0	0	0	1	0	0	0	0	0
1968	1	1	1	1	1	0	1	1	1	1	0	1	1	1	0	0	1	0	0	0	0	0
1969	1	0	1	1	0	0	0	0	1	0	0	0	0	1	0	0	0	0	0	0	0	0
02304500 10H HILLSBOROUGH R NR TAMPA FLA LAT=28 01 25 LONG=082 25 40 STREAM STATE=12 COUNTY=057 DIST.=12																						
1957	8	8	8	8	8	0	8	0	8	6	0	8	0	0	0	0	8	0	0	0	0	0
1958	7	7	7	7	7	0	7	0	7	7	0	7	7	0	0	0	7	0	0	0	0	0
1966	1	1	1	1	1	0	1	0	1	1	0	1	1	0	0	0	1	0	0	0	0	0
1967	0	0	0	0	0	1	0	0	0	0	0	0	0	0	0	0	0	0	0	0	0	0
1968	2	2	2	2	2	0	2	2	2	2	0	2	2	2	0	0	2	0	0	0	0	0
1969	1	1	1	1	1	0	1	0	1	1	0	1	0	1	0	0	1	0	0	0	0	0
1971	1	0	0	0	1	0	0	0	0	0	0	1	1	0	0	0	0	0	0	0	0	0
1972	4	0	0	0	0	0	0	0	0	0	3	0	0	2	1	0	0	0	0	0	0	0
02304501 10H HILLSBOROUGH RIVER BL DA NR TAMPA FLA LAT=28 01 26 LONG=082 25 42 STREAM STATE=12 COUNTY=057 DIST.=12																						
1969	1	0	1	1	1	0	1	0	1	1	0	0	0	1	0	0	0	0	0	0	0	0
02304505 10H BURRELL LAKE TRIB LAKE (HWO) NR NCWATN LAT=28 05 50 LONG=082 27 14 LAKE/RESERVOIR STATE=12 COUNTY=057 DIST.=12																						
1968	1	0	1	0	0	0	1	0	1	0	0	0	0	0	0	0	1	0	0	0	0	0
1969	1	1	1	1	1	0	1	0	1	1	0	1	0	0	0	0	1	0	0	0	0	0

WATER YEAR	NO. SAMPL	D.S.	HARD-NESS	MAJ-OR CAT-IONS	SIL-ICA	ALU-MI-NUM	IRON	MAN-GA-NESE	MAJ-OR AN-IONS	FLU-O-RIDE	CAR-BON	NI-TRO-GEN	PHOS-PHO-ROUS	D.O.	BOD	COD	PH	PES-TI-CIDES	RAD-IO-CHEM-ICAL	BIO-LOG-IC	SUS	SEDMT BED
02304510 10H HILLSBOROUGH R AT 22ND ST NR TAMPA FLA LAT=28 01 15 LONG=082 26 05 STREAM STATE=12 CCUNTY=057 DIST.=12																						
1966	1	1	1	1	1	0	1	0	1	1	0	1	1	0	0	0	1	0	0	0	0	0
1967	1	1	1	1	1	0	1	1	1	1	0	1	1	0	0	0	1	0	0	0	0	0
1968	1	1	1	1	1	0	1	1	1	1	0	1	1	0	0	0	1	0	0	0	0	0
1969	1	0	1	1	0	0	0	0	1	0	0	0	0	1	0	0	0	0	0	0	0	0
02304520 10H HILLSBOROUGH RIVER AT SULPHUR SPRINGS LAT=28 01 13 LONG=082 27 12 STREAM STATE=12 CCUNTY=057 DIST.=12																						
1969	1	1	1	1	1	0	1	0	1	1	0	1	0	0	0	0	1	0	0	0	0	0
02304690 10H DEER LAKE NEAR LUTZ, FLA. LAT=28 10 04 LCNG=082 27 46 LAKE/RESERVOIR STATE=12 CCUNTY=057 DIST.=12																						
1969	1	1	1	1	1	0	1	0	1	1	0	1	1	0	0	0	1	0	0	0	0	0
02304700 10H LAKE HOBBS NR LUTZ FLA LAT=28 09 30 LCNG=082 28 00 LAKE/RESERVOIR STATE=12 COUNTY=057 DIST.=12																						
1966	1	1	1	1	1	0	1	0	1	1	0	1	1	0	0	0	1	0	0	0	0	0
1967	1	1	1	1	1	0	1	1	1	1	0	1	1	0	0	0	1	0	0	0	0	0
1968	3	1	3	1	1	0	3	1	3	1	0	1	1	1	0	0	3	0	0	0	0	0
1969	2	2	2	2	2	0	2	0	2	2	0	2	0	1	0	0	2	0	0	0	0	0
1970	1	1	1	1	1	0	0	0	1	1	0	1	1	0	0	0	1	0	0	0	0	0
02305175 10H CRENSHAW LAKE NEAR LUTZ FLA LAT=28 07 32 LONG=082 29 46 STREAM STATE=12 CCUNTY= DIST.=12																						
1969	1	1	1	1	1	0	1	0	1	1	0	1	0	0	0	0	1	0	0	0	0	0
1970	2	1	1	1	2	0	0	0	1	1	0	2	2	0	0	0	1	0	0	0	0	0
02305178 10H SADDLEBACK LAKE NEAR LUTZ FLA LAT=28 07 06 LCNG=082 29 45 LAKE/RESERVOIR STATE=12 COUNTY=057 DIST.=12																						
1968	3	0	3	0	0	0	3	0	3	0	0	0	0	0	0	0	3	0	0	0	0	0
1969	2	2	2	2	2	0	2	0	2	2	0	2	0	0	0	0	2	0	0	0	0	0
1970	4	2	2	2	4	0	0	0	2	2	0	4	4	0	0	0	2	0	0	0	0	0
02305200 10H RCUND LAKE NR LUTZ FLA LAT=28 07 16 LCNG=082 30 04 LAKE/RESERVOIR STATE=12 CCUNTY=057 DIST.=12																						
1965	1	1	1	1	1	0	1	0	1	1	0	1	0	0	0	0	1	0	0	0	0	0
1966	1	1	1	1	1	0	1	0	1	1	0	1	1	0	0	0	1	0	0	0	0	0
1967	1	1	1	1	1	0	1	1	1	1	0	1	1	1	0	0	1	0	0	0	0	0
1968	1	1	1	1	1	0	1	1	1	1	0	1	1	1	0	0	1	0	0	0	0	0
1969	1	1	1	1	1	0	1	0	1	1	0	1	0	0	0	0	1	0	0	0	0	0
1970	2	1	1	1	2	0	0	0	1	1	0	2	2	0	0	0	1	0	0	0	0	0
02305288 LAKE CHARLES NEAR LUTZ, FLA. LAT=28 06 56 LONG=082 28 52 STREAM STATE=12 CCUNTY= DIST.=12																						
1968	1	1	1	1	1	0	1	1	1	0	0	1	1	0	0	0	1	0	0	0	0	0

WATER YEAR	NO. SAMPL	D.S.	HARD-NESS	MAJ-OR CAT-IONS	SIL-ICA	ALU-MI-NUM	IRON	MAN-GA-NESE	MAJ-OR AN-IONS	FLU-O-RIDE	CAR-BON	NI-TRO-GEN	PHOS-PHO-ROUS	D.O.	BOD	COD	PH	PES-TI-CIDES	RAD-IC-CHEM-ICAL	BIO-LOG-IC	SUS	SEDMT BED
	02305288		LAKE CHARLES NEAR LUTZ, FLA.							LAT=28 06 56 LONG=082 28 52					STREAM		STATE=12 COUNTY=			DIST.=12		
1970	2	1	1	1	2	0	0	0	1	1	0	2	2	0	0	0	1	0	0	0	0	0
	02305300	10H	WHITAKER SINK NEAR SULPHUR SPRINGS, FL							LAT=28 07 01 LONG=082 27 39 LAKE/RESERVOIR							STATE=12 COUNTY=057			DIST.=12		
1965	1	1	1	1	1	0	1	0	1	1	0	1	0	0	0	0	1	0	0	0	0	0
	02305408	10H	CHAPMAN LAKE TRIB LAKE (HWO) NR NOWATN							LAT=28 06 15 LONG=082 27 30					STREAM		STATE=12 COUNTY=057			DIST.=12		
1968	1	0	1	0	0	0	1	0	1	0	0	0	0	0	0	0	1	0	0	0	0	0
1969	1	1	1	1	1	1	1	1	1	1	0	1	1	0	0	0	1	0	0	0	0	0
	02305413	10H	LONG LAKE TRIBUTARY LAKE NR NOWATNEY F							LAT=28 05 27 LONG=082 27 32					STREAM		STATE=12 COUNTY=057			DIST.=12		
1968	1	0	1	0	0	0	1	0	1	0	0	0	0	0	0	0	1	0	0	0	0	0
1969	1	1	1	1	1	0	1	0	1	1	0	1	0	0	0	0	1	0	0	0	0	0
	02305419	10H	LONG LAKE TRIB LAKE NO 2 (HWO) NR NOWA							LAT=28 06 00 LONG=082 27 25					STREAM		STATE=12 COUNTY=057			DIST.=12		
1968	1	0	1	0	0	0	1	0	1	0	0	0	0	0	0	0	1	0	0	0	0	0
1969	1	1	1	1	1	0	1	0	1	1	0	1	0	0	0	0	1	0	0	0	0	0
	02305422	10H	LONG LAKE NEAR NOWATNEY, FLA.							LAT=28 05 40 LONG=082 27 35 LAKE/RESERVOIR							STATE=12 COUNTY=057			DIST.=12		
1968	1	0	1	0	0	0	1	0	1	0	0	0	0	0	0	0	1	0	0	0	0	0
1969	1	1	1	1	1	1	1	1	1	1	0	1	1	0	0	0	1	0	0	0	0	0
	02305434	10H	CHAPMAN LAKE NEAR LUTZ FLA							LAT=28 06 09 LONG=082 27 48 LAKE/RESERVOIR							STATE=12 COUNTY=057			DIST.=12		
1968	1	0	1	0	0	0	1	0	1	0	0	0	0	0	0	0	1	0	0	0	0	0
1969	1	1	1	1	1	0	1	0	1	1	0	1	1	0	0	0	1	0	0	0	0	0
	02305598	10H	DRAINAGE DITCH TRIB LAKE NO 2 AT NOWAT							LAT=28 05 01 LONG=082 27 18					STREAM		STATE=12 COUNTY=057			DIST.=12		
1968	1	0	1	0	0	0	1	0	1	0	0	0	0	0	0	0	1	0	0	0	0	0
1969	1	1	1	1	1	0	1	0	1	1	0	1	0	0	0	0	1	0	0	0	0	0
	02305600	10H	DRAINAGE DITCH TRIB LAKE (HWO) AT NOWA							LAT=28 05 00 LONG=082 27 23					STREAM		STATE=12 COUNTY=057			DIST.=12		
1968	1	0	1	0	0	0	1	0	1	0	0	0	0	0	0	0	1	0	0	0	0	0
1969	1	1	1	1	1	0	1	0	1	1	0	1	0	0	0	0	1	0	0	0	0	0
	02305800	10H	DRA D AT FLA AVE AND ATL BV NR SULPHUR							LAT=28 03 55 LONG=082 27 34					STREAM		STATE=12 COUNTY=057			DIST.=12		
1966	1	1	1	1	1	0	1	0	1	1	0	1	1	0	0	0	1	0	0	0	0	0

WATER YEAR	NO. SAMPL	D.S.	HARD-NESS	MAJ-OR CAT-IONS	SIL-ICA	ALU-MI-NUM	IRON	MAN-GA-NESE	MAJ_OR AN-IONS	FLU-O-RIDE	CAR-BON	NI_TRO-GEN	PHOS_PHO-ROUS	D.O.	BOD	COD	PH	PES-TI-CIDES	RAD_IO-CHEM-ICAL	BIO-LOG-IC	SUS SEDMT	BED
023C6000 10H SULPHUR SPRINGS AT SULPHUR SPRINGS, FL LAT=28 01 15 LCNG=082 27 07 SPRING STATE=12 COUNTY=057 DIST.=12																						
1957	8	8	8	8	8	0	8	0	8	6	0	8	0	0	0	0	8	0	0	0	0	0
1958	2	2	0	0	0	0	0	0	0	0	0	0	0	0	0	0	0	0	0	0	0	0
1964	1	1	1	1	1	0	1	0	1	1	0	1	0	0	0	0	1	0	0	0	0	0
1966	2	2	2	2	2	0	2	0	2	2	0	2	2	0	0	0	2	0	0	0	0	0
1967	2	2	2	2	2	0	2	1	2	2	0	2	1	1	0	0	2	0	0	0	0	0
1968	1	1	1	1	1	0	1	1	1	1	0	1	1	1	0	0	1	0	0	0	0	0
1969	2	1	2	2	1	0	1	0	2	1	0	1	0	1	0	0	1	0	0	0	0	0
1970	1	1	1	1	1	0	0	0	1	1	0	1	1	0	0	0	1	0	0	0	0	0
1971	1	0	0	0	1	0	0	0	0	0	0	1	1	0	0	0	0	0	0	0	0	0
1972	6	1	1	1	1	0	1	1	1	1	4	1	1	4	2	0	2	0	0	0	0	0
1973	1	1	1	1	1	0	0	0	1	1	0	1	0	0	0	0	1	0	0	0	0	0
02306001 10H HILLSBOROUGH RIVER AT SULPHUR SPRINGS LAT=28 01 13 LONG=082 27 12 STREAM STATE=12 COUNTY= DIST.=12																						
1958	8	6	8	8	8	0	8	0	8	8	0	8	8	0	0	0	8	0	0	0	0	0
1969	1	1	1	1	1	0	1	0	1	1	0	1	0	0	0	0	1	0	0	0	0	0
02306015 10H LAKE ROBERTA AT TAMPA, FLA. LAT=28 00 02 LONG=082 27 00 LAKE/RESERVOIR STATE=12 COUNTY=057 DIST.=12																						
1969	1	1	1	1	1	0	1	0	1	1	0	1	0	0	0	0	1	0	0	0	0	0
02306023 10J ROBLES LAKE AT TAMPA, FLA. LAT=27 58 24 LONG=082 27 18 LAKE/RESERVOIR STATE=12 COUNTY=057 DIST.=12																						
1969	1	1	1	1	1	0	1	0	1	1	0	1	0	0	0	0	1	0	0	0	0	0
02306100 10J OLD TAMPA BAY AT ROCKY POINT AT TAMPA LAT=27 57 59 LONG=082 33 57 ESTUARY STATE=12 COUNTY=057 DIST.=12																						
1965	1	0	0	0	0	0	0	0	1	0	0	0	0	0	0	0	0	0	0	0	0	0
1966	1	1	1	1	1	0	1	0	1	1	0	1	1	0	0	0	1	0	0	0	0	0
1967	1	1	1	1	1	0	1	1	1	1	0	1	1	1	0	0	1	0	0	0	0	0
1968	1	1	1	1	1	0	1	1	1	1	0	1	1	1	0	0	1	0	0	0	0	0
1969	1	0	1	1	0	0	0	0	1	0	0	0	0	1	0	0	0	0	0	0	0	0
1970	1	1	1	1	1	0	0	0	1	1	0	1	1	0	0	0	1	0	0	0	0	0
1971	2	0	0	0	1	0	0	0	0	0	0	1	1	2	0	0	0	0	0	0	0	0
02306200 10J L MAGDALENE NR LUTZ FLA LAT=28 04 55 LONG=082 29 10 LAKE/RESERVOIR STATE=12 COUNTY=057 DIST.=12																						
1965	1	1	1	1	1	0	1	0	1	1	0	1	0	0	0	0	1	0	0	0	0	0
1966	1	1	1	1	1	0	1	0	1	1	0	1	1	0	0	0	1	0	0	0	0	0
1967	1	1	1	1	1	0	1	1	1	1	0	1	1	1	0	0	1	0	0	0	0	0
1968	1	1	1	1	1	0	1	1	1	1	0	1	1	1	0	0	1	0	0	0	0	0
1969	2	1	2	2	1	0	1	0	2	1	0	1	0	1	0	0	1	0	0	0	0	0

WATER YEAR	NO. SAMPL	D.S.	HARD-NESS	MAJ-OR CAT-ICNS	SIL-ICA	ALU-MI-NUM	IRON	MAN-GA-NESE	MAJ_OR AN-IONS	FLU-O-RIDE	CAR-BON	NI_TRO-GEN	PHOS_PHO-ROUS	D.O.	BOD	COD	PH	PES-TI-CIDES	RAD_IC-CHEM-ICAL	BIC-LOG-IC	SEDMT SUS	SEDMT BED
02306200 10J L MAGDALENE NR LUTZ FLA LAT=28 04 55 LONG=082 29 10 LAKE/RESERVOIR STATE=12 COUNTY=057 DIST.=12																						
1970	1	1	1	1	1	0	1	1	1	1	0	1	1	0	1	0	1	0	0	0	0	0
1971	4	2	2	2	2	1	2	2	2	2	2	2	2	3	1	0	2	0	0	0	0	0
1972	5	2	2	2	2	0	2	2	2	2	2	2	2	4	2	0	4	0	0	0	0	0
1973	2	1	1	1	1	0	1	1	1	1	1	1	1	2	1	0	2	0	0	0	0	0
02306289 10J LAKE MAGDALENE OUTLET NR LUTZ FLA LAT=28 04 26 LONG=082 30 01 LAKE/RESERVOIR STATE=12 COUNTY=057 DIST.=12																						
1972	1	0	0	0	0	0	0	0	0	0	1	0	0	0	0	0	0	0	0	0	0	0
1973	2	0	0	0	0	0	0	0	1	0	1	0	0	2	1	0	1	0	0	0	0	0
02306300 10J BAY LAKE NR SULPHUR SPRINGS FLA LAT=28 04 10 LONG=083 30 00 LAKE/RESERVOIR STATE=12 COUNTY=057 DIST.=12																						
1965	1	1	1	1	1	0	1	0	1	1	0	1	0	0	0	0	1	0	0	0	0	0
1966	1	1	1	1	1	0	1	0	1	1	0	1	1	0	0	0	1	0	0	0	0	0
1967	1	1	1	1	1	0	1	1	1	1	0	1	1	1	0	0	1	0	0	0	0	0
1968	1	1	1	1	1	0	1	1	1	1	0	1	1	1	0	0	1	0	0	0	0	0
1969	2	2	2	2	2	0	2	0	2	2	0	2	0	0	0	0	2	0	0	0	0	0
02306451 10J LAKE LIPSEY NR SULPHUR SPRING FLA LAT=28 03 12 LONG=082 29 46 LAKE/RESERVOIR STATE=12 COUNTY=057 DIST.=12																						
1970	1	1	1	1	1	0	0	0	1	1	0	1	1	0	0	0	1	0	0	0	0	0
1971	2	0	0	0	1	0	0	0	0	0	0	1	1	2	0	0	0	0	0	0	0	0
02306500 10J SWEETWATER CR NR SULPHUR SPRINGS FLA LAT=28 02 33 LONG=082 30 44 STREAM STATE=12 COUNTY=057 DIST.=12																						
1965	1	1	1	1	1	0	1	0	1	1	0	1	0	0	0	0	1	0	0	0	0	0
1966	1	1	1	1	1	0	1	0	1	1	0	1	1	0	0	0	1	0	0	0	0	0
1969	1	0	1	1	0	0	0	0	1	0	0	0	0	1	0	0	0	0	0	0	0	0
1970	1	1	1	1	1	0	0	0	1	1	0	1	1	0	0	0	1	0	0	0	0	0
1971	4	2	2	2	3	1	2	2	2	2	2	3	3	3	1	0	2	0	0	0	0	0
1972	5	1	1	1	1	0	1	1	1	1	3	1	1	4	3	0	2	0	0	0	0	0
1973	1	0	0	0	1	0	0	0	0	0	0	0	0	0	0	0	0	0	0	0	0	0
02306539 10J CITRUS PARK LAKE NEAR CITRUS PARK, FLA LAT=28 02 06 LONG=082 32 08 LAKE/RESERVOIR STATE=12 COUNTY=057 DIST.=12																						
1969	5	1	1	1	1	1	1	1	1	1	0	1	1	0	0	0	1	0	0	0	0	0
02306600 10J L CARROLL NR SULPHUR SPRINGS FLA LAT=28 02 58 LONG=082 29 06 LAKE/RESERVOIR STATE=12 COUNTY=057 DIST.=12																						
1965	1	1	1	1	1	0	1	0	1	1	0	1	0	0	0	0	1	0	0	0	0	0
1966	1	1	1	1	1	0	1	0	1	1	0	1	1	0	0	0	1	0	0	0	0	0
1967	1	1	1	1	1	0	1	1	1	1	0	1	1	1	0	0	1	0	0	0	0	0
1968	2	1	2	1	1	0	2	1	2	1	0	1	1	1	0	0	2	0	0	0	0	0
1969	2	1	1	1	1	0	1	0	1	1	0	1	0	0	0	0	1	0	0	0	0	0

WATER YEAR	NO. SAMPL	D.S.	HARD-NESS	MAJ-OR CAT-ICNS	SIL-ICA	ALU-MI-NUM	IRON	MAN-GA-NESE	MAJ_OR AN-IONS	FLU-O-RIDE	CAR-BON	NI_TRO-GEN	PHOS_PHO-ROUS	D.O.	BOD	COD	PH	PES-TI-CIDES	RAD_IO-CHEM-ICAL	BIO-LOG-IC	SEDMT SUS	SEDMT BED
02306600 10J L CARROLL NR SULPHUR SPRINGS FLA LAT=28 02 58 LONG=082 29 06 LAKE/RESERVOIR STATE=12 COUNTY=057 DIST.=12																						
1970	1	1	1	1	1	0	0	0	1	1	0	1	1	0	0	0	1	0	0	0	0	0
1971	2	0	0	0	1	0	0	0	0	0	0	1	1	2	0	0	0	0	0	0	0	0
02306614 10J WHITE TROUT L AT MULLIS CITY FLA LAT=28 02 20 LONG=082 29 50 LAKE/RESERVOIR STATE=12 COUNTY=057 DIST.=12																						
1965	1	1	1	1	0	0	0	0	1	0	0	0	0	0	0	0	1	0	0	0	0	0
1969	1	1	1	1	1	0	1	0	1	1	0	1	0	0	0	0	1	0	0	0	0	0
02306647 10J SWEETWATER CR NR TAMPA FLA LAT=28 00 55 LONG=082 32 31 STREAM STATE=12 COUNTY=057 DIST.=12																						
1965	1	1	1	1	1	0	1	0	1	1	0	1	0	0	0	0	1	0	0	0	0	0
1966	1	1	1	1	1	0	1	0	1	1	0	1	1	0	0	0	1	0	0	0	0	0
1968	1	1	1	1	1	0	1	1	1	1	0	1	1	1	0	0	1	0	0	0	0	0
1969	1	0	0	1	0	0	0	0	1	0	0	0	0	1	0	0	0	0	0	0	0	0
1970	1	1	1	1	1	0	0	0	1	1	0	1	1	0	0	0	1	0	0	0	0	0
1971	1	0	0	0	1	0	0	0	0	0	0	1	1	0	0	0	0	0	0	0	0	0
1972	4	0	0	0	0	0	0	0	0	0	3	0	0	2	1	0	0	0	0	0	0	0
1973	2	0	0	0	1	0	0	0	0	0	0	0	0	2	0	0	1	0	0	0	0	0
02306652 10H EGYPT LAKE NR SULPHUR SPRINGS FLA LAT=28 00 40 LONG=082 29 35 LAKE/RESERVOIR STATE=12 COUNTY=057 DIST.=12																						
1965	1	1	1	1	0	0	0	0	1	0	0	0	0	0	0	0	1	0	0	0	0	0
02306704 10J LAKE HARVEY NR LUTZ , FLA LAT=28 09 43 LONG=082 29 12 LAKE/RESERVOIR STATE=12 COUNTY=057 DIST.=12																						
1971	1	0	0	0	1	0	0	0	0	0	0	1	1	0	0	0	0	0	0	0	0	0
1972	2	2	2	2	2	0	0	0	2	2	0	2	1	2	1	0	3	0	0	0	0	0
02306723 10J TURKEY FORD LAKE NR LUTZ FLA LAT=28 08 08 LONG=082 32 24 LAKE/RESERVOIR STATE=12 COUNTY=057 DIST.=12																						
1965	1	1	1	1	0	0	0	0	1	0	0	0	0	0	0	0	1	0	0	0	0	0
1971	2	0	0	0	1	0	0	0	0	0	0	1	1	2	0	0	0	0	0	0	0	0
02306742 10J ROCKY CR NR CITRUS PARK FLA LAT=28 06 43 LONG=082 34 01 STREAM STATE=12 COUNTY=057 DIST.=12																						
1965	1	1	1	1	1	0	1	0	1	1	0	1	0	0	0	0	1	0	0	0	0	0
02306782 10H VAN DYKE LAKE NR LUTZ FLA LAT=28 07 43 LONG=082 31 09 LAKE/RESERVOIR STATE=12 COUNTY=057 DIST.=12																						
1969	1	1	1	1	1	1	1	1	1	1	0	1	1	0	0	0	1	0	0	0	0	0
1970	3	2	2	2	3	0	0	0	2	2	0	3	3	0	0	0	2	0	0	0	0	0
1971	2	0	0	0	1	0	0	0	0	0	0	1	1	2	0	0	0	0	0	0	0	0

WATER YEAR	NO. SAMPL	D.S.	HARD-NESS	MAJ-OR CAT-IONS	SIL-ICA	ALU-MI-NUM	IRON	MAN-GA-NESE	MAJ-OR AN-IONS	FLU-O-RIDE	CAR-BON	NI-TRO-GEN	PHOS-PHO-ROUS	D.O.	BOD	COD	PH	PES-TI-CIDES	RAD-IO-CHEM-ICAL	BIO-LOG-IC	SEDMT SUS	SEDMT BED
02306788 10J DOSSON LAKE NEAR LUTZ FLA										LAT=28 07 22 LONG=082 31 32 LAKE/RESERVOIR STATE=12 COUNTY=057 DIST.=12												
1969	1	1	1	1	1	1	1	1	1	1	0	1	1	0	0	0	1	0	0	0	0	0
02306791 10J LAKE SUNSHINE NEAR LUTZ, FLA.										LAT=28 07 10 LONG=082 31 34 LAKE/RESERVOIR STATE=12 COUNTY=057 DIST.=12												
1969	1	1	1	1	1	1	1	1	1	1	0	1	1	0	0	0	1	0	0	0	0	0
02306800 10J STARVATION L NR LUTZ FLA										LAT=28 07 22 LONG=082 30 13 LAKE/RESERVOIR STATE=12 COUNTY=057 DIST.=12												
1965	1	1	1	1	1	0	1	0	1	1	0	1	1	0	0	0	1	0	0	0	0	0
1967	1	1	1	1	1	0	1	1	1	1	0	1	1	1	0	0	1	0	0	0	0	0
1968	2	1	2	1	1	0	2	1	2	1	0	1	1	1	0	0	2	0	0	0	0	0
1969	2	2	2	2	2	1	2	1	2	2	0	2	1	1	0	0	2	0	0	0	0	0
1970	2	1	1	1	2	0	0	0	1	1	0	2	2	0	0	0	1	0	0	0	0	0
1971	2	0	0	0	1	0	0	0	0	0	0	1	1	2	0	0	0	0	0	0	0	0
02306809 10J CRUM LAKE NEAR LUTZ, FLA.										LAT=28 07 06 LONG=082 30 19 LAKE/RESERVOIR STATE=12 COUNTY=057 DIST.=12												
1969	1	1	1	1	1	0	1	0	1	1	0	1	0	0	0	0	1	0	0	0	0	0
1970	2	1	1	1	2	0	0	0	1	1	0	2	2	0	0	0	1	0	0	0	0	0
02306822 10J UNNAMED LAKE NR LUTZ										LAT=28 07 20 LONG=082 30 44 STREAM STATE=12 COUNTY= DIST.=12												
1971	2	0	0	0	1	0	0	0	0	0	0	1	1	2	0	0	0	0	0	0	0	0
02306858 10J FISH CR AT TAMPA FLA										LAT=28 58 01 LONG=082 32 54 STREAM STATE=12 COUNTY=057 DIST.=12												
1964	1	1	1	1	1	0	1	0	1	1	0	1	0	0	0	0	1	0	0	0	0	0
02307000 10J ROCKY CR NR SULPHUR SPRGS FLA										LAT=28 02 23 LONG=082 34 31 STREAM STATE=12 COUNTY=057 DIST.=12												
1958	7	7	7	7	7	0	7	0	7	7	0	7	7	0	0	0	7	0	0	0	0	0
1964	2	2	2	2	2	0	2	0	2	2	0	2	0	0	0	0	2	0	0	0	0	0
1965	2	1	1	1	1	0	1	0	1	1	0	1	0	0	0	0	1	0	0	0	0	0
1966	1	1	1	1	1	0	1	0	1	1	0	1	1	0	0	0	1	0	0	0	0	0
1967	1	1	1	1	1	0	1	1	1	1	0	1	1	1	0	0	1	0	0	0	0	0
1968	5	4	4	4	4	0	4	1	4	4	0	4	3	1	0	0	4	0	0	0	0	0
1969	8	7	7	8	7	0	5	0	8	7	0	7	2	1	0	0	7	0	0	0	0	0
1970	17	7	7	7	8	0	0	0	7	7	0	17	11	0	0	0	7	0	0	0	0	0
1971	15	3	3	3	8	1	1	1	3	3	2	11	10	4	0	0	3	0	0	0	0	0
1972	18	3	3	3	9	0	0	0	3	3	2	9	8	16	1	0	5	0	0	0	0	0
1973	5	0	0	0	3	0	0	0	0	0	0	2	2	4	0	0	0	0	0	0	0	0

WATER YEAR	NO. SAMPL	D.S.	HARD-NESS	MAJ-CR CAT-ICNS	SIL-ICA	ALU-MI-NUM	IRON	MAN-GA-NESE	MAJ_OR AN-IONS	FLU-O-RIDE	CAR-BON	NI_TRO-GEN	PHOS_PHO-ROUS	D.O.	BOD	COD	PH	PES-TI-CICES	RAD_IC-CHEM-ICAL	BIC-LOG-IC	SEDMT SUS	SEDMT BED
02307001 10J ROCKY CREEK BL CONT NR SULPHUR SPRINGS LAT=28 02 23 LONG=082 34 31 STREAM STATE=12 CCUNTY=057 DIST.=12																						
1969	4	2	3	3	2	0	0	0	3	2	0	2	0	1	0	0	2	0	0	0	0	0
1970	3	3	3	3	3	0	0	0	3	3	0	3	1	0	0	0	3	0	0	0	0	0
02307021 10J ROCKY CR AT ROCKY CR FLA LAT=28 00 02 LONG=082 35 11 STREAM STATE=12 CCUNTY=057 DIST.=12																						
1965	1	1	1	1	1	0	1	0	1	1	0	1	0	0	0	0	1	0	0	0	0	0
02307028 10J UPPER OLD TAMPA BAY POINT 1 NR TAMPA F LAT=27 59 15 LONG=082 38 01 ESTUARY STATE=12 CCUNTY=057 DIST.=12																						
1967	1	1	1	1	1	0	1	0	1	1	0	1	1	0	0	0	1	0	0	0	0	0
1968	1	1	1	1	1	0	1	0	1	1	0	1	0	0	0	0	1	0	0	0	0	0
02307029 10J HORSE LAKE NR CITRUS PARK FLA LAT=28 06 38 LONG=082 34 45 LAKE/RESERVOIR STATE=12 CCUNTY=057 DIST.=12																						
1965	1	1	1	1	1	0	1	0	1	1	0	1	0	0	0	0	1	0	0	0	0	0
02307030 10J FAIRY LAKE AT CITRUS PARK FLA LAT=28 05 15 LONG=082 35 10 LAKE/RESERVOIR STATE=12 COUNTY=057 DIST.=12																						
1965	2	2	2	2	1	0	1	0	2	1	0	1	0	0	0	0	2	0	0	0	0	0
02307034 10J DOUBLE BRANCH TRIBUTARY NR OLDSMAR FLA LAT=28 03 10 LONG=082 38 03 STREAM STATE=12 CCUNTY=057 DIST.=12																						
1964	1	1	1	1	1	0	1	0	1	1	0	1	0	0	0	0	1	0	0	0	0	0
1965	1	1	1	1	1	0	1	0	1	1	0	1	0	0	0	0	1	0	0	0	0	0
02307140 10J UPPER OLD TAMPA BAY POINT 3 NR TAMPA F LAT=28 00 17 LONG=082 24 12 ESTUARY STATE=12 CCUNTY=057 DIST.=12																						
1967	1	1	1	1	1	0	1	0	1	1	0	1	1	0	0	0	1	0	0	0	0	0
1968	1	1	1	1	1	0	1	0	1	1	0	1	0	0	0	0	1	0	0	0	0	0
02307149 10J UPPER OLD TAMPA BAY POINT 4 NR TAMPA F LAT=28 01 04 LONG=082 40 42 ESTUARY STATE=12 CCUNTY=103 DIST.=12																						
1967	1	1	1	1	1	0	1	0	1	1	0	1	1	0	0	0	1	0	0	0	0	0
1968	1	1	1	1	1	0	1	0	1	1	0	1	0	0	0	0	1	0	0	0	0	0
02307172 10J MOCCASIN CR NR OLDSMAR FLA LAT=28 02 00 LONG=082 40 00 STREAM STATE=12 CCUNTY=103 DIST.=12																						
1965	1	1	1	1	1	0	1	0	1	1	0	1	0	0	0	0	1	0	0	0	0	0
02307206 10J BROOKER CREEK NR CITRUS PARK FLA LAT=28 07 24 LONG=082 34 30 STREAM STATE=12 CCUNTY=057 DIST.=12																						
1970	1	1	1	1	1	0	0	0	1	1	0	1	0	0	0	0	1	0	0	0	0	0

WATER YEAR	NO. SAMPL	D.S.	HARD-NESS	MAJ-OR CAT-IONS	SIL-ICA	ALU-MI-NUM	IRON	MAN-GA-NESE	MAJ_OR AN-IONS	FLU-O-RIDE	CAR-BON	NI_TRO-GEN	PHOS_PHO-ROUS	D.O.	BOD	COD	PH	PES-TI-CIDES	RAD_IO-CHEM-ICAL	BIO-LOG-IC	SEDMT SUS	SEDMT BED
02307227 10J CALM LAKE NR ODESSA FLA LAT=28 08 25 LONG=082 35 05 LAKE/RESERVOIR STATE=12 COUNTY=057 DIST.=12																						
1965	1	1	1	1	1	0	1	0	1	1	0	1	0	0	0	0	1	0	0	0	0	0
1966	1	1	1	1	1	0	1	0	1	1	0	1	1	0	0	0	1	0	0	0	0	0
1967	1	1	1	1	1	0	1	1	1	1	0	1	1	1	0	0	1	0	0	0	0	0
1968	1	1	1	1	1	0	1	1	1	1	0	1	1	1	0	0	1	0	0	0	0	0
1969	1	0	0	1	0	0	0	0	1	0	0	0	0	1	0	0	0	0	0	0	0	0
1970	1	1	1	1	1	0	0	0	1	1	0	1	1	0	0	0	1	0	0	0	0	0
1971	2	0	0	0	1	0	0	0	0	0	0	1	1	2	0	0	0	0	0	0	0	0
02307242 10J KEYSTONE LAKE NR ODESSA FLA LAT=28 08 50 LONG=082 35 40 LAKE/RESERVOIR STATE=12 COUNTY=057 DIST.=12																						
1965	1	1	1	1	1	0	1	0	1	1	0	1	0	0	0	0	1	0	0	0	0	0
02307243 10J BROOKER CR NR ODESSA FLA LAT=28 08 50 LONG=082 35 40 STREAM STATE=12 COUNTY=057 DIST.=12																						
1966	1	1	1	1	1	0	1	0	1	1	0	1	1	0	0	0	1	0	0	0	0	0
1967	1	1	1	1	1	0	1	1	1	1	0	1	1	1	0	0	1	0	0	0	0	0
1968	1	1	1	1	1	0	1	1	1	1	0	1	1	0	0	0	1	0	0	0	0	0
1969	2	0	1	2	0	0	0	0	2	0	0	0	0	2	0	0	0	0	0	0	0	0
1970	1	1	1	1	1	0	0	0	1	1	0	1	1	0	0	0	1	0	0	0	0	0
1971	2	0	0	0	1	0	0	0	0	0	0	1	1	2	0	0	0	0	0	0	0	0
02307273 10J ARTILLERY LAKE AT GULF PINE FLA LAT=28 09 43 LONG=082 35 09 LAKE/RESERVOIR STATE=12 COUNTY=057 DIST.=12																						
1965	1	1	1	1	0	0	0	0	1	0	0	0	0	0	0	0	1	0	0	0	0	0
02307359 10J BROOKER CR NR TARPON SPRGS FLA LAT=28 05 45 LONG=082 41 15 STREAM STATE=12 COUNTY=103 DIST.=12																						
1964	1	1	1	1	1	0	1	0	1	1	0	1	0	0	0	0	1	0	0	0	0	0
1965	1	1	1	1	1	0	1	0	1	1	0	1	0	0	0	0	1	0	0	0	0	0
1966	1	1	1	1	1	0	1	0	1	1	0	1	1	0	0	0	1	0	0	0	0	0
1967	1	1	1	1	1	0	1	1	1	1	0	1	1	1	0	0	1	0	0	0	0	0
1968	1	1	1	1	1	0	1	1	1	1	0	1	1	0	0	0	1	0	0	0	0	0
1969	1	0	1	1	0	0	0	0	1	0	0	0	0	1	0	0	0	0	0	0	0	0
1970	1	1	1	1	1	0	0	0	1	1	0	1	1	0	0	0	1	0	0	0	0	0
1971	5	2	2	2	3	1	2	2	2	2	2	3	3	4	1	0	2	0	0	0	0	0
1972	6	1	1	1	1	0	1	1	1	1	2	1	1	6	2	0	3	0	0	0	0	0
1973	2	0	0	0	1	0	0	0	1	0	0	1	1	0	1	0	1	0	0	0	0	0
02307378 10J CHURCH LK NR CITRUS PARK FLA LAT=28 06 15 LONG=082 36 00 LAKE/RESERVOIR STATE=12 COUNTY=057 DIST.=12																						
1965	1	1	1	1	1	0	1	0	1	1	0	1	0	0	0	0	1	0	0	0	0	0
1966	1	1	1	1	1	0	1	0	1	1	0	1	1	0	0	0	1	0	0	0	0	0

WATER YEAR	NO. SAMPL	C.S.	HARD-NESS	MAJ-OR CAT-IONS	SIL-ICA	ALU-MI-NUM	IRON	MAN-GA-NESE	MAJ-OR AN-IONS	FLU-O-RIDE	CAR-BON	NI-TRO-GEN	PHOS-PHO-ROUS	D.O.	BOD	COD	PH	PES-TI-CIDES	RAD-IO-CHEM-ICAL	BIO-LOG-IC	SUS	SEDMT BED
02307378 10J CHURCH LK NR CITRUS PARK FLA LAT=28 06 15 LONG=082 36 00 LAKE/RESERVOIR STATE=12 COUNTY=057 DIST.=12																						
1967	1	1	1	1	1	0	1	1	1	1	0	1	1	1	0	0	1	0	0	0	0	0
1968	1	1	1	1	1	0	1	1	1	1	0	1	1	1	0	0	1	0	0	0	0	0
1969	1	0	1	1	0	0	0	0	1	0	0	0	0	1	0	0	0	0	0	0	0	0
1970	1	1	1	1	1	0	0	0	1	1	0	1	1	0	0	0	1	0	0	0	0	0
1971	2	0	0	0	1	0	0	0	0	0	0	1	1	2	0	0	0	0	0	0	0	0
02307462 10J LAKE TARPON SINK NEAR TARPON SPRINGS F LAT=28 07 34 LONG=082 44 13 SPRING STATE=12 COUNTY=103 DIST.=12																						
1970	2	2	2	2	2	0	0	0	2	2	0	2	1	0	0	0	2	0	0	0	0	0
1971	3	0	0	0	2	0	0	0	0	0	0	2	2	0	0	0	0	0	0	0	0	0
02307479 10J LAKE TARPON NR TARPON SPRINGS FLA LAT=28 05 35 LONG=082 43 20 LAKE/RESERVOIR STATE=12 COUNTY=103 DIST.=12																						
1964	2	2	2	2	2	0	2	0	2	2	0	2	0	0	0	0	2	0	0	0	0	0
1965	2	2	2	2	2	0	2	0	2	2	0	2	1	0	0	0	2	0	0	0	0	0
1967	6	6	6	6	6	0	6	0	6	6	0	6	0	0	0	0	6	0	0	0	0	0
1968	7	3	3	3	3	0	3	1	3	3	0	6	6	1	0	0	3	0	0	0	0	0
1969	22	9	10	10	9	0	5	0	10	9	0	21	12	1	0	0	9	0	0	0	0	0
1970	23	12	12	12	12	0	3	0	12	12	0	23	12	0	0	0	12	0	0	0	0	0
1971	16	1	1	1	6	0	1	1	2	1	1	10	10	6	0	0	1	0	0	0	0	0
1972	29	1	1	1	8	0	0	0	9	1	1	8	8	2	1	0	3	0	0	0	0	0
1973	4	0	0	0	2	0	0	0	1	0	0	2	2	0	0	0	0	0	0	0	0	0
02307488 10J ST GEORGE LAKE AT CURLEW FLA LAT=28 03 40 LONG=082 43 10 LAKE/RESERVOIR STATE=12 COUNTY=103 DIST.=12																						
1965	1	1	1	1	0	0	0	0	1	0	0	0	0	0	0	0	1	0	0	0	0	0
02307498 10J LAKE TARPON CANAL AT S 551 NR OLDSMAR LAT=28 03 12 LONG=082 42 40 STREAM STATE=12 COUNTY=103 DIST.=12																						
1972	4	0	0	0	0	0	0	0	0	0	1	0	0	4	2	0	0	0	0	0	0	0
02307527 10J UPPER OLD TAMPA BAY POINT 5 NR TAMPA F LAT=28 01 47 LONG=082 41 21 ESTUARY STATE=12 COUNTY=103 DIST.=12																						
1967	1	1	1	1	1	0	1	0	1	1	0	1	1	0	0	0	1	0	0	0	0	0
1968	1	1	1	1	1	0	1	0	1	1	0	1	0	0	0	0	1	0	0	0	0	0
02307537 10J SOUTH FORK BISHOP CREEK NR OLDSMAR FLA LAT=28 00 56 LONG=082 41 42 STREAM STATE=12 COUNTY=103 DIST.=12																						
1971	1	0	0	0	0	0	0	0	0	0	1	0	0	0	0	0	0	0	0	0	0	0
02307542 10J NORTH FORK BISHOP CR NR OLDSMAR, FLA. LAT=28 01 11 LONG=082 41 21 STREAM STATE=12 COUNTY= DIST.=12																						
1970	1	1	1	1	1	0	0	0	1	1	0	1	1	0	0	0	1	0	0	0	0	0
1971	2	0	0	0	1	0	0	0	0	0	0	1	1	2	0	0	0	0	0	0	0	0

WATER YEAR	NC. SAMPL	D.S.	HARD-NESS	MAJ-OR CAT-IONS	SIL-ICA	ALU-MI-NUM	IRON	MAN-GA-NESE	MAJ_OR AN-IONS	FLU-O-RIDE	CAR-BON	NI_TRC-GEN	PHOS_PHO-ROUS	D.O.	BOD	COD	PH	PES-TI-CIDES	RAD_IC-CHEM-ICAL	BIC-LOG-IC	SEDMT SUS	SEDMT BED
02307544 10J BISHOP CREEK NR OLDSMAR FLA										LAT=28 01 05 LONG=082 41 14					STREAM		STATE=12 COUNTY=103 DIST.=12				
1965	1	1	1	1	0	0	0	0	1	0	0	0	0	0	0	0	1	0	0	0	0	0
1969	2	0	1	2	0	0	0	0	2	0	0	0	0	2	0	0	0	0	0	0	0	0
02307566 10J MULLET CR NR SAFETY HARBOR FLA										LAT=27 59 50 LONG=082 41 48					STREAM		STATE=12 COUNTY=103 DIST.=12				
1964	1	1	1	1	1	0	1	0	1	1	0	1	0	0	0	0	1	0	0	0	0	0
1965	1	1	1	1	1	0	1	0	1	1	0	1	0	0	0	0	1	0	0	0	0	0
02307578 10J OLD TAMPA BAY AT SAFETY HARBOR FLA										LAT=27 59 17 LONG=082 41 07					ESTUARY		STATE=12 COUNTY=103 DIST.=12				
1966	1	1	1	1	1	0	1	0	1	1	0	1	1	0	0	0	1	0	0	0	0	0
1967	1	1	1	1	1	0	1	1	1	1	0	1	1	1	0	0	1	0	0	0	0	0
1968	1	1	1	1	1	0	1	1	1	1	0	1	1	1	0	0	1	0	0	0	0	0
1969	1	0	1	1	0	0	0	0	1	0	0	0	0	1	0	0	0	0	0	0	0	0
1970	1	1	1	1	1	0	1	1	1	1	0	1	1	0	1	0	1	0	0	0	0	0
1971	3	2	2	2	2	1	2	2	2	2	1	2	2	2	1	0	3	0	0	0	0	0
1972	5	3	3	3	3	0	3	3	3	3	1	3	3	5	3	0	5	0	0	0	0	0
02307587 10J UPPER OLD TAMPA BAY POINT 2 NR TAMPA F										LAT=27 59 07 LONG=082 40 23					ESTUARY		STATE=12 COUNTY=103 DIST.=12				
1967	1	1	1	1	1	0	1	0	1	1	0	1	1	0	0	0	1	0	0	0	0	0
1968	1	1	1	1	1	0	1	0	1	1	0	1	0	0	0	0	1	0	0	0	0	0
02307670 10J UNNAMED LAKE AT SAFETY HARBOR FLA										LAT=27 58 48 LONG=082 43 14					LAKE/RESERVOIR		STATE=12 COUNTY=103 DIST.=12				
1965	1	1	1	1	0	0	0	0	1	0	0	0	0	0	0	0	1	0	0	0	0	0
02307675 10J UNNAMED LAKE NR COACHMAN FLA										LAT=27 58 51 LONG=082 42 44					LAKE/RESERVOIR		STATE=12 COUNTY=103 DIST.=12				
1965	1	1	1	1	0	0	0	0	1	0	0	0	0	0	0	0	1	0	0	0	0	0
02307676 10J ALLIGATOR CR NR SAFETY HARBOR FLA										LAT=27 58 43 LONG=082 41 32					STREAM		STATE=12 COUNTY=103 DIST.=12				
1964	1	1	1	1	1	0	1	0	1	1	0	1	0	0	0	0	1	0	0	0	0	0
1967	1	0	0	0	0	0	0	0	0	0	0	0	0	0	0	0	1	0	0	0	0	0
02307696 10J ALLIGATOR LAKE AT SAFETY HARBOR FLA										LAT=27 58 45 LONG=082 41 45					LAKE/RESERVOIR		STATE=12 COUNTY=103 DIST.=12				
1966	1	1	1	1	1	0	1	0	1	1	0	1	1	0	0	0	1	0	0	0	0	0
1967	1	1	1	1	1	0	1	0	1	1	0	1	1	0	0	0	1	0	0	0	0	0
02307697 10J ALLIGATOR CR AT SAFETY HARBOR FLA										LAT=27 58 45 LONG=082 41 45					STREAM		STATE=12 COUNTY=103 DIST.=12				
1966	4	1	1	1	1	0	1	0	3	1	0	1	1	0	0	0	1	0	0	0	0	0

WATER YEAR	NO. SAMPL	D.S.	HARD-NESS	MAJ-OR CAT-ICNS	SIL-ICA	ALU-MI-NUM	IRCN	MAN-GA-NESE	MAJ_OR AN-IONS	FLU-O-RIDE	CAR-BON	NI_TRO-GEN	PHOS_PHO-ROUS	D.O.	BOD	COD	PH	PES-TI-CIDES	RAD_IC-CHEM-ICAL	BIC-LOG-IC	SEDMT SUS	SEDMT BED
02307697 10J ALLIGATOR CR AT SAFETY HARBOR FLA LAT=27 58 45 LCNG=082 41 45 STREAM STATE=12 COUNTY=103 DIST.=12																						
1967	4	1	1	1	1	0	1	1	3	1	0	1	1	1	0	0	2	0	0	0	0	0
1968	4	1	1	1	1	0	1	1	2	1	0	1	1	1	0	0	1	0	0	0	0	0
1969	6	0	1	1	0	0	0	0	1	5	0	0	5	1	0	0	0	0	0	0	0	0
1970	2	1	1	1	1	0	0	0	2	1	0	1	1	0	0	0	1	0	0	0	0	0
1971	2	0	0	0	1	0	0	0	0	0	0	1	1	2	0	0	0	0	0	0	0	0
1972	7	0	0	0	1	0	0	0	1	0	2	1	1	4	2	0	1	0	0	0	0	0
02308293 10J L MAGGIORE AT ST PETERSBURG FLA LAT=27 44 32 LCNG=082 39 23 LAKE/RESERVOIR STATE=12 CCUNTY=103 DIST.=12																						
1965	1	1	1	1	1	0	1	0	1	1	0	1	0	0	0	0	1	0	0	0	0	0
1966	2	2	2	2	2	0	2	0	2	2	0	2	2	0	0	0	2	0	0	0	0	0
1967	1	1	1	1	1	0	1	0	1	1	0	1	1	0	0	0	1	0	0	0	0	0
02308858 10J LONG BAYOU AB NORTH DAM NR LARGO, FLA. LAT=27 53 10 LCNG=082 46 55 STREAM STATE=12 CCUNTY=103 DIST.=12																						
1968	1	1	1	1	1	0	1	1	1	1	0	1	1	1	0	0	1	0	0	0	0	0
02308888 10J SEMINOLE LK NR LARGO FLA LAT=27 50 20 LCNG=082 46 50 LAKE/RESERVOIR STATE=12 COUNTY=103 DIST.=12																						
1965	1	1	1	1	1	0	1	0	1	1	0	1	1	0	0	0	1	0	0	0	0	0
1966	1	1	1	1	1	0	1	0	1	1	0	1	1	0	0	0	1	0	0	0	0	0
1967	1	1	1	1	1	0	1	1	1	1	0	1	1	1	0	0	1	0	0	0	0	0
1968	1	1	1	1	1	0	1	1	1	1	0	1	1	1	0	0	1	0	0	0	0	0
1969	2	0	1	2	0	0	0	0	2	0	0	0	0	2	0	0	0	0	0	0	0	0
1970	2	2	2	2	2	0	0	0	2	2	0	2	2	0	0	0	2	0	0	0	0	0
02308889 10J SEMINOLE L OUTLET NR LARGO FLA LAT=27 50 20 LONG=082 46 50 STREAM STATE=12 CCUNTY=103 DIST.=12																						
1966	1	1	1	1	1	0	1	0	1	1	0	1	1	0	0	0	1	0	0	0	0	0
1967	1	1	1	1	1	0	1	1	1	1	0	1	1	1	0	0	1	0	0	0	0	0
1968	1	1	1	1	1	0	1	1	1	1	0	1	1	1	0	0	1	0	0	0	0	0
1970	1	1	1	1	1	0	0	0	1	1	0	1	1	0	0	0	1	0	0	0	0	0
1971	2	0	0	0	1	0	0	0	0	0	0	1	1	2	0	0	0	0	0	0	0	0
1972	1	0	0	0	0	0	0	0	0	0	1	0	0	0	0	0	0	0	0	0	0	0
02309011 10J UNAMED LAKE OLT AT ST PETERSBURG FLA LAT=27 47 54 LCNG=082 44 51 STREAM STATE=12 COUNTY=103 DIST.=12																						
1972	3	0	0	2	0	0	0	0	0	0	1	0	0	0	0	1	0	0	0	0	0	0
02309044 10J MCKAY CR AT WALSINGHAM RV NR INDIAN RK LAT=27 52 45 LCNG=082 48 35 STREAM STATE=12 CCUNTY=103 DIST.=12																						
1966	1	1	1	1	1	0	1	0	1	1	0	1	1	0	0	0	1	0	0	0	0	0

WATER YEAR	NO. SAMPL	D.S.	HARD-NESS	MAJ-OR CAT-IONS	SIL-ICA	ALU-MI-NUM	IRON	MAN-GA-NESE	MAJ_ OR AN-IONS	FLU-O-RIDE	CAR-BON	NI_ TRO-GEN	PHOS_ PHO-ROUS	D.O.	BOD	COD	PH	PES-TI-CIDES	RAD_ IC-CHEM-ICAL	BIO-LOG-IC	SUS	SEDMT BED
02309044 10J MCKAY CR AT WALSINGHAM RV NR INDIAN RK LAT=27 52 45 LONG=082 48 35 STREAM STATE=12 COUNTY=103 DIST.=12																						
1967	1	1	1	1	1	0	1	1	1	1	0	1	1	1	0	0	1	0	0	0	0	0
1968	1	1	1	1	1	0	1	1	1	1	0	1	1	1	0	0	1	0	0	0	0	0
1969	1	0	1	1	0	0	0	0	1	0	0	0	0	1	0	0	0	0	0	0	0	0
1970	1	1	1	1	1	0	0	0	1	1	0	1	1	0	0	0	1	0	0	0	0	0
02309059 10J MCKAY CR AT TAYLOR AVE RV AT LARGO FLA LAT=28 08 25 LONG=082 35 05 STREAM STATE=12 COUNTY=103 DIST.=12																						
1966	1	1	1	1	1	0	1	0	1	1	0	1	1	0	0	0	1	0	0	0	0	0
1967	1	1	1	1	1	0	1	1	1	1	0	1	1	1	0	0	1	0	0	0	0	0
1968	1	1	1	1	1	0	1	1	1	1	0	1	1	1	0	0	1	0	0	0	0	0
1969	1	0	1	1	0	0	0	0	1	0	0	0	0	1	0	0	0	0	0	0	0	0
02309258 10J STEVENSON CREEK AT CLEARWATER, FLA. LAT=27 58 19 LONG=082 46 54 STREAM STATE=12 COUNTY=103 DIST.=12																						
1968	1	1	1	1	1	0	1	1	1	1	0	1	1	1	0	0	1	0	0	0	0	0
1969	1	0	0	1	0	0	0	0	1	0	0	0	0	1	0	0	0	0	0	0	0	0
1970	1	1	1	1	1	0	0	0	1	1	0	1	1	0	0	0	1	0	0	0	0	0
1971	2	0	0	0	1	0	0	0	0	0	0	1	1	2	0	0	0	0	0	0	0	0
1972	1	0	0	0	0	0	0	0	0	0	1	0	0	0	0	0	0	0	0	0	0	0
02309421 10J CURLEW CR NR OZONA FLA LAT=28 02 24 LONG=082 44 51 STREAM STATE=12 COUNTY=103 DIST.=12																						
1965	1	1	1	1	1	0	1	0	1	1	0	1	0	0	0	0	1	0	0	0	0	0
1966	1	1	1	1	1	0	1	0	1	1	0	1	1	0	0	0	1	0	0	0	0	0
1967	1	1	1	1	1	0	1	1	1	1	0	1	1	1	0	0	1	0	0	0	0	0
1968	1	1	1	1	1	0	1	1	1	1	0	1	1	1	0	0	1	0	0	0	0	0
1969	1	0	0	1	0	0	0	0	1	0	0	0	0	1	0	0	0	0	0	0	0	0
1970	1	1	1	1	1	0	0	0	1	1	0	1	1	0	0	0	1	0	0	0	0	0
1971	2	0	0	0	1	0	0	0	0	0	0	1	1	2	0	0	0	0	0	0	0	0
1972	1	0	0	0	0	0	0	0	0	0	1	0	0	0	0	0	0	0	0	0	0	0
02309494 10J HEALTH SPRING NR OZONA, FLA. LAT=28 06 22 LONG=082 46 21 SPRING STATE=12 COUNTY=103 DIST.=12																						
1973	2	0	1	0	0	0	0	0	1	0	0	0	0	0	0	0	0	0	0	0	0	0
02309584 10J LAKE THOMAS AT DREXEL FLA LAT=28 14 14 LONG=082 28 08 LAKE/RESERVOIR STATE=12 COUNTY=101 DIST.=12																						
1965	1	1	1	1	0	0	0	0	1	0	0	0	0	0	0	0	1	0	0	0	0	0
1968	2	1	2	1	1	0	2	1	2	1	0	1	1	1	0	0	2	0	0	0	0	0
1969	2	2	2	2	2	1	2	1	2	2	0	2	1	0	0	0	2	0	0	0	0	0
1970	1	1	1	1	1	0	0	0	1	1	0	1	1	0	0	0	1	0	0	0	0	0

WATER YEAR	NO. SAMPL	D.S.	HARD-NESS	MAJ-OR CAT-IONS	SIL-ICA	ALU-MI-NUM	IRON	MAN-GA-NESE	MAJ_OR AN-IONS	FLU-O-RIDE	CAR-BON	NI_TRO-GEN	PHOS_PHO-ROUS	D.O.	BOD	COD	PH	PES-TI-CIDES	RAD_IO-CHEM-ICAL	BIO-LOG-IC	SEDMT SUS	SEDMT BED
02309648 10J ANCLOTE R NR FIVAY JUNCTION FLA. LAT=28 15 23 LONG=082 31 58 STREAM STATE=12 COUNTY=101 DIST.=12																						
1965	2	1	1	1	1	0	1	0	1	1	0	1	0	0	0	0	1	0	0	0	0	0
1966	1	1	1	1	1	0	1	0	1	1	0	1	1	0	0	0	1	0	0	0	0	0
02309814 10J CAMP LAKE NEAR DENHAM, FLA. LAT=28 11 03 LONG=082 29 26 LAKE/RESERVOIR STATE=12 COUNTY=101 DIST.=12																						
1968	1	1	1	1	1	0	1	1	1	1	0	1	1	1	0	0	1	0	0	0	0	0
1969	1	1	1	1	1	0	1	0	1	1	0	1	0	1	0	0	1	0	0	0	0	0
1970	1	1	1	1	1	0	0	0	1	1	0	1	1	0	0	0	1	0	0	0	0	0
1971	1	0	0	0	1	0	0	0	0	0	0	1	1	0	0	0	0	0	0	0	0	0
02309848 10J SOUTH BRANCH ANCLOTE RIVER NR ODESSA F LAT=28 11 08 LONG=082 33 13 STREAM STATE=12 COUNTY= DIST.=12																						
1971	1	1	0	0	1	0	1	0	1	1	0	1	1	0	0	0	1	0	0	0	0	0
1972	5	0	0	0	0	0	0	0	0	0	2	0	0	2	2	0	0	0	0	0	0	0
02309867 10J OSCEOLA LAKE NR LAKE FERN FLA LAT=28 10 15 LONG=082 35 15 LAKE/RESERVOIR STATE=12 COUNTY=057 DIST.=12																						
1965	1	1	1	1	0	0	0	0	1	0	0	0	0	0	0	0	1	0	0	0	0	0
02309872 10J PARKER LAKE NR ODESSA FLA LAT=28 10 33 LONG=082 34 38 LAKE/RESERVOIR STATE=12 COUNTY=101 DIST.=12																						
1970	1	1	1	1	1	0	0	0	1	1	0	1	1	0	0	0	1	0	0	0	0	0
02309900 10J SO BRANCH ANCLOTE R AT ODESSA FLA LAT=28 12 15 LONG=082 35 42 STREAM STATE=12 COUNTY=101 DIST.=12																						
1966	1	1	1	1	1	0	1	0	1	1	0	1	1	0	0	0	1	0	0	0	0	0
1971	1	1	1	0	1	0	1	0	1	1	0	1	1	0	0	0	1	0	0	0	0	0
02310000 10J ANCLOTE RIVER NEAR ELFERS, FLA. LAT=28 12 50 LONG=082 40 00 STREAM STATE=12 COUNTY=101 DIST.=12																						
1963	1	1	1	1	1	0	1	0	1	1	0	1	1	0	0	0	1	0	0	0	0	0
1964	4	4	4	4	4	0	4	0	4	4	0	4	2	0	0	0	4	0	0	0	0	0
1965	14	1	1	1	1	0	1	0	14	1	0	1	0	0	0	0	1	0	0	0	0	0
1966	1	1	1	1	1	0	1	1	1	1	0	1	1	0	0	0	1	0	0	0	0	0
1967	7	7	7	7	7	0	7	1	7	7	0	7	1	1	0	0	7	0	0	0	0	0
1968	5	3	3	3	3	0	3	1	3	3	0	5	4	1	0	0	3	0	0	0	0	0
1969	21	8	8	9	8	0	5	0	9	8	0	20	13	1	0	0	8	0	0	0	0	0
1970	20	10	10	10	10	0	1	1	10	10	0	20	15	0	1	0	10	0	0	0	0	0
1971	15	10	9	8	11	1	4	2	10	10	2	11	10	8	3	0	10	0	0	0	0	0
1972	17	5	5	5	9	0	3	3	5	5	2	9	9	17	3	0	7	0	0	0	0	0
1973	4	0	0	0	2	0	0	0	0	0	0	2	2	4	0	0	0	0	0	0	0	0

WATER YEAR	NC. SAMPL	D.S.	HARD-NESS	MAJ-OR CAT-IONS	SIL-ICA	ALU-MI-NUM	IRCN	MAN-GA-NESE	MAJ_OR AN-IONS	FLU-O-RIDE	CAR-BON	NI_TRO-GEN	PHOS_PHO-ROUS	D.O.	BOD	COD	PH	PES-TI-CIDES	RAD_IO-CHEM-ICAL	BIO-LOG-IC	SEDMT SUS	SEDMT BED
02310100 10J LAKE DAN NR ODESSA FLA LAT=28 10 00 LONG=082 38 55 LAKE/RESERVOIR STATE=12 COUNTY=101 DIST.=12																						
1965	1	1	1	1	0	0	0	0	1	0	0	0	0	0	0	0	1	0	0	0	0	0
1966	1	1	1	1	1	0	1	0	1	1	0	1	1	0	0	0	1	0	0	0	0	0
1967	1	1	1	1	1	0	1	1	1	1	0	1	1	1	0	0	1	0	0	0	0	0
1968	1	1	1	1	1	0	1	1	1	1	0	1	1	1	0	0	1	0	0	0	0	0
1969	1	0	1	1	0	0	0	0	1	0	0	0	0	1	0	0	0	0	0	0	0	0
1970	1	1	1	1	1	0	0	0	1	1	0	1	0	0	0	0	1	0	0	0	0	0
1971	2	0	0	0	1	0	0	0	0	0	0	1	1	2	0	0	0	0	0	0	0	0
02310150 10J HOLLIN CREEK TRIB NR TARPON SPRINGS FL LAT=28 09 48 LONG=082 42 46 STREAM STATE=12 COUNTY=103 DIST.=12																						
1970	1	1	1	1	1	0	0	0	1	1	0	1	1	0	0	0	1	0	0	0	0	0
1971	2	0	0	0	1	0	0	0	0	0	0	1	1	2	0	0	0	0	0	0	0	0
1972	5	0	0	0	0	0	0	0	0	0	2	0	0	4	1	0	0	0	0	0	0	0
1973	2	0	0	0	1	0	0	0	0	0	1	1	1	2	0	0	0	0	0	0	0	0
02310155 10J SALT LAKE AT TARPON SPGS FLA LAT=28 09 40 LONG=082 43 45 LAKE/RESERVOIR STATE=12 COUNTY=103 DIST.=12																						
1965	1	1	1	1	0	0	0	0	1	0	0	0	0	0	0	0	1	0	0	0	0	0
02310166 10J ANCLOTE RIVER NEAR TARPON SPRINGS FLA LAT=28 09 24 LONG=082 44 49 STREAM STATE=12 COUNTY=103 DIST.=12																						
1969	2	0	0	0	0	0	0	0	2	0	0	0	0	0	0	0	2	0	0	0	0	0
1970	1	1	1	1	1	0	0	0	1	1	0	1	1	0	0	0	1	0	0	0	0	0
1971	2	0	0	0	1	0	0	0	0	0	0	1	1	0	0	0	0	0	0	0	0	0
02310200 10J SPRING BAYOU NR TARPON SPRINGS FLA LAT=28 08 45 LONG=082 45 30 ESTUARY STATE=12 COUNTY=103 DIST.=12																						
1966	1	1	1	1	1	0	1	0	1	1	0	1	1	0	0	0	1	0	0	0	0	0
1967	1	1	1	1	1	0	1	1	1	1	0	1	1	1	0	0	1	0	0	0	0	0
1968	1	1	1	1	1	0	1	1	1	1	0	1	1	1	0	0	1	0	0	0	0	0
1969	1	0	1	1	0	0	0	0	1	0	0	0	0	1	0	0	0	0	0	0	0	0
1970	1	1	1	1	1	0	0	0	1	1	0	1	1	0	0	0	1	0	0	0	0	0
1971	2	0	0	0	1	0	0	0	0	0	0	1	1	0	0	0	0	0	0	0	0	0
02310209 10H LAKE BONNIE NEAR BROOKSVILLE FLA LAT=28 32 20 LONG=082 24 55 STREAM STATE=12 COUNTY= DIST.=12																						
1969	1	1	1	1	1	1	1	1	1	1	0	1	1	0	0	0	1	0	0	0	0	0
02310210 10J HORSE L NR BROOKSVILLE FLA LAT=28 32 15 LONG=082 25 19 LAKE/RESERVOIR STATE=12 COUNTY=053 DIST.=12																						
1965	1	1	1	1	1	0	1	0	1	1	0	1	0	0	0	0	1	0	0	0	0	0
1966	1	1	1	1	1	0	1	0	1	1	0	1	1	0	0	0	1	0	0	0	0	0
1969	1	0	1	1	1	1	1	1	1	1	0	1	1	0	0	0	1	0	0	0	0	0

WATER YEAR	NO. SAMPL	D.S.	HARD-NESS	MAJ-OR CAT-IONS	SIL-ICA	ALU-MI-NUM	IRON	MAN-GA-NESE	MAJ_OR AN-IONS	FLU-O-RIDE	CAR-BON	NI_TRC-GEN	PHOS_PHO-ROUS	D.O.	BOD	COD	PH	PES-TI-CIDES	RAC_IC-CHEM-ICAL	BIC-LOG-IC	SUS	SEDMT	BED
02310220 10J NEFF LAKE NR BROOKSVILLE FLA LAT=28 28 44 LCNG=082 19 14 LAKE/RESERVOIR STATE=12 COUNTY=053 DIST.=12																							
1966	1	1	1	1	1	0	1	0	1	1	0	1	1	0	0	0	1	0	0	0	0	0	
1968	1	0	1	0	0	0	1	0	1	0	0	0	0	0	0	0	1	0	0	0	0	0	
1969	2	2	2	2	2	0	2	0	2	2	0	2	0	1	0	0	2	0	0	0	0	0	
1970	1	1	1	1	1	0	0	0	1	1	0	1	1	1	0	0	1	0	0	0	0	0	
1971	2	0	0	0	1	0	0	0	0	0	0	1	1	2	0	0	0	0	0	0	0	0	
02310223 10H SPARKMAN LAKE NEAR SPRING LAKE, FLA. LAT=28 27 55 LCNG=082 21 52 LAKE/RESERVOIR STATE=12 CCUNTY=053 DIST.=12																							
1969	1	1	1	1	1	0	1	0	1	1	0	1	0	0	0	0	1	0	0	0	0	0	
02310227 10J CREWS LAKE (NORTH) NEAR LOYCE FLA LAT=28 24 04 LCNG=082 30 13 LAKE/RESERVOIR STATE=12 COUNTY=101 DIST.=12																							
1965	1	1	1	1	1	0	1	0	1	1	0	1	0	0	0	0	1	0	0	0	0	0	
1966	1	1	1	1	1	0	1	0	1	1	0	1	1	0	0	0	1	0	0	0	0	0	
1967	1	1	1	1	1	0	1	1	1	1	0	1	1	1	0	0	1	0	0	0	0	0	
1968	1	1	1	1	1	0	1	1	1	1	0	1	1	0	0	0	1	0	0	0	0	0	
02310228 10J GCOSE LAKE NEAR LOYCE, FLA. LAT=28 21 25 LONG=082 28 05 LAKE/RESERVOIR STATE=12 CCUNTY=101 DIST.=12																							
1968	1	0	1	0	0	0	1	0	1	0	0	0	0	0	0	0	1	0	0	0	0	0	
1969	1	1	1	1	1	1	1	1	1	1	0	1	1	0	0	0	1	0	0	0	0	0	
02310229 10J LAKE Y NR EHREN, FLA. LAT=28 19 05 LCNG=082 26 50 LAKE/RESERVOIR STATE=12 CCUNTY=101 DIST.=12																							
1968	1	0	1	0	0	0	1	0	1	0	0	0	0	0	0	0	1	0	0	0	0	0	
1969	1	1	1	1	1	0	1	0	1	1	0	1	0	0	0	0	1	0	0	0	0	0	
02310230 10J LAKE 10LA NR SAN ANTCNIO FLA LAT=28 23 28 LCNG=082 17 54 LAKE/RESERVOIR STATE=12 CCUNTY=101 DIST.=12																							
1965	1	1	1	1	0	0	0	0	1	0	0	0	0	0	0	0	1	0	0	0	0	0	
1966	1	1	1	1	1	0	1	0	1	1	0	1	1	0	0	0	1	0	0	0	0	0	
1968	2	1	2	1	1	0	2	1	2	1	0	1	1	1	0	0	2	0	0	0	0	0	
1969	2	2	2	2	2	1	2	1	2	2	0	2	1	1	0	0	2	0	0	0	0	0	
1970	2	1	1	1	1	0	0	0	1	1	0	1	1	2	0	0	1	0	0	0	0	0	
1971	2	0	0	0	1	0	0	0	0	0	0	1	1	2	0	0	0	0	0	0	0	0	
02310231 10J MOODY LAKE NEAR SAN ANTONIO, FLA. LAT=28 24 44 LCNG=082 18 07 LAKE/RESERVOIR STATE=12 CCUNTY=101 DIST.=12																							
1969	1	1	1	1	1	0	1	0	1	1	0	1	1	0	0	0	1	0	0	0	0	0	
02310232 10J HANCOCK LAKE NEAR DIXIE, FLA. LAT=28 26 00 LCNG=082 19 55 LAKE/RESERVOIR STATE=12 CCUNTY=101 DIST.=12																							
1968	1	0	1	0	0	0	1	0	1	0	0	0	0	0	0	0	1	0	0	0	0	0	
1969	1	1	1	1	1	1	1	1	1	1	0	1	1	0	0	0	1	0	0	0	0	0	

WATER YEAR	NO. SAMPL	D.S.	HARD-NESS	MAJ-OR CAT-IONS	SIL-ICA	ALU-MI-NUM	IRON	MAN-GA-NESE	MAJ_OR AN-IONS	FLU-O-RIDE	CAR-BON	NI_TRO-GEN	PHOS_PHO-ROUS	D.O.	BOD	COD	PH	PES-TI-CIDES	RAD_IO-CHEM-ICAL	BIO-LOG-IC	SEDMT SUS	SEDMT BED
02310240 10J JUMPING GULLY NR LOYCE FLA										LAT=28 23 05 LONG=082 29 22					STREAM		STATE=12 COUNTY=101 DIST.=12					
1964	1	1	1	1	1	0	1	0	1	1	0	1	0	0	0	0	1	0	0	0	0	0
1965	1	1	1	1	1	0	1	0	1	1	0	1	0	0	0	0	1	0	0	0	0	0
1966	1	1	1	1	1	0	1	0	1	1	0	1	1	0	0	0	1	0	0	0	0	0
1967	1	1	1	1	1	0	1	1	1	1	0	1	1	1	0	0	1	0	0	0	0	0
1968	1	1	1	1	1	0	1	1	1	1	0	1	1	1	0	0	1	0	0	0	0	0
1969	1	0	1	1	0	0	0	0	1	0	0	0	0	1	0	0	0	0	0	0	0	0
1970	2	2	2	2	2	0	0	0	2	2	0	2	2	0	0	0	2	0	0	0	0	0
1972	3	0	0	0	0	0	0	0	0	0	1	0	0	0	1	0	0	0	0	0	0	0
02310260 10J CREWS LAKE (SOUTH) NEAR LOYCE FLA										LAT=28 23 30 LONG=082 30 40 LAKE/RESERVOIR							STATE=12 COUNTY=101 DIST.=12					
1968	1	0	1	0	0	0	1	0	1	0	0	0	0	0	0	0	1	0	0	0	0	0
1969	3	1	3	3	1	1	1	1	3	1	0	1	1	2	0	0	1	0	0	0	0	0
02310280 10J PITHLACHASCOTEE R NR FIVAY JCT FLA										LAT=28 19 44 LONG=082 32 13					STREAM		STATE=12 COUNTY=101 DIST.=12					
1964	1	1	1	1	1	0	1	0	1	1	0	1	0	0	0	0	1	0	0	0	0	0
1966	1	1	1	1	1	0	1	0	1	1	0	1	1	0	0	0	1	0	0	0	0	0
1967	1	1	1	1	1	0	1	1	1	1	0	1	1	0	0	0	1	0	0	0	0	0
1968	1	1	1	1	1	0	1	1	1	1	0	1	1	0	0	0	1	0	0	0	0	0
1969	1	0	0	1	0	0	0	0	1	0	0	0	0	1	0	0	0	0	0	0	0	0
1970	2	2	2	2	2	0	0	0	2	2	0	2	2	0	0	0	2	0	0	0	0	0
1971	4	2	1	0	3	0	2	0	2	2	0	3	3	2	0	0	2	0	0	0	0	0
1972	3	0	0	0	0	0	0	0	0	0	1	0	0	2	1	0	0	0	0	0	0	0
02310282 10J LAKE PIERCE AT FIVAY JUNCTION, FLA.										LAT=28 19 15 LONG=082 30 45 LAKE/RESERVOIR							STATE=12 COUNTY=101 DIST.=12					
1968	1	0	1	0	0	0	1	0	1	0	0	0	0	0	0	0	1	0	0	0	0	0
1969	1	1	1	1	1	1	1	1	1	1	0	1	1	0	0	0	1	0	0	0	0	0
02310285 10J FIVEMILE CR NR FIVAY JCT FLA										LAT=28 17 20 LONG=082 31 50					STREAM		STATE=12 COUNTY=101 DIST.=12					
1965	1	1	1	1	1	0	1	0	1	1	0	1	0	0	0	0	1	0	0	0	0	0
1966	1	1	1	1	1	0	1	0	1	1	0	1	1	0	0	0	1	0	0	0	0	0
02310290 10J MOON LAKE NR NEW PORT RICHEY FLA										LAT=28 17 15 LONG=082 36 49 LAKE/RESERVOIR							STATE=12 COUNTY=101 DIST.=12					
1965	2	2	2	2	1	0	1	0	2	1	0	1	0	0	0	0	2	0	0	0	0	0
1966	2	2	2	2	2	0	2	0	2	2	0	2	2	0	0	0	2	0	0	0	0	0
1967	2	2	2	2	2	0	2	1	2	2	0	2	2	1	0	0	2	0	0	0	0	0
1968	1	1	1	1	1	0	1	1	1	1	0	1	1	1	0	0	1	0	0	0	0	0
1969	1	0	0	1	0	0	0	0	1	0	0	0	0	1	0	0	0	0	0	0	0	0

WATER YEAR	NO. SAMPL	D.S.	HARD-NESS	MAJ-OR CAT-IONS	SIL-ICA	ALU-MI-NUM	IRON	MAN-GA-NESE	MAJ-OR AN-IONS	FLU-O-RIDE	CAR-BON	NI-TRO-GEN	PHOS-PHO-ROUS	D.O.	BOD	COD	PH	PES-TI-CIDES	RAD-IO-CHEM-ICAL	BIO-LOG-IC	SEDMT SUS	SEDMT BED
02310300 10J PITHLACHASCOTEE R NR NEWPORT RICHEY FL LAT=28 15 19 LONG=082 39 37 STREAM STATE=12 COUNTY=101 DIST.=12																						
1964	3	3	3	3	3	0	3	0	3	3	0	3	0	0	0	0	3	0	0	0	0	0
1965	1	1	1	1	1	0	1	0	1	1	0	1	0	0	0	0	1	0	0	0	0	0
1966	1	1	1	1	1	0	1	0	1	1	0	1	1	0	0	0	1	0	0	0	0	0
1968	3	3	3	3	3	0	3	1	3	3	0	3	2	1	0	0	3	0	0	0	0	0
1969	7	6	7	7	6	0	4	0	7	6	0	6	0	1	0	0	6	0	0	0	0	0
1970	5	5	5	5	5	0	1	1	5	5	0	5	1	0	1	0	5	0	0	0	0	0
1971	4	2	1	0	3	0	2	0	2	2	0	3	3	0	0	0	2	0	0	0	0	0
1972	2	1	1	1	1	0	1	1	1	1	1	1	1	2	1	0	1	0	0	0	0	0
02310305 10J PITHLACHASCOTEE R NR RICHEY LKS FLA LAT=28 14 14 LONG=082 41 38 STREAM STATE=12 COUNTY=101 DIST.=12																						
1964	4	4	4	4	4	0	4	0	4	4	0	4	2	0	0	0	4	0	0	0	0	0
1967	6	6	6	6	6	0	6	0	6	6	0	6	0	0	0	0	6	0	0	0	0	0
1968	1	0	0	0	0	0	0	0	0	0	0	1	1	0	0	0	0	0	0	0	0	0
1969	12	0	0	0	0	0	0	0	0	0	0	11	12	0	0	0	0	0	0	0	0	0
1970	16	6	6	6	6	0	0	0	6	6	0	16	12	1	0	0	6	0	0	0	0	0
1971	17	5	5	5	9	1	2	2	5	5	3	11	10	7	2	0	8	2	0	0	0	0
1972	16	3	3	3	9	0	3	3	3	3	2	9	8	16	3	0	5	0	0	0	0	0
02310307 10J PITHLACHASCOTEE RIVER AT NEWPORT RICHE LAT=28 14 24 LONG=082 43 12 STREAM STATE=12 COUNTY=101 DIST.=12																						
1970	1	1	1	1	1	0	0	0	1	1	0	1	1	0	0	0	1	0	0	0	0	0
1971	1	0	0	0	0	0	0	0	0	0	0	0	0	0	0	0	0	1	0	0	0	0
02310309 10J UNNAMED LAKE NR NEW PORT RICHEY FLA LAT=28 15 53 LONG=082 40 30 LAKE/RESERVOIR STATE=12 COUNTY=101 DIST.=12																						
1965	1	1	1	1	0	0	0	0	1	0	0	0	0	0	0	0	1	0	0	0	0	0
02310310 10J PITHLACHASCOTEE RIVER AT PORT RICHEY F LAT=28 16 10 LONG=082 43 36 STREAM STATE=12 COUNTY=101 DIST.=12																						
1970	1	1	1	1	1	0	0	0	1	1	0	1	1	0	0	0	1	0	0	0	0	0
1971	3	1	0	0	1	0	0	0	1	0	0	1	1	0	0	0	1	0	0	0	0	0
02310315 10J SALT SPRINGS NR PORT RICHEY FLA LAT=28 17 33 LONG=082 43 06 SPRING STATE=12 COUNTY=101 DIST.=12																						
1966	1	0	0	0	0	0	0	0	1	0	0	0	0	0	0	0	0	0	0	0	0	0
1973	2	0	1	0	0	0	0	0	1	0	0	0	0	0	0	0	0	0	0	0	0	0
02310350 10J BEAR CREEK NR HUDSON FLA LAT=28 19 10 LONG=082 39 06 STREAM STATE=12 COUNTY=101 DIST.=12																						
1965	1	1	1	1	1	0	1	0	1	1	0	1	0	0	0	0	1	0	0	0	0	0
1966	1	1	1	1	1	0	1	0	1	1	0	1	1	0	0	0	1	0	0	0	0	0
1967	1	1	1	1	1	0	1	1	1	1	0	1	1	1	0	0	1	0	0	0	0	0

WATER YEAR	NO. SAMPL	D.S.	HARD-NESS	MAJ-OR CAT-ICNS	SIL-ICA	ALU-MI-NUM	IRCN	MAN-GA-NESE	MAJ_OR AN-IONS	FLU-O-RIDE	CAR-BON	NI_TRO-GEN	PHOS_PHO-ROUS	D.O.	BOD	COD	PH	PES-TI-CIDES	RAD_IC-CHEM-ICAL	BIO-LOG-IC	SEDMT SUS	SEDMT BED
02310350 10J BEAR CREEK NR HUDSON FLA LAT=28 19 10 LONG=082 39 06 STREAM STATE=12 COUNTY=101 DIST.=12																						
1968	1	1	1	1	1	0	1	1	1	1	0	1	1	1	0	0	1	0	0	0	0	0
1969	2	1	1	2	1	0	0	0	2	1	0	1	0	1	0	0	1	0	0	0	0	0
1970	1	1	1	1	1	0	0	0	1	1	0	1	1	0	0	0	1	0	0	0	0	0
02310352 10J BEAR CR. AT PLAZA DR. NR. HUDSON, FLA. LAT=28 19 38 LONG=082 39 59 STREAM STATE=12 COUNTY=101 DIST.=12																						
1971	2	0	0	0	1	0	0	0	0	0	0	1	1	2	0	0	0	0	0	0	0	0
1972	4	0	0	0	0	0	0	0	0	0	2	0	0	3	2	0	0	0	0	0	0	0
02310355 10J BEAR CR BL BEAR SINK NR HUDSON FLA LAT=28 19 50 LONG=082 40 22 STREAM STATE=12 COUNTY=101 DIST.=12																						
1966	1	1	1	1	1	0	1	0	1	1	0	1	1	0	0	0	1	0	0	0	0	0
1967	1	1	1	1	1	0	1	1	1	1	0	1	1	0	0	0	1	0	0	0	0	0
1968	1	1	1	1	1	0	1	1	1	1	0	1	1	0	0	0	1	0	0	0	0	0
1969	1	0	0	1	0	0	0	0	1	0	0	0	0	1	0	0	0	0	0	0	0	0
02310364 10J FPIERSON LAKE NR BAYONET POINT FLA LAT=28 20 05 LONG=082 38 38 LAKE/RESERVOIR STATE=12 COUNTY=101 DIST.=12																						
1965	1	1	1	1	0	0	0	0	1	0	0	0	0	0	0	0	1	0	0	0	0	0
02310370 10J HORSE SHOE SPGS NR HUDSON FLA LAT=28 23 50 LONG=082 41 21 SPRING STATE=12 COUNTY=101 DIST.=12																						
1964	1	1	1	1	1	0	1	0	1	1	0	1	0	0	0	0	1	0	0	0	0	0
1973	2	0	1	0	0	0	0	0	1	0	0	0	0	0	0	0	0	0	0	0	0	0
02310373 10J UNNAMED SPRINGS NEAR ARIPEKA FLA LAT=28 23 52 LONG=082 40 27 SPRING STATE=12 COUNTY=101 DIST.=12																						
1969	3	3	3	3	3	0	2	0	3	3	0	3	0	1	0	0	3	0	0	0	0	0
1970	6	4	4	4	4	0	0	0	4	4	0	6	3	1	0	0	4	0	0	0	0	0
02310380 10J BOAT SPRINGS AT ARIPEKA FLA LAT=28 26 21 LONG=082 39 29 SPRING STATE=12 COUNTY=101 DIST.=12																						
1964	1	1	1	1	1	0	1	0	1	1	0	1	0	0	0	0	1	0	0	0	0	0
1965	1	1	1	1	1	0	1	0	1	1	0	1	0	0	0	0	1	0	0	0	0	0
02310400 10J HUNTERS LAKE NR ARIPEKA FLA LAT=28 26 40 LONG=082 37 40 LAKE/RESERVOIR STATE=12 COUNTY=053 DIST.=12																						
1965	1	1	1	1	1	0	1	0	1	1	0	0	0	0	0	0	1	0	0	0	0	0
1966	1	1	1	1	1	0	1	0	1	1	0	1	1	0	0	0	1	0	0	0	0	0
02310405 10J BOBHILL SPGS NR ARIPEKA FLA LAT=28 26 07 LONG=082 38 24 SPRING STATE=12 COUNTY=101 DIST.=12																						
1964	1	1	1	1	1	0	1	0	1	1	0	1	0	0	0	0	1	0	0	0	0	0
1965	3	3	3	3	3	0	3	0	3	3	0	3	0	0	0	0	3	0	0	0	0	0
1973	2	0	1	0	0	0	0	0	1	0	0	0	0	0	0	0	0	0	0	0	0	0

WATER YEAR	NC. SAMPL	D.S.	HARD-NESS	MAJ-OR CAT-IONS	SIL-ICA	ALU-MI-NUM	IRON	MAN-GA-NESE	MAJ_OR AN-IONS	FLU-O-RIDE	CAR-BON	NI_TRO-GEN	PHOS_PHO-ROUS	D.O.	BOD	COD	PH	PES-TI-CIDES	RAD_IO-CHEM-ICAL	BIO-LOG-IC	SEDMT SUS	SEDMT BED
02310410 10J MAGNOLIA SPGS RUN AT ARIPEKA FLA LAT=28 25 28 LONG=082 39 26 SPRING STATE=12 COUNTY=101 DIST.=12																						
1964	2	2	2	2	2	0	1	0	2	2	0	2	0	0	0	0	2	0	0	0	0	0
1965	3	3	3	3	3	0	3	0	3	3	0	3	0	0	0	0	3	0	0	0	0	0
1973	2	0	1	0	0	0	0	0	1	0	0	0	0	0	0	0	0	0	0	0	0	0
02310434 10J UNNAMED LAKE NR LOYCE FLA LAT=28 26 00 LONG=082 33 01 LAKE/RESERVOIR STATE=12 COUNTY=101 DIST.=12																						
1965	1	1	1	1	0	0	0	0	1	0	0	0	0	0	0	0	1	0	0	0	0	0
02310449 10J HOG POND NR ARIPEKA FLA LAT=28 27 30 LONG=082 36 20 LAKE/RESERVOIR STATE=12 COUNTY=053 DIST.=12																						
1965	1	1	1	1	0	0	0	0	1	0	0	0	0	0	0	0	1	0	0	0	0	0
02310490 10J WEEKIWACHEE PRAIRIE L NR WEEKI SPGS FL LAT=28 28 35 LONG=082 34 20 LAKE/RESERVOIR STATE=12 COUNTY=053 DIST.=12																						
1965	1	1	1	1	0	0	0	0	1	0	0	0	0	0	0	0	1	0	0	0	0	0
02310493 10J UNNAMED LAKE NR WEEKIWACHEE SPGS FLA LAT=28 30 57 LONG=082 32 05 LAKE/RESERVOIR STATE=12 COUNTY=053 DIST.=12																						
1965	1	1	1	0	0	0	0	0	1	0	0	0	0	0	0	0	1	0	0	0	0	0
02310500 10J WEEKIWACHEE SPRINGS NR BROOKSVILLE FLA LAT=28 31 00 LONG=082 34 25 SPRING STATE=12 COUNTY=053 DIST.=12																						
1964	2	2	2	2	2	0	2	0	2	2	0	2	0	0	0	0	2	0	0	0	0	0
1965	2	1	1	1	1	0	1	0	2	1	0	1	0	0	0	0	1	0	0	0	0	0
1966	1	1	1	1	1	0	1	0	1	1	0	1	1	0	0	0	1	0	0	0	0	0
1968	1	1	1	1	1	0	1	1	1	1	0	1	1	1	0	0	1	0	0	0	0	0
1969	2	2	2	2	2	0	2	0	2	2	0	2	0	2	0	0	2	0	0	0	0	0
1970	3	1	1	1	1	0	1	1	1	1	0	3	3	1	0	0	1	0	0	0	0	0
1971	15	2	2	2	7	1	2	2	2	2	2	8	8	11	1	0	3	0	0	0	0	0
1972	18	3	3	3	9	0	3	3	3	3	2	9	8	15	3	0	5	1	0	0	0	0
1973	2	0	0	0	1	0	0	0	0	0	0	1	1	2	0	0	0	0	0	0	0	0
02310505 10J LITTLE SPRINGS NR BROOKSVILLE FLA LAT=28 30 49 LONG=082 34 51 SPRING STATE=12 COUNTY=053 DIST.=12																						
1964	1	1	1	1	1	0	1	0	1	1	0	1	0	0	0	0	1	0	0	0	0	0
1965	3	3	3	3	3	0	3	0	3	3	0	3	0	0	0	0	3	0	0	0	0	0
1973	2	0	1	0	0	0	0	0	1	0	0	0	0	0	0	0	0	0	0	0	0	0
02310520 10J HIGHLAND LK NR BROOKSVILLE FLA LAT=28 32 50 LONG=082 33 48 LAKE/RESERVOIR STATE=12 COUNTY=053 DIST.=12																						
1965	1	1	1	1	1	0	1	0	1	1	0	1	0	0	0	0	1	0	0	0	0	0
1966	1	1	1	1	1	0	1	0	1	1	0	1	1	0	0	0	1	0	0	0	0	0

WATER YEAR	NO. SAMPL	D.S.	HARD-NESS	MAJ-OR CAT-IONS	SIL-ICA	ALU-MI-NUM	IRON	MAN-GA-NESE	MAJ_OR AN-IONS	FLU-O-RIDE	CAR-BON	NI_TRO-GEN	PHOS_PHO-ROUS	D.O.	BOD	COD	PH	PES-TI-CIDES	RAD_IO-CHEM-ICAL	BIO-LOG-IC	SEDMT SUS	SEDMT BED
02310532 10J GREAR HOPE POND NR WEEKIWACHEE SPGS FL LAT=28 31 55 LONG=082 34 15 LAKE/RESERVOIR STATE=12 COUNTY=053 DIST.=12																						
1965	1	1	1	1	0	0	0	0	1	0	0	0	0	0	0	0	1	0	0	0	0	0
02310550 10J WEEKIWACHEE R NR BAYPORT FLA LAT=28 31 56 LONG=082 37 38 STREAM STATE=12 COUNTY=053 DIST.=12																						
1966	1	1	1	1	1	0	1	0	1	1	0	1	1	0	0	0	1	0	0	0	0	0
1971	2	0	0	0	1	0	0	0	0	0	0	1	1	2	0	0	0	0	0	0	0	0
02310562 10J SALT SPRINGS NR BAYPORT FLA LAT=28 32 45 LONG=082 37 10 SPRING STATE=12 COUNTY=053 DIST.=12																						
1964	1	1	1	1	1	0	1	0	1	1	0	1	0	0	0	0	1	0	0	0	0	0
1965	2	1	2	2	2	0	2	0	2	2	0	2	0	0	0	0	2	0	0	0	0	0
1973	2	0	1	0	0	0	0	0	1	0	0	0	0	0	0	0	0	0	0	0	0	0
02310600 10J GULF OF MEXICO NR BAYPORT FLA LAT=28 32 00 LONG=082 39 01 ESTUARY STATE=12 COUNTY=053 DIST.=12																						
1966	1	1	1	1	1	0	1	0	1	1	0	1	1	0	0	0	1	0	0	0	0	0
1968	1	1	1	1	1	0	1	1	1	1	0	1	1	1	0	0	1	0	0	0	0	0
1969	1	1	1	1	1	0	1	0	1	1	0	1	0	1	0	0	1	0	0	0	0	0
1970	2	1	1	1	1	0	0	0	1	1	0	1	1	2	0	0	1	0	0	0	0	0
1971	2	0	0	0	1	0	0	0	0	0	0	1	1	2	0	0	0	0	0	0	0	0
02310616 LAT= LONG= STREAM STATE=12 COUNTY= DIST.=12																						
1965	1	1	1	1	1	0	1	0	1	1	0	1	0	0	0	0	1	0	0	0	0	0
02310622 10J SPRINGLAKE PRAIRIE NR BROOKSVILLE FLA LAT=28 39 25 LONG=082 22 05 LAKE/RESERVOIR STATE=12 COUNTY=053 DIST.=12																						
1965	1	1	1	1	0	0	0	0	1	0	0	0	0	0	0	0	1	0	0	0	0	0
02310624 10J SAND POINT POND NEAR BROOKSVILLE, FLA. LAT=28 40 27 LONG=082 25 12 LAKE/RESERVOIR STATE=12 COUNTY=053 DIST.=12																						
1969	1	1	1	1	1	0	1	0	1	1	0	1	0	0	0	0	1	0	0	0	0	0
02310648 10J LITTLE CHASSAHOWITZKA SPG AT CHASSA FL LAT=28 42 55 LONG=082 34 32 SPRING STATE=12 COUNTY=017 DIST.=12																						
1964	1	1	1	1	1	0	1	0	1	1	0	1	0	0	0	0	1	0	0	0	0	0
02310649 10J CHASSAHOWITZKA SPRINGS NR HOMOSASS FL LAT=28 42 55 LONG=082 34 32 STREAM STATE=12 COUNTY=017 DIST.=12																						
1970	10	0	0	0	0	0	0	0	0	0	0	10	10	0	0	0	0	0	0	0	0	0
1973	2	1	1	1	1	0	0	0	1	1	0	1	0	0	0	0	1	0	0	0	0	0
02310650 10J CHASSAHOWITZKA R NR HOMOSASSA FLA LAT=28 42 54 LONG=082 34 38 STREAM STATE=12 COUNTY=017 DIST.=12																						
1964	1	1	1	1	1	0	1	0	1	1	0	1	0	0	0	0	1	0	0	0	0	0

WATER YEAR	NO. SAMPL	D.S.	HARD-NESS	MAJ-CR CAT-ICNS	SIL-ICA	ALU-MI-NUM	IRON	MAN-GA-NESE	MAJ_OR AN-IONS	FLU-O-RIDE	CAR-BON	NI_TRO-GEN	PHOS_PHO-ROUS	D.O.	BOD	COD	PH	PES-TI-CIDES	RAD_IC-CHEM-ICAL	BIO-LOG-IC	SEDMT SUS	SEDMT BED
02310650 10J CHASSAHOWITZKA R NR HOMOSASSA FLA										LAT=28 42 54 LONG=082 34 38					STREAM		STATE=12 COUNTY=017 DIST.=12				
1967	2	3	3	3	3	0	0	0	3	3	0	2	0	0	0	0	3	0	0	0	0	0
1968	1	1	1	1	1	0	1	1	1	1	0	1	1	1	0	0	1	0	0	0	0	0
1969	15	3	3	3	3	0	1	0	3	3	0	14	12	1	0	0	2	0	0	0	0	0
1970	16	6	6	6	7	1	2	2	6	6	1	15	11	1	1	0	6	0	0	0	0	0
1971	13	1	1	1	6	0	1	1	1	1	1	7	7	10	1	0	2	0	0	0	0	0
1972	19	3	3	3	10	0	3	3	3	3	2	10	10	17	3	0	5	0	0	0	0	0
02310652 10J CRAB CREEK NR CHASSAHOWITZKA FLA										LAT=28 43 00 LONG=082 34 34					STREAM		STATE=12 COUNTY=017 DIST.=12				
1965	3	3	3	3	3	0	3	0	3	3	0	3	0	0	0	0	3	0	0	0	0	0
02310656 10J BAIRD CR NR HOMOSASSA FLA										LAT=28 42 50 LONG=082 35 04					STREAM		STATE=12 COUNTY=017 DIST.=12				
1965	3	3	3	3	3	0	3	0	3	3	0	3	0	0	0	0	3	0	0	0	0	0
02310660 10J RUTH SPGS RUN NR HOMOSASSA FLA										LAT=28 43 54 LONG=082 35 48					SPRING		STATE=12 COUNTY=017 DIST.=12				
1964	1	1	1	1	1	0	1	0	1	1	0	1	0	0	0	0	1	0	0	0	0	0
1965	1	1	1	1	1	0	1	0	1	1	0	1	0	0	0	0	1	0	0	0	0	0
1973	2	0	1	0	0	0	0	0	1	0	0	0	0	0	0	0	0	0	0	0	0	0
02310662 10J POTTER CR NR HOMOSASSA FLA										LAT=28 43 30 LONG=082 35 50					STREAM		STATE=12 COUNTY=017 DIST.=12				
1964	1	1	1	1	1	0	1	0	1	1	0	1	0	0	0	0	1	0	0	0	0	0
1965	2	2	2	2	2	0	2	0	2	2	0	2	0	0	0	0	2	0	0	0	0	0
02310666 10J CRAWFORD CR NR HOMOSASSA FLA										LAT=28 41 34 LONG=082 35 47					STREAM		STATE=12 COUNTY=053 DIST.=12				
1964	1	1	1	1	1	0	0	0	1	1	0	1	0	0	0	0	1	0	0	0	0	0
02310668 10J CRAWFORD CR TRIB NR BAYPORT FLA										LAT=28 41 12 LONG=082 36 10					STREAM		STATE=12 COUNTY=053 DIST.=12				
1964	1	1	1	1	1	0	0	0	1	1	0	1	0	0	0	0	1	0	0	0	0	0
02310670 10J RYLE CR NR BAYPORT FLA										LAT=28 41 13 LONG=082 36 50					STREAM		STATE=12 COUNTY=053 DIST.=12				
1964	1	1	1	1	1	0	1	0	1	1	0	1	0	0	0	0	1	0	0	0	0	0
02310672 10J RYLE CR NR HOMOSASSA FLA										LAT=28 41 16 LONG=082 36 41					STREAM		STATE=12 COUNTY=053 DIST.=12				
1965	1	1	1	1	1	0	1	0	1	1	0	1	0	0	0	0	1	0	0	0	0	0

WATER YEAR	NO. SAMPL	D.S.	HARD-NESS	MAJ-OR CAT-IONS	SIL-ICA	ALU-MI-NUM	IRON	MAN-GA-NESE	MAJ-OR AN-IONS	FLU-O-RIDE	CAR-BON	NI-TRO-GEN	PHOS-PHO-ROUS	D.O.	BOD	COD	PH	PES-TI-CIDES	RAD-IO-CHEM-ICAL	BIO-LOG-IC	SEDMT SUS	SEDMT BED
02310675 10J HIDDEN R NR HOMOSASSA FLA LAT=28 45 59 LONG=082 35 20 STREAM STATE=12 COUNTY=017 DIST.=12																						
1965	4	4	4	4	3	0	3	0	4	3	0	3	0	0	0	0	4	0	0	0	0	0
1966	1	0	0	0	0	0	0	0	1	0	0	0	0	0	0	0	0	0	0	0	0	0
02310676 10J HEAD SPRING RUN AT HOMOSASSA R FLA LAT=28 47 59 LONG=082 35 18 SPRING STATE=12 COUNTY=017 DIST.=12																						
1964	2	2	2	2	2	0	2	0	2	2	0	2	0	0	0	0	2	0	0	0	0	0
02310678 10J HOMOSASSA SPRGS AT HOMOSASSA SPRGS FLA LAT=28 47 58 LONG=082 35 20 SPRING STATE=12 COUNTY=017 DIST.=12																						
1964	2	2	2	2	2	0	2	0	2	2	0	2	0	0	0	0	2	0	0	0	0	0
1965	1	1	1	1	1	0	1	0	1	1	0	1	0	0	0	0	1	0	0	0	0	0
1966	4	1	1	1	1	0	1	0	4	1	0	1	1	0	0	0	1	0	0	0	0	0
1967	1	1	1	1	1	0	1	1	1	1	0	1	1	1	0	0	1	0	0	0	0	0
1968	1	1	1	1	1	0	1	1	1	1	0	1	1	1	0	0	1	0	0	0	0	0
1969	1	1	1	1	1	0	1	0	1	1	0	1	0	1	0	0	1	0	0	0	0	0
1970	1	1	1	1	1	0	0	0	1	1	0	1	1	1	0	0	1	0	0	0	0	0
1971	2	0	0	0	1	0	0	0	0	0	0	1	1	2	0	0	0	0	0	0	0	0
1972	7	1	1	1	2	0	1	1	1	1	3	2	2	6	3	0	2	1	0	0	0	0
1973	2	1	1	1	1	0	0	0	1	1	0	1	0	0	0	0	1	0	0	0	0	0
02310680 10J MORRISON POND AT LECANTO FLA LAT=28 51 26 LONG=082 29 04 LAKE/RESERVOIR STATE=12 COUNTY=017 DIST.=12																						
1966	1	1	1	1	1	0	1	0	1	1	0	1	1	0	0	0	1	0	0	0	0	0
1968	1	1	1	1	1	0	1	1	1	1	0	1	1	1	0	0	1	0	0	0	0	0
1969	1	1	1	1	1	0	1	0	1	1	0	1	0	1	0	0	1	0	0	0	0	0
1970	2	1	1	1	1	0	0	0	1	1	0	1	1	2	0	0	1	0	0	0	0	0
1971	2	0	0	0	1	0	0	0	0	0	0	1	1	2	0	0	0	0	0	0	0	0
02310688 10J SE FORK HOMOSASSA SPGS AT HOMOSAS SPGS LAT=28 47 51 LONG=082 35 23 SPRING STATE=12 COUNTY=017 DIST.=12																						
1966	2	1	1	1	1	0	1	0	2	1	0	1	1	0	0	0	1	0	0	0	0	0
1967	1	1	1	1	1	0	1	0	1	1	0	1	0	1	0	0	1	0	0	0	0	0
1968	1	1	1	1	1	0	1	1	1	1	0	1	1	1	0	0	1	0	0	0	0	0
1969	1	1	1	1	1	0	1	0	1	1	0	1	0	1	0	0	1	0	0	0	0	0
1970	1	1	1	1	1	0	0	0	1	1	0	1	1	0	0	0	1	0	0	0	0	0
1971	2	0	0	0	1	0	0	0	0	0	0	1	1	2	0	0	0	0	0	0	0	0
1972	5	0	0	0	0	0	0	0	0	0	2	0	0	4	2	0	0	0	0	0	0	0
02310690 10J HALLS R NR HOMOSASSA FLA LAT=28 48 04 LONG=082 36 10 STREAM STATE=12 COUNTY=017 DIST.=12																						
1965	1	1	1	1	1	0	1	0	1	1	0	1	0	0	0	0	1	0	0	0	0	0
1966	1	1	1	1	1	0	1	0	1	1	0	1	1	0	0	0	1	0	0	0	0	0

WATER YEAR	NO. SAMPL	D.S.	HARD-NESS	MAJ-OR CAT-IONS	SIL-ICA	ALU-MI-NUM	IRON	MAN-GA-NESE	MAJ_OR AN-IONS	FLU-O-RIDE	CAR-BON	NI_TRO-GEN	PHOS_PHO-ROUS	D.O.	BOD	COD	PH	PES-TI-CIDES	RAD_IO-CHEM-ICAL	BIO-LOG-IC	SEDMT SUS	SEDMT BED
02310700 10J HOMOSASSA R AT HOMOSASSA FLA										LAT=28 47 06 LONG=082 37 05					STREAM		STATE=12 COUNTY=017 DIST.=12				
1964	1	1	1	1	1	0	1	0	1	1	0	1	0	0	0	0	1	0	0	0	0	0
1967	1	1	1	1	1	0	1	0	1	1	0	1	0	0	0	0	1	0	0	0	0	0
1969	1	1	1	1	1	0	1	0	1	1	0	1	0	1	0	0	1	0	0	0	0	0
1970	2	1	1	1	1	0	0	0	1	1	0	1	1	1	0	0	1	0	0	0	0	0
1971	2	0	0	0	1	0	0	0	0	0	0	1	1	2	0	0	0	0	0	0	0	0
02310730 10J TARPON SPRINGS AT CRYSTAL R FLA										LAT=28 52 52 LONG=082 35 42					SPRING		STATE=12 COUNTY=017 DIST.=12				
1964	2	2	2	2	2	0	2	0	2	2	0	2	0	0	0	0	2	0	0	0	0	0
1967	2	2	2	2	2	0	2	0	2	2	0	2	0	0	0	0	2	0	0	0	0	0
02310735 10J MIDDLE SPRING AT CRYSTAL R FLA										LAT=28 53 17 LONG=082 35 21					SPRING		STATE=12 COUNTY=017 DIST.=12				
1964	1	1	1	1	1	0	1	0	1	1	0	1	0	0	0	0	1	0	0	0	0	0
1965	3	3	3	3	3	0	3	0	3	3	0	3	0	0	0	0	3	0	0	0	0	0
02310740 10J SARAGASSA CANAL AT CRYSTAL RIVER FLA										LAT=28 53 25 LONG=082 35 45					STREAM		STATE=12 COUNTY=017 DIST.=12				
1965	3	3	3	3	3	0	3	0	3	3	0	3	0	0	0	0	3	0	0	0	0	0
02310750 10J CRYSTAL RIVER NR CRYSTAL R FLA										LAT=28 54 17 LONG=082 38 13					STREAM		STATE=12 COUNTY=017 DIST.=12				
1966	9	1	1	1	1	0	1	0	8	1	0	1	1	0	0	0	1	0	0	0	0	0
1967	1	1	1	1	1	0	1	1	1	1	0	1	1	1	0	0	1	0	0	0	0	0
1968	2	2	2	2	2	0	2	2	2	2	0	2	2	2	0	0	2	0	0	0	0	0
1969	2	2	2	2	2	0	1	0	2	2	0	2	0	1	0	0	2	0	0	0	0	0
1970	2	1	1	1	1	0	0	0	1	1	0	2	2	2	0	0	1	0	0	0	0	0
1971	17	2	2	2	7	1	2	2	2	2	0	10	10	14	1	0	3	0	0	0	0	0
1972	19	3	3	3	10	0	1	1	3	3	2	10	10	10	3	0	6	0	0	0	0	0
1973	2	0	0	0	1	0	0	0	0	0	0	1	1	2	0	0	0	0	0	0	0	0
02310760 09G L JULIANA NR POLK CITY FLA										LAT=28 07 51 LONG=081 47 45 LAKE/RESERVOIR							STATE=12 COUNTY=105 DIST.=12				
1965	1	1	1	1	1	0	1	0	1	1	0	1	1	0	0	0	1	0	0	0	0	0
1966	2	2	2	2	2	0	2	0	2	2	0	2	2	0	0	0	2	0	0	0	0	0
1967	4	1	1	1	1	0	1	1	1	1	0	1	1	1	0	0	1	0	0	0	0	0
1968	5	1	1	1	1	0	1	1	1	1	0	1	1	1	0	0	1	0	0	0	0	0
1969	4	0	0	0	0	0	0	0	0	0	0	0	0	0	0	0	0	0	0	0	0	0
1970	8	1	1	1	1	0	0	0	1	1	0	1	1	1	0	0	1	0	0	0	0	0
1971	6	0	0	0	1	0	0	0	0	0	0	1	1	2	0	0	0	0	0	0	0	0
1972	12	0	0	0	0	0	0	0	0	0	0	0	0	0	0	0	0	0	0	0	0	0
1973	2	0	0	0	0	0	0	0	0	0	0	0	0	0	0	0	0	0	0	0	0	0

WATER YEAR	NO. SAMPL	D.S.	HARD-NESS	MAJ-OR CAT-ICNS	SIL-ICA	ALU-MI-NUM	IRCN	MAN-GA-NESE	MAJ-OR AN-IONS	FLU-O-RIDE	CAR-BON	NI-TRO-GEN	PHOS-PHO-ROUS	D.O.	BOD	COD	PH	PES-TI-CIDES	RAD-IO-CHEM-ICAL	BIO-LOG-IC	SEDMT SUS	SEDMT BED
02310780 09G LAKE MATTIE NR POLK CITY FLA										LAT=28 07 34 LONG=081 46 56 LAKE/RESERVOIR STATE=12 COUNTY=105 DIST.=12												
1963	2	2	2	2	2	0	2	0	2	2	0	2	0	0	0	0	2	0	0	0	0	0
1966	1	1	1	1	1	0	1	0	1	1	0	1	1	0	0	0	1	0	0	0	0	0
02310800 09G WITHLACOOCHEE RIVER NR EVA FLA										LAT=28 21 38 LONG=081 49 08 STREAM STATE=12 COUNTY=105 DIST.=12												
1960	2	2	2	2	2	0	2	0	2	2	0	2	0	0	0	0	2	0	0	0	0	0
1961	1	1	1	1	1	0	1	0	1	1	0	1	0	0	0	0	1	0	0	0	0	0
1964	3	3	3	3	3	0	3	0	3	3	0	3	0	0	0	0	3	0	0	0	0	0
1965	1	1	1	1	1	0	1	0	1	1	0	1	0	0	0	0	1	0	0	0	0	0
1966	1	1	1	1	1	0	1	0	1	1	0	1	1	0	0	0	1	0	0	0	0	0
1967	3	3	3	3	3	0	3	1	3	3	0	3	1	1	0	0	3	0	0	0	0	0
1968	12	9	9	9	9	0	9	2	9	9	0	11	6	0	0	0	9	0	0	0	0	0
1969	18	6	6	6	6	0	5	0	6	6	0	17	11	1	0	0	6	0	0	0	0	0
1970	19	8	8	8	8	1	2	2	8	8	1	18	14	3	2	0	9	0	0	0	0	0
1971	12	3	3	3	7	0	2	2	3	3	1	7	6	11	1	0	5	0	0	0	0	0
1972	13	2	2	2	8	0	2	2	2	2	1	8	8	9	2	0	4	0	0	0	0	0
1973	2	0	0	0	1	0	0	0	0	0	0	1	1	2	0	0	0	0	0	0	0	0
02310850 09G L HELENE NR POLK CITY FLA										LAT=28 10 25 LONG=081 48 21 LAKE/RESERVOIR STATE=12 COUNTY=105 DIST.=12												
1966	1	1	1	1	1	0	1	0	1	1	0	1	1	0	0	0	1	0	0	0	0	0
1967	3	1	1	1	1	0	1	1	1	1	0	1	1	1	0	0	1	0	0	0	0	0
1968	5	1	1	1	1	0	1	1	1	1	0	1	1	1	0	0	1	0	0	0	0	0
1969	4	0	0	0	0	0	0	0	0	0	0	0	0	0	0	0	0	0	0	0	0	0
1970	7	1	1	1	1	0	0	0	1	1	0	1	1	1	0	0	1	0	0	0	0	0
1971	7	0	0	0	1	0	0	0	0	0	0	1	1	2	0	0	0	0	0	0	0	0
1972	12	0	0	0	0	0	0	0	0	0	0	0	0	0	0	0	0	0	0	0	0	0
1973	2	0	0	0	0	0	0	0	0	0	0	0	0	2	0	0	0	0	0	0	0	0
02310947 09G WITHLACOOCHEE R NR CUMPRESSCO FLA										LAT=28 18 42 LONG=082 03 22 STREAM STATE=12 COUNTY=101 DIST.=12												
1965	1	1	1	1	1	0	1	0	1	1	0	1	0	0	0	0	1	0	0	0	0	0
1967	5	1	1	1	1	0	1	1	1	1	0	1	1	1	0	0	1	0	0	0	0	0
1968	9	1	1	1	1	0	1	1	1	1	0	1	1	1	0	0	1	0	0	0	0	0
1969	8	2	2	2	2	0	1	0	2	2	0	2	1	1	0	0	2	0	0	0	0	0
1970	8	1	1	1	1	0	0	0	1	1	1	1	1	2	0	0	1	0	0	0	0	0
1971	6	0	0	0	1	0	0	0	0	0	0	1	1	6	0	0	0	0	0	0	0	0
1972	10	0	0	0	0	0	0	0	0	0	0	0	0	9	1	0	0	0	0	0	0	0
1973	4	0	0	0	0	0	0	0	0	0	0	0	0	4	1	0	0	0	0	0	0	0

WATER YEAR	NO. SAMPL	D.S.	HARD-NESS	MAJ-OR CAT-IONS	SIL-ICA	ALU-MI-NUM	IRON	MAN-GA-NESE	MAJ_OR AN-IONS	FLU-O-RIDE	CAR-BON	NI_TRO-GEN	PHOS_PHO-ROUS	D.O.	BOD	COD	PH	PES-TI-CIDES	RAD_IO-CHEM-ICAL	BIO-LOG-IC	SEDMT SUS	SEDMT BED
02310950 09G LAKE DEESON NR LAKELAND FLA LAT=28 06 37 LONG=081 55 51 LAKE/RESERVOIR STATE=12 COUNTY=105 DIST.=12																						
1966	1	1	1	1	1	0	1	0	1	1	0	1	1	0	0	0	1	0	0	0	0	0
1967	6	1	1	1	1	0	1	1	1	1	0	1	1	1	0	0	1	0	0	0	0	0
1968	7	1	1	1	1	0	1	1	1	1	0	1	1	1	0	0	1	0	0	0	0	0
1969	7	0	0	0	0	0	0	0	0	0	0	0	0	0	0	0	0	0	0	0	0	0
1970	9	1	1	1	1	0	0	0	1	1	0	1	1	1	0	0	1	0	0	0	0	0
1971	7	0	0	0	1	0	0	0	0	0	0	1	1	2	0	0	0	0	0	0	0	0
1972	10	0	0	0	0	0	0	0	0	0	0	0	0	0	0	0	0	0	0	0	0	0
1973	4	0	0	0	0	0	0	0	0	0	0	0	0	0	0	0	0	0	0	0	0	0
02311000 09G WITHLACOOCHEE-HILLSBORO OFL NR RICHLAN LAT=28 16 16 LONG=082 05 53 STREAM STATE=12 COUNTY=101 DIST.=12																						
1966	1	1	1	1	1	0	1	0	1	1	0	1	1	0	0	0	1	0	0	0	0	0
1969	1	1	1	1	1	0	1	0	1	1	0	1	0	1	0	0	1	0	0	0	0	0
1970	1	0	0	0	0	0	0	0	0	0	0	0	0	0	0	0	0	0	0	0	0	0
1972	3	0	0	0	0	0	0	0	0	0	2	0	0	2	1	0	0	0	0	0	0	0
02311500 09G WITHLACOOCHEE R NR DADE CITY FLA LAT=28 21 08 LONG=082 07 34 STREAM STATE=12 COUNTY=101 DIST.=12																						
1960	3	3	3	3	3	0	3	0	3	3	0	3	0	0	0	0	3	0	0	0	0	0
1966	1	1	1	1	1	0	1	1	1	1	0	1	1	0	0	0	1	0	0	0	0	0
1967	4	4	4	4	4	0	4	1	4	4	0	4	1	1	0	0	4	0	0	0	0	0
1968	10	6	6	6	6	0	6	1	6	6	0	8	4	1	0	0	6	0	0	0	0	0
1969	19	5	5	5	5	0	5	0	5	5	0	15	12	1	0	0	5	0	0	0	0	0
1970	18	7	7	7	7	0	0	0	7	7	0	17	13	3	0	0	7	0	0	0	0	0
1971	11	3	3	3	7	0	0	0	3	3	1	7	6	10	0	0	3	0	0	0	0	0
1972	13	2	2	2	8	0	0	0	2	2	1	8	8	12	2	0	2	0	0	0	0	0
1973	4	0	0	0	2	0	0	0	0	0	0	2	2	4	0	0	0	0	0	0	0	0
02311600 09G CLEAR LAKE AT SAN ANTONIO FLA LAT=28 20 20 LONG=082 16 02 LAKE/RESERVOIR STATE=12 COUNTY=101 DIST.=12																						
1965	1	1	1	1	1	0	1	0	1	1	0	1	1	0	0	0	1	0	0	0	0	0
1966	2	2	2	2	2	0	2	0	2	2	0	2	2	0	0	0	2	0	0	0	0	0
1967	6	1	1	1	1	0	1	1	1	1	0	1	1	1	0	0	1	0	0	0	0	0
1968	9	2	3	3	2	0	3	1	3	2	0	2	2	1	0	0	3	0	0	0	0	0
1969	5	2	2	2	2	1	2	1	2	2	0	2	2	1	0	0	2	0	0	0	0	0
1970	6	1	1	1	1	0	0	0	1	1	0	1	1	1	0	0	1	0	0	0	0	0
1971	6	0	0	0	1	0	0	0	0	0	0	1	1	2	0	0	0	0	0	0	0	0
1972	12	0	0	0	0	0	0	0	0	0	0	0	0	0	0	0	0	0	0	0	0	0
1973	4	0	0	0	0	0	0	0	0	0	0	0	0	0	0	0	0	0	0	0	0	0

WATER YEAR	NO. SAMPL	D.S.	HARD-NESS	MAJ-OR CAT-IONS	SIL-ICA	ALU-MI-NUM	IRON	MAN-GA-NESE	MAJ_OR AN-IONS	FLU-O-RIDE	CAR-BON	NI_TRO-GEN	PHOS_PHO-ROUS	D.O.	BOD	COD	PH	PES-TI-CIDES	RAD_IO-CHEM-ICAL	BIO-LOG-IC	SEDMT SUS	SEDMT BED
02311655 09G FERGUSON LAKE NEAR DADE CITY, FLA. LAT=28 21 15 LONG=082 10 15 LAKE/RESERVOIR STATE=12 COUNTY=101 DIST.=12																						
1968	1	0	1	0	0	0	1	0	1	0	0	0	0	0	0	0	1	0	0	0	0	0
1969	1	1	1	1	1	1	1	1	1	1	0	1	1	0	0	0	1	0	0	0	0	0
02311700 09G DADE CITY CA NR DADE CITY FLA LAT=28 22 52 LONG=082 11 12 STREAM STATE=12 COUNTY=101 DIST.=12																						
1966	1	1	1	1	1	0	1	0	1	1	0	1	1	0	0	0	1	0	0	0	0	0
1967	8	1	1	1	1	0	1	1	1	1	0	1	1	1	0	0	1	0	0	0	0	0
1968	7	1	1	1	1	0	1	1	1	1	0	1	1	1	0	0	1	0	0	0	0	0
1969	7	1	1	1	1	0	1	0	1	1	0	1	1	0	0	0	1	0	0	0	0	0
1970	6	0	0	0	0	0	0	0	0	0	0	0	0	1	0	0	0	0	0	0	0	0
1971	7	0	0	0	1	0	0	0	0	0	0	1	1	7	0	0	0	0	0	0	0	0
1972	12	0	0	0	0	0	0	0	0	0	1	0	0	12	2	0	0	0	0	0	0	0
1973	2	0	0	0	0	0	0	0	0	0	0	0	0	2	0	0	0	0	0	0	0	0
02312000 09G WITHLACOOCHEE R AT TRILBY FLA LAT=28 28 47 LONG=082 10 40 STREAM STATE=12 COUNTY=053 DIST.=12																						
1960	3	3	3	3	3	0	3	0	3	3	0	3	0	0	0	0	3	0	0	0	0	0
1966	1	1	1	1	1	0	1	0	1	1	0	1	1	0	0	0	1	0	0	0	0	0
1967	7	1	1	1	1	0	1	1	1	1	0	1	1	1	0	0	1	0	0	0	0	0
1968	8	1	1	1	1	0	1	1	1	1	0	1	1	1	0	0	1	0	0	0	0	0
1969	7	1	1	1	1	0	1	0	1	1	0	1	1	1	0	0	1	0	0	0	0	0
1970	8	1	1	1	1	0	0	0	1	1	0	1	1	2	0	0	1	0	0	0	0	0
1971	6	0	0	0	1	0	0	0	0	0	0	1	1	6	0	0	0	0	0	0	0	0
1972	12	0	0	0	0	0	0	0	0	0	1	0	0	12	2	0	0	0	0	0	0	0
1973	4	0	0	0	0	0	0	0	0	0	0	0	0	4	0	0	0	0	0	0	0	0
02312016 09G LAKE BLANTON AT BLANTON, FLA. LAT=28 24 10 LONG=082 14 50 LAKE/RESERVOIR STATE=12 COUNTY=101 DIST.=12																						
1968	1	0	1	0	0	0	1	0	1	0	0	0	0	0	0	0	1	0	0	0	0	0
1969	1	1	1	1	1	1	1	1	1	1	0	1	1	0	0	0	1	0	0	0	0	0
02312022 09G LAKE DOWLING NEAR BLANTON, FLA. LAT=28 26 10 LONG=082 14 55 LAKE/RESERVOIR STATE=12 COUNTY=101 DIST.=12																						
1968	1	0	1	0	0	0	1	0	1	0	0	0	0	0	0	0	1	0	0	0	0	0
1969	1	1	1	1	1	1	1	1	1	1	0	1	1	0	0	0	1	0	0	0	0	0
02312100 09G SPRING LAKE NR BROOKSVILLE FLA LAT=28 29 35 LONG=082 17 52 LAKE/RESERVOIR STATE=12 COUNTY=053 DIST.=12																						
1966	1	1	1	1	1	0	1	0	1	1	0	1	1	0	0	0	1	0	0	0	0	0
1968	1	0	1	0	0	0	1	0	1	0	0	0	0	0	0	0	1	0	0	0	0	0
1969	1	1	1	1	1	1	1	1	1	1	0	1	1	0	0	0	1	0	0	0	0	0
1970	1	1	1	1	1	0	0	0	1	1	0	1	1	1	0	0	1	0	0	0	0	0
1971	1	0	0	0	0	0	0	0	0	0	0	0	0	1	0	0	0	0	0	0	0	0

WATER YEAR	NO. SAMPL	D.S.	HARD-NESS	MAJ-OR CAT-IONS	SIL-ICA	ALU-MI-NUM	IRON	MAN-GA-NESE	MAJ-OR AN-IONS	FLU-O-RIDE	CAR-BON	NI-TRO-GEN	PHOS-PHO-ROUS	D.O.	BOD	COD	PH	PES-TI-CIDES	RAD-IO-CHEM-ICAL	BIO-LOG-IC	SEDMT SUS	SEDMT BED
02312134 09G BAY LAKE AT BAY LAKE, FLA. LAT=28 29 00 LONG=081 54 26 LAKE/RESERVOIR STATE=12 COUNTY=069 DIST.=12																						
1968	1	1	1	1	1	0	1	0	1	1	0	1	1	0	0	0	1	0	0	0	0	0
02312140 09G BAYROOT SLOUGH HDWTRS NR BAY LAKE FLA LAT=28 27 23 LONG=081 55 14 STREAM STATE=12 COUNTY=069 DIST.=12																						
1964	3	3	2	3	3	0	3	0	3	3	0	3	0	0	0	0	3	0	0	0	0	0
1966	1	1	1	1	1	0	1	0	1	1	0	1	1	0	0	0	1	0	0	0	0	0
1968	7	1	1	1	1	0	1	1	1	1	0	1	1	1	0	0	1	0	0	0	0	0
1969	6	1	1	1	1	0	1	0	1	1	0	1	0	1	0	0	1	0	0	0	0	0
1970	8	1	1	1	1	0	0	0	1	1	1	1	1	1	0	0	1	0	0	0	0	0
1971	7	0	0	0	1	0	0	0	0	0	0	1	1	7	0	0	0	0	0	0	0	0
1972	10	0	0	0	0	0	0	0	0	0	0	0	0	10	1	0	0	0	0	0	0	0
1973	2	0	0	0	0	0	0	0	0	0	0	0	0	2	1	0	0	0	0	0	0	0
02312150 09G L CATHERINE AT GROVELAND FLA LAT=28 34 27 LONG=081 51 37 LAKE/RESERVOIR STATE=12 COUNTY=069 DIST.=12																						
1965	1	1	1	1	1	0	1	0	1	1	0	1	1	0	0	0	1	0	0	0	0	0
1966	2	2	2	2	2	0	2	0	2	2	0	2	2	0	0	0	2	0	0	0	0	0
1967	4	1	1	1	1	0	1	1	1	1	0	1	1	1	0	0	1	0	0	0	0	0
1968	7	1	1	1	1	0	1	1	1	1	0	1	1	1	0	0	1	0	0	0	0	0
1969	8	1	1	1	1	0	1	0	1	1	0	1	0	1	0	0	1	0	0	0	0	0
1970	6	0	0	0	0	0	0	0	0	0	0	0	0	0	0	0	0	0	0	0	0	0
1971	7	0	0	0	1	0	0	0	0	0	0	1	1	2	0	0	0	0	0	0	0	0
1972	8	0	0	0	0	0	0	0	0	0	0	0	0	0	0	0	0	0	0	0	0	0
1973	4	0	0	0	0	0	0	0	0	0	0	0	0	0	0	0	0	0	0	0	0	0
02312180 09G LITTLE WITHLACOOCHEE RIVER NR TARRYTOW LAT=28 31 17 LONG=082 03 18 STREAM STATE=12 COUNTY=119 DIST.=12																						
1968	7	0	0	0	0	0	0	0	0	0	0	0	0	0	0	0	0	0	0	0	0	0
1969	7	1	1	1	1	0	1	0	1	1	0	1	1	1	0	0	1	0	0	0	0	0
1970	8	1	1	1	1	0	0	0	1	1	0	1	1	2	0	0	1	0	0	0	0	0
1971	5	0	0	0	1	0	0	0	0	0	0	1	1	5	0	0	0	0	0	0	0	0
1972	10	0	0	0	0	0	0	0	0	0	0	0	0	10	1	0	0	0	0	0	0	0
1973	4	0	0	0	0	0	0	0	0	0	1	0	0	4	1	0	0	0	0	0	0	0
02312194 09G BIG GANT CA AT STR S-11 NR WEBSTER, FL LAT=28 34 47 LONG=082 05 45 STREAM STATE=12 COUNTY=119 DIST.=12																						
1970	1	0	0	0	0	0	0	0	0	0	0	0	0	1	0	0	0	0	0	0	0	0
1971	7	0	0	0	1	0	0	0	0	0	0	1	1	6	0	0	0	0	0	0	0	0
1972	12	0	0	0	0	0	0	0	0	0	0	0	0	12	1	0	0	0	0	0	0	0

WATER YEAR	NO. SAMPL	D.S.	HARD-NESS	MAJ-OR CAT-IONS	SIL-ICA	ALU-MI-NUM	IRON	MAN-GA-NESE	MAJ_ CR AN-IONS	FLU-O-RIDE	CAR-BON	NI_ TRO-GEN	PHOS_ PHO-ROUS	D.O.	BOD	COD	PH	PES-TI-CIDES	RAD_ IO-CHEM-ICAL	BIO-LOG-IC	SUS	SEDMT BED
02312197 09G BIG GANT CA AT STR WC-2 AT RERDELL FLA LAT=28 34 16 LONG=082 08 52 STREAM STATE=12 COUNTY=119 DIST.=12																						
1970	1	0	C	0	0	0	0	0	0	0	0	0	0	1	0	C	0	C	C	0	C	C
1971	6	0	0	0	1	0	0	0	0	0	0	1	1	6	0	0	0	0	0	0	C	C
1972	11	0	C	0	0	0	0	0	0	0	1	0	0	11	2	0	0	C	C	0	0	0
1973	4	0	0	0	0	0	0	0	0	0	0	0	0	4	0	0	0	C	0	0	0	C
02312198 09G BIG GANT CA BL STR WC-2 AT RERDELL FLA LAT=28 34 16 LONG=082 08 54 STREAM STATE=12 COUNTY=119 DIST.=12																						
1970	1	0	0	0	0	0	0	0	0	0	0	0	0	1	0	0	0	0	0	0	C	C
1971	1	0	0	0	0	0	0	0	0	0	0	0	0	1	0	0	0	0	0	0	0	0
1972	1	0	C	0	0	0	0	0	0	0	0	0	0	1	0	0	0	C	C	0	0	C
02312200 09G LITTLE WITHLACOOCHEE R AT RERDELL FLA LAT=28 34 21 LONG=C82 09 20 STREAM STATE=12 COUNTY=053 DIST.=12																						
1964	1	1	1	1	1	0	1	0	1	1	0	1	0	0	0	0	1	C	0	0	C	C
1967	4	4	4	4	4	0	4	1	4	4	0	4	1	1	0	0	4	0	0	0	0	0
1968	1	1	1	1	1	0	1	1	1	1	0	1	1	1	0	C	1	C	C	0	0	0
1969	8	1	1	1	1	0	1	0	1	1	0	1	1	1	0	0	1	0	0	0	0	C
1970	7	1	1	1	1	0	0	0	1	1	0	1	1	2	0	0	1	0	0	0	0	0
1971	7	0	0	0	1	0	0	0	0	0	0	1	1	7	0	0	0	0	C	0	0	C
1972	8	0	0	C	0	0	0	0	0	0	1	0	0	8	1	C	0	C	C	0	0	0
1973	4	0	C	C	0	0	0	0	0	0	1	0	0	4	1	0	0	C	C	0	0	C
02312500 09G WITHLACOOCHEE R AT CROOM FLA LAT=28 35 33 LONG=082 13 20 STREAM STATE=12 COUNTY=053 DIST.=12																						
1966	1	1	1	1	1	0	1	0	1	1	0	1	1	0	0	0	1	0	0	0	C	C
1967	8	1	1	1	1	0	1	1	1	1	0	1	1	1	0	0	1	0	C	0	0	0
1968	7	1	1	1	1	0	1	1	1	1	0	1	1	1	0	0	1	C	C	0	C	C
1969	7	1	1	1	1	0	1	0	1	1	0	1	1	1	0	C	1	0	0	0	0	0
1970	8	1	1	1	1	0	0	0	1	1	0	1	1	2	0	C	1	C	C	0	0	0
1971	7	0	0	0	1	0	0	0	0	0	0	1	1	7	0	C	0	0	0	0	0	C
1972	12	0	0	0	0	0	0	0	0	0	1	0	0	12	2	0	0	C	C	0	C	C
1973	2	0	0	0	0	0	0	0	0	0	0	0	0	2	0	0	0	0	0	0	C	C
02312510 09G LAKE ZULU NEAR LAKE LINDSEY, FLA. LAT=28 37 50 LONG=082 24 12 LAKE/RESERVOIR STATE=12 COUNTY=053 DIST.=12																						
1969	1	1	1	1	1	1	1	1	1	1	0	1	1	0	0	0	1	0	0	0	0	0
02312512 09G SIMMONS PRAIRIE L NR BROCKSVILLE FLA LAT=28 37 30 LONG=082 24 00 LAKE/RESERVOIR STATE=12 COUNTY=053 DIST.=12																						
1965	1	1	1	1	0	0	0	0	1	0	0	0	0	0	0	C	1	0	0	0	0	0

WATER YEAR	NO. SAMPL	D.S.	HARD-NESS	MAJ-OR CAT-IONS	SIL-ICA	ALU-MI-NUM	IRON	MAN-GA-NESE	MAJ_OR AN-IONS	FLU-O-RIDE	CAR-BON	NI_TRO-GEN	PHOS_PHO-ROUS	D.O.	BOD	COD	PH	PES-TI-CIDES	RAD_IC-CHEM-ICAL	BIO-LOG-IC	SEDMT SUS	SEDMT BED
02312520 09G L LINDSEY NR BROOKSVILLE FLA LAT=28 37 43 LONG=082 21 45 LAKE/RESERVOIR STATE=12 COUNTY=053 DIST.=12																						
1965	1	1	1	1	0	0	0	0	1	0	0	1	0	0	0	0	1	0	0	0	0	0
1966	2	2	2	2	2	0	2	0	2	2	0	2	2	0	0	0	2	0	0	0	0	0
1967	6	2	2	2	2	0	2	1	2	2	0	2	2	1	0	0	2	0	0	0	0	0
1968	6	1	1	1	1	0	1	1	1	1	0	1	1	1	0	0	1	0	0	0	0	0
02312525 09G LAKE ZEBRA NEAR SPRING LAKE, FLA. LAT=28 30 54 LONG=082 18 10 LAKE/RESERVOIR STATE=12 COUNTY=053 DIST.=12																						
1969	1	1	1	1	1	1	1	1	1	1	0	1	1	0	0	0	1	0	0	0	0	0
02312527 09G LAKE BYSTRE NEAR BROOKSVILLE, FLA. LAT=28 32 40 LONG=082 19 40 LAKE/RESERVOIR STATE=12 COUNTY=053 DIST.=12																						
1968	1	0	1	0	0	0	1	0	1	0	0	0	0	0	0	0	1	0	0	0	0	0
1969	1	1	1	1	1	1	1	1	1	1	0	1	1	0	0	0	1	0	0	0	0	0
02312530 09G BLUE SINK DRAIN NR BROOKSVILLE FLA LAT=28 36 30 LONG=082 20 21 STREAM STATE=12 COUNTY=053 DIST.=12																						
1968	2	1	1	1	1	0	1	1	1	1	0	1	1	1	0	0	1	0	0	0	0	0
1969	4	1	1	1	1	0	1	0	1	1	0	1	1	1	0	0	1	0	0	0	0	0
1970	6	1	1	1	1	0	0	0	1	1	1	1	1	2	0	0	1	0	0	0	0	0
1971	4	0	0	0	1	0	0	0	0	0	0	1	1	4	0	0	0	0	0	0	0	0
1972	4	0	0	0	0	0	0	0	0	0	1	0	0	4	1	0	0	0	0	0	0	0
02312555 09G MCKETHAN L NR L LINDSEY FLA LAT=28 38 45 LONG=082 20 25 LAKE/RESERVOIR STATE=12 COUNTY=053 DIST.=12																						
1965	1	1	1	1	0	0	0	0	1	0	0	0	0	0	0	0	1	0	0	0	0	0
02312600 09G WITHLACOOCHEE R NR FLORAL CITY FLA LAT=28 44 36 LONG=082 13 13 STREAM STATE=12 COUNTY=017 DIST.=12																						
1966	1	1	1	1	1	0	1	0	1	1	0	1	1	0	0	0	1	0	0	0	0	0
1967	9	1	1	1	1	0	1	1	1	1	0	1	1	1	0	0	1	0	0	0	0	0
1968	8	2	2	2	2	0	2	1	2	2	0	2	1	1	0	0	2	0	0	0	0	0
1969	8	1	1	1	1	0	1	0	1	1	0	1	1	1	0	0	1	0	0	0	0	0
1970	7	1	1	1	1	0	0	0	1	1	1	1	1	2	0	0	1	0	0	0	0	0
1971	7	0	0	0	1	0	0	0	0	0	0	1	1	7	0	0	0	0	0	0	0	0
1972	9	0	0	0	0	0	0	0	0	0	1	0	0	9	1	0	0	0	0	0	0	0
1973	4	0	0	0	0	0	0	0	0	0	1	0	0	4	1	0	0	0	0	0	0	0
02312640 09G JUMPER CR CA NR BUSHNELL FLA LAT=28 41 45 LONG=082 06 34 STREAM STATE=12 COUNTY=119 DIST.=12																						
1966	1	1	1	1	1	0	1	0	1	1	0	1	1	0	0	0	1	0	0	0	0	0
1967	8	1	1	1	1	0	1	1	1	1	0	1	1	1	0	0	1	0	0	0	0	0
1968	8	1	1	1	1	0	1	1	1	1	0	1	1	1	0	0	1	0	0	0	0	0
1969	7	1	1	1	1	0	1	0	1	1	0	1	1	1	0	0	1	0	0	0	0	0
1970	8	1	1	1	1	0	0	0	1	1	0	1	1	2	0	0	1	0	0	0	0	0

WATER YEAR	NO. SAMPL	D.S.	HARD-NESS	MAJ-OR CAT-IONS	SIL-ICA	ALU-MI-NUM	IRON	MAN-GA-NESE	MAJ-OR AN-IONS	FLU-O-RIDE	CAR-BON	NI-TRO-GEN	PHOS-PHO-ROUS	D.O.	BOD	COD	PH	PES-TI-CIDES	RAD-IO-CHEM-ICAL	BIO-LOG-IC	SEDMT SUS	SEDMT BED
02312640 09G JUMPER CR CA NR BUSHNELL FLA										LAT=28 41 45 LONG=082 06 34					STREAM		STATE=12 COUNTY=119 DIST.=12				
1971	6	0	0	0	1	0	0	0	0	0	0	1	1	6	0	0	0	0	0	0	0	0
1972	10	0	0	0	0	0	0	0	0	0	1	0	0	10	1	0	0	0	0	0	0	0
1973	4	0	0	0	0	0	0	0	0	0	1	0	0	4	1	0	0	0	0	0	0	0
02312664 09G FENNY SPRINGS NR COLEMAN FLA										LAT=28 47 42 LONG=082 02 19					SPRING		STATE=12 COUNTY=119 DIST.=12				
1972	1	1	1	1	1	0	0	0	1	1	0	1	0	0	0	0	1	0	0	0	0	0
02312685 09G WALLED SINK DRAIN NR COLEMAN, FLA.										LAT=28 45 05 LONG=082 02 05					STREAM		STATE=12 COUNTY=119 DIST.=12				
1968	2	1	1	1	1	0	1	1	1	1	0	1	1	1	0	0	1	0	0	0	0	0
1969	4	1	1	1	1	0	1	0	1	1	0	1	1	1	0	0	1	0	0	0	0	0
1970	4	1	1	1	1	0	0	0	1	1	0	1	1	2	0	0	1	0	0	0	0	0
1971	6	0	0	0	1	0	0	0	0	0	0	1	1	6	0	0	0	0	0	0	0	0
1972	7	0	0	0	0	0	0	0	0	0	1	0	0	7	1	0	0	0	0	0	0	0
02312690 09G CHITTY CHATTY CR NR WILDWOOD FLA										LAT=28 48 40 LONG=081 58 50					STREAM		STATE=12 COUNTY=119 DIST.=12				
1966	1	1	1	1	1	0	1	0	1	1	0	1	1	0	0	0	1	0	0	0	0	0
1968	8	1	1	1	1	0	1	1	1	1	0	1	1	1	0	0	1	0	0	0	0	0
02312694 09E LADY LAKE NR LADY LAKE, FLA.										LAT=28 55 00 LONG=081 53 50					LAKE/RESERVOIR		STATE=12 COUNTY=069 DIST.=12				
1968	1	1	1	1	1	0	1	0	1	1	0	1	1	0	0	0	1	0	0	0	0	0
1970	1	1	1	1	1	1	1	1	1	1	1	1	1	0	1	0	1	0	0	1	0	0
1971	8	1	1	1	1	0	0	0	1	1	0	1	1	2	0	0	2	0	0	0	0	0
1972	10	0	0	0	0	0	0	0	0	0	0	0	0	0	0	0	0	0	0	1	0	0
1973	4	0	0	0	0	0	0	0	0	0	0	0	0	0	0	0	0	0	0	0	0	0
02312698 09G L PANASOFFKEE NR L PANASOFFKEE FLA										LAT=28 48 30 LONG=082 08 10					LAKE/RESERVOIR		STATE=12 COUNTY=119 DIST.=12				
1965	1	1	1	1	1	0	1	0	1	1	0	1	1	0	0	0	1	0	0	0	0	0
1966	2	2	2	2	2	0	2	0	2	2	0	2	2	0	0	0	2	0	0	0	0	0
1967	7	1	1	1	1	0	1	1	1	1	0	1	1	1	0	0	1	0	0	0	0	0
1969	8	1	1	1	1	0	1	0	1	1	0	1	1	1	0	0	1	0	0	0	0	0
1970	8	1	1	1	1	0	0	0	1	1	0	1	1	1	0	0	1	0	0	0	0	0
1971	6	0	0	0	1	0	0	0	0	0	0	1	1	2	0	0	0	0	0	0	0	0
1972	10	0	0	0	0	0	0	0	0	0	0	0	0	0	0	0	0	0	0	0	0	0
1973	4	0	0	0	0	0	0	0	0	0	0	0	0	0	0	0	0	0	0	0	0	0
02312700 09G OUTLET RIVER AT PANACOOCHEE RETREATS,										LAT=28 48 30 LONG=082 08 10					STREAM		STATE=12 COUNTY=119 DIST.=12				
1966	1	1	1	1	1	0	1	0	1	1	0	1	1	0	0	0	1	0	0	0	0	0
1967	8	1	1	1	1	0	1	1	1	1	0	1	1	1	0	0	1	0	0	0	0	0

WATER YEAR	NO. SAMPL	C.S.	HARD-NESS	MAJ-OR CAT-IONS	SIL-ICA	ALU-MI-NUM	IRON	MAN-GA-NESE	MAJ_OR AN-IONS	FLU-O-RIDE	CAR-BON	NI_TRO-GEN	PHOS_PHO-ROUS	D.O.	BOD	COD	PH	PES-TI-CIDES	RAD_IC-CHEM-ICAL	BIO-LOG-IC	SEDMT SUS	SEDMT BED
02312700 09G OUTLET RIVER AT PANACCCCHEE RETREATS, LAT=28 48 30 LONG=082 08 1C STREAM STATE=12 CCUNTY=119 DIST.=12																						
1968	8	1	1	1	1	0	1	1	1	1	0	1	1	1	0	0	1	0	0	0	0	0
1969	8	0	1	1	0	0	0	0	1	0	0	0	0	1	0	0	0	0	0	0	0	0
1970	8	1	1	1	1	0	0	0	1	1	0	1	1	2	0	0	1	0	0	0	0	0
1971	8	0	0	0	1	0	0	0	0	0	0	1	1	8	0	0	0	0	0	0	0	0
1972	10	0	0	0	0	0	0	0	0	0	0	0	0	10	1	0	0	0	0	0	0	0
1973	4	0	0	0	0	0	0	0	0	0	1	0	0	4	1	0	0	0	0	0	0	0
02312719 09G WITHLACOOCHEE R AB WYSONG DAM AT CARLS LAT=28 49 24 LONG=082 10 59 STREAM STATE=12 CCUNTY=119 DIST.=12																						
1969	1	0	0	0	0	0	0	0	0	0	0	0	0	0	0	0	0	0	0	0	0	0
1970	2	0	0	0	0	0	0	0	0	0	0	0	0	1	0	0	0	0	0	0	0	0
1972	1	0	0	0	0	0	0	0	0	0	0	0	0	1	0	0	0	0	0	0	0	0
02312720 09G WITHLACOOCHEE R AT WYSONG DAM AT CARLS LAT=28 49 24 LONG=082 10 59 STREAM STATE=12 CCUNTY=119 DIST.=12																						
1966	1	1	1	1	1	0	1	0	1	1	0	1	1	0	0	0	1	0	0	0	0	0
1967	6	1	1	1	1	0	1	1	1	1	0	1	1	1	0	0	1	0	0	0	0	0
1968	8	1	1	1	1	0	1	1	1	1	0	1	1	1	0	0	1	0	0	0	0	0
1969	6	1	1	1	1	0	1	0	1	1	0	1	1	1	0	0	1	0	0	0	0	0
1970	8	1	1	1	1	0	0	0	1	1	0	1	1	2	0	0	1	0	0	0	0	0
1971	6	0	0	0	1	0	0	0	0	0	0	1	1	6	0	0	0	0	0	0	0	0
1972	9	0	0	0	0	0	0	0	0	0	1	0	0	9	1	0	0	0	0	0	0	0
1973	4	0	0	0	0	0	0	0	0	0	1	0	0	4	1	0	0	0	0	0	0	0
02312772 09G LESLIE-HEIFNER CANAL NR FLORAL CITY FL LAT=28 45 20 LONG=082 13 50 STREAM STATE=12 COUNTY=017 DIST.=12																						
1966	1	1	1	1	1	0	1	0	1	1	0	1	1	0	0	0	1	0	0	0	0	0
1967	3	1	1	1	1	0	1	1	1	1	0	1	1	1	0	0	1	0	0	0	0	0
1968	8	1	1	1	1	0	1	1	1	1	0	1	1	1	0	0	1	0	0	0	0	0
1969	5	1	1	1	1	0	1	0	1	1	0	1	1	1	0	0	1	0	0	0	0	0
1970	6	0	0	0	0	0	0	0	0	0	1	0	0	1	0	0	0	0	0	0	0	0
1971	6	0	0	0	0	0	0	0	0	0	0	0	0	6	0	0	0	0	0	0	0	0
1972	8	0	0	0	0	0	0	0	0	0	1	0	0	8	1	0	0	0	0	0	0	0
02312786 09G THE ORANGE STATE CA NR FLORAL CITY FLA LAT=28 44 48 LONG=082 15 49 STREAM STATE=12 COUNTY=017 DIST.=12																						
1966	1	1	1	1	1	0	1	0	1	1	0	1	1	0	0	0	1	0	0	0	0	0
1967	7	1	1	1	1	0	1	1	1	1	0	1	1	1	0	0	1	0	0	0	0	0
1968	9	1	1	1	1	0	1	1	1	1	0	1	1	1	0	0	1	0	0	0	0	0
1969	5	1	1	1	1	0	1	0	1	1	0	1	1	1	0	0	1	0	0	0	0	0
1970	7	1	1	1	1	0	0	0	1	1	1	1	1	2	0	0	1	0	0	0	0	0
1971	7	0	0	0	1	0	0	0	0	0	0	1	1	7	0	0	0	0	0	0	0	0

WATER YEAR	NO. SAMPL	D.S.	HARD-NESS	MAJ-OR CAT-IONS	SIL-ICA	ALU-MI-NUM	IRON	MAN-GA-NESE	MAJ-OR AN-IONS	FLU-O-RIDE	CAR-BON	NI-TRO-GEN	PHOS-PHO-ROUS	D.O.	BOD	COD	PH	PES-TI-CIDES	RAD-IO-CHEM-ICAL	BIO-LOG-IC	SEDMT SUS	SEDMT BED
02312786 09G THE ORANGE STATE CA NR FLORAL CITY FLA LAT=28 44 48 LONG=082 15 49 STREAM STATE=12 COUNTY=017 DIST.=12																						
1972	8	0	0	0	0	0	0	0	0	0	1	0	0	8	1	0	0	0	0	0	0	0
02312800 09G TSALA APOPKA LK AT FLORAL CITY FLA LAT=28 45 03 LONG=082 16 49 LAKE/RESERVOIR STATE=12 COUNTY=017 DIST.=12																						
1966	2	2	2	2	2	0	2	0	2	2	0	2	2	0	0	0	2	0	0	0	0	0
1967	6	2	2	2	2	0	2	1	2	2	0	2	2	1	0	0	2	0	0	0	0	0
1968	6	1	1	1	1	0	1	1	1	1	0	1	1	1	0	0	1	0	0	0	0	0
1969	6	1	1	1	1	0	1	0	1	1	0	1	1	1	0	0	1	0	0	0	0	0
1970	7	1	1	1	1	0	0	0	1	1	0	1	1	1	0	0	1	0	0	0	0	0
1971	7	0	0	0	1	0	0	0	0	0	0	1	1	2	0	0	0	0	0	0	0	0
1972	10	0	0	0	0	0	0	0	0	0	0	0	0	0	0	0	0	0	0	0	0	0
1973	4	0	0	0	0	0	0	0	0	0	0	0	0	0	0	0	0	0	0	0	0	0
02312900 09G TSALA APOPKA L AT INVERNESS FLA LAT=28 50 39 LONG=082 19 21 LAKE/RESERVOIR STATE=12 COUNTY=017 DIST.=12																						
1965	1	1	1	1	1	0	1	0	1	1	0	1	1	0	0	0	1	0	0	0	0	0
1966	2	2	2	2	2	0	2	0	2	2	0	2	2	0	0	0	2	0	0	0	0	0
1967	5	1	1	1	1	0	1	1	1	1	0	1	1	1	0	0	1	0	0	0	0	0
1968	5	1	1	1	1	0	1	1	1	1	0	1	1	1	0	0	1	0	0	0	0	0
1969	6	1	1	1	1	0	1	0	1	1	0	1	1	1	0	0	1	0	0	0	0	0
1970	6	0	0	0	0	0	0	0	0	0	0	0	0	0	0	0	0	0	0	0	0	0
1971	5	0	0	0	0	0	0	0	0	0	0	0	0	0	0	0	0	0	0	0	0	0
1972	8	0	0	0	0	0	0	0	0	0	0	0	0	0	0	0	0	0	0	0	0	0
1973	4	0	0	0	0	0	0	0	0	0	0	0	0	0	0	0	0	0	0	0	0	0
02312950 09G TSALA APOPKA LK AT HERNANDO FLA LAT=28 54 09 LONG=082 22 31 LAKE/RESERVOIR STATE=12 COUNTY=017 DIST.=12																						
1966	2	2	2	2	2	0	2	0	2	2	0	2	2	0	0	0	2	0	0	0	0	0
1967	6	2	2	2	2	0	2	1	2	2	0	2	2	1	0	0	2	0	0	0	0	0
1968	4	1	1	1	1	0	1	1	1	1	0	1	1	1	0	0	1	0	0	0	0	0
1969	6	1	1	1	1	0	1	0	1	1	0	1	1	1	0	0	1	0	0	0	0	0
1970	7	1	1	1	1	0	0	0	1	1	0	1	1	1	0	0	1	0	0	0	0	0
1971	7	0	0	0	1	0	0	0	0	0	0	1	1	2	0	0	0	0	0	0	0	0
1972	8	0	0	0	0	0	0	0	0	0	0	0	0	0	0	0	0	0	0	0	0	0
1973	4	0	0	0	0	0	0	0	0	0	0	0	0	0	0	0	0	0	0	0	0	0
02312975 09G TSALA APOPKA OUTFALL CA AT S353 NR HER LAT=28 57 19 LONG=082 20 13 STREAM STATE=12 COUNTY=017 DIST.=12																						
1969	2	0	1	1	0	0	0	0	1	0	0	0	0	1	0	0	0	0	0	0	0	0
1970	8	1	1	1	1	0	0	0	1	1	1	1	1	2	0	0	1	0	0	0	0	0
1971	7	0	0	0	1	0	0	0	0	0	0	1	1	7	0	0	0	0	0	0	0	0
1972	9	0	0	0	0	0	0	0	0	0	1	0	0	9	1	0	0	0	0	0	0	0

WATER YEAR	NO. SAMPL	D.S.	HARD-NESS	MAJ-OR CAT-IONS	SIL-ICA	ALU-MI-NUM	IRON	MAN-GA-NESE	MAJ_OR AN-IONS	FLU-O-RIDE	CAR-BON	NI_TRO-GEN	PHOS_PHO-ROUS	D.O.	BOD	COD	PH	PES-TI-CIDES	RAD_IO-CHEM-ICAL	BIO-LOG-IC	SEDMT SUS	SEDMT BED
02312975 09G TSALA APOPKA OUTFALL CA AT S353 NR HER LAT=28 57 19 LONG=082 20 13 STREAM STATE=12 COUNTY=017 DIST.=12																						
1973	2	0	0	0	0	0	0	0	0	0	1	0	0	2	1	0	0	0	0	0	0	0
02312976 09G TSALA APOPKA OUTFALL CA BL S353 NR HER LAT=28 57 19 LONG=082 20 13 STREAM STATE=12 COUNTY=017 DIST.=12																						
1969	2	1	1	1	1	0	1	0	1	1	0	1	1	1	0	0	1	0	0	0	0	0
1970	7	1	1	1	1	0	0	0	1	1	1	1	1	2	0	0	1	0	0	0	0	0
1971	8	0	0	0	1	0	0	0	0	0	0	1	1	8	0	0	0	0	0	0	0	0
1972	9	0	0	0	0	0	0	0	0	0	0	0	0	9	0	0	0	0	0	0	0	0
1973	4	0	0	0	0	0	0	0	0	0	0	0	0	2	0	0	0	0	0	0	0	0
02312980 09G BIG BLUE SPRING NR HOLDER FLORIDA LAT=28 58 09 LONG=082 18 52 SPRING STATE=12 COUNTY=083 DIST.=12																						
1972	2	1	1	1	1	0	0	0	1	1	0	1	0	0	0	0	1	0	0	0	0	0
02313000 09G WITHLACOOCHEE RIVER NEAR HOLDER FLA LAT=28 59 19 LONG=082 20 59 STREAM STATE=12 COUNTY=083 DIST.=12																						
1950	34	28	34	28	28	0	28	0	34	28	0	34	0	0	0	0	34	0	0	0	0	0
1951	44	36	44	36	36	0	36	1	44	36	0	44	0	0	0	0	44	0	0	0	0	0
1952	12	9	12	9	9	0	9	0	12	9	0	12	0	0	0	0	12	0	0	0	0	0
1954	1	1	1	1	1	0	1	0	1	1	0	1	0	0	0	0	1	0	0	0	0	0
1955	9	9	9	9	9	0	9	0	9	7	0	9	0	0	0	0	9	0	0	0	0	0
1956	7	7	7	7	7	0	7	0	7	7	0	7	0	0	0	0	7	0	0	0	0	0
1957	9	9	9	9	9	0	9	0	9	9	0	9	0	0	0	0	9	0	0	0	0	0
1958	7	7	7	7	7	0	7	0	7	7	0	7	0	0	0	0	7	0	0	0	0	0
1959	6	6	6	6	6	0	6	0	6	6	0	6	0	0	0	0	6	0	0	0	0	0
1960	7	7	7	7	7	0	7	0	7	7	0	7	0	0	0	0	7	0	0	0	0	0
1961	7	7	7	7	7	0	7	0	7	7	0	7	0	0	0	0	7	0	0	0	0	0
1962	7	7	7	7	7	0	7	0	7	7	0	7	0	0	0	0	7	0	0	0	0	0
1963	1	1	1	1	1	0	1	0	1	1	0	1	1	0	0	0	1	0	0	0	0	0
1964	3	3	3	3	3	0	3	0	3	3	0	3	3	0	0	0	3	0	0	0	0	0
1965	3	2	2	2	2	0	2	1	2	2	0	2	1	1	0	0	2	0	0	0	0	0
1966	1	1	1	1	1	0	1	1	1	1	0	1	1	0	0	0	1	0	0	0	0	0
1967	2	2	2	2	2	0	2	0	2	2	0	2	0	0	0	0	2	0	0	0	0	0
1968	13	8	9	8	8	0	8	1	9	8	1	11	5	1	1	0	8	2	0	2	0	0
1969	22	7	10	8	7	0	5	0	10	7	0	18	12	3	2	0	9	0	0	2	0	0
1970	20	8	9	8	8	1	2	2	9	8	0	20	14	3	2	0	9	0	0	2	0	0
1971	12	4	8	4	8	0	2	2	8	4	3	8	7	8	6	0	8	0	0	6	0	0
1972	17	3	8	3	8	0	2	2	8	3	8	8	7	14	8	0	10	0	0	6	0	0
1973	4	0	1	0	2	0	0	0	1	0	1	2	2	2	1	0	1	0	0	1	0	0

WATER YEAR	NC. SAMPL	D.S.	HARD-NESS	MAJ-OR CAT-IONS	SIL-ICA	ALU-MI-NUM	IRCN	MAN-GA-NESE	MAJ_OR AN-IONS	FLU-O-RIDE	CAR-BON	NI_TRO-GEN	PHOS_PHO-ROUS	D.O.	BOD	COD	PH	PES-TI-CIDES	RAC_IO-CHEM-ICAL	BIO-LOG-IC	SEDMT SUS	SEDMT BED
02313100 09G RAINBOW SPRINGS NR DUNNELLON FLA										LAT=29 06 08 LONG=082 26 16					SPRING		STATE=12 COUNTY=083 DIST.=12				
1964	3	1	2	2	2	0	2	0	2	2	0	2	0	0	0	0	2	0	0	0	0	0
1967	14	1	8	1	1	0	1	1	8	1	0	1	1	1	0	0	1	0	0	0	0	0
1968	14	0	11	0	0	0	0	0	13	0	1	2	2	0	0	0	1	1	0	1	0	0
1969	11	1	7	1	1	0	1	0	7	1	0	3	3	3	2	0	3	0	0	2	0	0
1970	10	2	5	2	2	1	2	2	5	2	0	4	4	2	2	0	3	0	0	2	0	0
1971	9	2	6	2	2	0	2	2	6	2	2	2	2	4	2	0	5	0	0	2	0	0
1972	11	2	7	2	3	0	2	2	7	2	3	3	3	6	3	0	5	0	0	2	0	0
1973	2	0	1	0	0	0	0	0	1	0	0	0	0	0	0	0	0	0	0	0	0	0
02313180 09G BLUE RUN AT DUNNELLON, FLA.										LAT=29 02 57 LONG=082 26 53					STREAM		STATE=12 COUNTY=083 DIST.=12				
1968	1	1	1	1	1	0	1	1	1	1	0	1	1	1	0	0	1	0	0	0	0	0
1969	1	1	1	1	1	0	1	0	1	1	0	1	0	0	1	0	1	0	0	1	0	0
1970	4	0	1	0	1	0	0	0	2	0	0	3	3	2	2	0	2	1	0	2	0	0
1971	5	0	2	0	2	0	0	0	2	0	1	2	2	4	2	0	2	0	0	2	0	0
1972	4	0	2	0	2	0	0	0	2	0	2	2	2	4	2	0	2	0	0	2	0	0
02313200 09G WITHLACOOCHEE R AT DUNNELLON FLA										LAT=29 02 45 LONG=082 27 53					STREAM		STATE=12 COUNTY=083 DIST.=12				
1966	1	1	1	1	1	0	1	0	1	1	0	1	1	0	0	0	1	0	0	0	0	0
1967	6	1	1	1	1	0	1	1	1	1	0	1	1	1	0	0	1	0	0	0	0	0
1968	5	1	1	1	1	0	1	1	1	1	0	1	1	1	0	0	1	0	0	0	0	0
1969	7	1	1	1	1	0	1	0	1	1	0	1	0	1	0	0	1	0	0	0	0	0
1970	7	1	1	1	1	0	0	0	1	1	0	1	1	2	0	0	1	0	0	0	0	0
1971	7	0	0	0	1	0	0	0	0	0	0	1	1	7	0	0	0	0	0	0	0	0
1972	9	0	0	0	0	0	0	0	0	0	0	0	0	9	0	0	0	0	0	0	0	0
1973	4	0	0	0	0	0	0	0	0	0	0	0	0	4	0	0	0	0	0	0	0	0
02313229 09G LAKE ROUSSEAU NR DUNNELLON FLA										LAT=29 00 36 LONG=082 37 00					LAKE/RESERVOIR		STATE=12 COUNTY=075 DIST.=12				
1966	1	1	1	1	1	0	1	0	1	1	0	1	1	0	0	0	1	0	0	0	0	0
1969	1	0	0	0	0	0	0	0	0	0	0	0	0	0	0	0	0	0	0	0	0	0
02313230 09G WITHLACOOCHEE R AT INGLIS DAM NR DUNNE										LAT=29 00 36 LONG=082 37 00					STREAM		STATE=12 COUNTY=075 DIST.=12				
1963	1	1	1	1	1	0	1	0	1	1	0	1	1	0	0	0	1	0	0	0	0	0
1964	1	1	1	1	1	0	1	0	1	1	0	1	0	0	0	0	1	0	0	0	0	0
1966	1	1	1	1	1	0	1	0	1	1	0	1	1	0	0	0	1	0	0	0	0	0
1967	5	1	1	1	1	0	1	1	1	1	0	1	1	1	0	0	1	0	0	0	0	0
1968	8	1	1	1	1	0	1	1	1	1	0	1	1	1	0	0	1	0	0	0	0	0
1969	8	2	3	2	2	0	2	0	3	2	0	3	2	3	2	0	3	0	0	2	0	0
1970	6	1	2	1	2	0	0	0	3	1	0	3	3	2	3	0	3	1	0	3	0	0

WATER YEAR	NO. SAMPL	D.S.	HARD-NESS	MAJ-OR CAT-IONS	SIL-ICA	ALU-MI-NUM	IRON	MAN-GA-NESE	MAJ_OR AN-IONS	FLU-O-RIDE	CAR-BON	NI_TRO-GEN	PHOS_PHO-ROUS	D.O.	BOD	COD	PH	PES-TI-CIDES	RAD_IC-CHEM-ICAL	BIO-LOG-IC	SEDMT SUS	SEDMT BED
02313230 09G WITHLACCOCHEE R AT INGLIS DAM NR DUNNE LAT=29 00 36 LONG=082 37 00 STREAM STATE=12 COUNTY=075 DIST.=12																						
1971	17	0	2	0	3	0	0	0	2	0	1	3	3	8	2	0	2	0	0	2	0	0
1972	20	0	2	0	2	0	0	0	2	0	2	2	2	4	2	0	3	0	0	2	0	0
1973	6	0	0	0	0	0	0	0	0	0	0	0	0	0	0	0	0	0	0	0	0	0
02313231 09G WITHLACCCCHEE R BL INGLIS DAM NR DUNNE LAT=29 00 36 LONG=082 37 00 STREAM STATE=12 COUNTY=075 DIST.=12																						
1963	1	1	1	1	1	0	1	0	1	1	0	1	1	0	0	0	1	0	0	0	0	0
1964	1	1	1	1	1	0	1	0	1	1	0	1	0	0	0	0	1	0	0	0	0	0
1967	6	1	1	1	1	0	1	1	1	1	0	1	1	1	0	0	1	0	0	0	0	0
1968	5	1	1	1	1	0	1	1	1	1	0	1	1	1	0	0	1	0	0	0	0	0
1969	8	2	3	2	2	0	2	0	3	2	0	3	2	3	2	0	3	0	0	2	0	0
1970	5	0	1	0	1	0	0	0	2	0	0	2	2	1	2	0	2	1	0	2	0	0
1971	13	0	3	0	4	0	0	0	3	0	0	4	4	12	3	0	3	0	0	3	0	0
1972	20	0	2	0	2	0	0	0	2	0	2	2	2	18	2	0	3	0	0	2	0	0
1973	6	0	0	0	0	0	0	0	0	0	0	0	0	6	0	0	0	0	0	0	0	0
02313236 09G CFBC AB INGLIS LOCK NEAR INGLIS FLA LAT=29 01 31 LONG=082 36 42 STREAM STATE=12 COUNTY=075 DIST.=12																						
1970	5	0	4	0	1	0	0	0	5	0	0	5	5	4	5	0	4	1	0	4	0	0
1971	12	0	6	0	6	0	0	0	6	0	3	6	6	9	6	0	5	0	0	5	0	0
1972	12	0	6	0	6	0	0	0	6	0	6	6	6	12	6	0	7	0	0	6	0	0
1973	2	0	1	0	1	0	0	0	1	0	1	1	1	2	1	0	1	0	0	1	0	0
02313237 09G CFBC AT INGLIS LOCK NEAR INGLIS FLA LAT=29 01 30 LONG=082 37 00 STREAM STATE=12 COUNTY=075 DIST.=12																						
1972	4	0	2	0	2	0	0	0	2	0	2	2	2	4	2	0	3	0	0	2	0	0
02313251 09G WITHLACOOCHEE R BL BYPASS CHL STR NR I LAT=29 01 15 LONG=082 38 20 STREAM STATE=12 COUNTY=075 DIST.=12																						
1969	1	1	1	1	1	0	1	0	1	1	0	1	0	1	1	0	1	0	0	1	0	0
1970	2	1	1	1	2	0	0	0	2	1	0	2	2	1	2	0	2	1	0	2	0	0
1971	2	0	1	0	1	0	0	0	1	0	0	1	1	2	1	0	1	0	0	1	0	0
1972	4	0	2	0	2	0	0	0	2	0	2	2	2	4	2	0	3	0	0	2	0	0
02313252 09G WITHLACOOCHEE R NR INGLIS FLA LAT=29 01 16 LONG=082 38 25 STREAM STATE=12 COUNTY=075 DIST.=12																						
1965	1	1	1	1	0	0	0	0	1	0	0	0	0	0	0	0	1	0	0	0	0	0
1967	1	1	1	1	1	0	1	1	1	1	0	1	1	1	0	0	1	0	0	0	0	0
02313263 09G CFBC AT INGLIS LOCK NEAR INGLIS FLA LAT=29 01 30 LONG=082 37 00 STREAM STATE=12 COUNTY= DIST.=12																						
1970	2	0	1	0	1	0	0	0	2	0	0	2	2	2	2	0	2	1	0	2	0	0
1971	5	0	3	0	2	0	0	0	3	0	1	2	2	4	2	0	3	0	0	2	0	0

WATER YEAR	NO. SAMPL	C.S.	HARD-NESS	MAJ-OR CAT-IONS	SIL-ICA	ALU-MI-NUM	IRON	MAN-GA-NESE	MAJ_OR AN-IONS	FLU-O-RIDE	CAR-BON	NI_TRO-GEN	PHOS_PHO-ROUS	D.O.	BOD	COD	PH	PES-TI-CIDES	RAD_IO-CHEM-ICAL	BIO-LOG-IC	SEDMT SUS	SEDMT BED
02313265 096 WITHLACCOCHEE R AT CRACKERTOWN FLA										LAT=29 01 49 LONG=082 40 41					STREAM		STATE=12 COUNTY=075 DIST.=12				
1967	1	1	1	1	1	0	1	1	1	1	0	1	1	1	0	0	1	0	0	0	0	0
1969	1	1	1	1	1	0	1	0	1	1	0	1	0	1	0	0	1	0	0	0	0	0
1970	1	1	1	1	1	0	0	0	1	1	0	1	1	1	0	0	1	0	0	0	0	0
1971	3	0	0	0	1	0	0	0	0	0	0	1	1	3	0	0	0	0	0	0	0	0
02313400 09H WACCASASSA R NR BRONSON FLA										LAT=29 28 32 LONG=082 42 58					STREAM		STATE=12 COUNTY=075 DIST.=12				
1967	7	1	1	1	1	0	1	1	1	1	0	1	1	1	0	0	1	0	0	0	0	0
1968	7	1	1	1	1	0	1	1	1	1	0	1	1	1	0	0	1	0	0	0	0	0
1969	9	2	2	2	2	0	2	0	2	2	0	2	2	2	0	0	2	0	0	0	0	0
1970	6	1	1	1	1	0	0	0	1	1	0	1	1	2	0	0	1	0	0	0	0	0
1971	7	0	0	0	1	0	0	0	0	0	0	1	1	7	0	0	0	0	0	0	0	0
1972	5	0	0	0	0	0	0	0	0	0	1	0	0	9	1	0	0	0	0	0	0	0
1973	4	0	0	0	0	0	0	0	0	0	0	0	0	4	0	0	0	0	0	0	0	0
02313448 09H L WACCASASSA R NR BRONSON FLA										LAT=29 28 34 LONG=082 41 13					STREAM		STATE=12 COUNTY=075 DIST.=12				
1967	7	1	1	1	1	0	1	1	1	1	0	1	1	1	0	0	1	0	0	0	0	0
1968	7	1	1	1	1	0	1	1	1	1	0	1	1	1	0	0	1	0	0	0	0	0
1969	6	0	0	0	0	0	0	0	0	0	0	0	0	0	0	0	0	0	0	0	0	0
1970	6	1	1	1	1	0	0	0	1	1	1	1	1	2	0	0	1	0	0	0	0	0
1971	7	0	0	0	1	0	0	0	0	0	1	1	1	7	0	0	0	0	0	0	0	0
1972	5	0	0	0	0	0	0	0	1	0	2	0	0	9	2	0	1	0	0	0	0	0
1973	4	0	0	0	0	0	0	0	0	0	0	0	0	4	0	0	0	0	0	0	0	0
02313450 09H BLUE SPRING NR BRONSON FLA										LAT=29 27 02 LONG=082 41 57					SPRING		STATE=12 COUNTY=075 DIST.=12				
1967	8	1	1	1	1	0	1	1	1	1	0	1	1	1	0	0	1	0	0	0	0	0
1968	7	1	1	1	1	0	1	1	1	1	0	1	1	1	0	0	1	0	0	0	0	0
1969	6	1	1	1	1	0	1	0	1	1	0	1	0	1	0	0	1	0	0	0	0	0
1970	6	1	1	1	1	0	0	0	1	1	1	1	1	2	0	0	1	0	0	0	0	0
1971	10	0	0	0	1	0	0	0	0	0	0	1	1	10	0	0	0	0	0	0	0	0
1972	5	0	0	0	0	0	0	0	1	0	2	0	0	9	2	0	1	0	0	0	0	0
1973	4	0	0	0	0	0	0	0	0	0	0	0	0	4	0	0	0	0	0	0	0	0
02313500 09H WACCASASSA R NR OTTER CREEK FLA										LAT=29 21 15 LONG=082 44 06					STREAM		STATE=12 COUNTY=075 DIST.=12				
1964	1	1	1	1	1	0	1	0	1	1	0	1	0	0	0	0	1	0	0	0	0	0
02313510 09H CHUNKY POND NR BRONSON FLA										LAT=29 23 36 LONG=082 37 19					LAKE/RESERVOIR		STATE=12 COUNTY=075 DIST.=12				
1967	2	1	1	1	1	0	1	1	1	1	0	1	1	1	0	0	1	0	0	0	0	0

WATER YEAR	NO. SAMPL	D.S.	HARD-NESS	MAJ-OR CAT-IONS	SIL-ICA	ALU-MI-NUM	IRON	MAN-GA-NESE	MAJ-OR AN-IONS	FLU-O-RIDE	CAR-BON	NI-TRO-GEN	PHOS-PHO-ROUS	D.O.	BOD	COD	PH	PES-TI-CIDES	RAD-IO-CHEM-ICAL	BIO-LOG-IC	SEDMT SUS	SEDMT BED
02313510 09H CHUNKY POND NR BRONSON FLA LAT=29 23 36 LONG=082 37 19 LAKE/RESERVOIR STATE=12 COUNTY=075 DIST.=12																						
1968	6	1	1	1	1	0	1	1	1	1	0	1	1	1	0	0	1	0	0	0	0	0
1969	7	1	1	1	1	0	0	0	2	1	0	1	1	1	0	0	1	0	0	0	0	0
1970	6	1	1	1	1	0	0	0	1	1	0	1	1	1	0	0	1	0	0	0	0	0
1971	5	0	0	0	1	0	0	0	0	0	0	1	1	3	0	0	0	0	0	0	0	0
1972	9	0	0	0	0	0	0	0	0	0	0	0	0	0	0	0	0	0	0	0	0	0
1973	4	0	0	0	0	0	0	0	0	0	0	0	0	0	0	0	0	0	0	0	0	0
02313600 09H WEKIVA SPGS NR GULF HAMMOCK FLA LAT=29 16 49 LONG=082 39 23 SPRING STATE=12 COUNTY=075 DIST.=12																						
1967	3	1	1	1	1	0	1	1	2	1	0	1	1	1	0	0	1	0	0	0	0	0
1968	2	1	1	1	1	0	1	1	1	1	0	1	1	1	0	0	1	0	0	0	0	0
1969	1	0	1	1	0	0	0	0	1	0	0	0	0	1	0	0	0	0	0	0	0	0
1970	3	1	1	1	1	0	0	0	1	1	1	1	1	1	0	0	1	0	0	0	0	0
1971	3	0	0	0	1	0	0	0	0	0	1	1	1	3	0	0	0	0	0	0	0	0
1972	7	2	2	2	2	0	2	2	2	2	3	2	2	6	3	0	4	0	0	0	0	0
02313700 09H WACCASASSA R NR GULF HAMMOCK FLA LAT=29 12 14 LONG=082 46 09 STREAM STATE=12 COUNTY=075 DIST.=12																						
1964	1	0	1	1	1	0	1	0	1	1	0	1	0	0	0	0	1	0	0	0	0	0
1966	1	1	1	1	1	0	1	0	1	1	0	1	1	0	0	0	1	0	0	0	0	0
1967	3	1	1	1	1	0	1	1	1	1	0	1	1	1	0	0	1	0	0	0	0	0
1968	5	1	1	1	1	0	1	1	1	1	0	1	1	1	0	0	1	0	0	0	0	0
1969	5	1	1	1	1	0	1	0	1	1	0	1	1	1	0	0	1	0	0	0	0	0
1970	4	1	1	1	1	1	1	1	1	1	0	1	1	1	1	0	1	0	0	0	0	0
1971	6	3	3	3	3	1	3	3	3	3	2	3	3	6	3	0	6	0	0	0	0	0
1972	8	2	2	2	2	0	2	2	2	2	2	2	2	6	2	0	4	0	0	0	0	0
1973	4	0	0	0	0	0	0	0	0	0	0	0	0	4	0	0	0	0	0	0	0	0
02314069 09H OTTER CR NR GULF HAMMOCK FLA LAT=29 12 26 LONG=082 46 31 STREAM STATE=12 COUNTY=075 DIST.=12																						
1964	1	1	1	1	1	0	1	0	1	1	0	1	0	0	0	0	1	0	0	0	0	0
1966	1	1	1	1	1	0	1	0	1	1	0	1	1	0	0	0	1	0	0	0	0	0
02314200 09H TENMILE CR AT LEBANON STATION FLA LAT=29 09 39 LONG=082 38 21 STREAM STATE=12 COUNTY=075 DIST.=12																						
1966	1	1	1	1	1	0	1	0	1	1	0	1	1	0	0	0	1	0	0	0	0	0
1967	5	1	1	1	1	0	1	1	1	1	0	1	1	1	0	0	1	0	0	0	0	0
1968	7	1	1	1	1	0	1	1	1	1	0	1	1	1	0	0	1	0	0	0	0	0
1969	7	1	1	1	1	0	1	0	1	1	0	1	1	1	0	0	1	0	0	0	0	0
1970	8	1	1	1	1	0	0	0	1	1	1	1	1	1	0	0	1	0	0	0	0	0
1971	7	0	0	0	1	0	0	0	0	0	0	1	1	7	0	0	0	0	0	0	0	0

WATER YEAR	NO. SAMPL	D.S.	HARD-NESS	MAJ-OR CAT-IONS	SIL-ICA	ALU-MI-NUM	IRON	MAN-GA-NESE	MAJ_OR AN-IONS	FLU-O-RIDE	CAR-BON	NI_TRO-GEN	PHOS_PHO-ROUS	D.O.	BOD	COD	PH	PES-TI-CIDES	RAD_IO-CHEM-ICAL	BIO-LOG-IC	SEDMT SUS	SEDMT BED
02314200 09H TENMILE CR AT LEBANON STATION FLA										LAT=29 09 39 LONG=082 38 21					STREAM		STATE=12 COUNTY=075 DIST.=12					
1972	9	1	1	1	1	0	1	1	1	1	2	1	1	9	2	0	2	0	0	0	0	0
1973	4	0	0	0	0	0	0	0	0	0	0	0	0	4	0	0	0	0	0	0	0	0
02314205 09H HORSE HOLE CR NR LEBANON STATION FLA										LAT=29 08 01 LONG=082 38 14					STREAM		STATE=12 COUNTY=075 DIST.=12					
1966	1	1	1	1	1	0	1	0	1	1	0	1	1	0	0	0	1	0	0	0	0	0
1967	4	1	1	1	1	0	1	1	1	1	0	1	1	1	0	0	1	0	0	0	0	0
1968	4	0	0	0	0	0	0	0	0	0	0	0	0	0	0	0	0	0	0	0	0	0
1969	7	1	1	1	1	0	1	0	1	1	0	1	1	1	0	0	1	0	0	0	0	0
1970	7	0	0	0	0	0	0	0	0	0	1	0	0	0	0	0	0	0	0	0	0	0
1971	7	0	0	0	1	0	0	0	0	0	0	1	1	7	0	0	0	0	0	0	0	0
1972	7	0	0	0	0	0	0	0	0	0	1	0	0	7	1	0	0	0	0	0	0	0
02314986 09J ROCKY CREEK NR BELMONT, FLA.										LAT=30 32 40 LONG=082 44 02					STREAM		STATE=12 COUNTY=047 DIST.=12					
1971	10	1	1	1	4	0	2	2	1	3	3	4	4	7	2	0	5	0	0	5	0	0
1972	12	0	0	0	6	0	1	1	0	6	5	6	6	12	6	0	7	0	0	6	0	0
1973	4	0	0	0	2	0	0	0	0	2	2	2	2	4	2	0	2	0	0	2	0	0
02315000 09J SUWANNEE R NR BENTON FLA										LAT=30 30 30 LONG=082 41 50					STREAM		STATE=12 COUNTY=047 DIST.=12					
1968	1	1	1	1	1	0	1	1	1	1	0	1	1	0	0	0	1	0	0	0	0	0
1969	2	2	2	2	2	0	1	0	2	2	0	2	1	0	0	0	2	0	0	0	0	0
1970	2	2	2	2	2	0	0	0	2	2	0	2	1	2	0	0	2	0	0	0	0	0
02315005 09J HUNTER CREEK NEAR BELMONT FLA										LAT=30 29 20 LONG=082 41 40					STREAM		STATE=12 COUNTY=047 DIST.=12					
1968	2	2	2	2	2	0	2	1	2	2	0	2	1	0	0	0	2	0	0	0	0	0
1969	2	2	2	2	2	0	1	0	2	2	0	2	1	0	0	0	2	0	0	0	0	0
1970	2	2	2	2	2	1	1	1	2	2	1	2	1	1	1	0	2	0	0	0	0	0
1971	2	0	0	0	1	0	0	0	0	1	0	1	1	2	1	0	1	0	0	1	0	0
1972	12	0	0	0	6	0	1	1	0	6	5	6	6	12	6	0	7	0	0	6	0	0
1973	4	0	0	0	2	0	0	0	0	2	2	2	2	4	2	0	2	0	0	2	0	0
02315090 09J ROARING CREEK NEAR BELMONT FLA										LAT=30 25 50 LONG=082 40 00					STREAM		STATE=12 COUNTY=047 DIST.=12					
1968	2	2	2	2	2	0	2	1	2	2	0	2	1	0	0	0	2	0	0	0	0	0
1969	2	2	2	2	2	0	1	0	2	2	0	2	1	0	0	0	2	0	0	0	0	0
1970	2	2	2	2	2	1	1	1	2	2	1	2	2	2	1	0	2	0	0	0	0	0
02315350 09J OCEAN POND AT OLUSTEE FLA										LAT=31 13 30 LONG=082 26 10 LAKE/RESERVOIR							STATE=12 COUNTY=003 DIST.=12					
1966	1	1	1	1	1	0	1	0	1	1	0	1	1	0	0	0	1	0	0	0	0	0

WATER YEAR	NO. SAMPL	D.S.	HARD-NESS	MAJ-OR CAT-IONS	SIL-ICA	ALU-MI-NUM	IRON	MAN-GA-NESE	MAJ_OR AN-IONS	FLU-O-RIDE	CAR-BON	NI_TRO-GEN	PHOS_PHO-ROUS	D.O.	BOD	COD	PH	PES-TI-CIDES	RAD_IO-CHEM-ICAL	BIO-LOG-IC	SEDMT SUS	SEDMT BED
02315350 09J OCEAN POND AT OLUSTEE FLA										LAT=31 13 30 LONG=082 26 10 LAKE/RESERVOIR STATE=12 COUNTY=003 DIST.=12												
1967	1	1	1	1	1	0	1	0	1	1	0	1	1	0	0	0	1	0	0	0	0	0
02315450 09J WATERTOWN AT WATERTOWN FLA										LAT=30 11 33 LONG=082 36 00 LAKE/RESERVOIR STATE=12 COUNTY=023 DIST.=12												
1966	1	1	1	1	1	0	1	0	1	1	0	1	1	0	0	0	1	0	0	0	0	0
1967	1	1	1	1	1	0	1	0	1	1	0	1	1	0	0	0	1	0	0	0	0	0
02315500 09J SUWANNEE R AT WHITE SPRINGS FLA										LAT=30 19 32 LONG=082 44 18 STREAM STATE=12 COUNTY=023 DIST.=12												
1966	1	1	1	1	1	0	1	0	1	1	0	1	1	0	0	0	1	0	0	0	0	0
1967	2	2	2	2	2	0	2	1	2	2	0	2	1	1	0	0	2	0	0	0	0	0
1968	2	2	2	2	2	0	2	2	2	2	0	2	2	1	0	0	2	0	0	0	0	0
1969	4	3	3	3	3	0	2	0	3	4	0	4	4	2	1	0	4	0	0	1	0	0
1970	11	2	3	3	3	1	1	1	2	6	2	6	5	7	5	0	7	0	0	5	0	0
1971	12	2	2	2	6	0	2	2	2	6	2	6	6	10	4	0	8	0	0	5	0	0
1972	5	2	2	2	2	0	2	2	2	2	3	2	2	2	2	0	3	0	0	0	0	0
1973	2	1	1	1	1	0	1	1	1	1	1	1	1	2	1	0	2	0	0	0	0	0
02315518										LAT= LONG= STREAM STATE=12 COUNTY= DIST.=12												
1967	1	1	1	1	1	0	1	0	1	1	0	1	1	0	0	0	1	0	0	0	0	0
1968	1	1	1	1	1	0	1	1	1	1	0	1	1	0	0	0	1	0	0	0	0	0
1969	2	2	2	2	2	0	1	0	2	2	0	2	1	0	0	0	2	0	0	0	0	0
1970	2	2	2	2	2	1	1	1	2	2	1	2	1	1	1	0	2	0	0	0	0	0
02315520 09J SWIFT CR AT FACIL FLA										LAT=30 22 14 LONG=082 48 00 STREAM STATE=12 COUNTY=047 DIST.=12												
1967	1	1	1	1	1	0	1	0	1	1	0	1	0	0	0	0	1	0	0	0	0	0
1968	1	1	1	1	1	0	1	1	1	1	0	1	1	0	0	0	1	0	0	0	0	0
1969	3	2	2	2	2	0	1	0	2	3	0	3	2	1	1	0	3	0	0	1	0	0
1970	11	2	3	3	2	1	1	1	2	6	2	6	5	6	5	0	7	0	0	5	0	0
1971	12	2	2	2	6	0	2	2	2	6	2	6	6	11	4	0	8	0	0	4	0	0
1972	13	2	2	2	6	0	2	2	2	6	6	6	6	10	6	0	7	0	0	6	0	0
1973	4	1	1	1	2	0	1	1	1	2	2	2	2	4	2	0	3	0	0	2	0	0
02315534 09J ROCKY CREEK TRIBUTARY NR WELLBORN FLA										LAT=30 18 51 LONG=082 49 50 STREAM STATE=12 COUNTY=121 DIST.=12												
1970	1	1	1	1	1	0	0	0	1	1	0	1	1	1	0	0	1	0	0	0	0	0
1971	2	0	0	0	1	0	0	0	0	0	0	1	1	2	0	0	0	0	0	0	0	0
02315550 09J SUWANNEE R AT SUWANNEE SPRINGS FLA										LAT=30 23 34 LONG=082 56 00 STREAM STATE=12 COUNTY=121 DIST.=12												
1966	1	1	1	1	1	0	1	0	1	1	0	1	1	0	0	0	1	0	0	0	0	0

WATER YEAR	NO. SAMPL	D.S.	HARD-NESS	MAJ-OR CAT-IONS	SIL-ICA	ALU-MI-NUM	IRON	MAN-GA-NESE	MAJ_OR AN-IONS	FLU-O-RIDE	CAR-BON	NI_TRO-GEN	PHOS_PHO-ROUS	D.O.	BOD	COD	PH	PES-TI-CIDES	RAD_IO-CHEM-ICAL	BIO-LOG-IC	SEDMT SUS	SEDMT BED
02315550 09J SUWANNEE R AT SUWANNEE SPRINGS FLA										LAT=30 23 34 LONG=082 56 00					STREAM		STATE=12 COUNTY=121 DIST.=12				
1967	2	2	2	2	2	0	2	1	2	2	0	2	1	1	0	0	2	0	0	0	0	0
1968	2	2	2	2	2	0	2	2	2	2	0	2	2	1	0	0	2	0	0	0	0	0
1969	4	3	3	3	3	0	2	0	3	4	0	4	3	1	1	0	4	0	0	1	0	0
1970	11	2	3	3	2	0	0	0	2	6	1	6	5	6	5	0	7	0	0	5	0	0
1971	11	1	1	1	5	0	2	2	1	5	3	5	5	8	3	0	6	0	0	5	0	0
1972	14	0	0	0	6	0	1	1	0	6	5	6	6	12	5	0	7	0	0	6	0	0
1973	4	0	0	0	2	0	0	0	0	2	2	2	2	4	2	0	2	0	0	2	0	0
02315600 09J SUWANNEE SPRINGS NR LIVE OAK FLA										LAT=30 23 39 LONG=082 56 04					SPRING		STATE=12 COUNTY=121 DIST.=12				
1966	1	1	1	1	1	0	1	0	1	1	0	1	1	0	0	0	1	0	0	0	0	0
1967	1	1	1	1	1	0	1	1	1	1	0	1	1	1	0	0	1	0	0	0	0	0
1968	1	1	1	1	1	0	1	1	1	1	0	1	1	1	0	0	1	0	0	0	0	0
1969	1	1	1	1	1	0	1	0	1	1	0	1	1	0	0	0	1	0	0	0	0	0
1970	1	1	1	1	1	0	0	0	1	1	0	1	1	1	0	0	1	0	0	0	0	0
02316600 CLEAR LAKE AT SAN ANTONIO										LAT=28 20 20 LONG=082 16 02					STREAM		STATE=12 COUNTY= DIST.=12				
1968	4	0	0	0	0	0	0	0	0	0	0	0	0	0	0	0	0	0	0	0	0	0
02317630 09J ALAPAHA R NR JASPER FLA										LAT=30 31 42 LONG=083 02 17					STREAM		STATE=12 COUNTY=047 DIST.=12				
1966	1	1	1	1	1	0	1	0	1	1	0	1	1	0	0	0	1	0	0	0	0	0
1969	1	1	1	1	1	0	1	0	1	1	0	1	1	1	0	0	1	0	0	0	0	0
1970	1	1	1	1	1	0	0	0	1	1	0	1	1	1	0	0	1	0	0	0	0	0
1971	2	0	0	0	1	0	0	0	0	0	0	1	1	2	0	0	0	0	0	0	0	0
02319000 09J WITHLACOOCHEE R NR PINETTA FLA										LAT=30 35 43 LONG=083 15 35					STREAM		STATE=12 COUNTY=079 DIST.=12				
1957	2	2	2	2	2	0	2	0	2	2	0	2	0	0	0	0	2	0	0	0	0	0
1960	6	6	6	6	6	0	6	0	6	6	0	6	0	0	0	0	6	0	0	0	0	0
1961	6	6	6	6	6	0	5	0	6	6	0	6	0	0	0	0	6	0	0	0	0	0
1962	7	7	7	7	7	0	7	0	7	7	0	7	0	0	0	0	7	0	0	0	0	0
1965	1	0	0	0	0	0	0	0	1	0	0	0	0	0	0	0	0	0	0	0	0	0
1966	1	1	1	1	1	0	1	1	1	1	0	1	1	0	0	0	1	0	0	0	0	0
1967	4	4	4	4	4	0	4	1	4	4	0	3	1	1	0	0	4	0	0	0	0	0
1968	11	8	8	8	8	0	8	1	8	8	0	10	4	1	0	0	8	0	0	0	0	0
1969	20	7	7	7	7	0	5	0	7	8	0	20	14	2	1	0	8	0	0	1	0	0
1970	25	6	7	7	6	1	1	1	6	10	2	20	16	5	5	0	11	0	0	5	0	0
1971	19	7	7	7	12	0	2	2	7	11	2	12	11	12	4	0	13	0	0	4	0	0
1972	21	4	4	4	12	0	2	2	4	8	4	12	12	12	5	0	10	0	0	6	0	0
1973	6	1	1	1	3	0	1	1	1	2	2	3	3	4	2	0	3	0	0	2	0	0

WATER YEAR	NO. SAMPL	D.S.	HARD-NESS	MAJ-OR CAT-IONS	SIL-ICA	ALU-MI-NUM	IRON	MAN-GA-NESE	MAJ_OR AN-IONS	FLU-O-RIDE	CAR-BON	NI_TRO-GEN	PHOS_PHO-ROUS	D.O.	BOD	COD	PH	PES-TI-CIDES	RAD_IO-CHEM-ICAL	BIO-LOG-IC	SEDMT SUS	SEDMT BED
02319300 09J WITHLACOOCHEE R NP MADISON FLA										LAT=30 28 56 LONG=083 14 35					STREAM		STATE=12 COUNTY=047 DIST.=12					
1966	1	1	1	1	1	0	1	0	1	1	0	1	1	0	0	0	1	0	0	0	0	0
1967	1	1	1	1	1	0	1	1	1	1	0	1	1	1	0	0	1	0	0	0	0	0
1968	1	1	1	1	1	0	1	1	1	1	0	1	1	1	0	0	1	0	0	0	0	0
1969	1	1	1	1	1	0	1	0	1	1	0	1	1	0	0	0	1	0	0	0	0	0
02319500 09J SUWANNEE R AT ELLAVILLE FLA										LAT=30 23 04 LONG=082 10 19					STREAM		STATE=12 COUNTY=121 DIST.=12					
1966	1	1	1	1	1	0	1	0	1	1	0	1	1	0	0	0	1	0	0	0	0	0
1967	1	1	1	1	1	0	1	1	1	1	0	1	1	1	0	0	1	0	0	0	0	0
1968	1	1	1	1	1	0	1	1	1	1	0	1	1	1	0	0	1	0	0	0	0	0
1969	1	1	1	1	1	0	1	0	1	1	0	1	1	1	0	0	1	0	0	0	0	0
1970	1	1	1	1	1	0	0	0	1	1	0	1	1	1	0	0	1	0	0	0	0	0
1971	2	0	0	0	1	0	0	0	0	0	0	1	1	2	0	0	0	0	0	0	0	0
02319700 09J LAKE FRANCIS AT MADISON FLA										LAT=30 27 57 LONG=083 24 27 LAKE/RESERVOIR							STATE=12 COUNTY=079 DIST.=12					
1966	1	1	1	1	1	0	1	0	1	1	0	1	1	0	0	0	1	0	0	0	0	0
1967	1	1	1	1	1	0	1	0	1	1	0	1	1	0	0	0	1	0	0	0	0	0
02320000 09J SUWANNEE R AT LURAVILLE FLA										LAT=30 05 59 LONG=083 10 18					STREAM		STATE=12 COUNTY=121 DIST.=12					
1966	1	1	1	1	1	0	1	0	1	1	0	1	1	0	0	0	1	0	0	0	0	0
1967	1	1	1	1	1	0	1	1	1	1	0	1	1	1	0	0	1	0	0	0	0	0
1968	1	1	1	1	1	0	1	1	1	1	0	1	1	1	0	0	1	0	0	0	0	0
1969	1	1	1	1	1	0	1	0	1	1	0	1	1	1	0	0	1	0	0	0	0	0
1970	1	1	1	1	1	0	0	0	1	1	0	1	1	1	0	0	1	0	0	0	0	0
02320200 09J TOWNSEND POND NR MAYO FLA										LAT=30 02 18 LONG=083 07 07					STREAM		STATE=12 COUNTY=067 DIST.=12					
1967	1	1	1	1	1	0	0	0	1	1	0	1	1	0	0	0	1	0	0	0	0	0
02320500 09J SUWANNEE R AT BRANFORD FLA										LAT=29 57 20 LONG=082 55 40					STREAM		STATE=12 COUNTY=121 DIST.=12					
1954	26	26	26	26	26	0	26	0	26	26	0	26	0	0	0	0	26	0	0	0	0	0
1955	36	36	36	36	36	0	36	0	36	36	0	36	0	0	0	0	36	0	0	0	0	0
1956	36	36	36	36	36	0	36	0	36	36	0	36	0	0	0	0	36	0	0	0	0	0
1957	34	34	34	34	34	0	34	0	34	34	0	34	0	0	0	0	34	0	0	0	0	0
1960	7	7	7	7	7	0	7	0	7	7	0	7	0	0	0	0	7	0	0	0	0	0
1961	6	6	6	6	6	0	6	0	6	6	0	6	0	0	0	0	6	0	0	0	0	0
1962	7	7	7	7	7	0	7	0	7	7	0	7	0	0	0	0	7	0	0	0	0	0
1966	3	1	3	3	3	2	3	2	3	3	0	3	3	0	0	0	3	0	0	0	0	0
1967	7	7	7	7	7	0	7	1	7	7	0	7	1	1	0	0	7	0	0	0	0	0
1968	18	8	8	8	8	0	8	1	8	8	0	10	3	1	0	0	8	0	0	0	0	0

WATER YEAR	NO. SAMPL	D.S.	HARD-NESS	MAJ-OR CAT-IONS	SIL-ICA	ALU-MI-NUM	IRON	MAN-GA-NESE	MAJ_OR AN-IONS	FLU-O-RIDE	CAR-BON	NI_TRO-GEN	PHOS_PHO-ROUS	D.O.	BOD	COD	PH	PES-TI-CIDES	RAD_IO-CHEM-ICAL	BIO-LOG-IC	SEDMT SUS	SEDMT BED
02320500 09J SUWANNEE R AT BRANFORD FLA										LAT=29 57 20 LONG=082 55 40					STREAM		STATE=12 COUNTY=121 DIST.=12					
1969	20	6	6	6	6	0	5	0	8	6	0	18	13	3	2	0	6	0	0	2	0	0
1970	22	6	6	6	6	1	4	1	10	6	1	17	12	5	4	0	7	0	0	5	0	0
1971	17	7	7	7	12	0	2	2	7	10	2	12	11	10	4	0	12	0	0	3	0	0
1972	19	4	4	4	11	0	2	2	4	8	6	11	11	10	6	0	9	0	0	6	0	0
1973	6	1	1	1	3	0	1	1	1	2	2	3	3	4	2	0	3	0	0	2	0	0
02320502 09J BRANFORD SPRINGS AT BRANFORD FLA										LAT=29 57 17 LONG=082 55 44					SPRING		STATE=12 COUNTY=121 DIST.=12					
1973	2	1	1	1	1	0	0	0	1	1	0	1	0	2	1	0	2	0	0	0	0	0
02320600 09J SANTA FE LK NR KEYSTONE HGTS FLA										LAT=29 45 38 LONG=082 04 30					LAKE/RESERVOIR		STATE=12 COUNTY=007 DIST.=12					
1960	2	2	2	2	2	0	2	0	2	2	0	2	2	0	0	0	2	0	0	0	0	0
1965	1	1	1	1	1	0	1	0	1	1	0	1	1	0	0	0	1	0	0	0	0	0
1966	2	2	2	2	2	0	2	0	2	2	0	2	2	0	0	0	2	0	0	0	0	0
1968	2	1	1	2	1	0	1	1	1	1	0	1	1	1	0	0	1	0	0	0	0	0
1969	1	0	1	1	0	0	0	0	1	0	0	0	0	1	0	0	0	0	0	0	0	0
1970	1	1	1	1	1	0	0	0	1	1	0	1	1	1	0	0	1	0	0	0	0	0
1971	2	0	0	0	1	0	0	0	0	0	0	1	1	2	0	0	0	0	0	0	0	0
02320610 09J LITTLE SANTA FE LAKE NR WALDO, FLA.										LAT=29 46 20 LONG=082 05 30					LAKE/RESERVOIR		STATE=12 COUNTY=001 DIST.=12					
1960	2	2	2	2	2	0	2	0	2	2	0	2	2	0	0	0	2	0	0	0	0	0
1968	1	0	0	1	0	0	0	0	0	0	0	0	0	0	0	0	0	0	0	0	0	0
02320630 09J LAKE ALTHO AT WALDO FLA										LAT=29 46 40 LONG=082 08 30					LAKE/RESERVOIR		STATE=12 COUNTY=001 DIST.=12					
1966	1	1	1	1	1	0	1	0	1	1	0	1	1	0	0	0	1	0	0	0	0	0
1967	1	1	1	1	1	0	1	0	1	1	0	1	1	0	0	0	1	0	0	0	0	0
1968	1	0	0	1	0	0	0	0	0	0	0	0	0	0	0	0	0	0	0	0	0	0
02320700 09J SANTA FE R NR GRAHAM FLA										LAT=29 50 46 LONG=082 13 11					STREAM		STATE=12 COUNTY=001 DIST.=12					
1960	5	5	5	5	5	0	5	0	5	5	0	5	3	0	0	0	5	0	0	0	0	0
1966	1	1	1	1	1	0	1	0	1	1	0	1	1	0	0	0	1	0	0	0	0	0
1967	1	1	1	1	1	0	1	1	1	1	0	1	1	1	0	0	1	0	0	0	0	0
1968	1	1	1	1	1	0	1	1	1	1	0	1	1	1	0	0	1	0	0	0	0	0
1969	2	1	1	1	1	0	1	0	1	2	0	2	2	2	1	0	1	0	0	1	0	0
1970	11	1	2	2	1	1	1	1	1	5	2	5	5	9	5	0	6	0	0	5	0	0
1971	14	2	2	2	6	0	2	2	2	6	2	6	6	12	4	0	8	0	0	6	0	0
1972	3	2	2	2	2	0	2	2	2	2	1	2	2	2	2	0	3	0	0	0	0	0
1973	2	1	1	1	1	0	1	1	1	1	1	1	1	2	1	0	2	0	0	0	0	0

WATER YEAR	NO. SAMPL	D.S.	HARD-NESS	MAJ-OR CAT-ICNS	SIL-ICA	ALU-MI-NUM	IRON	MAN-GA-NESE	MAJ_OR AN-IONS	FLU-O-RIDE	CAR-BON	NI_TRC-GEN	PHOS_PHO-ROUS	D.O.	BOD	COD	PH	PES-TI-CIDES	RAD_IC-CHEM-ICAL	BIC-LOG-IC	SEDMT SUS	SEDMT BED
02320742 09J LAKE ROWELL NR STARKE FLA										LAT=29 55 10 LCNG=082 09 30 LAKE/RESERVOIR STATE=12 CCUNTY=007 DIST.=12												
1966	1	1	1	1	1	0	1	0	1	1	0	1	1	0	0	0	1	0	0	0	0	0
02320750 09J LAKE SAMPSON NR STARKE FLA										LAT=29 55 19 LCNG=082 12 14 LAKE/RESERVOIR STATE=12 CCUNTY=007 DIST.=12												
1960	2	2	2	2	2	0	2	0	2	2	0	2	2	0	0	0	2	0	0	0	0	0
1965	1	1	1	1	1	0	1	0	1	1	0	1	1	0	0	0	1	0	0	0	0	0
1966	2	2	2	2	2	0	2	0	2	2	0	2	2	0	0	0	2	0	0	0	0	0
1967	1	1	1	1	1	0	1	1	1	1	0	1	1	1	0	0	1	0	0	0	0	0
02320815 09J SAMPSON RIVER AT GRAHAM FLA										LAT=29 51 36 LONG=082 13 47 STREAM STATE=12 CCUNTY=007 DIST.=12												
1960	2	2	2	2	2	0	2	0	2	2	0	2	2	0	0	0	2	0	0	0	0	0
C2320870 09J ROCKY CREEK NEAR LACROSSE FLA										LAT=29 50 23 LONG=082 22 36 STREAM STATE=12 CCUNTY=001 DIST.=12												
1960	2	2	2	2	2	0	2	0	2	2	0	2	1	0	0	0	2	0	0	0	0	0
02321000 09J NEW R NR L BUTLER FLA										LAT=29 59 53 LONG=082 16 27 STREAM STATE=12 CCUNTY=125 DIST.=12												
1957	8	8	8	8	8	0	8	0	8	8	0	8	0	0	0	0	8	0	0	0	0	0
1958	15	15	15	15	15	0	15	0	15	15	0	15	0	0	0	0	15	0	0	0	0	0
1960	6	6	6	6	6	0	6	0	6	6	0	6	5	0	0	0	6	0	0	0	0	0
1966	1	1	1	1	1	0	1	0	1	1	0	1	1	0	0	0	1	0	0	0	0	0
1967	1	1	1	1	1	0	1	1	1	1	0	1	1	1	0	0	1	0	0	0	0	0
1968	1	1	1	1	1	0	1	1	1	1	0	1	1	1	0	0	1	0	0	0	0	0
1969	1	1	1	1	1	0	1	0	1	1	0	1	1	0	0	0	1	0	0	0	0	0
1970	1	1	1	1	1	1	1	1	1	1	1	1	1	1	1	0	1	0	0	0	0	0
1971	3	2	2	2	2	0	2	2	2	2	1	2	2	3	2	0	3	0	0	0	0	0
1972	3	2	2	2	2	0	2	2	2	2	2	2	2	2	2	0	3	0	0	0	0	0
1973	2	1	1	1	1	0	1	1	1	1	1	1	1	2	1	0	2	0	0	0	0	0
02321200 09J RICHARD CREEK NEAR LAKE BUTLER FLA										LAT=30 01 10 LONG=082 18 59 STREAM STATE=12 CCUNTY=125 DIST.=12												
1960	2	2	2	2	2	0	2	0	2	2	0	2	1	0	0	0	2	0	0	0	0	0
02321300 09J LAKE BUTLER AT LAKE BUTLER FLA										LAT=30 01 33 LONG=082 20 18 LAKE/RESERVOIR STATE=12 CCUNTY=125 DIST.=12												
1960	2	2	2	2	2	0	2	0	2	2	0	2	1	0	0	0	2	0	0	0	0	0
1965	1	1	1	1	1	0	1	0	1	1	0	1	1	0	0	0	1	0	0	0	0	0
1966	2	2	2	2	2	0	2	0	2	2	0	2	2	0	0	0	2	0	0	0	0	0
1967	1	1	1	1	1	0	1	1	1	1	0	1	1	1	0	0	1	0	0	0	0	0

WATER YEAR	NO. SAMPL	D.S.	HARD-NESS	MAJ-OR CAT-ICNS	SIL-ICA	ALU-MI-NUM	IRON	MAN-GA-NESE	MAJ_OR AN-IONS	FLU-O-RIDE	CAR-BON	NI_TRO-GEN	PHOS_PHO-ROUS	D.O.	BOD	COD	PH	PES-TI-CIDES	RAC_IO-CHEM-ICAL	BIC-LOG-IC	SEDMT SUS	SEDMT BED
02321500 09J SANTA FE R AT WORTHINGTON SPGS FLA										LAT=29 55 18 LONG=082 25 35					STREAM		STATE=12 COUNTY=001 DIST.=12				
1957	7	7	7	7	7	0	7	0	7	7	0	7	0	0	0	0	7	0	0	0	0	0
1958	36	36	36	36	36	0	36	0	36	36	0	36	0	0	0	0	36	0	0	0	0	0
1959	77	76	77	77	72	0	34	0	77	46	0	46	0	0	0	0	77	0	0	0	0	0
1960	39	38	38	39	38	0	38	0	38	37	0	37	0	0	0	0	38	0	0	0	0	0
1966	1	1	1	1	1	0	1	0	1	1	0	1	1	0	0	0	1	0	0	0	0	0
1967	5	5	5	5	5	0	5	1	5	5	0	5	1	1	0	0	5	0	0	0	0	0
1968	11	8	8	8	8	0	8	1	8	8	0	10	4	1	0	0	8	0	0	0	0	0
1969	20	7	7	7	7	0	5	0	7	8	0	20	14	1	1	0	9	0	0	1	0	0
1970	25	7	8	8	7	1	1	1	7	11	1	20	16	5	5	0	12	0	0	5	0	0
1971	10	7	7	7	8	0	2	2	7	7	1	8	8	5	2	0	8	0	0	0	0	0
1972	11	4	4	4	8	0	2	2	4	4	1	8	8	2	2	0	4	0	0	0	0	0
1973	4	1	1	1	2	0	1	1	1	1	1	2	2	2	1	0	2	0	0	0	0	0
02321503										LAT=		LONG=			STREAM		STATE=12 COUNTY=			DIST.=12		
1972	2	1	1	1	1	0	0	0	1	1	0	1	0	2	0	0	2	0	0	0	0	0
02321600 09J OLUSTEE CR NR LULU FLA										LAT=30 05 42 LONG=082 28 25					STREAM		STATE=12 COUNTY=023 DIST.=12				
1966	1	1	1	1	1	0	1	0	1	1	0	1	1	0	0	0	1	0	0	0	0	0
1967	1	1	1	1	1	0	1	1	1	1	0	1	1	1	0	0	1	0	0	0	0	0
1968	1	1	1	1	1	0	1	1	1	1	0	1	1	1	0	0	1	0	0	0	0	0
1969	1	1	1	1	1	0	1	0	1	1	0	1	1	1	0	0	1	0	0	0	0	0
02321650 09J SWIFT CR POND NR RAIFORD FLA										LAT=30 07 20 LONG=082 17 40					STREAM		STATE=12 COUNTY=125 DIST.=12				
1966	1	1	1	1	1	0	1	0	1	1	0	1	1	0	0	0	1	0	0	0	0	0
02321700 09J SWIFT CR NR L BUTLER FLA										LAT=30 03 28 LONG=082 25 10					STREAM		STATE=12 COUNTY=125 DIST.=12				
1966	1	1	1	1	1	0	1	0	1	1	0	1	1	0	0	0	1	0	0	0	0	0
1967	1	1	1	1	1	0	1	1	1	1	0	1	1	1	0	0	1	0	0	0	0	0
1968	1	1	1	1	1	0	1	1	1	1	0	1	1	1	0	0	1	0	0	0	0	0
1969	1	1	1	1	1	0	1	0	1	1	0	1	1	1	0	0	1	0	0	0	0	0
1970	1	1	1	1	1	0	0	0	1	1	0	1	1	1	0	0	1	0	0	0	0	0
1971	2	0	0	0	1	0	0	0	0	0	0	1	1	2	0	0	0	0	0	0	0	0
02321800 09J OLUSTEE CR NR PROVIDENCE FLA										LAT=30 00 14 LONG=082 34 20					STREAM		STATE=12 COUNTY=125 DIST.=12				
1960	6	6	6	6	6	0	6	0	6	6	0	6	4	0	0	0	6	0	0	0	0	0
1966	1	1	1	1	1	0	1	0	1	1	0	1	1	0	0	0	1	0	0	0	0	0
1967	1	1	1	1	1	0	1	1	1	1	0	1	1	1	0	0	1	0	0	0	0	0

WATER YEAR	NO. SAMPL	D.S.	HARD-NESS	MAJ-OR CAT-IONS	SIL-ICA	ALU-MI-NUM	IRON	MAN-GA-NESE	MAJ-OR AN-IONS	FLU-O-RIDE	CAR-BON	NI-TRO-GEN	PHOS-PHO-ROUS	D.O.	BOD	COD	PH	PES-TI-CIDES	RAD-IO-CHEM-ICAL	BIO-LOG-IC	SEDMT SUS	SEDMT BED
02321800 09J OLUSTEE CR NR PROVIDENCE FLA										LAT=30 00 14 LONG=082 34 20					STREAM		STATE=12 COUNTY=125 DIST.=12				
1968	1	1	1	1	1	0	1	1	1	1	0	1	1	1	0	0	1	0	0	0	0	0
1969	1	1	1	1	1	0	1	0	1	1	0	1	1	1	0	0	1	0	0	0	0	0
1970	1	1	1	1	1	1	1	1	1	1	1	1	1	1	1	0	1	0	0	0	0	0
1971	4	2	2	2	2	1	2	2	2	2	1	2	2	3	2	0	4	0	0	0	0	0
1972	3	2	2	2	2	0	2	2	2	2	1	2	2	2	2	0	3	0	0	0	0	0
1973	2	1	1	1	1	0	1	1	1	1	1	1	1	2	1	0	2	0	0	0	0	0
02321894 09J OLUSTEE C TR NR PROVIDENCE										LAT=29 58 51 LONG=823 12 8					STREAM		STATE=12 COUNTY=			DIST.=12		
1971	2	0	0	0	1	0	0	0	0	0	0	1	1	2	0	0	0	0	0	0	0	0
02322000 09J SANTA FE R NR HIGH SPGS FLA										LAT=29 50 40 LONG=082 37 50					STREAM		STATE=12 COUNTY=023 DIST.=12				
1960	41	40	41	41	40	0	40	0	41	40	0	40	0	0	0	0	41	0	0	0	0	0
1966	1	1	1	1	1	0	1	0	1	1	0	1	1	0	0	0	1	0	0	0	0	0
1967	1	1	1	1	1	0	1	1	1	1	0	1	1	1	0	0	1	0	0	0	0	0
1968	1	1	1	1	1	0	1	1	1	1	0	1	1	1	0	0	1	0	0	0	0	0
1969	2	1	1	1	1	0	1	0	1	1	0	1	1	1	0	0	1	0	0	0	0	0
1970	1	1	1	1	1	0	0	0	1	1	0	1	1	1	0	0	1	0	0	0	0	0
1971	2	0	0	0	1	0	0	0	0	0	0	1	1	2	0	0	0	0	0	0	0	0
02322140 09J PCE SPRINGS NR HIGH SPRINGS FLA										LAT=29 49 33 LONG=082 38 58					SPRING		STATE=12 COUNTY=001 DIST.=12				
1972	2	1	1	1	1	0	0	0	1	1	0	1	0	0	0	0	1	0	0	0	0	0
02322500 09J SANTA FE R NR FT WHITE FLA										LAT=29 51 00 LONG=082 42 50					STREAM		STATE=12 COUNTY=041 DIST.=12				
1966	1	1	1	1	1	0	1	0	1	1	0	1	1	0	0	0	1	0	0	0	0	0
1967	1	1	1	1	1	0	1	1	1	1	0	1	1	1	0	0	1	0	0	0	0	0
1968	1	1	1	1	1	0	1	1	1	1	0	1	1	1	0	0	1	0	0	0	0	0
1969	2	1	1	1	1	0	1	0	1	2	0	2	2	2	1	0	2	0	0	1	0	0
1970	10	1	2	2	1	0	0	0	1	5	2	5	5	5	5	0	6	0	0	5	0	0
1971	13	2	2	2	6	0	3	3	2	6	3	6	6	10	4	0	8	0	0	6	0	0
02322600 09J ALLIGATOR L AT LAKE CITY FLA										LAT=30 10 31 LONG=082 37 55				LAKE/RESERVOIR			STATE=12 COUNTY=023 DIST.=12				
1965	1	1	1	1	1	0	1	0	1	1	0	1	1	0	0	0	1	0	0	0	0	0
1966	2	2	2	2	2	0	2	0	2	2	0	2	2	0	0	0	2	0	0	0	0	0
1967	1	1	1	1	1	0	1	1	1	1	0	1	1	1	0	0	1	0	0	0	0	0
1968	1	1	1	1	1	0	1	1	1	1	0	1	1	1	0	0	1	0	0	0	0	0
1969	1	1	1	1	1	0	1	0	1	1	0	1	1	1	0	0	1	0	0	0	0	0
1970	1	1	1	1	1	0	0	0	1	1	0	1	1	1	0	0	1	0	0	0	0	0

WATER YEAR	NO. SAMPL	D.S.	HARD-NESS	MAJ-OR CAT-IONS	SIL-ICA	ALU-MI-NUM	IRON	MAN-GA-NESE	MAJ-OR AN-IONS	FLU-O-RIDE	CAR-BON	NI-TRO-GEN	PHOS-PHO-ROUS	D.O.	BOD	COD	PH	PES-TI-CIDES	RAD-IO-CHEM-ICAL	BIO-LOG-IC	SEDMT SUS	SEDMT BED
	02322600 09J ALLIGATOR L AT LAKE CITY FLA									LAT=30 10 31 LONG=082 37 55 LAKE/RESERVOIR STATE=12 COUNTY=023 DIST.=12												
1971	2	0	0	0	1	0	0	0	0	0	0	1	1	2	0	0	0	0	0	0	0	0
	02322700 09J ICHATUCKNEE SPGS NR HILDRETH FLA									LAT=29 57 10 LONG=082 47 10 SPRING STATE=12 COUNTY=121 DIST.=12												
1966	1	1	1	1	1	0	1	0	1	1	0	1	1	0	0	0	1	0	0	0	0	0
1967	1	1	1	1	1	0	1	1	1	1	0	1	1	1	0	0	1	0	0	0	0	0
1968	1	1	1	1	1	0	1	1	1	1	0	1	1	1	0	0	1	0	0	0	0	0
1969	1	1	1	1	1	0	1	0	1	1	0	1	1	1	0	0	1	0	0	0	0	0
1970	1	1	1	1	1	1	1	1	1	1	1	1	1	1	1	0	1	0	0	0	0	0
1971	3	2	2	2	2	0	2	2	2	2	1	2	2	3	2	0	3	0	0	0	0	0
1972	4	2	2	2	2	0	2	2	2	2	2	2	2	2	2	0	3	1	0	0	0	0
1973	2	1	1	1	1	0	1	1	1	1	1	1	1	2	1	0	2	0	0	0	0	0
	02322800 09J SANTA FE R NR HILDRETH FLA									LAT=29 54 50 LONG=082 51 30 STREAM STATE=12 COUNTY=041 DIST.=12												
1967	1	1	1	1	1	0	1	1	1	1	0	1	1	1	0	0	1	0	0	0	0	0
1968	1	1	1	1	1	0	1	1	1	1	0	1	1	1	0	0	1	0	0	0	0	0
1969	1	1	1	1	1	0	1	0	1	1	0	1	1	1	0	0	1	0	0	0	0	0
	02322997 09J ROCK BLUFF SPRINGS NR BELL FLA									LAT=29 47 56 LONG=082 55 08 SPRING STATE=12 COUNTY=041 DIST.=12												
1973	2	1	1	1	1	0	0	0	1	1	0	1	0	2	1	0	2	0	0	0	0	0
	02323010 09J GUARANTO SPRING NR OLDTOWN FLA									LAT=29 46 46 LONG=082 56 24 SPRING STATE=12 COUNTY=029 DIST.=12												
1973	2	1	1	1	1	0	0	0	1	1	0	1	0	2	1	0	2	0	0	0	0	0
	02323150 09J HART SPRING NR WILCOX FLA									LAT=29 40 30 LONG=082 57 05 SPRING STATE=12 COUNTY=041 DIST.=12												
1973	2	1	1	1	1	0	0	0	1	1	0	1	0	2	1	0	2	0	0	0	0	0
	02323200 09J OTTER SPRINGS NR WILCOX FLA									LAT=29 38 38 LONG=082 56 38 SPRING STATE=12 COUNTY=041 DIST.=12												
1973	2	1	1	1	1	0	0	0	1	1	0	1	0	2	1	0	2	0	0	0	0	0
	02323300 09J GOVERNOR HILL LK NR CROSS CITY FLA									LAT=29 45 20 LONG=083 02 30 LAKE/RESERVOIR STATE=12 COUNTY=029 DIST.=12												
1966	1	1	1	1	1	0	1	0	1	1	0	1	1	0	0	0	1	0	0	0	0	0
1967	1	1	1	1	1	0	1	0	1	1	0	1	1	0	0	0	1	0	0	0	0	0
	02323500 09J SUWANNEE R NR WILCOX FLA									LAT=29 35 20 LONG=082 56 10 STREAM STATE=12 COUNTY=075 DIST.=12												
1964	1	1	1	1	1	0	1	0	1	1	0	1	0	0	0	0	1	0	0	0	0	0
1966	1	1	1	1	1	0	1	0	1	1	0	1	1	0	0	0	1	0	0	0	0	0

WATER YEAR	NO. SAMPL	D.S.	HARD-NESS	MAJ-OR CAT-IONS	SIL-ICA	ALU-MI-NUM	IRON	MAN-GA-NESE	MAJ-OR AN-IONS	FLU-O-RIDE	CAR-BON	NI-TRO-GEN	PHOS-PHO-ROUS	D.O.	BOD	COD	PH	PES-TI-CIDES	RAD-IO-CHEM-ICAL	BIO-LOG-IC	SEDMT SUS	SEDMT BED
02323500 09J SUWANNEE R NR WILCOX FLA										LAT=29 35 20 LONG=082 56 10					STREAM		STATE=12 COUNTY=075 DIST.=12				
1967	1	1	1	1	1	0	1	1	1	1	0	1	1	1	0	0	1	0	0	0	0	0
1968	1	1	1	1	1	0	1	1	1	1	0	1	1	1	0	0	1	0	0	0	0	0
1969	4	1	1	1	1	0	1	0	1	2	0	2	2	2	1	0	2	2	0	1	0	0
1970	14	1	2	2	2	1	1	1	1	6	1	6	6	7	6	0	7	3	0	6	0	0
1971	16	2	2	2	6	0	3	3	2	6	3	6	6	10	4	0	8	4	0	5	0	0
1972	17	1	1	1	7	0	2	2	1	7	6	7	7	13	7	0	8	4	0	6	0	0
1973	4	0	0	0	2	0	0	0	0	2	2	2	2	4	2	0	2	0	0	2	0	0
02323502 09J FANNIN SPRINGS NEAR WILCOX FLA										LAT=29 35 20 LONG=082 56 00					SPRING		STATE=12 COUNTY=041 DIST.=12				
1972	2	0	0	0	0	0	0	0	0	0	1	0	0	1	0	0	1	0	0	0	0	0
02323566 09J MANATEE SPRING NEAR CHIEFLAND FLA.										LAT=29 29 22 LONG=082 58 37					SPRING		STATE=12 COUNTY=075 DIST.=12				
1972	2	1	1	1	1	0	1	1	1	1	1	1	1	2	1	0	2	1	0	0	0	0
02323570 09J SUWANNEE R NR OLDTOWN FLA										LAT=29 28 45 LONG=082 59 13					STREAM		STATE=12 COUNTY=029 DIST.=12				
1967	1	1	1	1	1	0	1	1	1	1	0	1	1	1	0	0	1	0	0	0	0	0
1968	1	1	1	1	1	0	1	1	1	1	0	1	1	1	0	0	1	0	0	0	0	0
1969	1	1	1	1	1	0	1	0	1	1	0	1	1	1	0	0	1	0	0	0	0	0
02323885 09K STEINHATCHEE SPRING NR MAYO FLA										LAT=29 50 28 LONG=083 18 29					SPRING		STATE=12 COUNTY=067 DIST.=12				
1972	2	1	1	1	1	0	0	0	1	1	0	1	0	0	0	0	1	0	0	0	0	0
02324000 09K STEINHATCHEE R NR CROSS CITY FLA										LAT=29 47 11 LONG=083 19 18					STREAM		STATE=12 COUNTY=123 DIST.=12				
1966	1	1	1	1	1	0	1	0	1	1	0	1	1	0	0	0	1	0	0	0	0	0
1967	1	1	1	1	1	0	1	1	1	1	0	1	1	1	0	0	1	0	0	0	0	0
1968	1	1	1	1	1	0	1	1	1	1	0	1	1	1	0	0	1	0	0	0	0	0
1969	1	1	1	1	1	0	0	0	1	1	0	1	0	1	0	0	1	0	0	0	0	0
1970	1	1	1	1	1	0	0	0	1	1	0	1	0	1	0	0	1	0	0	0	0	0
1971	2	0	0	0	1	0	0	0	0	0	0	1	1	2	0	0	0	0	0	0	0	0
02324400 09K FENHOLLOWAY R NR FOLEY FLA										LAT=30 05 53 LONG=083 28 19					STREAM		STATE=12 COUNTY=123 DIST.=12				
1966	1	1	1	1	1	0	1	0	1	1	0	1	1	0	0	0	1	0	0	0	0	0
1967	1	1	1	1	1	0	1	1	1	1	0	1	1	1	0	0	1	0	0	0	0	0
1968	1	1	1	1	1	0	1	0	1	1	0	1	1	0	0	0	1	0	0	0	0	0
1969	1	1	1	1	1	0	1	0	1	1	0	1	1	1	0	0	1	0	0	0	0	0
1970	2	1	1	1	1	0	0	0	1	1	0	1	1	2	0	0	2	0	0	0	0	0
1971	2	0	0	0	1	0	0	0	0	0	0	1	1	2	0	0	0	0	0	0	0	0

WATER YEAR	NO. SAMPL	D.S.	HARD-NESS	MAJ-OR CAT-IONS	SIL-ICA	ALU-MI-NUM	IRON	MAN-GA-NESE	MAJ_OR AN-IONS	FLU-O-RIDE	CAR-BON	NI_TRO-GEN	PHOS_PHO-ROUS	D.O.	BOD	COD	PH	PES-TI-CIDES	RAD_IO-CHEM-ICAL	BIO-LOG-IC	SEDMT SUS	SEDMT BED
02324500 09K FENHOLLOWAY R AT FOLEY FLA										LAT=30 03 53 LONG=083 32 01					STREAM		STATE=12 COUNTY=123 DIST.=12				
1966	1	1	1	1	1	0	1	0	1	1	0	1	1	0	0	0	1	0	0	0	0	0
1968	1	1	1	1	1	0	1	0	1	1	0	1	1	0	0	0	1	0	0	0	0	0
1969	1	1	1	1	1	0	1	0	1	1	0	1	1	1	0	0	1	0	0	0	0	0
1970	3	2	2	2	2	1	2	2	2	2	1	2	2	2	0	0	3	0	0	0	0	0
1971	5	2	2	2	2	0	2	2	2	2	2	2	2	4	2	0	4	0	0	0	0	0
1972	2	1	1	1	1	0	1	1	1	1	1	1	1	2	1	0	2	0	0	0	0	0
02324930 09K WALDO SPRINGS NR PEPRY FLA										LAT=30 02 57 LONG=083 37 47					SPRING		STATE=12 COUNTY=123 DIST.=12				
1972	2	1	1	1	1	0	0	0	1	1	0	1	0	0	0	0	1	0	0	0	0	0
02325000 09K FENHOLLOWAY R NR PERRY FLA										LAT=30 04 16 LONG=083 39 45					STREAM		STATE=12 COUNTY=123 DIST.=12				
1967	1	1	1	1	1	0	1	1	1	1	0	1	1	0	0	0	1	0	0	0	0	0
1968	1	1	1	1	1	0	1	1	1	1	0	1	1	0	0	0	1	0	0	0	0	0
1969	1	1	1	1	1	0	1	0	1	1	0	1	1	1	0	0	1	0	0	0	0	0
1970	1	1	1	1	1	0	0	0	1	1	0	1	1	1	0	0	1	0	0	0	0	0
1971	2	0	0	0	1	0	0	0	0	0	0	1	1	2	0	0	0	0	0	0	0	0
02326000 09K ECONFINA R NR PERRY FLA										LAT=30 10 14 LONG=083 49 26					STREAM		STATE=12 COUNTY=123 DIST.=12				
1966	1	1	1	1	1	0	1	0	1	1	0	1	1	0	0	0	1	0	0	0	0	0
1967	1	1	1	1	1	0	1	1	1	1	0	1	1	1	0	0	1	0	0	0	0	0
1968	1	1	1	1	1	0	1	1	1	1	0	1	1	1	0	0	1	0	0	0	0	0
1969	1	1	1	1	1	0	1	0	1	1	0	1	1	1	0	0	1	0	0	0	0	0
1970	1	1	1	1	1	0	0	0	1	1	0	1	1	1	0	0	1	0	0	0	0	0
1971	2	0	0	0	1	0	0	0	0	0	0	1	1	2	0	0	0	0	0	0	0	0
02326250 11A AUCILLA R NR AUCILLA FLA										LAT=30 29 31 LONG=083 43 53					STREAM		STATE=12 COUNTY=065 DIST.=12				
1965	1	1	1	1	1	0	1	0	1	1	0	1	0	0	0	0	1	0	0	0	0	0
1967	1	1	1	1	1	0	1	1	1	1	0	1	1	1	0	0	1	0	0	0	0	0
1969	1	1	1	1	1	0	1	0	1	1	0	1	1	1	0	0	1	0	0	0	0	0
1970	1	1	1	1	1	0	0	0	1	1	0	1	1	1	0	0	1	0	0	0	0	0
1971	2	0	0	0	1	0	0	0	0	0	0	1	1	2	0	0	0	0	0	0	0	0
02326261 11A LITTLE AUCILLA RIVER NEAR CHERRY LAKE										LAT=30 37 36 LONG=083 29 44					STREAM		STATE=12 COUNTY=079 DIST.=12				
1969	1	1	1	1	1	0	0	0	1	1	0	1	0	1	0	0	1	0	0	0	0	0
1970	1	1	1	1	1	0	0	0	1	1	0	1	1	1	0	0	1	0	0	0	0	0
1971	1	0	0	0	1	0	0	0	0	0	0	1	1	0	0	0	0	0	0	0	0	0

WATER YEAR	NO. SAMPL	D.S.	HARD-NESS	MAJ-OR CAT-IONS	SIL-ICA	ALU-MI-NUM	IRON	MAN-GA-NESE	MAJ_OR AN-IONS	FLU-O-RIDE	CAR-BON	NI_TRO-GEN	PHOS_PHO-ROUS	D.O.	BOD	COD	PH	PES-TI-CIDES	RAD_IO-CHEM-ICAL	BIO-LOG-IC	SEDMT SUS	SEDMT BED
02326300 11A L AUCILLA R NR GREENVILLE FLA										LAT=30 31 10 LONG=083 35 14					STREAM		STATE=12		COUNTY=079		DIST.=12	
1967	1	1	1	1	1	0	1	1	1	1	0	1	1	1	0	0	1	0	0	0	0	0
1968	1	1	1	1	1	0	1	1	1	1	0	1	1	1	0	0	1	0	0	0	0	0
02326500 11A AUCILLA R AT LAMONT FLA										LAT=30 22 11 LONG=083 48 25					STREAM		STATE=12		COUNTY=079		DIST.=12	
1966	1	1	1	1	1	0	1	0	1	1	0	1	1	0	0	0	1	0	0	0	0	0
1967	1	1	1	1	1	0	1	1	1	1	0	1	1	1	0	0	1	0	0	0	0	0
1968	1	1	1	1	1	0	1	1	1	1	0	1	1	1	0	0	1	0	0	0	0	0
1969	1	1	1	1	1	0	0	0	1	1	0	1	0	1	0	0	1	0	0	0	0	0
1970	2	2	2	2	2	1	2	2	2	2	1	2	2	1	2	0	2	0	0	0	0	0
1971	4	2	2	2	2	0	2	2	2	2	2	2	2	4	2	0	4	0	0	0	0	0
1972	2	1	1	1	1	0	1	1	1	1	1	1	1	2	1	0	2	0	0	0	0	0
02326512 11B AUCILLA R NR SCANLON FLA										LAT=30 13 52 LONG=083 55 08					STREAM		STATE=12		COUNTY=123		DIST.=12	
1965	1	1	1	1	1	0	1	0	1	1	0	1	0	0	0	0	1	0	0	0	0	0
02326526 11A WACISSA RIVER NR WACISSA FLA										LAT=30 18 04 LONG=083 58 47					STREAM		STATE=12		COUNTY=065		DIST.=12	
1971	4	2	2	2	2	0	0	0	2	2	0	2	0	4	0	0	4	0	0	0	0	0
1972	12	5	5	5	5	0	0	0	5	5	5	5	1	10	0	0	10	0	0	0	0	0
1973	4	2	2	2	2	0	0	0	2	2	2	2	0	4	2	0	3	0	0	0	0	0
02326529 11B WELAUNEE CR NR CAPPS FLA										LAT=30 20 25 LONG=083 54 50					STREAM		STATE=12		COUNTY=065		DIST.=12	
1965	1	1	1	1	1	0	1	0	1	1	0	1	0	0	0	0	1	0	0	0	0	0
02326598 11B CANEY CREEK NEAR MONTICELLO FLA										LAT=30 30 52 LONG=083 56 24					STREAM		STATE=12		COUNTY=065		DIST.=12	
1969	1	1	1	1	1	0	0	0	1	1	0	1	0	1	0	0	1	0	0	0	0	0
1970	1	1	1	1	1	0	0	0	1	1	0	1	1	1	0	0	1	0	0	0	0	0
1971	2	0	0	0	1	0	0	0	0	0	0	1	1	2	0	0	0	0	0	0	0	0
02326600 11B LAKE MICCOSUKEE NR MICCOSUKEE FLA										LAT=30 36 14 LONG=084 00 15 LAKE/RESERVOIR							STATE=12		COUNTY=065		DIST.=12	
1965	1	1	1	1	1	0	1	0	1	1	0	1	1	0	0	0	1	0	0	0	0	0
1966	2	2	2	2	2	0	2	0	2	2	0	2	2	0	0	0	2	0	0	0	0	0
1967	1	1	1	1	1	0	1	1	1	1	0	1	1	1	0	0	1	0	0	0	0	0
1969	1	1	1	1	1	0	1	0	1	1	0	1	1	1	0	0	1	0	0	0	0	0
1970	1	1	1	1	1	0	0	0	1	1	0	1	1	1	0	0	1	0	0	0	0	0
1971	2	0	0	0	1	0	0	0	0	0	0	1	1	2	0	0	0	0	0	0	0	0

WATER YEAR	NO. SAMPL	D.S.	HARD-NESS	MAJ-OR CAT-IONS	SIL-ICA	ALU-MI-NUM	IRON	MAN-GA-NESE	MAJ_OR AN-IONS	FLU-O-RIDE	CAR-BON	NI_TRO-GEN	PHOS_PHO-ROUS	D.O.	BOD	COD	PH	PES-TI-CIDES	RAC_IC-CHEM-ICAL	BIC-LOG-IC	SEDMT SUS	SEDMT BED
02326700 11B LLOYD CR AT LLOYD FLA										LAT=30 28 41 LONG=084 00 31					STREAM		STATE=12 COUNTY=065 DIST.=12				
1965	1	1	1	1	1	0	1	0	1	1	0	1	0	0	0	0	1	0	0	0	0	0
1967	1	1	1	1	1	0	1	1	1	1	0	1	1	1	0	0	1	0	0	0	0	0
1968	1	1	1	1	1	0	1	1	1	1	0	1	1	1	0	0	1	0	0	0	0	0
1969	1	1	1	1	1	0	0	0	1	1	0	1	0	1	0	0	1	0	0	0	0	0
1970	1	1	1	1	1	0	0	0	1	1	0	1	1	1	0	0	1	0	0	0	0	0
1971	2	0	0	0	1	0	0	0	0	0	0	1	1	2	0	0	0	0	0	0	0	0
02326800 11B COPELAND SINK DRAIN AT LLOYD FLA										LAT=30 28 40 LONG=084 00 51					STREAM		STATE=12 COUNTY=065 DIST.=12				
1969	1	1	1	1	1	0	1	0	1	1	0	1	1	1	0	0	1	0	0	0	0	0
1971	2	0	0	0	1	0	0	0	0	0	0	1	1	2	0	0	0	0	0	0	0	0
02326887 11B NATURAL BRIDGE SPRING NR WOODVILLE FLA										LAT=30 17 06 LONG=084 08 50					SPRING		STATE=12 COUNTY=073 DIST.=12				
1972	3	1	1	1	1	0	0	0	1	1	1	1	1	0	0	0	1	0	0	0	0	0
02326893 11B RHODES SPRING ND4 NR WOODVILLE FLA										LAT=30 16 57 LONG=084 09 04					STREAM		STATE=12 COUNTY= DIST.=12				
1972	2	1	1	1	1	0	1	1	1	1	0	1	0	2	0	0	2	0	0	0	0	0
02326900 11B ST MARKS R NR NEWPORT FLA										LAT=30 16 00 LONG=084 09 00					STREAM		STATE=12 COUNTY=129 DIST.=12				
1966	1	1	1	1	1	0	1	0	1	1	0	1	1	0	0	0	1	0	0	0	0	0
1967	1	1	1	1	1	0	1	1	1	1	0	1	1	1	0	0	1	0	0	0	0	0
1968	1	1	1	1	1	0	1	1	1	1	0	1	1	1	0	0	1	0	0	0	0	0
1969	1	1	1	1	1	0	1	0	1	1	0	1	1	1	0	0	1	0	0	0	0	0
1970	1	1	1	1	1	0	0	0	1	1	0	1	1	1	0	0	1	0	0	0	0	0
1971	2	0	0	0	1	0	0	0	0	0	0	1	1	2	0	0	0	0	0	0	0	0
02327000 11B WAKULLA SPG NR CRAWFORDVILLE FLA										LAT=30 14 05 LONG=084 18 05					SPRING		STATE=12 COUNTY=129 DIST.=12				
1966	1	1	1	1	1	0	1	0	1	1	0	1	1	0	0	0	1	0	0	0	0	0
1967	1	1	1	1	1	0	1	1	1	1	0	1	1	1	0	0	1	0	0	0	0	0
1968	1	1	1	1	1	0	1	1	1	1	0	1	1	1	0	0	1	0	0	0	0	0
1969	1	1	1	1	1	0	1	0	1	1	0	1	1	1	0	0	1	0	0	0	0	0
1970	2	2	2	2	2	2	2	2	2	2	1	2	2	2	2	0	2	0	0	0	0	0
1971	3	2	2	2	2	0	2	2	2	2	2	2	2	2	2	0	3	0	0	0	0	0
1972	5	3	3	3	3	0	2	2	3	3	1	3	2	4	2	0	5	1	0	0	0	0
02327010 11B LK BRADFORD NR TALLAHASSEE FLA										LAT=30 24 10 LONG=084 20 05 LAKE/RESERVOIR							STATE=12 COUNTY=073 DIST.=12				
1966	1	1	1	1	1	0	1	0	1	1	0	1	1	0	0	0	1	0	0	0	0	0

WATER YEAR	NO. SAMPL	C.S.	HARD-NESS	MAJ-OR CAT-IONS	SIL-ICA	ALU-MI-NUM	IRON	MAN-GA-NESE	MAJ_OR AN-IONS	FLU-O-RIDE	CAR-BON	NI_TRO-GEN	PHOS_PHO-ROUS	D.O.	BOD	COD	PH	PES-TI-CIDES	RAD_IC-CHEM-ICAL	BIO-LOG-IC	SUS	SEDMT BED
02327010 11B LK BRADFORD NR TALLAHASSEE FLA										LAT=30 24 10 LONG=084 20 05 LAKE/RESERVOIR STATE=12 COUNTY=073 DIST.=12												
1967	1	1	1	1	1	0	1	1	1	1	0	1	1	1	0	0	1	0	0	0	0	0
1969	1	1	1	1	1	0	1	0	1	1	0	1	1	1	0	0	1	0	0	0	0	0
1970	1	1	1	1	1	0	0	0	1	1	0	1	1	1	0	0	1	0	0	0	0	0
1971	5	0	0	0	1	0	0	0	0	0	0	1	1	5	0	0	0	0	0	0	0	0
02327015 11B LK MUNSON NR TALLAHASSEE FLA										LAT=30 22 10 LONG=084 18 20 LAKE/RESERVOIR STATE=12 COUNTY=073 DIST.=12												
1966	1	1	1	1	1	0	1	0	1	1	0	1	1	0	0	0	1	0	0	0	0	0
1967	1	1	1	1	1	0	1	0	1	1	0	1	1	0	0	0	1	0	0	0	0	0
02327020 11B MCBRIDE SLOUGH NR CRAWFORDVILLE FLA										LAT=30 12 10 LONG=084 15 35 STREAM STATE=12 COUNTY=129 DIST.=12												
1970	1	1	1	1	1	0	0	0	1	1	0	1	1	1	0	0	1	0	0	0	0	0
02327050 11C SOPCHOPPY R NR ARRAN FLA										LAT=30 13 50 LONG=084 32 20 STREAM STATE=12 COUNTY=129 DIST.=12												
1967	1	1	1	1	1	0	1	1	1	1	0	1	1	1	0	0	1	0	0	0	0	0
1969	1	1	1	1	1	0	0	0	1	1	0	1	0	1	0	0	1	0	0	0	0	0
1970	1	1	1	1	1	0	0	0	1	1	0	1	1	1	0	0	1	0	0	0	0	0
1971	2	0	0	0	1	0	0	0	0	0	0	1	1	2	0	0	0	0	0	0	0	0
02327100 11C SOPCHOPPY RIVER NR SOPCHOPPY FLA										LAT=30 07 45 LONG=084 29 40 STREAM STATE=12 COUNTY=129 DIST.=12												
1964	2	2	2	2	2	0	0	0	2	2	0	2	0	0	0	0	2	0	0	0	0	0
1965	6	4	6	5	4	0	4	0	6	4	0	4	0	0	0	0	6	0	0	0	0	0
1966	8	8	8	8	8	0	8	0	8	8	0	8	6	0	0	0	8	0	0	0	0	0
1967	10	10	10	10	10	0	10	1	10	10	0	10	4	3	0	0	10	0	0	0	0	0
1968	15	14	13	13	13	1	13	4	13	13	0	13	13	5	11	0	13	2	1	11	0	0
1969	14	13	12	12	12	0	11	0	12	12	0	12	11	12	9	0	12	0	2	9	0	0
1970	12	12	12	12	12	1	6	3	12	12	1	12	12	12	11	0	12	0	0	11	0	0
1971	28	15	14	14	14	1	2	2	14	14	2	14	14	22	6	0	22	2	1	7	0	0
1972	34	11	11	11	11	0	2	2	11	11	3	11	11	18	9	0	22	1	1	5	13	0
1973	7	3	3	3	3	0	0	0	3	3	3	3	3	4	3	0	3	1	0	1	1	0
02329000 11C OCHLOCKONEE RIVER NR HAVANA FLA										LAT=30 33 14 LONG=084 23 03 STREAM STATE=12 COUNTY=073 DIST.=12												
1960	6	6	6	6	6	0	6	0	6	6	0	6	0	0	0	0	6	0	0	0	0	0
1961	7	7	7	7	7	0	7	0	7	7	0	7	0	0	0	0	7	0	0	0	0	0
1962	7	7	7	7	7	0	7	0	7	7	0	7	0	0	0	0	7	0	0	0	0	0
1965	2	1	1	1	1	0	1	0	1	1	0	1	0	0	0	0	1	0	0	0	0	0
1966	1	1	1	1	1	0	1	1	1	1	0	1	1	0	0	0	1	0	0	0	0	0
1967	4	4	4	4	4	0	4	1	4	4	0	4	1	1	0	0	4	0	0	0	0	0
1968	14	6	6	6	6	0	6	1	6	6	0	10	5	1	0	0	13	0	0	0	0	0

WATER YEAR	NC. SAMPL	D.S.	HARD-NESS	MAJ-OR CAT-IONS	SIL-ICA	ALU-MI-NUM	IRCN	MAN-GA-NESE	MAJ_OR AN-IONS	FLU-O-RIDE	CAR-BON	NI_TRO-GEN	PHOS_PHO-ROUS	D.O.	BOD	COD	PH	PES-TI-CIDES	RAD_IO-CHEM-ICAL	BIO-LOG-IC	SEDMT SUS	SEDMT BED
02329000 11C OCHLOCKONEE RIVER NR HAVANA FLA										LAT=30 33 14 LONG=084 23 03					STREAM		STATE=12 COUNTY=073 DIST.=12				
1969	18	6	6	6	6	0	5	0	6	6	0	17	14	2	0	0	16	0	0	0	0	0
1970	17	6	6	6	6	1	2	2	6	6	1	16	13	7	2	0	7	0	0	0	0	0
1971	12	8	8	8	8	0	2	2	8	8	2	8	8	6	2	0	9	0	0	0	0	0
1972	7	4	4	4	5	0	1	1	5	4	2	5	5	4	2	0	7	0	0	0	0	0
1973	2	0	0	0	1	0	0	0	1	0	1	1	1	2	1	0	2	0	0	0	0	0
02329200 11C LK JACKSON NR TALLAHASSEE FLA										LAT=30 31 43 LONG=084 21 30 LAKE/RESERVOIR							STATE=12 COUNTY=073 DIST.=12					
1965	1	1	1	1	1	0	1	0	1	1	0	1	1	0	0	0	1	0	0	0	0	0
1966	2	2	2	2	2	0	2	0	2	2	0	2	2	0	0	0	2	0	0	0	0	0
1967	1	1	1	1	1	0	1	1	1	1	0	1	1	1	0	0	1	0	0	0	0	0
1969	1	1	1	1	1	0	1	0	1	1	0	1	1	1	0	0	1	0	0	0	0	0
1970	2	2	2	2	2	1	2	2	2	2	1	2	2	1	2	0	2	0	0	0	0	0
1971	9	2	2	2	2	0	2	2	2	2	2	2	2	9	2	0	4	0	0	0	0	0
1972	2	1	1	1	1	0	1	1	1	1	1	1	1	2	1	0	2	0	0	0	0	0
02329500 11C LITTLE R NR QUINCY FLA										LAT=30 35 14 LONG=084 29 48					STREAM		STATE=12 COUNTY=039 DIST.=12					
1966	1	1	1	1	1	0	1	0	1	1	0	1	1	0	0	0	1	0	0	0	0	0
1967	1	1	1	1	1	0	1	1	1	1	0	1	1	1	0	0	1	0	0	0	0	0
1968	1	1	1	1	1	0	1	1	1	1	0	1	1	1	0	0	1	0	0	0	0	0
1969	1	1	1	1	1	0	0	0	1	1	0	1	0	1	0	0	1	0	0	0	0	0
02329542 11C QUINCY CR AT QUINCY FLA										LAT=30 35 32 LONG=084 33 49					STREAM		STATE=12 COUNTY=039 DIST.=12					
1965	1	1	1	1	1	0	1	0	1	1	0	1	0	0	0	0	1	0	0	0	0	0
02329600 11C LITTLE RIVER NR MIDWAY FLA										LAT=30 30 44 LONG=084 31 25					STREAM		STATE=12 COUNTY=039 DIST.=12					
1967	1	1	1	1	1	0	1	1	1	1	0	1	1	1	0	0	1	0	0	0	0	0
1968	1	1	1	1	1	0	1	1	1	1	0	1	1	1	0	0	1	0	0	0	0	0
1969	1	1	1	1	1	0	0	0	1	1	0	1	0	1	0	0	1	0	0	0	0	0
1970	1	1	1	1	1	0	0	0	1	1	0	1	1	1	0	0	1	0	0	0	0	0
1971	2	0	0	0	1	0	0	0	0	0	0	1	1	2	0	0	0	0	0	0	0	0
02329700 11C ROCKY COMFORT CR NR QUINCY FLA										LAT=30 32 44 LONG=084 38 09					STREAM		STATE=12 COUNTY=039 DIST.=12					
1966	1	1	1	1	1	0	1	0	1	1	0	1	1	0	0	0	1	0	0	0	0	0
1967	1	1	1	1	1	0	1	1	1	1	0	1	1	1	0	0	1	0	0	0	0	0
1968	1	1	1	1	1	0	1	1	1	1	0	1	1	1	0	0	1	0	0	0	0	0
1969	1	1	1	1	1	0	1	0	1	1	0	1	1	1	0	0	1	0	0	0	0	0
1970	1	1	1	1	1	0	0	0	1	1	0	1	1	1	0	0	1	0	0	0	0	0
1971	2	0	0	0	1	0	0	0	0	0	0	1	1	2	0	0	0	0	0	0	0	0

WATER YEAR	NO. SAMPL	D.S.	HARD-NESS	MAJ-OR CAT-IONS	SIL-ICA	ALU-MI-NUM	IRON	MAN-GA-NESE	MAJ-OR AN-IONS	FLU-O-RIDE	CAR-BON	NI-TRO-GEN	PHOS-PHO-ROUS	D.O.	BOD	COD	PH	PES-TI-CIDES	RAD-IO-CHEM-ICAL	BIO-LOG-IC	SEDMT SUS	SEDMT BED
02329900 11C LAKE TALQUIN NR BLOXHAM FLA										LAT=30 23 15 LONG=084 38 45 LAKE/RESERVOIR STATE=12 COUNTY=073 DIST.=12												
1965	1	1	1	1	1	0	1	0	1	1	0	1	1	0	0	0	1	0	0	0	0	0
1966	1	1	1	1	1	0	1	0	1	1	0	1	1	0	0	0	1	0	0	0	0	0
1970	1	1	1	1	1	0	0	0	1	1	0	1	1	1	0	0	1	0	0	0	0	0
1971	11	0	0	0	1	0	0	0	0	0	0	1	1	11	0	0	0	0	0	0	0	0
02330000 11C OCHLOCKONEE R NR BLOXHAM FLA										LAT=30 22 59 LONG=084 39 18 STREAM STATE=12 COUNTY=077 DIST.=12												
1966	1	1	1	1	1	0	1	0	1	1	0	1	1	0	0	0	1	0	0	0	0	0
1967	1	1	1	1	1	0	1	1	1	1	0	1	1	1	0	0	1	0	0	0	0	0
1968	1	1	1	1	1	0	1	1	1	1	0	1	1	1	0	0	1	0	0	0	0	0
1969	1	1	1	1	1	0	1	0	1	1	0	1	1	1	0	0	1	0	0	0	0	0
1970	1	1	1	1	1	0	0	0	1	1	0	1	1	1	0	0	1	0	0	0	0	0
1971	2	0	0	0	1	0	0	0	0	0	0	1	1	2	0	0	0	0	0	0	0	0
02330050 11C TELOGIA CR NR GREENSBORO FLA										LAT=30 33 44 LONG=084 43 36 STREAM STATE=12 COUNTY=039 DIST.=12												
1967	1	1	1	1	1	0	1	1	1	1	0	1	1	1	0	0	1	0	0	0	0	0
1968	1	1	1	1	1	0	1	1	1	1	0	1	1	1	0	0	1	0	0	0	0	0
1969	1	1	1	1	1	0	0	0	1	1	0	1	0	1	0	0	1	0	0	0	0	0
02330100 11C TELOGIA CR NR BRISTOL FLA										LAT=30 25 34 LONG=084 55 39 STREAM STATE=12 COUNTY=077 DIST.=12												
1966	1	1	1	1	1	0	1	0	1	1	0	1	1	0	0	0	1	0	0	0	0	0
1967	1	1	1	1	1	0	1	1	1	1	0	1	1	1	0	0	1	0	0	0	0	0
1968	1	1	1	1	1	0	1	1	1	1	0	1	1	1	0	0	1	0	0	0	0	0
1969	1	1	1	1	1	0	0	0	1	1	0	1	0	1	0	0	1	0	0	0	0	0
1970	1	1	1	1	1	0	0	0	1	1	0	1	1	1	0	0	1	0	0	0	0	0
1971	2	0	0	0	1	0	0	0	0	0	0	1	1	2	0	0	0	0	0	0	0	0
02330150 11C OCHLOCKONEE R NR SMITH CREEK FLA										LAT=30 10 35 LONG=084 40 05 STREAM STATE=12 COUNTY=129 DIST.=12												
1969	1	1	1	1	1	0	1	0	1	1	0	1	1	1	0	0	1	0	0	0	0	0
1970	1	1	1	1	1	0	0	0	1	1	0	1	1	1	0	0	1	0	0	0	0	0
1971	2	0	0	0	1	0	0	0	0	0	0	1	1	2	0	0	0	0	0	0	0	0
02330200 11D NEW RIVER AT VILAS FLA										LAT=30 13 08 LONG=084 53 28 STREAM STATE=12 COUNTY=077 DIST.=12												
1967	1	1	1	1	1	0	1	1	1	1	0	1	1	0	0	0	1	0	0	0	0	0
1968	1	1	1	1	1	0	1	1	1	1	0	1	1	1	0	0	1	0	0	0	0	0
1969	1	1	1	1	1	0	1	0	1	1	0	1	1	1	0	0	1	0	0	0	0	0

WATER YEAR	NO. SAMPL	D.S.	HARD-NESS	MAJ-OR CAT-IONS	SIL-ICA	ALU-MI-NUM	IRON	MAN-GA-NESE	MAJ_OR AN-IONS	FLU-O-RIDE	CAR-BON	NI_TRO-GEN	PHOS_PHO-ROUS	D.O.	BOD	COD	PH	PES-TI-CIDES	RAD_IC-CHEM-ICAL	BIO-LOG-IC	SEDMT SUS	SEDMT BED
02330300 11D NEW R NR WILMA FLA										LAT=30 07 40 LONG=084 53 45					STREAM		STATE=12 COUNTY=077 DIST.=12				
1966	1	1	1	1	1	0	1	0	1	1	0	1	0	0	0	0	1	0	0	0	0	0
1967	1	1	1	1	1	0	1	1	1	1	0	1	1	1	0	0	1	0	0	0	0	0
1968	1	1	1	1	1	0	1	1	1	1	0	1	1	1	0	0	1	0	0	0	0	0
1969	1	1	1	1	1	0	0	0	1	1	0	1	0	1	0	0	1	0	0	0	0	0
02330400 11D NEW RIVER NR SUMATRA FLA										LAT=30 02 19 LONG=084 50 38					STREAM		STATE=12 COUNTY=077 DIST.=12				
1967	1	1	1	1	1	0	1	1	1	1	0	1	1	1	0	0	1	0	0	0	0	0
1968	1	1	1	1	1	0	1	1	1	1	0	1	1	1	0	0	1	0	0	0	0	0
1969	1	1	1	1	1	0	1	0	1	1	0	1	1	1	0	0	1	0	0	0	0	0
1970	1	1	1	1	1	0	0	0	1	1	0	1	1	0	0	0	1	0	0	0	0	0
1971	2	0	0	0	1	0	0	0	0	0	0	1	1	2	0	0	0	0	0	0	0	0
02358000 11E APPALACHICOLA RIVER AT CHATTAHOOCHEE F										LAT=30 42 03 LONG=084 51 33					STREAM		STATE=12 COUNTY=063 DIST.=12				
1925	1	1	1	1	1	0	1	0	1	0	0	1	0	0	0	0	0	0	0	0	0	0
1952	1	1	1	1	1	0	1	1	1	1	0	1	1	0	0	0	1	0	0	0	0	0
1961	4	4	4	4	4	0	4	4	4	4	0	4	3	0	0	0	4	0	0	0	0	0
1964	1	1	1	1	1	0	1	0	1	1	0	1	0	0	0	0	1	0	0	0	0	0
1965	12	12	11	11	11	0	11	0	11	11	0	11	1	0	0	0	11	0	11	0	0	0
1966	15	15	12	12	12	0	12	4	12	12	0	12	11	0	0	0	12	0	11	0	0	0
1967	23	20	15	15	15	0	14	1	17	15	0	14	2	1	0	0	17	0	14	0	0	0
1968	27	16	15	15	15	0	15	1	15	15	0	15	4	1	0	0	15	0	2	0	12	0
1969	14	12	12	12	12	0	12	0	12	12	0	12	10	1	0	0	12	0	2	0	0	0
1970	8	8	7	7	7	1	3	2	7	7	1	7	4	6	2	0	7	0	3	0	0	0
1971	12	10	8	8	8	0	2	2	8	8	0	8	8	4	2	0	10	0	2	0	0	0
1972	10	5	5	5	6	0	2	2	5	5	1	6	6	6	3	0	8	0	2	0	0	0
1973	2	0	0	0	1	0	0	0	1	0	1	1	1	2	1	0	2	0	0	0	0	0
02358508 GLEN JULIA SPRINGS AT MT PLEASANT FLA										LAT=30 39 05 LONG=084 42 27					SPRING		STATE=12 COUNTY= DIST.=12				
1973	2	1	1	1	1	0	0	0	1	0	0	1	0	2	0	0	2	0	0	0	0	0
02358600 11E FLAT CR NR CHATTAHOOCHEE FLA										LAT=30 37 43 LONG=084 50 06					STREAM		STATE=12 COUNTY=039 DIST.=12				
1967	1	1	1	1	1	0	1	1	1	1	0	1	1	1	0	0	1	0	0	0	0	0
1968	1	1	1	1	1	0	1	1	1	1	0	1	1	1	0	0	1	0	0	0	0	0
1969	1	1	1	1	1	0	0	0	1	1	0	1	0	1	0	0	1	0	0	0	0	0
02358700 11E APPALACHICOLA RIVER NR BLOUNTSTOWN FLA										LAT=30 25 30 LONG=085 01 53					STREAM		STATE=12 COUNTY=013 DIST.=12				
1960	6	6	6	6	6	0	6	0	6	6	0	6	0	0	0	0	6	0	0	0	0	0
1961	7	7	7	7	7	0	7	0	7	7	0	7	0	0	0	0	7	0	0	0	0	0

WATER YEAR	NO. SAMPL	D.S.	HARD-NESS	MAJ-OR CAT-IONS	SIL-ICA	ALU-MI-NUM	IRON	MAN-GA-NESE	MAJ_OR AN-IONS	FLU-O-RIDE	CAR-BON	NI_TRO-GEN	PHOS_PHO-ROUS	D.O.	BOD	COD	PH	PES-TI-CIDES	RAD_IO-CHEM-ICAL	BIO-LOG-IC	SUS	SEDMT BED
02358700 11E APPALACHICOLA RIVER NR BLOUNTSTOWN FLA LAT=30 25 30 LONG=085 01 53 STREAM STATE=12 COUNTY=013 DIST.=12																						
1962	7	7	7	7	7	0	7	0	7	7	0	7	0	0	0	0	7	0	0	0	0	0
02358795 LAT= LONG= STREAM STATE=12 COUNTY= DIST.=12																						
1972	3	1	1	1	1	0	0	0	1	1	0	1	1	2	1	0	2	1	0	0	0	0
02358800 11E CHIPOLA RIVER AT OAKDALE FLA LAT=30 43 02 LONG=085 12 01 STREAM STATE=12 COUNTY=063 DIST.=12																						
1967	1	1	1	1	1	0	1	1	1	1	0	1	1	1	0	0	1	0	0	0	0	0
1968	1	1	1	1	1	0	1	1	1	1	0	1	1	1	0	0	1	0	0	0	0	0
1969	1	1	1	1	1	0	0	0	1	1	0	1	0	1	0	0	1	0	0	0	0	0
02358998 11E HOLLIMAN BRANCH NR ALTHA FLA LAT=30 32 43 LONG=085 09 33 STREAM STATE=12 COUNTY=013 DIST.=12																						
1969	1	1	1	1	1	0	0	0	1	1	0	1	0	1	0	0	1	0	0	0	0	0
1970	1	1	1	1	1	0	0	0	1	1	0	1	1	1	0	0	1	0	0	0	0	0
1971	2	0	0	0	1	0	0	0	0	0	0	1	1	2	0	0	0	0	0	0	0	0
02359000 11E CHIPOLA RIVER NR ALTHA FLA LAT=30 32 02 LONG=085 09 55 STREAM STATE=12 COUNTY=013 DIST.=12																						
1960	6	6	6	6	6	0	6	0	6	6	0	6	0	0	0	0	6	0	0	0	0	0
1961	7	7	7	7	7	0	7	0	7	7	0	7	0	0	0	0	7	0	0	0	0	0
1962	7	6	7	7	7	0	7	0	7	7	0	7	0	0	0	0	7	0	0	0	0	0
1965	1	1	1	1	1	0	1	0	1	1	0	1	0	0	0	0	1	0	0	0	0	0
1966	1	1	1	1	1	0	1	0	1	1	0	1	1	0	0	0	1	0	0	0	0	0
1967	3	3	3	3	3	0	3	1	3	3	0	3	1	1	0	0	3	0	0	0	0	0
1968	8	7	7	7	7	0	7	1	7	7	0	8	3	1	0	0	7	0	0	0	0	0
1969	16	6	6	6	6	0	5	0	6	6	0	16	12	2	0	0	6	0	0	0	0	0
1970	17	6	6	6	6	2	2	2	6	6	1	16	13	7	2	0	7	0	0	0	0	0
1971	8	7	7	7	7	0	1	1	7	7	1	7	7	2	1	0	8	0	0	0	0	0
1972	11	6	6	6	7	0	2	2	6	6	2	7	7	6	3	0	9	0	0	0	0	0
1973	2	0	0	0	1	0	0	0	1	0	1	1	1	2	1	0	2	0	0	0	0	0
02359059 11E JUNIPER CREEK NR FRINK FLA LAT=30 21 30 LONG=085 12 45 STREAM STATE=12 COUNTY=013 DIST.=12																						
1965	1	1	1	1	1	0	1	0	1	1	0	1	0	0	0	0	1	0	0	0	0	0
02359100 11E DEAD LAKE NR WEWAHITCHKA FLA LAT=30 11 40 LONG=085 11 50 LAKE/RESERVOIR STATE=12 COUNTY=045 DIST.=12																						
1965	1	1	1	1	1	0	1	0	1	1	0	1	1	0	0	0	1	0	0	0	0	0
1966	2	2	2	2	2	0	2	0	2	2	0	2	2	0	0	0	2	0	0	0	0	0
1967	1	1	1	1	1	0	1	1	1	1	0	1	1	1	0	0	1	0	0	0	0	0
1968	1	1	1	1	1	0	1	1	1	1	0	1	1	1	0	0	1	0	0	0	0	0

WATER YEAR	NO. SAMPL	D.S.	HARD-NESS	MAJ-OR CAT-IONS	SIL-ICA	ALU-MI-NUM	IRON	MAN-GA-NESE	MAJ_OR AN-IONS	FLU-O-RIDE	CAR-BON	NI_TRO-GEN	PHOS_PHO-ROUS	D.O.	BOD	COD	PH	PES-TI-CIDES	RAD_IO-CHEM-ICAL	BIO-LOG-IC	SUS SEDMT	BED
02359100 11F DEAD LAKE NR WEWAHITCHKA FLA										LAT=30 11 40 LONG=085 11 50 LAKE/RESERVOIR STATE=12 COUNTY=045 DIST.=12												
1970	1	1	1	1	1	0	0	0	1	1	0	1	1	1	0	0	1	0	0	0	0	0
1971	7	0	0	0	1	0	0	0	0	0	0	1	1	7	0	0	0	0	0	0	0	0
02359285 11F WETAPPO CREEK NR WEWAHITCHKA FLA										LAT=30 03 00 LONG=085 18 20 STREAM STATE=12 COUNTY= DIST.=12												
1962	5	4	5	4	4	0	3	0	5	4	0	4	0	0	0	0	5	0	0	0	0	0
1963	2	2	2	1	2	0	1	0	2	1	0	1	0	0	0	0	2	0	0	0	0	0
02359300 11F SANDY CREEK NR PANAMA CITY, FLA.										LAT=30 08 27 LONG=085 24 26 STREAM STATE=12 COUNTY= DIST.=12												
1962	2	1	2	1	1	0	1	0	2	1	0	1	0	0	0	0	2	0	0	0	0	0
1967	1	1	1	1	1	0	1	1	1	1	0	1	1	1	0	0	1	0	0	0	0	0
1968	1	1	1	1	1	0	1	1	1	1	0	1	1	1	0	0	1	0	0	0	0	0
1970	1	1	1	1	1	0	0	0	1	1	0	1	1	1	0	0	1	0	0	0	0	0
1971	2	0	0	0	1	0	0	0	0	0	0	1	1	2	0	0	0	0	0	0	0	0
02359312 11F CALLAWAY CREEK NR PARKER FLA										LAT=30 10 30 LONG=085 33 37 STREAM STATE=12 COUNTY= DIST.=12												
1962	3	2	3	2	2	0	1	0	3	2	0	2	0	0	0	0	3	0	0	0	0	0
02359320 11F N BAY AT LYNN HAVEN FLA										LAT=30 15 20 LONG=085 38 30 STREAM STATE=12 COUNTY= DIST.=12												
1962	3	2	2	2	2	0	1	0	3	2	0	2	0	0	0	0	2	0	0	0	0	0
1963	2	1	1	1	1	0	1	0	2	1	0	1	0	0	0	0	1	0	0	0	0	0
02359322 11F MILL BAYOU NR LYNN HAVEN BAY FLA										LAT=30 13 07 LONG=085 35 58 STREAM STATE=12 COUNTY= DIST.=12												
1962	3	2	2	2	2	0	1	0	3	2	0	2	0	0	0	0	3	0	0	0	0	0
02359350 11F ECONFINA CREEK NEAR COMPASS LAKE, FLA. LAT=30 33 20 LONG=085 26 05 STREAM STATE=12 COUNTY= DIST.=12																						
1967	1	1	1	1	1	0	1	1	1	1	0	1	1	1	0	0	1	0	0	0	0	0
1968	1	1	1	1	1	0	1	1	1	1	0	1	1	1	0	0	1	0	0	0	0	0
1969	1	1	1	1	1	0	1	0	1	1	0	1	1	0	0	0	1	0	0	0	0	0
02359450 11F ECONFINA CR NR FOUNTAIN FLA										LAT=30 28 55 LONG=085 31 30 STREAM STATE=12 COUNTY=133 DIST.=12												
1963	2	2	2	1	2	0	1	0	2	1	0	1	0	0	0	0	2	0	0	0	0	0
1966	1	1	1	1	1	0	1	0	1	1	0	1	1	0	0	0	1	0	0	0	0	0
1967	1	1	1	1	1	0	1	1	1	1	0	1	1	1	0	0	1	0	0	0	0	0
1968	1	1	1	1	1	0	1	1	1	1	0	1	1	1	0	0	1	0	0	0	0	0
02359467 11F BLUE SPRING NR GREENHEAD FLA										LAT=30 27 06 LONG=085 31 54 SPRING STATE=12 COUNTY=113 DIST.=12												
1972	2	1	1	1	1	0	0	0	1	1	0	1	0	2	0	0	2	0	0	0	0	0

WATER YEAR	NO. SAMPL	D.S.	HARD-NESS	MAJ-OR CAT-IONS	SIL-ICA	ALU-MI-NUM	IRON	MAN-GA-NESE	MAJ-OR AN-IONS	FLU-O-RIDE	CAR-BON	NI-TRO-GEN	PHOS-PHO-ROUS	D.O.	BOD	COD	PH	PES-TI-CIDES	RAD-IO-CHEM-ICAL	BIO-LOG-IC	SEDMT SUS	SEDMT BED
02359474 11F WILLIFORD SPRING NEAR GREENHEAD FLA										LAT=30 26 27		LONG=085 32 52			SPRING		STATE=12	COUNTY=113		DIST.=12		
1972	2	1	1	1	1	0	0	0	1	1	0	1	0	2	0	0	2	0	0	0	0	0
02359478 11F GAINER SPRING 3 NR BENNETT FLA										LAT=30 25 38		LONG=085 32 55			SPRING		STATE=12	COUNTY=005		DIST.=12		
1972	2	1	1	1	1	0	0	0	1	1	0	1	0	2	0	0	2	0	0	0	0	0
02359479										LAT=		LONG=			STREAM		STATE=12	COUNTY=		DIST.=12		
1972	1	0	0	0	0	0	0	0	0	0	1	0	0	0	0	0	0	1	0	0	0	0
02359480 11F GAINER SPRINGS NO 1 NR BENNETT FLA										LAT=30 25 35		LONG=085 32 52			SPRING		STATE=12	COUNTY=005		DIST.=12		
1972	2	1	1	1	1	0	0	0	1	1	0	1	0	2	0	0	2	0	0	0	0	0
02359500 11F ECONFINA CREEK NEAR BENNETT FLA										LAT=30 23 04		LONG=085 33 24			STREAM		STATE=12	COUNTY=		DIST.=12		
1962	35	24	24	31	31	0	23	0	27	24	0	24	0	0	0	0	27	0	0	0	0	0
1963	45	37	40	38	42	0	32	0	40	32	0	31	0	0	0	0	40	0	0	0	0	0
1964	13	8	11	8	8	0	8	0	12	8	0	7	0	0	0	0	12	0	0	0	0	0
1965	1	1	1	1	1	0	1	0	1	1	0	1	0	0	0	0	1	0	0	0	0	0
1966	1	1	1	1	1	0	1	0	1	1	0	1	1	0	0	0	1	0	0	0	0	0
1967	1	1	1	1	1	0	1	1	1	1	0	1	1	1	0	0	1	0	0	0	0	0
1968	1	1	1	1	1	0	1	1	1	1	0	1	1	1	0	0	1	0	0	0	0	0
1969	2	1	1	1	1	0	1	0	2	1	0	1	1	2	1	0	1	0	0	1	0	0
1970	14	7	6	7	7	0	7	0	12	7	1	7	2	9	6	0	9	0	0	5	0	0
1971	9	3	3	3	4	0	3	0	3	3	4	3	3	8	3	0	6	0	0	0	0	0
1972	9	3	3	3	3	0	2	0	3	3	3	3	1	6	3	0	6	0	0	0	0	0
02359550 11F BEAR CREEK NR YOUNGSTOWN, FLA.										LAT=30 19 10		LONG=085 27 20			STREAM		STATE=12	COUNTY=		DIST.=12		
1963	3	3	3	1	3	0	1	0	3	0	0	0	0	0	0	0	3	0	0	0	0	0
1967	1	1	1	1	1	0	1	1	1	1	0	1	1	1	0	0	1	0	0	0	0	0
1968	1	1	1	1	1	0	1	1	1	1	0	1	1	1	0	0	1	0	0	0	0	0
1970	1	1	1	1	1	0	0	0	1	1	0	1	1	1	0	0	1	0	0	0	0	0
1971	2	0	0	0	1	0	0	0	0	0	0	1	1	2	0	0	0	0	0	0	0	0
02359600 LITTLE BEAR C AT YOUNGSTOWN										LAT=30 32 00		LONG=085 26 40			STREAM		STATE=12	COUNTY=		DIST.=12		
1963	2	2	2	0	2	0	0	0	2	0	0	0	0	0	0	0	2	0	0	0	0	0
02359610 WHITE OAK NR GREENHEAD										LAT=30 33 10		LONG=085 32 30			STREAM		STATE=12	COUNTY=		DIST.=12		
1963	2	2	2	1	2	0	1	0	2	1	0	1	0	0	0	0	2	0	0	0	0	0

WATER YEAR	NO. SAMPL	D.S.	HARD-NESS	MAJ-OR CAT-IONS	SIL-ICA	ALU-MI-NUM	IRON	MAN-GA-NESE	MAJ_OR AN-IONS	FLU-O-RIDE	CAR-BON	NI_TRO-GEN	PHOS_PHO-ROUS	D.O.	BOD	COD	PH	PES-TI-CIDES	RAD_IO-CHEM-ICAL	BIO-LOG-IC	SUS	SEDMT BED.
02359614 11F GAP POND NR GREENHEAD FLA										LAT=30 33 15 LONG=085 34 05 LAKE/RESERVOIR STATE=12 COUNTY=133 DIST.=12												
1966	1	1	1	1	1	0	1	0	1	1	0	1	1	0	0	0	1	0	0	0	0	0
1967	1	1	1	1	1	0	1	1	1	1	0	1	1	1	0	0	1	0	0	0	0	0
02359618 11F PORTER L NR GREENHEAD FLA										LAT=30 29 50 LONG=085 33 05 LAKE/RESERVOIR STATE=12 COUNTY=133 DIST.=12												
1966	2	2	2	2	2	0	2	0	2	2	0	2	2	0	0	0	2	0	0	0	0	0
1967	2	2	2	2	2	0	2	1	2	2	0	2	2	1	0	0	2	0	0	0	0	0
1968	1	1	1	1	1	0	1	1	1	1	0	1	1	1	0	0	1	0	0	0	0	0
1970	1	1	1	1	1	0	0	0	1	1	0	1	1	1	0	0	1	0	0	0	0	0
1971	3	0	0	0	1	0	0	0	0	0	0	1	1	3	0	0	0	0	0	0	0	0
02359625 11F STILL POND NR GREENHEAD FLA										LAT=30 29 45 LONG=085 34 35 LAKE/RESERVOIR STATE=12 COUNTY=133 DIST.=12												
1966	1	1	1	1	1	0	1	0	1	1	0	1	1	0	0	0	1	0	0	0	0	0
1967	1	1	1	1	1	0	1	1	1	1	0	1	1	1	0	0	1	0	0	0	0	0
02359630 11F HAMMOCK LAKE NR GREENHEAD FLA										LAT=30 28 25 LONG=085 35 05 LAKE/RESERVOIR STATE=12 COUNTY=133 DIST.=12												
1966	1	1	1	1	1	0	1	0	1	1	0	1	1	0	0	0	1	0	0	0	0	0
1967	1	1	1	1	1	0	1	1	1	1	0	1	1	1	0	0	1	0	0	0	0	0
02359635 11F CLARKS HOLE NR GREENHEAD FLA										LAT=30 29 50 LONG=085 35 55 LAKE/RESERVOIR STATE=12 COUNTY=133 DIST.=12												
1966	1	1	1	1	1	0	1	0	1	1	0	1	1	0	0	0	1	0	0	0	0	0
1967	1	1	1	1	1	0	1	1	1	1	0	1	1	1	0	0	1	0	0	0	0	0
1968	1	1	1	1	1	0	1	1	1	1	0	1	1	1	0	0	1	0	0	0	0	0
02359640 11F WAGES POND NR GREENHEAD FLA										LAT=30 30 05 LONG=085 35 55 LAKE/RESERVOIR STATE=12 COUNTY=133 DIST.=12												
1966	1	1	1	1	1	0	1	0	1	1	0	1	1	0	0	0	1	0	0	0	0	0
1967	1	1	1	1	1	0	1	1	1	1	0	1	1	1	0	0	1	0	0	0	0	0
1968	1	1	1	1	1	0	1	1	1	1	0	1	1	1	0	0	1	0	0	0	0	0
02359645 11F GULLY LAKE NR GREENHEAD FLA										LAT=30 29 30 LONG=085 36 55 LAKE/RESERVOIR STATE=12 COUNTY=133 DIST.=12												
1966	1	1	1	1	1	0	1	0	1	1	0	1	1	0	0	0	1	0	0	0	0	0
1967	1	1	1	1	1	0	1	1	1	1	0	1	1	0	0	0	1	0	0	0	0	0
1968	1	1	1	1	1	0	1	1	1	1	0	1	1	1	0	0	1	0	0	0	0	0
02359650 BIG CEDAR CREEK NR BENNETT										LAT=30 22 10 LONG=085 37 20 STREAM STATE=12 COUNTY= DIST.=12												
1963	3	3	3	2	3	0	2	0	3	2	0	2	0	0	0	0	3	0	0	0	0	0

WATER YEAR	NO. SAMPL	D.S.	HARD-NESS	MAJ-OR CAT-IONS	SIL-ICA	ALU-MI-NUM	IRON	MAN-GA-NESE	MAJ-OR AN-IONS	FLU-O-RIDE	CAR-BON	NI-TRO-GEN	PHOS-PHO-ROUS	D.O.	BOD	COD	PH	PES-TI-CIDES	RAD-IO-CHEM-ICAL	BIO-LOG-IC	SEDMT SUS	SEDMT BED
02359660 11F DEER POINT LAKE NEAR PANAMA CITY, FLA. LAT=30 17 45 LONG=085 34 55 STREAM STATE=12 COUNTY= DIST.=12																						
1966	2	2	2	2	2	0	2	0	2	2	0	2	2	0	0	0	2	0	0	0	0	0
1967	2	2	2	2	2	0	2	1	2	2	0	2	2	1	0	0	2	0	0	0	0	0
1968	1	1	1	1	1	0	1	1	1	1	0	1	1	1	0	0	1	0	0	0	0	0
1970	2	2	2	2	2	1	2	2	2	2	1	2	2	1	2	0	2	0	0	0	0	0
1971	7	2	2	2	2	0	2	2	2	2	2	2	2	7	2	0	4	0	0	0	0	0
1972	2	1	1	1	1	0	1	1	1	1	1	1	1	2	1	0	2	0	0	0	0	0
02364549 EIGHTMILE CR NR GASKIN FLA LAT=30 58 50 LONG=086 10 45 STREAM STATE=12 COUNTY= DIST.=12																						
1969	1	1	1	1	1	0	0	0	1	1	0	1	0	0	0	0	1	0	0	0	0	0
02364579 12AEIGHTMILE CREEK NR GASKINS FLA LAT=30 58 50 LONG=086 10 45 STREAM STATE=12 COUNTY= DIST.=12																						
1969	1	1	1	1	1	0	0	0	1	1	0	1	0	0	0	0	1	0	0	0	0	0
02364620 12A EIGHTMILE CREEK NEAR GASKIN, FLA. LAT=30 58 50 LONG=086 10 45 STREAM STATE=12 COUNTY=131 DIST.=12																						
1969	3	3	3	3	3	0	1	0	3	3	0	3	1	1	0	0	3	0	0	0	0	0
1970	2	2	2	2	2	0	0	0	2	2	0	2	1	0	0	0	2	0	0	0	0	0
02364769 12A SPRING BRANCH NEAR GASKIN, FLA. LAT=30 58 18 LONG=086 05 53 STREAM STATE=12 COUNTY=131 DIST.=12																						
1969	1	1	1	1	1	0	1	0	1	1	0	1	1	1	0	0	1	0	0	0	0	0
1970	1	1	1	1	1	0	0	0	1	1	0	1	1	1	0	0	1	0	0	0	0	0
02364781 12A LIMESTONE CREEK NEAR GASKIN, FLA. LAT=30 59 10 LONG=086 02 41 STREAM STATE=12 COUNTY=131 DIST.=12																						
1969	1	1	1	1	1	0	1	0	1	1	0	1	1	1	0	0	1	0	0	0	0	0
1970	1	1	1	1	1	0	0	0	1	1	0	1	1	1	0	0	1	0	0	0	0	0
02365200 12A CHOCTAWHATCHEE RIVER NR PITTMAN FLA LAT=30 56 59 LONG=085 50 35 STREAM STATE=12 COUNTY=059 DIST.=12																						
1960	7	7	7	7	7	0	7	0	7	7	0	7	0	0	0	0	7	0	0	0	0	0
1962	6	5	6	5	5	0	4	0	6	4	0	4	0	0	0	0	6	0	0	0	0	0
02365237 12A FOWLER BRANCH NR LEONIA FLA LAT=30 55 17 LONG=085 56 01 STREAM STATE=12 COUNTY=059 DIST.=12																						
1970	1	0	0	0	0	0	0	0	0	0	0	1	1	1	0	0	0	0	0	0	0	0
1971	2	0	0	0	1	0	0	0	0	0	0	1	1	2	0	0	0	0	0	0	0	0
02365450 12A TENMILE CR NR BONIFAY FLA LAT=30 53 22 LONG=085 42 38 STREAM STATE=12 COUNTY=059 DIST.=12																						
1965	1	1	1	1	1	0	1	0	1	1	0	1	0	0	0	0	1	0	0	0	0	0

WATER YEAR	NO. SAMPL	D.S.	HARD-NESS	MAJ-OR CAT-IONS	SIL-ICA	ALU-MI-NUM	IRON	MAN-GA-NESE	MAJ_OR AN-IONS	FLU-O-RIDE	CAR-BON	NI_TRO-GEN	PHOS_PHO-ROUS	D.O.	BOD	COD	PH	PES-TI-CIDES	RAD_IC-CHEM-ICAL	BIC-LOG-IC	SEDMT SUS	SEDMT BED
02365500 12A CHOCTAWHATCHEE R AT CARYVILLE FLA LAT=30 46 32 LONG=085 49 40 STREAM STATE=12 COUNTY=059 DIST.=12																						
1961	6	6	6	6	6	0	6	0	6	6	0	6	0	0	0	0	6	0	0	0	0	0
1965	1	1	1	1	1	0	1	0	1	1	0	1	0	0	0	0	1	0	0	0	0	0
1966	1	1	1	1	1	0	1	0	1	1	0	1	1	0	0	0	1	0	0	0	0	0
1967	3	0	0	0	0	0	0	0	0	0	0	0	0	0	0	0	0	0	0	0	0	0
1968	10	7	7	7	7	0	7	1	7	7	0	8	4	1	0	0	7	0	0	0	0	0
1969	19	6	6	6	6	0	5	0	7	6	0	17	14	2	1	0	6	0	0	1	0	0
1970	28	12	11	12	12	2	8	2	17	12	1	22	13	11	6	0	12	0	0	5	0	0
1971	10	6	6	6	6	0	3	2	6	6	4	6	6	6	2	0	9	0	0	0	0	0
1972	14	5	5	5	6	0	2	2	5	5	5	6	5	10	4	0	10	0	0	0	0	0
1973	2	0	0	0	1	0	0	0	0	0	1	1	1	2	1	0	1	0	0	0	0	0
02365580 12A MORRISON SPRING NR REDBAY FLA LAT=30 39 25 LONG=085 54 12 SPRING STATE=12 COUNTY=059 DIST.=12																						
1969	1	1	1	1	0	0	1	0	1	1	0	0	0	0	0	0	1	0	0	0	0	0
1972	3	1	1	1	1	0	0	0	1	1	0	1	1	2	1	0	2	1	0	0	0	0
02365658 12A SANDY CREEK NEAR ARGYLE, FLA. LAT=30 45 49 LONG=086 01 22 STREAM STATE=12 COUNTY=059 DIST.=12																						
1969	2	2	2	2	2	0	2	0	2	2	0	2	1	1	0	0	2	0	0	0	0	0
1970	2	2	2	2	2	0	0	0	2	2	0	2	1	0	0	0	2	0	0	0	0	0
02365700 12A SANDY CR AT PONCE DE LEON FLA LAT=30 43 28 LONG=085 56 12 STREAM STATE=12 COUNTY=059 DIST.=12																						
1967	1	1	1	1	1	0	1	1	1	1	0	1	1	1	0	0	1	0	0	0	0	0
1968	1	1	1	1	1	0	1	1	1	1	0	1	1	1	0	0	1	0	0	0	0	0
1970	1	1	1	1	1	0	0	0	1	1	0	1	1	1	0	0	1	0	0	0	0	0
1971	2	0	0	0	1	0	0	0	0	0	0	1	1	2	0	0	0	0	0	0	0	0
02365710 12A PONCE DE LEON SG AT PONCE DE LEON FLA LAT=30 43 14 LONG=085 55 50 SPRING STATE=12 COUNTY=059 DIST.=12																						
1972	2	1	1	1	1	0	0	0	1	1	0	1	0	0	0	0	1	0	0	0	0	0
02365726 12A BRUCE CREEK NR DEFUNIAK SPRINGS, FLA. LAT=30 41 53 LONG=086 04 50 STREAM STATE=12 COUNTY=131 DIST.=12																						
1969	1	1	1	1	1	0	1	0	1	1	0	1	1	1	0	0	1	0	0	0	0	0
1970	1	1	1	1	1	0	0	0	1	1	0	1	1	1	0	0	1	0	0	0	0	0
02365728 12A DEFUNIAK LAKE AT DEFUNIAK SPRINGS, FLA LAT=30 43 09 LONG=086 06 42 LAKE/RESERVOIR STATE=12 COUNTY=131 DIST.=12																						
1969	1	1	1	1	1	0	1	0	1	1	0	1	1	1	0	0	1	0	0	0	0	0
1970	1	1	1	1	1	0	0	0	1	1	0	1	1	1	0	0	1	0	0	0	0	0

WATER YEAR	NO. SAMPL	D.S.	HARD-NESS	MAJ-OR CAT-IONS	SIL-ICA	ALU-MI-NUM	IRON	MAN-GA-NESE	MAJ-OR AN-IONS	FLU-O-RIDE	CAR-BON	NI-TRO-GEN	PHOS-PHO-ROUS	D.O.	BOD	COD	PH	PES-TI-CIDES	RAD-IO-CHEM-ICAL	BIO-LOG-IC	SEDMT SUS	SEDMT BED.
	02365758 12A BRUCE CREEK NEAR RED BAY, FLA.									LAT=30 36 51 LONG=086 00 50					STREAM		STATE=12 COUNTY=131 DIST.=12					
1969	2	2	2	2	2	0	2	0	2	2	0	2	1	1	0	0	2	0	0	0	0	0
1970	2	2	2	2	2	0	0	0	2	2	0	2	1	0	0	0	2	0	0	0	0	0
	02365800 12A SEVEN RUNS CREEK NEAR RED BAY, FLA.									LAT=30 32 18 LONG=085 55 14					STREAM		STATE=12 COUNTY=131 DIST.=12					
1969	2	2	2	2	2	0	2	0	2	2	0	2	1	1	0	0	2	0	0	0	0	0
1970	2	2	2	2	2	0	0	0	2	2	0	2	1	0	0	0	2	0	0	0	0	0
	02365840 12A HOLMES CR AT GRACEVILLE FLA									LAT=30 57 54 LONG=085 31 53					STREAM		STATE=12 COUNTY=063 DIST.=12					
1965	1	1	1	1	1	0	1	0	1	1	0	1	0	0	0	0	1	0	0	0	0	0
	02365986 12A CYPRESS SPRING NR VERNON FLA									LAT=30 39 29 LONG=085 41 04					SPRING		STATE=12 COUNTY=133 DIST.=12					
1972	4	1	1	1	1	0	0	0	2	1	0	1	0	4	0	0	3	0	0	0	0	0
	02365990									LAT=		LONG=			STREAM		STATE=12 COUNTY=			DIST.=12		
1972	2	1	1	1	1	0	0	0	1	1	0	1	0	2	0	0	1	0	0	0	0	0
	02366000 12A HOLMES CR AT VERNON FLA									LAT=30 37 35 LONG=085 42 45					STREAM		STATE=12 COUNTY=133 DIST.=12					
1966	1	1	1	1	1	0	1	0	1	1	0	1	1	0	0	0	1	0	0	0	0	0
1967	1	1	1	1	1	0	1	1	1	1	0	1	1	1	0	0	1	0	0	0	0	0
1968	1	1	1	1	1	0	1	1	1	1	0	1	1	1	0	0	1	0	0	0	0	0
1970	1	1	1	1	1	0	0	0	1	1	0	1	1	1	0	0	1	0	0	0	0	0
1971	2	0	0	0	1	0	0	0	0	0	0	1	1	2	0	0	0	0	0	0	0	0
	02366164 12A REEDY BRANCH AT NEW HOPE FLA									LAT=30 35 08 LONG=085 48 05					STREAM		STATE=12 COUNTY=133 DIST.=12					
1970	1	1	1	1	1	0	0	0	1	1	0	1	1	1	0	0	1	0	0	0	0	0
1971	2	0	0	0	1	0	0	0	0	0	0	1	1	2	0	0	0	0	0	0	0	0
	02366500 12A CHOCTAWHATCHEE R NR BRUCE FLA									LAT=30 27 03 LONG=085 53 54					STREAM		STATE=12 COUNTY=131 DIST.=12					
1966	1	1	1	1	1	0	1	0	1	1	0	1	1	0	0	0	1	0	0	0	0	0
1967	1	1	1	1	1	0	1	1	1	1	0	1	1	1	0	0	1	0	0	0	0	0
1968	1	1	1	1	1	0	1	1	1	1	0	1	1	1	0	0	1	0	0	0	0	0
1969	1	1	1	1	1	0	1	0	1	1	0	1	1	0	0	0	1	0	0	0	0	0
1970	1	1	1	1	1	0	0	0	1	1	0	1	1	1	0	0	1	0	0	0	0	0
1971	2	0	0	0	1	0	0	0	0	0	0	1	1	2	0	0	0	0	0	0	0	0

WATER YEAR	NO. SAMPL	D.S.	HARD-NESS	MAJ-OR CAT-IONS	SIL-ICA	ALU-MI-NUM	IRON	MAN-GA-NESE	MAJ-OR AN-IONS	FLU-O-RIDE	CAR-BON	NI-TRO-GEN	PHOS-PHO-ROUS	D.O.	BOD	COD	PH	PES-TI-CIDES	RAD-IO-CHEM-ICAL	BIO-LOG-IC	SUS	SEDMT BED
02366800 12A CHOCTAWHATCHEE RIVER NR CHOCTAW FLA LAT=30 23 57 LONG=086 03 20 STREAM STATE=12 COUNTY=131 DIST.=12																						
1968	1	1	1	1	1	0	1	0	1	1	0	1	0	0	0	0	1	0	0	0	0	0
02366810 12A CHOCTAWHATCHEE RIVER NR PT WASHINTON F LAT=30 23 53 LONG=086 07 19 STREAM STATE=12 COUNTY=131 DIST.=12																						
1968	1	1	1	1	1	0	1	0	1	1	0	1	0	0	0	0	1	0	0	0	0	0
02366836 12A BLACK CREEK NEAR BRUCE, FLA. LAT=30 28 26 LONG=085 59 20 STREAM STATE=12 COUNTY=131 DIST.=12																						
1969	1	1	1	1	1	0	1	0	1	1	0	1	1	1	0	0	1	0	0	0	0	0
1970	1	1	1	1	1	0	0	0	1	1	0	1	1	1	0	0	1	0	0	0	0	0
02366859 12A PATE BRANCH NR FREEPORT FLA LAT=30 28 44 LONG=086 04 25 STREAM STATE=12 COUNTY=131 DIST.=12																						
1969	1	1	1	1	1	0	1	0	1	1	0	1	1	0	0	0	1	0	0	0	0	0
1970	1	1	1	1	1	0	0	0	1	1	0	1	1	1	0	0	1	0	0	0	0	0
1971	2	0	0	0	1	0	0	0	0	0	0	1	1	2	0	0	0	0	0	0	0	0
02366900 12B MAGNOLIA CREEK NEAR FREEPORT FLA LAT=30 31 48 LONG=086 05 15 STREAM STATE=12 COUNTY=131 DIST.=12																						
1969	3	3	3	3	3	0	2	0	3	3	0	3	1	1	0	0	3	0	0	0	0	0
1970	4	3	3	3	3	0	0	0	3	3	1	3	1	0	0	0	3	1	0	0	0	0
1971	4	1	1	1	2	0	0	0	1	1	0	2	2	4	0	0	2	0	0	0	0	0
1972	4	2	2	2	2	0	0	0	3	2	0	2	2	2	0	0	4	1	0	0	0	0
02366911 12B LAFAYETTE CREEK AT FREEPORT, FLA. LAT=30 29 35 LONG=086 07 33 STREAM STATE=12 COUNTY=131 DIST.=12																						
1969	1	1	1	1	1	0	1	0	1	1	0	1	1	1	0	0	1	0	0	0	0	0
1970	1	1	1	1	1	0	0	0	1	1	0	1	1	1	0	0	1	0	0	0	0	0
1972	2	1	1	1	1	0	0	0	2	1	0	1	1	2	0	0	2	1	0	0	0	0
02367000 12B ALAQUA CR NR DE FUNIAK SPGS FLA LAT=30 37 00 LONG=086 09 50 STREAM STATE=12 COUNTY=131 DIST.=12																						
1966	1	1	1	1	1	0	1	0	1	1	0	1	1	0	0	0	1	0	0	0	0	0
1967	1	1	1	1	1	0	1	1	1	1	0	1	1	1	0	0	1	0	0	0	0	0
1968	1	1	1	1	1	0	1	1	1	1	0	1	1	1	0	0	1	0	0	0	0	0
1969	1	1	1	1	1	0	1	0	1	1	0	1	1	0	0	0	1	0	0	0	0	0
1970	1	1	1	1	1	0	0	0	1	1	0	1	1	1	0	0	1	0	0	0	0	0
1971	2	0	0	0	1	0	0	0	0	0	0	1	1	2	0	0	0	0	0	0	0	0
02367165 12B BASIN CREEK NEAR PORTLAND, FLA. LAT=30 31 02 LONG=086 14 09 STREAM STATE=12 COUNTY=131 DIST.=12																						
1969	1	1	1	1	1	0	1	0	1	1	0	1	1	1	0	0	1	0	0	0	0	0
1970	1	1	1	1	1	0	0	0	1	1	0	1	1	1	0	0	1	0	0	0	0	0

WATER YEAR	NO. SAMPL	D.S.	HARD-NESS	MAJ-OR CAT-ICNS	SIL-ICA	ALU-MI-NUM	IRON	MAN-GA-NESE	MAJ_OR AN-IONS	FLU-O-RIDE	CAR-BON	NI_TRO-GEN	PHOS_PHO-ROUS	D.O.	BOD	COD	PH	PES-TI-CIDES	RAD_IO-CHEM-ICAL	BIO-LOG-IC	SEDMT SUS	SEDMT BED
02367240 12B ROCKY CR NR PORTLAND FLA										LAT=30 34 23 LONG=086 22 01					STREAM		STATE=12	COUNTY=131		DIST.=12	
1965	1	1	1	1	1	0	1	0	1	1	0	1	0	0	0	0	1	0	0	0	0	0
02367242 12B LITTLE ROCKY CREEK NR NICEVILLE FLA										LAT=30 36 34 LONG=086 25 31 LAKE/RESERVOIR							STATE=12	COUNTY=091		DIST.=12		
1970	1	1	1	1	1	0	0	0	1	1	0	1	1	1	0	0	1	0	0	0	0	0
1971	2	0	0	0	1	0	0	0	0	0	0	1	1	2	0	0	0	0	0	0	0	0
02367250 12B ROCKY CR NR NICEVILLE FLA										LAT=30 32 07 LONG=086 22 55					STREAM		STATE=12	COUNTY=131		DIST.=12		
1966	1	1	1	1	1	0	1	0	1	1	0	1	1	0	0	0	1	0	0	0	0	0
1967	3	2	2	2	2	0	3	1	2	2	0	3	1	1	0	0	3	0	0	0	0	0
1968	1	1	1	1	1	0	1	1	1	1	0	1	1	1	0	0	1	0	0	0	0	0
1969	1	1	1	1	1	0	1	0	1	1	0	1	1	1	0	0	1	0	0	0	0	0
1970	1	1	1	1	1	0	0	0	1	1	0	1	1	0	0	0	1	0	0	0	0	0
02367300 12B SWIFT CR NR NICEVILLE FLA										LAT=30 31 40 LONG=086 28 00 LAKE/RESERVOIR							STATE=12	COUNTY=091		DIST.=12		
1966	1	1	1	1	1	0	1	0	1	1	0	1	1	0	0	0	1	0	0	0	0	0
1967	1	1	1	1	1	0	1	1	1	1	0	1	1	1	0	0	1	0	0	0	0	0
1968	1	1	1	1	1	0	1	1	1	1	0	1	1	1	0	0	1	0	0	0	0	0
02367305 12B TURKEY CR NR NICEVILLE FLA										LAT=30 33 43 LONG=086 32 10 LAKE/RESERVOIR							STATE=12	COUNTY=091		DIST.=12		
1966	1	1	1	1	1	0	1	0	1	1	0	1	1	0	0	0	1	0	0	0	0	0
1967	3	2	2	2	2	0	3	1	2	2	0	3	1	1	0	0	3	0	0	0	0	0
1968	2	2	2	2	2	0	2	1	2	2	0	2	1	1	0	0	2	0	0	0	0	0
02367310 12B JUNIPER CR AT SH 85 NR NICEVILLE FLA										LAT=30 33 26 LONG=086 31 10 LAKE/RESERVOIR							STATE=12	COUNTY=091		DIST.=12		
1966	2	2	2	2	2	0	2	0	2	2	0	2	1	0	0	0	2	0	0	0	0	0
1967	2	1	1	1	1	0	2	1	1	1	0	2	1	1	0	0	2	0	0	0	0	0
1968	2	2	2	2	2	0	2	1	2	2	0	2	1	1	0	0	2	0	0	0	0	0
1970	1	1	1	1	1	0	0	0	1	1	0	1	1	1	0	0	1	0	0	0	0	0
1971	2	0	0	0	1	0	0	0	0	0	0	1	1	2	0	0	0	0	0	0	0	0
02367311 12B TURKEY CREEK AT NICEVILLE, FLA.										LAT=30 31 23 LONG=086 29 54 LAKE/RESERVOIR							STATE=12	COUNTY=091		DIST.=12		
1968	1	1	1	1	1	0	1	0	1	1	0	1	0	0	0	0	1	0	0	0	0	0
02367315 12B STORM SEWER DRAIN AT OCEAN CITY, FLA.										LAT=30 25 54 LONG=086 36 26 LAKE/RESERVOIR							STATE=12	COUNTY=091		DIST.=12		
1968	1	1	1	1	1	0	1	0	1	1	0	1	0	0	0	0	1	0	0	0	0	0

WATER YEAR	NO. SAMPL	D.S.	HARD-NESS	MAJ-OR CAT-ICNS	SIL-ICA	ALU-MI-NUM	IRON	MAN-GA-NESE	MAJ_OR AN-IONS	FLU-O-RIDE	CAR-BON	NI_TRO-GEN	PHOS_PHO-ROUS	D.O.	BOD	COD	PH	PES-TI-CIDES	RAC_IO-CHEM-ICAL	BIO-LOG-IC	SEDMT SUS	SEDMT BED
02367320 12B EAST BAY R NR WYNNEHAVEN BCH FLA LAT=30 25 53 LONG=086 46 20 LAKE/RESERVOIR STATE=12 COUNTY=091 DIST.=12																						
1966	1	1	1	1	1	0	1	0	1	1	0	1	1	0	0	0	1	0	0	0	0	0
1967	2	2	2	2	2	0	2	1	2	2	0	2	1	1	0	0	2	0	0	0	0	0
1968	2	2	2	2	2	0	2	1	2	2	0	2	1	1	0	0	2	0	0	0	0	0
02367900 12C YELLOW R NR OAK GROVE FLA LAT=30 55 30 LONG=086 33 34 LAKE/RESERVOIR STATE=12 COUNTY=091 DIST.=12																						
1966	1	1	1	1	1	0	1	0	1	1	0	1	1	0	0	0	1	0	0	0	0	0
1967	1	1	1	1	1	0	1	1	1	1	0	1	1	1	0	0	1	0	0	0	0	0
1968	1	1	1	1	1	0	1	1	1	1	0	1	1	1	0	0	1	0	0	0	0	0
02367940 12C KARRICK L NR BLACKMAN FLA LAT=30 54 00 LONG=086 38 40 LAKE/RESERVOIR STATE=12 COUNTY=091 DIST.=12																						
1966	1	1	1	1	1	0	1	0	1	1	0	1	1	0	0	0	1	0	0	0	0	0
1967	1	1	1	1	1	0	1	0	1	1	0	1	1	0	0	0	1	0	0	0	0	0
02368000 12C YELLOW R AT MILLIGAN FLA LAT=30 45 10 LONG=086 37 45 LAKE/RESERVOIR STATE=12 COUNTY=091 DIST.=12																						
1960	8	8	8	8	8	0	8	0	8	8	0	8	0	0	0	0	8	0	0	0	0	0
1961	6	6	6	6	6	0	6	0	6	6	0	6	0	0	0	0	6	0	0	0	0	0
1962	5	5	5	5	5	0	4	0	5	5	0	5	0	0	0	0	5	0	0	0	0	0
1966	1	1	1	1	1	0	1	0	1	1	0	1	1	0	0	0	1	0	0	0	0	0
1967	1	0	0	0	0	0	0	0	0	0	0	0	0	0	0	0	0	0	0	0	0	0
1968	9	6	6	6	6	0	6	1	6	6	0	8	4	1	0	0	6	0	0	0	0	0
1969	20	8	8	8	8	0	6	0	8	8	0	18	12	3	0	0	8	0	0	0	0	0
1970	17	6	6	6	6	1	2	2	6	6	1	16	12	7	2	0	7	0	0	0	0	0
1971	10	5	5	5	6	0	1	1	5	5	1	6	6	2	1	0	6	0	0	0	0	0
1972	9	5	5	5	6	0	1	1	5	5	1	6	6	4	2	0	8	0	0	0	0	0
1973	4	0	0	0	2	0	0	0	2	0	2	2	2	4	2	0	4	0	0	0	0	0
02368020 12C TRAMMEL CR AT MILLIGAN FLA LAT=30 44 48 LONG=086 37 14 LAKE/RESERVOIR STATE=12 COUNTY=091 DIST.=12																						
1967	3	3	3	3	3	0	3	0	3	3	0	3	0	0	0	0	3	0	0	0	0	0
02368021 12C YELLOW R BELOW TRAMMEL CR AT MILLIGAN LAT=30 45 10 LONG=086 37 45 LAKE/RESERVOIR STATE=12 COUNTY=091 DIST.=12																						
1967	1	1	1	1	1	0	1	0	1	1	0	1	0	0	0	0	1	0	0	0	0	0
02368300 12C BAGGETT CR NR MILLIGAN FLA LAT=30 43 40 LONG=086 39 35 LAKE/RESERVOIR STATE=12 COUNTY=091 DIST.=12																						
1966	2	2	2	2	2	0	2	0	2	2	0	2	1	0	0	0	2	0	0	0	0	0
1967	1	1	1	1	1	0	1	1	1	1	0	1	1	1	0	0	1	0	0	0	0	0
1968	1	1	1	1	1	0	1	1	1	1	0	1	1	1	0	0	1	0	0	0	0	0
1969	1	1	1	1	1	0	1	0	1	1	0	1	1	1	0	0	1	0	0	0	0	0

WATER YEAR	NO. SAMPL	D.S.	HARD-NESS	MAJ-OR CAT-IONS	SIL-ICA	ALU-MI-NUM	IRON	MAN-GA-NESE	MAJ-OR AN-IONS	FLU-O-RIDE	CAR-BON	NI-TRO-GEN	PHOS-PHO-ROUS	D.O.	BOD	COD	PH	PES-TI-CIDES	RAD-IC-CHEM-ICAL	BIC-LOG-IC	SEDMT SUS	SEDMT BED
02368300 12C BAGGETT CR NR MILLIGAN FLA										LAT=30 43 40 LONG=086 39 35 LAKE/RESERVOIR STATE=12 COUNTY=091 DIST.=12												
1970	1	1	1	1	1	0	0	0	1	1	0	1	1	1	0	0	1	0	0	0	0	0
1971	2	0	0	0	1	0	0	0	0	0	0	1	1	2	0	0	0	0	0	0	0	0
02368337 12C CANEY CREEK NR GORDON FLA										LAT=30 52 46 LONG=080 13 11 STREAM STATE=12 COUNTY=131 DIST.=12												
1969	1	1	1	1	1	0	1	0	1	1	0	1	1	1	0	0	1	0	0	0	0	0
1970	1	1	1	1	1	0	0	0	1	1	0	1	1	1	0	0	1	0	0	0	0	0
02368450 12C GUM CREEK NR DE FUNIAK SPRINGS FLA										LAT=30 48 06 LONG=086 11 42 STREAM STATE=12 COUNTY=131 DIST.=12												
1969	1	1	1	1	1	0	1	0	1	1	0	1	1	1	0	0	1	0	0	0	0	0
1970	1	1	1	1	1	0	0	0	1	1	0	1	1	1	0	0	1	0	0	0	0	0
02368500 12C SHOAL R NR MOSSY HEAD FLA										LAT=30 47 45 LONG=086 18 25 STREAM STATE=12 COUNTY=131 DIST.=12												
1966	1	1	1	1	1	0	1	0	1	1	0	1	1	0	0	0	1	0	0	0	0	0
1967	2	1	1	1	1	0	1	1	1	1	0	1	1	1	0	0	1	0	0	0	0	0
1968	4	4	4	4	4	0	4	1	4	4	0	4	1	1	0	0	4	0	0	0	0	0
1969	1	1	1	1	1	0	1	0	1	1	0	1	1	0	0	0	1	0	0	0	0	0
1970	1	1	1	1	1	0	0	0	1	1	0	1	1	1	0	0	1	0	0	0	0	0
1971	2	0	0	0	1	0	0	0	0	0	0	1	1	2	0	0	0	0	0	0	0	0
02368700 12C LAKE JACKSON NEAR PAXTON FLA										LAT=30 59 13 LONG=086 19 40 LAKE/RESERVOIR STATE=12 COUNTY=131 DIST.=12												
1969	1	1	1	1	1	0	1	0	1	1	0	1	1	1	0	0	1	0	0	0	0	0
1970	1	1	1	1	1	0	0	0	1	1	0	1	1	0	0	0	1	0	0	0	0	0
02368800 12C POND CR NR DORCAS FLA										LAT=30 50 02 LONG=086 25 43 LAKE/RESERVOIR STATE=12 COUNTY=091 DIST.=12												
1966	2	2	2	2	2	0	2	0	2	2	0	2	1	0	0	0	2	0	0	0	0	0
1967	2	2	2	2	2	0	2	1	2	2	0	2	1	1	0	0	2	0	0	0	0	0
1968	3	3	3	3	3	0	3	1	3	3	0	3	1	1	0	0	3	0	0	0	0	0
02368817 12C PINE LOG CREEK NEAR FLOWERSVILLE FLA										LAT=30 52 43 LONG=086 21 42 STREAM STATE=12 COUNTY=131 DIST.=12												
1969	1	1	1	1	1	0	1	0	1	1	0	1	1	1	0	0	1	0	0	0	0	0
1970	1	1	1	1	1	0	0	0	1	1	0	1	1	1	0	0	1	0	0	0	0	0
02368836 12C LONG CREEK NEAR MOSSY HEAD, FLA.										LAT=30 49 42 LONG=086 20 26 STREAM STATE=12 COUNTY=131 DIST.=12												
1969	1	1	1	1	1	0	1	0	1	1	0	1	1	1	0	0	1	0	0	0	0	0
1970	1	1	1	1	1	0	0	0	1	1	0	1	1	1	0	0	1	0	0	0	0	0

WATER YEAR	NO. SAMPL	D.S.	HARD-NESS	MAJ-OR CAT-IONS	SIL-ICA	ALU-MI-NUM	IRON	MAN-GA-NESE	MAJ_OR AN-IONS	FLU-O-RIDE	CAR-BON	NI_TRO-GEN	PHOS_PHO-ROUS	D.O.	BOD	COD	PH	PES-TI-CIDES	RAD_IO-CHEM-ICAL	BIO-LOG-IC	SEDMT SUS	SEDMT BED
02368850 12C SHOAL R NR DORCAS FLA LAT=30 47 27 LONG=086 25 14 LAKE/RESERVOIR STATE=12 COUNTY=091 DIST.=12																						
1966	1	1	1	1	1	0	1	0	1	1	0	1	1	0	0	0	1	0	0	0	0	0
1967	1	1	1	1	1	0	1	1	1	1	0	1	1	1	0	0	1	0	0	0	0	0
1968	1	1	1	1	1	0	1	1	1	1	0	1	1	1	0	0	1	0	0	0	0	0
02368900 12C SHOAL R AT US HWY 90 NR CRESTVIEW FLA LAT=30 45 10 LONG=086 30 33 LAKE/RESERVOIR STATE=12 COUNTY=091 DIST.=12																						
1966	1	1	1	1	1	0	1	0	1	1	0	1	1	0	0	0	1	0	0	0	0	0
1968	1	1	1	1	1	0	1	1	1	1	0	1	1	0	0	0	1	0	0	0	0	0
1969	1	1	1	1	1	0	1	0	1	1	0	1	1	1	0	0	1	0	0	0	0	0
1971	2	0	0	0	1	0	0	0	0	0	0	1	1	2	0	0	0	0	0	0	0	0
02368944 12C TITI CREEK NR MOSSY HEAD FLA LAT=30 42 07 LONG=085 23 16 STREAM STATE=12 COUNTY=131 DIST.=12																						
1969	1	1	1	1	1	0	1	0	1	1	0	1	1	1	0	0	1	0	0	0	0	0
1970	1	1	1	1	1	0	0	0	1	1	0	1	1	1	0	0	1	0	0	0	0	0
02368990 12C TITI CR NR CRESTVIEW FLA LAT=30 42 05 LONG=086 29 28 LAKE/RESERVOIR STATE=12 COUNTY=091 DIST.=12																						
1966	2	2	2	2	2	0	2	0	2	2	0	2	1	0	0	0	2	0	0	0	0	0
1967	2	2	2	2	2	0	2	1	2	2	0	2	1	1	0	0	2	0	0	0	0	0
1968	3	3	3	3	3	0	3	1	3	3	0	3	1	1	0	0	3	0	0	0	0	0
02369000 12C SHOAL R NR CRESTVIEW FLA LAT=30 41 48 LONG=086 34 17 LAKE/RESERVOIR STATE=12 COUNTY=091 DIST.=12																						
1967	2	1	1	1	1	0	1	1	1	1	0	1	1	1	0	0	1	0	0	0	0	0
1968	5	5	5	5	5	0	5	1	5	5	0	5	1	1	0	0	5	0	0	0	0	0
1969	1	1	1	1	1	0	1	0	1	1	0	1	1	1	0	0	1	0	0	0	0	0
1970	1	1	1	1	1	0	0	0	1	1	0	1	1	1	0	0	1	0	0	0	0	0
1971	2	0	0	0	1	0	0	0	0	0	0	1	1	2	0	0	0	0	0	0	0	0
02369500 12C YELLOW R NR HOLT FLA LAT=30 40 25 LONG=086 44 50 LAKE/RESERVOIR STATE=12 COUNTY=091 DIST.=12																						
1966	1	1	1	1	1	0	1	0	1	1	0	1	1	0	0	0	1	0	0	0	0	0
1967	1	1	1	1	1	0	1	1	1	1	0	1	1	1	0	0	1	0	0	0	0	0
1968	1	1	1	1	1	0	1	1	1	1	0	1	1	1	0	0	1	0	0	0	0	0
1969	1	1	1	1	1	0	1	0	1	1	0	1	1	1	0	0	1	0	0	0	0	0
1971	2	0	0	0	1	0	0	0	0	0	0	1	1	2	0	0	0	0	0	0	0	0
02369600 12C YELLOW RIVER NEAR MILTON, FLA. LAT=30 34 10 LONG=086 55 25 STREAM STATE=12 COUNTY=113 DIST.=12																						
1969	1	1	1	1	1	0	1	0	1	1	0	1	1	1	0	0	1	0	0	0	0	0
1971	2	0	0	0	1	0	0	0	0	0	0	1	1	2	0	0	0	0	0	0	0	0

WATER YEAR	NO. SAMPL	D.S.	HARD-NESS	MAJ-OR CAT-IONS	SIL-ICA	ALU-MI-NUM	IRON	MAN-GA-NESE	MAJ_OR AN-IONS	FLU-O-RIDE	CAR-BON	NI_TRO-GEN	PHOS_PHO-ROUS	D.O.	BOD	COD	PH	PES-TI-CIDES	RAD_IO-CHEM-ICAL	BIO-LOG-IC	SEDMT SUS	SEDMT BED
02369920 12D BLACKWATER R NR GOOD HOPE FLA LAT=30 59 20 LONG=086 43 12 LAKE/RESERVOIR STATE=12 COUNTY=091 DIST.=12																						
1966	2	2	2	2	2	0	2	0	2	2	0	2	1	0	0	0	2	0	0	0	0	0
1967	1	1	1	1	1	0	1	1	1	1	0	1	1	1	0	0	1	0	0	0	0	0
1968	1	1	1	1	1	0	1	1	1	1	0	1	1	1	0	0	1	0	0	0	0	0
02369930 12D BLACKWATER R NR BLACKMAN FLA LAT=30 56 00 LONG=086 44 09 LAKE/RESERVOIR STATE=12 COUNTY=091 DIST.=12																						
1966	2	2	2	2	2	0	2	0	2	2	0	2	1	0	0	0	2	0	0	0	0	0
1967	1	1	1	1	1	0	1	1	1	1	0	1	1	1	0	0	1	0	0	0	0	0
02370000 12D BLACKWATER R NR BAKER FLA LAT=30 50 00 LONG=086 44 05 LAKE/RESERVOIR STATE=12 COUNTY=091 DIST.=12																						
1966	1	1	1	1	1	0	1	0	1	1	0	1	1	0	0	0	1	0	0	0	0	0
1967	4	4	4	4	4	0	4	1	4	4	0	4	1	1	0	0	4	0	0	0	0	0
1968	3	3	3	3	3	0	3	1	3	3	0	3	1	1	0	0	3	0	0	0	0	0
1969	1	1	1	1	1	0	1	0	1	1	0	1	1	1	0	0	1	0	0	0	0	0
1970	2	2	2	2	2	1	2	2	2	2	1	2	2	2	2	0	2	0	0	0	0	0
1971	4	2	2	2	2	0	2	2	2	2	2	2	2	4	2	0	4	0	0	0	0	0
1972	2	1	1	1	1	0	1	1	1	1	1	1	1	2	1	0	2	0	0	0	0	0
02370015 12D MUDDY BRANCH NEAR BEAVER CREEK FLA LAT=30 51 01 LONG=086 46 54 LAKE/RESERVOIR STATE=12 COUNTY=091 DIST.=12																						
1969	1	1	1	1	1	0	1	0	1	1	0	1	1	1	0	0	1	0	0	0	0	0
1970	1	1	1	1	1	0	0	0	1	1	0	1	1	1	0	0	1	0	0	0	0	0
1971	2	0	0	0	1	0	0	0	0	0	0	1	1	2	0	0	0	0	0	0	0	0
02370100 12D BLACKWATER R NR HOLT FLA LAT=30 43 26 LONG=086 47 34 STREAM STATE=12 COUNTY=113 DIST.=12																						
1960	8	8	8	8	8	0	8	0	8	8	0	8	0	0	0	0	8	0	0	0	0	0
1961	71	38	42	71	68	0	68	0	42	39	0	39	0	0	0	0	42	0	0	0	0	0
1965	1	1	1	1	1	0	1	0	1	1	0	1	0	0	0	0	1	0	0	0	0	0
1966	2	2	2	2	2	0	2	0	2	2	0	2	1	0	0	0	2	0	0	0	0	0
1967	1	1	1	1	1	0	1	1	1	1	0	1	1	1	0	0	1	0	0	0	0	0
1968	1	1	1	1	1	0	1	1	1	1	0	1	1	1	0	0	1	0	0	0	0	0
02370200 12D BIG JUNIPER CR NR MUNSON FLA LAT=30 51 50 LONG=086 54 20 STREAM STATE=12 COUNTY=113 DIST.=12																						
1966	1	1	1	1	1	0	1	0	1	1	0	1	1	0	0	0	1	0	0	0	0	0
02370227 12D BEAR LK NR BAKER FLA LAT=30 51 40 LONG=086 49 50 LAKE/RESERVOIR STATE=12 COUNTY=113 DIST.=12																						
1966	1	1	1	1	1	0	1	0	1	1	0	1	1	0	0	0	1	0	0	0	0	0
1967	1	1	1	1	1	0	1	0	1	1	0	1	1	0	0	0	1	0	0	0	0	0

WATER YEAR	NO. SAMPL	D.S.	HARD-NESS	MAJ-OR CAT-IONS	SIL-ICA	ALU-MI-NUM	IRON	MAN-GA-NESE	MAJ_OR AN-IONS	FLU-O-RIDE	CAR-BON	NI_TRO-GEN	PHOS_PHO-ROUS	D.O.	BOD	COD	PH	PES-TI-CIDES	RAD_IC-CHEM-ICAL	BIC-LOG-IC	SEDMT SUS	SEDMT BED
02370270 12D BIG JUNIPER CREEK NR HAROLD FLA										LAT=30 43 46 LONG=086 53 56					STREAM		STATE=12 COUNTY=113 DIST.=12				
1960	8	8	8	8	8	0	8	0	8	8	0	8	0	0	0	0	8	0	0	0	0	0
1961	6	6	6	6	6	0	6	0	6	6	0	6	0	0	0	0	6	0	0	0	0	0
02370500 12D BIG COLDWATER CR NR MILTON FLA										LAT=30 42 30 LONG=086 58 20					STREAM		STATE=12 COUNTY=113 DIST.=12				
1960	45	40	42	45	44	0	42	0	42	41	0	40	0	0	0	0	42	0	0	0	0	0
1961	6	6	6	6	6	0	6	0	6	6	0	6	0	0	0	0	6	0	0	0	0	0
1962	3	3	3	3	3	0	2	0	3	3	0	3	0	0	0	0	3	0	0	0	0	0
1966	1	1	1	1	1	0	1	0	1	1	0	1	1	0	0	0	1	0	0	0	0	0
1967	1	1	1	1	1	0	1	1	1	1	0	1	1	1	0	0	1	0	0	0	0	0
1968	1	1	1	1	1	0	1	1	1	1	0	1	1	1	0	0	1	0	0	0	0	0
1969	1	1	1	1	1	0	1	0	1	1	0	1	1	1	0	0	1	0	0	0	0	0
1970	1	1	1	1	1	0	0	0	1	1	0	1	1	1	0	0	1	0	0	0	0	0
1971	2	0	0	0	1	0	0	0	0	0	0	1	1	2	0	0	0	0	0	0	0	0
02370700 12D POND CR NR MILTON FLA										LAT=30 40 50 LONG=087 07 55					STREAM		STATE=12 COUNTY=113 DIST.=12				
1966	1	1	1	1	1	0	1	0	1	1	0	1	1	0	0	0	1	0	0	0	0	0
1967	1	1	1	1	1	0	1	1	1	1	0	1	1	1	0	0	1	0	0	0	0	0
1968	1	1	1	1	1	0	1	1	1	1	0	1	1	1	0	0	1	0	0	0	0	0
1969	1	1	1	1	1	0	1	0	1	1	0	1	1	1	0	0	1	0	0	0	0	0
1970	1	1	1	1	1	0	0	0	1	1	0	1	1	1	0	0	1	0	0	0	0	0
1971	2	0	0	0	1	0	0	0	0	0	0	1	1	2	0	0	0	0	0	0	0	0
02370750 12D HURRICANE BRANCH NR MILTON FLA										LAT=30 40 32 LONG=087 08 17					STREAM		STATE=12 COUNTY=113 DIST.=12				
1967	1	1	1	1	1	0	1	1	1	1	0	1	1	1	0	0	1	0	0	0	0	0
1968	1	1	1	1	1	0	1	1	1	1	0	1	1	1	0	0	1	0	0	0	0	0
1969	1	1	1	1	1	0	1	0	1	1	0	1	1	1	0	0	1	0	0	0	0	0
02375500 12E ESCAMBIA R NR CENTURY FLA										LAT=30 57 25 LONG=087 14 00					STREAM		STATE=12 COUNTY=113 DIST.=12				
1952	25	25	25	25	25	0	25	0	25	25	0	25	0	0	0	0	25	0	0	0	0	0
1953	40	39	40	40	39	0	39	0	40	39	0	40	0	0	0	0	40	0	0	0	0	0
1954	10	10	10	10	10	0	10	0	10	10	0	10	0	0	0	0	10	0	0	0	0	0
1955	7	7	7	7	7	0	7	0	7	5	0	7	0	0	0	0	7	0	0	0	0	0
1956	9	9	9	9	9	0	9	0	9	9	0	9	0	0	0	0	9	0	0	0	0	0
1957	7	7	7	7	7	0	7	0	7	7	0	7	0	0	0	0	7	0	0	0	0	0
1958	9	9	9	9	9	0	9	0	9	9	0	9	0	0	0	0	9	0	0	0	0	0
1959	37	37	37	37	37	0	36	0	37	37	0	37	0	0	0	0	37	0	0	0	0	0
1960	8	8	8	8	8	0	8	0	8	8	0	8	0	0	0	0	8	0	0	0	0	0
1961	6	6	6	6	6	0	6	0	6	6	0	6	0	0	0	0	6	0	0	0	0	0

WATER YEAR	NO. SAMPL	D.S.	HARD-NESS	MAJ-OR CAT-IONS	SIL-ICA	ALU-MI-NUM	IRON	MAN-GA-NESE	MAJ_OR AN-IONS	FLU-O-RIDE	CAR-BON	NI_TRO-GEN	PHOS_PHO-ROUS	D.O.	BOD	COD	PH	PES-TI-CIDES	RAD_IO-CHEM-ICAL	BIO-LOG-IC	SEDMT SUS	SEDMT BED
02375500 12E ESCAMBIA R NR CENTURY FLA										LAT=30 57 25 LONG=087 14 00					STREAM		STATE=12 COUNTY=113 DIST.=12					
1962	4	4	4	4	4	0	4	0	4	4	0	4	0	0	0	0	4	0	0	0	0	0
1966	11	11	11	11	11	4	11	4	11	11	0	11	9	0	0	0	11	0	0	0	0	0
1967	20	18	20	20	20	0	20	1	20	20	0	20	19	4	0	0	20	0	0	0	0	0
1968	19	17	17	17	17	0	16	2	17	17	0	17	13	1	0	0	17	0	0	0	0	0
1969	15	15	15	15	15	0	15	0	15	15	0	15	14	2	0	0	15	0	0	0	0	0
1970	7	6	6	6	6	1	3	2	6	6	0	6	6	6	4	0	7	0	0	2	0	0
1971	11	6	6	6	6	0	2	2	6	6	2	6	3	10	2	0	10	0	0	0	0	0
1972	6	2	2	2	3	0	2	2	2	2	1	3	3	6	3	0	5	0	0	0	0	0
1973	4	0	0	0	2	0	0	0	2	0	2	2	2	4	2	0	4	0	0	0	0	0
02375780 12E CHUMUCKLA SPRINGS NR BOGIA FLA										LAT=30 50 00 LONG=087 17 50					SPRING		STATE=12 COUNTY=113 DIST.=12					
1969	1	1	1	1	1	0	1	1	1	1	0	1	1	0	0	0	1	0	0	0	0	0
1972	2	1	1	1	1	0	0	0	1	1	0	1	1	0	1	0	2	1	0	0	0	0
02376000 12E PINE BARREN CR NR BARTH FLA										LAT=30 47 55 LONG=087 22 05					STREAM		STATE=12 COUNTY=033 DIST.=12					
1953	9	9	9	9	9	0	9	0	9	9	0	9	0	0	0	0	9	0	0	0	0	0
1954	9	9	9	9	9	0	9	0	9	9	0	9	0	0	0	0	9	0	0	0	0	0
1955	8	8	8	8	8	0	8	0	8	8	0	8	0	0	0	0	8	0	0	0	0	0
1956	8	8	8	8	8	0	8	0	8	8	0	8	0	0	0	0	8	0	0	0	0	0
1957	7	7	7	7	7	0	7	0	7	7	0	7	0	0	0	0	7	0	0	0	0	0
1958	10	10	10	10	10	0	10	0	10	10	0	10	0	0	0	0	10	0	0	0	0	0
1960	7	7	7	7	7	0	7	0	7	7	0	7	0	0	0	0	7	0	0	0	0	0
1962	4	4	4	4	4	0	3	0	4	4	0	4	0	0	0	0	4	0	0	0	0	0
1966	1	1	1	1	1	0	1	0	1	1	0	1	1	0	0	0	1	0	0	0	0	0
1967	1	1	1	1	1	0	1	0	1	1	0	1	1	0	0	0	1	0	0	0	0	0
1968	1	1	1	1	1	0	1	1	1	1	0	1	1	1	0	0	1	0	0	0	0	0
1969	1	1	1	1	1	0	1	0	1	1	0	1	1	1	0	0	1	0	0	0	0	0
1970	1	1	1	1	1	0	0	0	1	1	0	1	1	1	0	0	1	0	0	0	0	0
1971	2	0	0	0	1	0	0	0	0	0	0	1	1	2	0	0	0	0	0	0	0	0
02376033 12E ESCAMBIA RIVER NR MOLINO FLA										LAT=30 40 05 LONG=087 16 00					STREAM		STATE=12 COUNTY=033 DIST.=12					
1972	2	0	0	0	1	0	0	0	0	0	0	1	1	2	1	0	2	0	0	0	0	0
1973	4	0	0	0	2	0	0	0	2	0	2	2	2	4	2	0	4	0	0	0	0	0
02376108 12F ELEVENMILE CREEK NR ENSLEY FLA										LAT=30 32 52 LONG=087 19 49					STREAM		STATE=12 COUNTY=033 DIST.=12					
1970	3	2	2	2	2	1	1	2	2	2	1	2	2	3	2	0	3	0	0	0	0	0
1971	3	2	2	2	2	0	2	2	2	2	2	2	2	2	2	0	3	0	0	0	0	0
1972	2	1	1	1	1	0	1	1	1	1	0	1	1	2	1	0	2	0	0	0	0	0

WATER YEAR	NO. SAMPL	D.S.	HARD-NESS	MAJ-OR CAT-ICNS	SIL-ICA	ALU-MI-NUM	IRON	MAN-GA-NESE	MAJ_OR AN-IONS	FLU-O-RIDE	CAR-BON	NI_TRO-GEN	PHOS_PHO-ROUS	D.O.	BOD	COD	PH	PES-TI-CIDES	RAD_IO-CHEM-ICAL	BIO-LOG-IC	SEDMT SUS	SEDMT BED
02376108 12F ELEVENMILE CREEK NR ENSLEY FLA										LAT=30 32 52 LCNG=087 19 49					STREAM		STATE=12 COUNTY=033 DIST.=12				
1973	2	1	1	1	1	0	1	1	1	1	1	1	1	2	1	0	2	0	0	0	0	0
02376300 12F BRUSHY CR NR WALNUT HILL FLA										LAT=30 53 21 LCNG=087 32 24					STREAM		STATE=12 COUNTY=033 DIST.=12				
1966	1	1	1	1	1	0	1	0	1	1	0	1	1	0	0	0	1	0	0	0	0	0
1967	1	1	1	1	1	0	1	1	1	1	0	1	1	1	0	0	1	0	0	0	0	0
1968	1	1	1	1	1	0	1	1	1	1	0	1	1	1	0	0	1	0	0	0	0	0
1969	1	1	1	1	1	0	1	0	1	1	0	1	1	1	0	0	1	0	0	0	0	0
1970	1	1	1	1	1	0	0	0	1	1	0	1	1	1	0	0	1	0	0	0	0	0
1971	2	0	0	0	1	0	0	0	0	0	0	1	1	2	0	0	0	0	0	0	0	0
02376500 12F PERDIDO RIVER AT BARRINEAU PARK FLA										LAT=30 41 25 LONG=087 26 25					STREAM		STATE=12 CCUNTY=033 DIST.=12				
1958	27	27	27	27	27	0	27	0	27	27	0	27	0	0	0	0	27	0	0	0	0	0
1959	15	14	15	15	15	0	15	0	15	15	0	15	0	0	0	0	15	0	0	0	0	0
1960	8	8	8	8	8	0	8	0	8	8	0	7	0	0	0	0	8	0	0	0	0	0
1961	6	6	6	6	6	0	6	0	6	6	0	6	0	0	0	0	6	0	0	0	0	0
1962	4	4	4	4	4	0	3	0	4	4	0	4	0	0	0	0	4	0	0	0	0	0
1966	1	1	1	1	1	0	1	0	1	1	0	1	1	0	0	0	1	0	0	0	0	0
1967	2	1	2	1	1	0	1	1	2	1	0	1	1	1	0	0	2	0	0	0	0	0
1968	1	1	1	1	1	0	1	1	1	1	0	1	1	1	0	0	1	0	0	0	0	0
1969	3	1	3	1	1	0	1	0	3	1	0	1	1	1	0	0	3	0	0	0	0	0
1970	2	2	2	2	2	1	2	2	2	2	1	2	2	2	2	0	2	0	0	0	0	0
1971	4	2	2	2	2	0	2	2	2	2	2	2	2	4	2	0	4	0	0	0	0	0
1972	18	9	9	9	9	0	9	9	15	8	1	9	2	11	2	0	15	0	0	0	0	0
1973	2	1	1	1	1	0	1	1	2	1	0	1	0	1	0	0	1	0	0	0	0	0
02376551 12F CHURCH HOUSE BRANCH NEAR BARRINEAU PAR										LAT=30 40 27 LONG=087 23 43					STREAM		STATE=12 CCUNTY=			DIST.=12	
1969	1	1	1	1	1	0	1	0	1	1	0	1	1	1	0	0	1	0	0	0	0	0
1970	1	1	1	1	1	0	0	0	1	1	0	1	1	1	0	0	1	0	0	0	0	0
1971	2	0	0	0	1	0	0	0	0	0	0	1	1	2	0	0	0	0	0	0	0	0
02378000										LAT=		LCNG=			STREAM		STATE=12 CCUNTY=			DIST.=12		
1971	2	1	1	1	1	0	1	1	1	1	0	1	1	2	1	0	2	0	0	0	0	0
252340081C14000 10B LOSTMANS CREEK NR EVERGLADES FLA										LAT=25 23 40 LCNG=081 01 40					STREAM		STATE=12 COUNTY=087 DIST.=12				
1971	2	1	1	1	1	1	1	1	1	1	0	1	1	2	0	0	1	0	0	0	0	0

WATER YEAR	NO. SAMPL	D.S.	HARD-NESS	MAJ-OR CAT-ICNS	SIL-ICA	ALU-MI-NUM	IRCN	MAN-GA-NESE	MAJ_OR AN-IONS	FLU-O-RIDE	CAR-BON	NI_TRO-GEN	PHOS_PHO-ROUS	D.O.	BOD	COD	PH	PES-TI-CIDES	RAD_IO-CHEM-ICAL	BIO-LOG-IC	SEDMT SUS	SEDMT BED
252353080342200 10B LEVEE 31 W CA AT HWY 27 NR HOMESTEAD F LAT=25 23 53 LCNG=080 34 22 STREAM STATE=12 COUNTY=025 DIST.=12																						
1970	2	1	1	1	1	0	0	0	1	1	0	1	0	1	0	0	1	2	0	0	0	0
1971	1	1	1	1	1	0	0	0	1	1	0	1	0	0	0	0	1	1	0	0	0	0
1972	3	2	2	2	2	0	0	0	2	2	0	2	0	0	0	0	2	1	0	0	0	0
1973	2	1	1	1	1	0	0	0	1	1	0	1	0	0	0	0	1	1	0	0	0	0
252353380342200 10B LEVEE 31W CANAL AT SH 27 NR HOMESTEAD LAT=25 23 53 LONG=080 34 22 STREAM STATE=12 CCUNTY= DIST.=12																						
1970	1	1	1	1	1	0	0	0	1	1	0	1	0	1	0	0	1	0	0	0	0	0
252500080341500 10B L31W CA AB S-175 NR FLORIDA CITY FLA LAT=25 25 00 LONG=080 34 15 STREAM STATE=12 CCUNTY=025 DIST.=12																						
1972	4	0	0	0	2	0	1	1	3	0	2	2	2	4	1	0	3	0	0	0	0	0
1973	6	1	1	1	3	0	1	1	4	1	3	3	3	6	1	0	4	1	0	0	0	0
252616080302901 NAVY AQUEDUCT WELL 7 LAT=25 26 16 LONG=080 30 29 WELL STATE=12 CCUNTY=013 DIST.=12																						
1972	2	1	1	1	1	0	0	0	1	1	0	1	0	0	0	0	1	1	0	0	0	0
252910080292001 G-1649 LAT=25 29 10 LONG=080 29 20 WELL STATE=12 CCUNTY=025 DIST.=12																						
1972	5	2	2	2	2	1	1	2	4	2	2	2	2	0	1	1	4	1	0	0	0	0
1973	2	1	1	1	1	0	1	1	2	1	1	1	1	0	0	0	2	0	0	0	0	0
252910C8C292002 G-1650 LAT=25 29 10 LCNG=080 29 20 WELL STATE=12 CCUNTY=025 DIST.=12																						
1972	4	2	2	2	2	1	1	2	4	2	2	2	2	0	1	1	4	1	0	0	0	0
1973	2	1	1	1	1	0	1	1	2	1	1	1	1	0	0	0	2	0	0	0	0	0
252910080292101 G-1620 LAT=25 29 10 LCNG=080 29 21 WELL STATE=12 COUNTY=025 DIST.=12																						
1972	6	3	3	3	3	1	2	3	6	3	2	3	3	0	1	1	6	1	0	0	0	0
1973	2	1	1	1	1	0	1	1	2	1	1	1	1	0	0	0	2	0	0	0	0	0
252910C8C292102 G-1621 LAT=25 29 10 LONG=080 29 21 WELL STATE=12 COUNTY=025 DIST.=12																						
1972	6	3	3	3	3	1	2	3	6	3	2	3	3	0	1	1	6	0	0	0	0	0
1973	2	1	1	1	1	0	1	1	2	1	1	1	1	0	0	0	2	0	0	0	0	0
252910080292103 G-1622 LAT=25 29 10 LONG=080 29 21 WELL STATE=12 CCUNTY=025 DIST.=12																						
1972	6	3	3	3	3	1	2	3	6	3	2	3	3	0	1	1	6	1	0	0	0	0
1973	2	1	1	1	1	0	1	1	2	1	1	1	1	0	0	0	2	0	0	0	0	0

WATER YEAR	NO. SAMPL	D.S.	HARD-NESS	MAJ-OR CAT-ICNS	SIL-ICA	ALU-MI-NUM	IRON	MAN-GA-NESE	MAJ_OR AN-IONS	FLU-O-RIDE	CAR-BON	NI_TRO-GEN	PHOS_PHO-ROUS	D.O.	BOD	COD	PH	PES-TI-CICES	RAD_IC-CHEM-ICAL	BIC-LOG-IC	SEDMT SUS	SEDMT BED
252910080292104 G-1623										LAT=25 29 10 LCNG=080 29 21					WELL		STATE=12 COUNTY=025 DIST.=12				
1972	6	3	3	3	3	1	2	3	6	3	2	3	3	0	1	1	6	1	C	0	0	0
1973	2	1	1	1	1	0	1	1	2	1	1	1	1	0	0	0	2	C	0	0	C	C
252910C80292105 G-1624										LAT=25 29 10 LCNG=080 29 21					WELL		STATE=12 CCUNTY=025 DIST.=12				
1972	5	3	3	3	3	1	2	3	5	3	2	3	3	0	1	1	5	1	C	0	0	0
1973	2	1	1	1	1	0	1	1	2	1	1	1	1	0	0	C	2	0	C	0	0	0
252929C8C291001 G-1625										LAT=25 29 29 LCNG=080 29 10					WELL		STATE=12 COUNTY=C25 DIST.=12				
1972	6	3	3	3	3	1	2	3	6	3	2	3	3	0	1	1	6	1	C	0	C	0
1973	2	1	1	1	1	0	1	1	2	1	1	1	1	0	0	0	2	0	0	0	C	0
252929C8C291002 G-1626										LAT=25 29 29 LONG=C80 29 10					WELL		STATE=12 CCUNTY=025 DIST.=12				
1972	6	3	3	3	3	1	2	3	6	3	2	3	3	0	1	1	6	1	0	0	C	C
1973	2	1	1	1	1	0	1	1	2	1	1	1	1	0	0	C	2	C	C	0	0	0
252929C8C291003 G-1627										LAT=25 29 29 LCNG=080 29 10					WELL		STATE=12 COUNTY=025 DIST.=12				
1972	6	3	3	3	3	1	2	3	6	3	2	3	3	0	1	1	6	1	C	0	0	0
1973	3	1	1	1	1	0	1	1	3	1	1	1	1	0	0	0	2	0	C	0	C	C
252929080291004 G-1628										LAT=25 29 29 LONG=080 29 10					WELL		STATE=12 CCUNTY=025 DIST.=12				
1972	6	3	3	3	3	1	2	3	6	3	2	3	3	0	1	1	6	1	C	0	0	0
1973	2	1	1	1	1	0	1	1	2	1	1	1	1	0	0	C	2	C	C	0	0	0
252929080291005 G-1629										LAT=25 29 29 LCNG=080 29 10					WELL		STATE=12 COUNTY=025 DIST.=12				
1972	6	3	3	3	3	1	2	3	6	3	2	3	3	0	1	1	6	1	0	0	C	0
1973	2	1	1	1	1	0	1	1	2	1	1	1	1	0	0	0	2	0	C	0	0	0
252930C80291001 57S38E01 G1615						433				LAT=25 29 30 LONG=C80 29 10					WELL		STATE=12 CCUNTY=025 DIST.=12				
1972	7	3	3	3	3	1	2	3	6	3	3	3	3	0	1	1	6	0	0	0	0	0
1973	2	1	1	1	1	0	1	1	2	1	1	1	1	0	0	C	2	C	0	0	0	0
252930080291002 57S38E01 G1616						433				LAT=25 29 30 LCNG=080 29 10					WELL		STATE=12 COUNTY=025 DIST.=12				
1972	7	3	3	3	3	1	2	3	6	3	3	3	3	0	1	1	6	C	C	0	0	0
1973	2	1	1	1	1	0	1	1	2	1	1	1	1	0	0	0	2	0	0	0	0	0

WATER YEAR	NO. SAMPL	D.S.	HARD-NESS	MAJ-OR CAT-IONS	SIL-ICA	ALU-MI-NUM	IRON	MAN-GA-NESE	MAJ_OR AN-IONS	FLU-O-RIDE	CAR-BON	NI_TRO-GEN	PHOS_PHO-ROUS	D.O.	BOD	COD	PH	PES-TI-CIDES	RAD_IC-CHEM-ICAL	BIC-LOG-IC	SEDMT SUS	SEDMT BED
252930080291003 57S38E01 G1617 433 LAT=25 29 30 LONG=080 29 10 WELL STATE=12 COUNTY=025 DIST.=12																						
1972	7	3	3	3	3	1	2	3	6	3	3	3	3	0	1	1	6	0	0	0	0	0
1973	2	1	1	1	1	0	1	1	2	1	1	1	1	0	0	0	2	0	0	0	0	0
252930080291004 57S38E01 G1618 433 LAT=25 29 30 LONG=080 29 10 WELL STATE=12 COUNTY=025 DIST.=12																						
1972	7	3	3	3	3	1	2	3	6	3	3	3	3	0	1	1	6	1	0	0	0	0
1973	2	1	1	1	1	0	1	1	2	1	1	1	1	0	0	0	2	0	0	0	0	0
252930080291005 57S38E01 G1619 433 LAT=25 29 30 LONG=080 29 10 WELL STATE=12 COUNTY=025 DIST.=12																						
1972	7	3	3	3	3	1	2	3	6	3	2	3	3	0	1	1	6	1	0	0	0	0
1973	2	1	1	1	1	0	1	1	2	1	1	1	1	0	0	0	2	0	0	0	0	0
253251081124500 10B GLL OF MEX AT LOS RIV RAN STA NR EVERG LAT=25 32 51 LONG=081 12 45 ESTUARY STATE=12 COUNTY=087 DIST.=12																						
1970	1	0	0	0	1	0	0	0	0	0	0	1	1	0	0	0	0	0	0	0	0	0
253353080342200 10B LEVEE 31W CANAL AT FLA ST HWY 27 NR MI LAT=25 33 53 LONG=080 34 22 STREAM STATE=12 COUNTY= DIST.=12																						
1971	2	1	1	1	1	0	0	0	1	1	0	1	0	0	0	0	1	1	0	0	0	0
253400080570000 10B ROGERS RIV HEADWATERS NR PINECREST FLA LAT=25 34 00 LONG=080 57 00 STREAM STATE=12 COUNTY=087 DIST.=12																						
1970	1	1	1	1	1	1	1	1	1	1	0	1	1	0	0	0	1	0	0	0	0	0
1971	6	3	3	3	3	1	2	2	3	3	3	3	3	2	0	0	4	1	0	0	0	0
1972	8	4	4	4	4	1	4	4	6	4	3	4	4	6	0	0	6	4	0	0	0	0
1973	2	1	1	1	1	1	1	1	2	1	1	1	1	2	0	0	2	1	0	0	0	0
253938080285300 10B BLACK CREEK NR RICHMOND HEIGHTS FLA LAT=25 39 38 LONG=080 28 53 STREAM STATE=12 COUNTY=025 DIST.=12																						
1971	2	1	1	1	1	0	0	0	1	1	0	1	0	0	0	0	1	1	0	0	0	0
254021081051500 10B POND IN WESTERN PART GUM SLOUGH NR MON LAT=25 40 21 LONG=081 05 15 LAKE/RESERVOIR STATE=12 COUNTY=087 DIST.=12																						
1970	1	1	1	1	1	1	1	1	1	1	0	1	1	0	0	0	1	0	0	0	0	0
1971	4	2	2	2	3	2	2	2	2	2	0	3	3	2	0	0	3	0	0	0	0	0
254124080245301 DEEP INJECT WELL JANIS C LAT=25 41 24 LONG=080 24 53 WELL STATE=12 COUNTY=025 DIST.=12																						
1971	1	0	0	0	0	0	0	0	0	0	1	0	0	0	0	0	0	0	0	0	0	0
1972	4	2	2	2	2	0	2	2	4	2	1	2	2	0	1	0	4	0	0	0	0	0
254129080200300 10B SNAPPER CR CANAL AT SW 87 AVE NR S MIA LAT=25 41 29 LONG=080 20 03 STREAM STATE=12 COUNTY= DIST.=12																						
1972	1	0	0	0	0	0	0	0	0	0	0	0	0	0	0	0	0	1	0	0	0	0

WATER YEAR	NO. SAMPL	C.S.	HARD-NESS	MAJ-OR CAT-IONS	SIL-ICA	ALU-MI-NUM	IRON	MAN-GA-NESE	MAJ_OR AN-IONS	FLU-O-RIDE	CAR-BON	NI_TRO-GEN	PHOS_PHO-ROUS	D.O.	BOD	COD	PH	PES-TI-CIDES	RAD_IO-CHEM-ICAL	BIO-LOG-IC	SEDMT SUS	SEDMT BED
254125C8C200300 10B SNAPPER CR CANAL AT SW 87 AVE NR S MIA LAT=25 41 29 LONG=080 20 03 STREAM STATE=12 COUNTY= DIST.=12																						
1973	1	0	0	0	0	0	0	0	0	0	0	0	0	0	0	0	0	1	0	0	0	0
254134C8C210301 54S40E32 I-1 422 LAT=25 41 34 LONG=080 21 03 WELL STATE=12 COUNTY=025 DIST.=12																						
1971	1	0	0	0	0	0	0	0	0	0	1	0	0	0	0	0	0	0	0	0	0	0
1972	2	1	1	1	1	0	1	1	2	1	0	1	1	0	0	0	2	0	0	0	0	0
1973	2	0	0	0	1	0	0	0	0	0	1	1	1	0	0	0	1	0	0	0	0	0
254413C8C203201 G-1647 LAT=25 44 13 LONG=080 20 32 WELL STATE=12 COUNTY=025 DIST.=12																						
1972	4	2	2	2	2	1	1	2	4	2	1	2	2	0	1	1	4	1	0	0	0	0
1973	2	1	1	1	1	0	1	1	2	1	1	1	1	0	0	0	2	0	0	0	0	0
254413C8C203202 G-1648 LAT=25 44 13 LONG=080 20 32 WELL STATE=12 COUNTY=025 DIST.=12																						
1972	4	2	2	2	2	1	1	2	4	2	2	2	2	0	1	1	4	1	0	0	0	0
1973	2	1	1	1	1	0	1	1	2	1	1	1	1	0	0	0	2	0	0	0	0	0
254414C8C203201 54S40E16 G1605 341 LAT=25 44 14 LONG=080 20 32 WELL STATE=12 COUNTY=025 DIST.=12																						
1972	7	3	3	3	3	1	2	3	6	3	3	3	3	0	1	1	6	1	0	0	0	0
1973	2	1	1	1	1	0	1	1	2	1	1	1	1	0	0	0	2	0	0	0	0	0
254414C8C203202 54S40E16 G1606 341 LAT=25 44 14 LONG=080 20 32 WELL STATE=12 COUNTY=025 DIST.=12																						
1972	7	3	3	3	3	1	2	3	6	3	3	3	3	0	1	1	6	1	0	0	0	0
1973	2	1	1	1	1	0	1	1	2	1	1	1	1	0	0	0	2	0	0	0	0	0
254414C8C203203 54S40E16 G1607 341 LAT=25 44 14 LONG=080 20 32 WELL STATE=12 COUNTY=025 DIST.=12																						
1972	7	3	3	3	3	1	2	3	6	3	3	3	3	0	1	1	6	1	0	0	0	0
1973	2	1	1	1	1	0	1	1	2	1	1	1	1	0	0	0	2	0	0	0	0	0
254414C8C203204 54S4CE16 G1608 341 LAT=25 44 14 LONG=080 20 32 WELL STATE=12 COUNTY=025 DIST.=12																						
1972	7	3	3	3	3	1	2	3	6	3	3	3	3	0	1	1	6	1	0	0	0	0
1973	2	1	1	1	1	0	1	1	2	1	1	1	1	0	0	0	2	0	0	0	0	0
254414C8C203205 54S40E16 G1609 341 LAT=25 44 14 LONG=080 20 32 WELL STATE=12 COUNTY=025 DIST.=12																						
1972	7	3	3	3	3	1	2	3	6	3	3	3	3	0	1	1	6	1	0	0	0	0
1973	2	1	1	1	1	0	1	1	2	1	1	1	1	0	0	0	2	0	0	0	0	0

WATER YEAR	NO. SAMPL	D.S.	HARD-NESS	MAJ-OR CAT-ICNS	SIL-ICA	ALU-MI-NUM	IRON	MAN-GA-NESE	MAJ_OR AN-IONS	FLU-O-RIDE	CAR-BON	NI_TRO-GEN	PHOS_PHO-ROUS	D.O.	BOD	COD	PH	PES-TI-CIDES	RAD_IO-CHEM-ICAL	BIO-LOG-IC	SUS	SEDMT BED

25445CC8C563000 10B UNIVER OF MIAMI POND AT SR 94 NR MIAMI LAT=25 44 50 LONG=080 56 30 LAKE/RESERVOIR STATE=12 COUNTY=087 DIST.=12

1970	1	1	1	1	1	0	0	0	1	1	0	1	1	0	0	0	1	0	0	0	0	0

25445CC80565000 10B CYPRESS POND SOUTH OF JETPORT NR MIAMI LAT=25 44 50 LONG=080 56 50 LAKE/RESERVOIR STATE=12 COUNTY=087 DIST.=12

1969	1	1	1	1	1	1	1	1	1	1	0	1	1	0	0	0	1	0	0	0	0	0

254500080580000 10B CULVERT 24 ON LOOP ROAD NR PINECREST F LAT=25 45 00 LONG=080 58 00 STREAM STATE=12 COUNTY=087 DIST.=12

1970	1	1	1	1	1	0	1	0	1	1	0	1	1	0	0	0	1	0	0	0	0	0

254528080594100 10B CYPRESS SWP DR AT SR 94 NR PINCREST FL LAT=25 45 28 LONG=080 59 41 STREAM STATE=12 COUNTY=087 DIST.=12

1971	2	0	0	0	0	0	0	0	0	0	1	0	0	0	0	0	0	0	0	0	0	0
1972	1	0	0	0	0	0	0	0	0	0	1	0	0	0	0	0	0	0	0	0	0	0

254533080091700 10B DRAINAGE CA AT 40MI BEND NR MIAMI FLA LAT=25 45 33 LONG=080 09 17 STREAM STATE=12 COUNTY= DIST.=12

1972	2	0	0	0	0	0	0	0	0	0	1	0	0	0	0	0	0	0	0	0	0	0

254542080433400 10B TAMIAMI CA AB SIZC NR MIAMI FLA LAT=25 45 42 LONG=080 43 34 STREAM STATE=12 COUNTY= DIST.=12

1972	4	0	0	0	2	0	1	1	3	0	2	2	2	4	1	0	3	0	0	0	0	0

254542080493000 10B TAMIAMI CA AB S12A NR MIAMI FLA LAT=25 45 42 LONG=080 49 30 STREAM STATE=12 COUNTY=025 DIST.=12

1972	4	0	0	0	2	0	1	1	3	0	2	2	2	4	1	0	3	0	0	0	0	0
1973	6	1	1	1	3	0	1	1	4	1	3	3	3	6	1	0	4	1	0	0	0	0

254620080395000 10B L67A 0.5 MILES N OR TAMIAMI CA NR MIAM LAT=25 46 20 LONG=080 39 50 STREAM STATE=12 COUNTY=025 DIST.=12

1972	4	0	0	0	2	0	1	1	3	0	2	2	2	4	1	0	3	0	0	0	0	0
1973	6	1	1	1	3	0	1	1	4	1	3	3	3	6	1	0	4	1	0	0	0	0

254656080125400 10B MIAMI RIVER AT NW 12TH AVE AT MIAMI FL LAT=25 46 56 LONG=080 12 54 STREAM STATE=12 COUNTY=025 DIST.=12

1971	1	0	0	0	1	0	0	0	0	0	0	1	1	0	0	0	0	0	0	0	0	0

254715081055000 10B CYPRESS STRAND OFF ST RT 94 NR PINECRE LAT=25 47 15 LONG=081 05 50 STREAM STATE=12 COUNTY=087 DIST.=12

1970	3	2	2	2	3	2	2	2	2	2	0	3	3	0	0	0	2	0	0	0	0	0
1971	4	2	2	2	3	2	2	2	2	2	0	3	3	2	0	0	3	0	0	0	0	0

254719080181300 10B FIRST ST DRAIN DITCH MIAMI INT AIRPORT LAT=25 47 19 LONG=080 18 13 STREAM STATE=12 COUNTY=025 DIST.=12

1970	2	0	0	0	0	0	0	0	0	0	0	2	2	0	0	0	0	0	0	0	0	0

WATER YEAR	NO. SAMPL	D.S.	HARD-NESS	MAJ-OR CAT-IONS	SIL-ICA	ALU-MI-NUM	IRON	MAN-GA-NESE	MAJ_OR AN-IONS	FLU-O-RIDE	CAR-BON	NI_TRO-GEN	PHOS_PHO-ROUS	D.O.	BOD	COD	PH	PES-TI-CIDES	RAD_IO-CHEM-ICAL	BIO-LOG-IC	SEDMT SUS	SEDMT BED
254719080181300 10B FIRST ST DRAIN DITCH MIAMI INT AIRPORT LAT=25 47 19 LONG=080 18 13 STREAM STATE=12 COUNTY=025 DIST.=12																						
1971	4	2	2	2	2	1	2	2	3	2	2	2	2	4	0	0	4	1	0	0	0	0
1972	4	2	2	2	2	0	2	2	3	2	2	2	2	4	0	0	4	2	0	0	0	0
254735080155200 10B TAMIAMI CANAL AT LEJUNE ROAD AT MIAMI LAT=25 47 35 LONG=080 15 52 STREAM STATE=12 COUNTY=025 DIST.=12																						
1970	1	0	0	0	0	0	0	0	0	0	0	1	1	0	0	0	0	0	0	0	0	0
254812080182000 10B BORROW PIT CA AT LUDLUM RD MIAMI FLA LAT=25 48 12 LONG=080 18 20 STREAM STATE=12 COUNTY=025 DIST.=12																						
1970	1	1	1	1	1	1	1	1	1	1	0	1	1	0	0	0	1	0	0	0	0	0
1971	6	2	2	2	2	1	3	3	3	2	2	2	2	4	0	0	3	1	0	0	0	0
1972	4	2	2	2	2	0	2	2	3	2	1	2	2	4	0	0	4	2	0	0	0	0
1973	1	0	0	0	0	0	0	0	0	0	0	0	0	0	0	0	0	1	0	0	0	0
254818080160100 10B DRAIN DITCH NE COR MIAMI INT AIRPORT M LAT=25 48 18 LONG=080 16 01 STREAM STATE=12 COUNTY=025 DIST.=12																						
1970	1	1	1	1	1	1	1	1	1	1	0	1	1	0	0	0	1	0	0	0	0	0
1971	4	2	2	2	2	1	2	2	3	2	2	2	2	4	0	0	4	1	0	0	0	0
1972	4	2	2	2	2	0	2	2	3	2	2	2	2	4	0	0	4	2	0	0	0	0
254918080170100 10B SOUTHSIDE CANAL AT FOOTBRIDGE NR MIAMI LAT=25 49 18 LONG=080 17 01 STREAM STATE=12 COUNTY=025 DIST.=12																						
1971	1	1	1	1	1	1	1	1	1	1	1	1	1	0	0	0	1	1	0	0	0	0
254940080172001 53S41E18 G1282 313 LAT=25 49 40 LONG=080 17 20 WELL STATE=12 COUNTY=025 DIST.=12																						
1972	3	1	1	1	2	1	1	1	2	1	2	2	2	0	1	0	3	1	0	0	0	0
254940080172002 G-1283 LAT=25 49 40 LONG=080 17 20 WELL STATE=12 COUNTY=025 DIST.=12																						
1972	4	1	1	1	2	1	1	0	2	1	2	2	2	0	1	0	3	1	0	0	0	0
1973	2	1	1	1	1	1	1	1	2	1	1	1	1	0	1	0	2	0	0	0	0	0
254940080172003 G-3002A LAT=25 49 40 LONG=080 17 20 WELL STATE=12 COUNTY=025 DIST.=12																						
1972	5	1	1	1	2	1	1	0	2	1	2	2	2	0	1	0	3	1	0	0	0	0
254940080172004 G-3002B LAT=25 49 40 LONG=080 17 20 WELL STATE=12 COUNTY=025 DIST.=12																						
1972	4	1	1	1	2	1	1	1	3	1	2	2	2	2	1	0	4	1	0	0	0	0
1973	2	1	1	1	1	1	1	1	2	1	1	1	1	0	1	0	2	0	0	0	0	0
254940080172005 G-3002C LAT=25 49 40 LONG=080 17 20 WELL STATE=12 COUNTY=025 DIST.=12																						
1972	4	1	1	1	2	1	1	0	3	1	2	2	2	2	1	0	4	1	0	0	0	0

WATER YEAR	NO. SAMPL	D.S.	HARD-NESS	MAJ-OR CAT-IONS	SIL-ICA	ALU-MI-NUM	IRON	MAN-GA-NESE	MAJ-OR AN-IONS	FLU-O-RIDE	CAR-BON	NI-TRO-GEN	PHOS-PHO-ROUS	D.O.	BOD	COD	PH	PES-TI-CIDES	RAD-IO-CHEM-ICAL	BIO-LOG-IC	SEDMT SUS	SEDMT BED
25494008C172006 53S41E18 G3002D										LAT=25 49 40 LONG=080 17 20					WELL		STATE=12 COUNTY=025 DIST.=12				
1973	2	1	1	1	1	1	1	1	2	1	1	1	1	0	1	0	2	0	0	0	0	0
254940C8C172007 53S41E18 G3021										LAT=25 49 40 LONG=080 17 20					WELL		STATE=12 COUNTY=025 DIST.=12				
1973	2	1	1	1	1	1	1	1	2	1	1	1	1	0	1	0	2	0	0	0	0	0
254941080172001 G-3000A										LAT=25 49 41 LONG=080 17 20					WELL		STATE=12 COUNTY=025 DIST.=12				
1972	4	1	1	1	2	1	1	1	3	1	2	2	2	2	1	0	4	1	0	0	0	0
1973	2	1	1	1	1	1	1	1	1	1	1	1	1	0	1	0	1	0	0	0	0	0
254941C8C172003 G 3C00C										LAT=25 49 41 LONG=080 17 20					WELL		STATE=12 COUNTY=025 DIST.=12				
1972	4	1	1	1	2	1	1	1	3	1	2	2	2	2	1	0	4	1	0	0	0	0
1973	2	1	1	1	1	1	1	1	1	1	1	1	1	0	1	0	1	0	0	0	0	0
254941080172004 G-3000D										LAT=25 49 41 LONG=080 17 20					WELL		STATE=12 COUNTY=025 DIST.=12				
1972	4	1	1	1	2	1	1	0	3	1	2	2	2	2	1	0	4	1	0	0	0	0
1973	2	1	1	1	1	1	1	1	1	1	1	1	1	0	1	0	1	0	0	0	0	0
254941C8C172005 G-3C01A										LAT=25 49 41 LONG=080 17 20					WELL		STATE=12 COUNTY=025 DIST.=12				
1972	4	1	1	1	1	1	1	0	2	1	2	1	1	2	1	0	3	1	0	0	0	0
25494108C172006 G-3001B										LAT=25 49 41 LONG=080 17 20					WELL		STATE=12 COUNTY=025 DIST.=12				
1972	4	1	1	1	2	1	1	0	3	1	2	2	2	2	1	0	4	1	0	0	0	0
25494108C172007 G-3001C										LAT=25 49 41 LONG=080 17 20					WELL		STATE=12 COUNTY=025 DIST.=12				
1972	4	1	1	1	2	1	1	0	3	1	2	2	2	2	1	0	4	1	0	0	0	0
254946C80171501 S-1476										LAT=25 49 46 LONG=080 17 15					WELL		STATE=12 COUNTY=025 DIST.=12				
1972	4	1	1	1	2	1	1	0	2	1	2	2	2	0	1	0	3	1	0	0	0	0
1973	2	1	1	1	1	1	1	1	2	1	1	1	1	0	1	0	2	0	0	0	0	0
254950C8C171201 53S41E18 G1368						143				LAT=25 49 50 LONG=080 17 12					WELL		STATE=12 COUNTY=025 DIST.=12				
1972	2	1	1	1	1	0	0	0	1	1	0	1	0	0	0	0	1	1	0	0	0	0
1973	1	1	1	1	1	0	0	0	1	1	0	1	0	0	0	0	1	0	0	0	0	0

WATER YEAR	NO. SAMPL	D.S.	HARD-NESS	MAJ-OR CAT-ICNS	SIL-ICA	ALU-MI-NUM	IRON	MAN-GA-NESE	MAJ-OR AN-IONS	FLU-O-RIDE	CAR-BON	NI-TRO-GEN	PHOS-PHO-ROUS	D.O.	BOD	COD	PH	PES-TI-CIDES	RAD-IO-CHEM-ICAL	BIO-LOG-IC	SEDMT SUS	SEDMT BED
255018C80170801 G-1645										LAT=25 50 18 LONG=080 17 08					WELL		STATE=12 COUNTY=025 DIST.=12				
1972	4	2	2	2	2	1	1	2	4	2	2	2	2	0	1	1	4	1	0	0	0	0
1973	2	1	1	1	1	0	1	1	2	1	1	1	1	0	0	0	2	0	0	0	0	0
255018C80170802 G-1646										LAT=25 50 18 LONG=080 17 08					WELL		STATE=12 COUNTY=025 DIST.=12				
1972	4	2	2	2	2	1	1	2	4	2	2	2	2	0	1	1	4	1	0	0	0	0
1973	2	1	1	1	1	0	1	1	2	1	1	1	1	0	0	0	2	0	0	0	0	0
25501908C170701 53S41E07 G1610						431				LAT=25 50 19 LONG=080 17 07					WELL		STATE=12 COUNTY=025 DIST.=12					
1972	7	3	3	3	3	1	2	3	6	3	3	3	3	0	1	1	6	1	0	0	0	0
1973	2	1	1	1	1	0	1	1	2	1	1	1	1	0	0	0	2	0	0	0	0	0
25501908C170702 53S41E07 G1611						431				LAT=25 50 19 LONG=080 17 07					WELL		STATE=12 COUNTY=025 DIST.=12					
1972	7	3	3	3	3	1	2	3	6	3	3	3	3	0	1	1	6	1	0	0	0	0
1973	2	1	1	1	1	0	1	1	2	1	1	1	1	0	0	0	2	0	0	0	0	0
255019C80170703 53S41E07 G1612						431				LAT=25 50 19 LONG=080 17 07					WELL		STATE=12 COUNTY=025 DIST.=12					
1972	7	3	3	3	3	1	2	3	6	3	3	3	3	0	1	1	6	1	0	0	0	0
1973	2	1	1	1	1	0	1	1	2	1	1	1	1	0	0	0	2	0	0	0	0	0
25501908C170704 53S41E07 G1613						431				LAT=25 50 19 LONG=080 17 07					WELL		STATE=12 COUNTY=025 DIST.=12					
1972	7	3	3	3	3	1	2	3	6	3	3	3	3	0	1	1	6	1	0	0	0	0
1973	2	1	1	1	1	0	1	1	2	1	1	1	1	0	0	0	2	0	0	0	0	0
255019C80170705 53S41E07 G1614						431				LAT=25 50 19 LONG=080 17 07					WELL		STATE=12 COUNTY=025 DIST.=12					
1972	6	2	2	2	2	0	1	2	4	2	3	2	2	0	0	0	4	1	0	0	0	0
1973	2	1	1	1	1	0	1	1	2	1	1	1	1	0	0	0	2	0	0	0	0	0
25504CC80555000 10B TAMIAMI CA AT JETPORT ENTRANCE NR MIAM										LAT=25 50 40 LONG=080 55 50					STREAM		STATE=12 COUNTY=021 DIST.=12					
1970	1	1	1	1	1	1	1	1	1	1	0	1	1	0	0	0	1	0	0	0	0	0
255120C80523000 10B JETPORT BORROW PIT #4 NR MIAMI FLA										LAT=25 51 20 LONG=080 52 30					STREAM		STATE=12 COUNTY=025 DIST.=12					
1970	6	5	5	5	5	4	5	5	5	5	2	5	5	0	0	0	5	1	0	0	0	0
1971	9	5	5	5	5	4	5	5	6	5	3	5	5	7	0	0	9	3	0	0	0	0
1972	8	4	4	4	4	1	4	4	7	4	3	4	4	6	0	0	8	4	0	0	0	0
1973	2	1	1	1	1	1	1	1	2	1	1	1	1	2	0	0	2	1	0	0	0	0

WATER YEAR	NO. SAMPL	C.S.	HARD-NESS	MAJ-OR CAT-IONS	SIL-ICA	ALU-MI-NUM	IRON	MAN-GA-NESE	MAJ-OR AN-IONS	FLU-O-RIDE	CAR-BON	NI-TRO-GEN	PHOS-PHO-ROUS	D.O.	BOD	COD	PH	PES-TI-CIDES	RAD-IO-CHEM-ICAL	BIO-LOG-IC	SEDMT SUS	SEDMT BED
25512CC8C540000 10B CYPRESS SWP NR JETPCRT BORROW PIT 3 NR LAT=25 51 20 LONG=080 54 00 STREAM STATE=12 CCUNTY=021 CIST.=12																						
1970	4	4	4	4	4	3	4	4	4	4	0	4	4	0	0	0	4	0	0	0	0	0
1971	7	4	4	4	4	3	4	4	5	4	2	4	4	5	0	0	6	3	0	0	0	0
1972	8	4	4	4	4	1	4	4	7	4	3	4	4	8	0	0	8	4	0	0	0	0
1973	2	1	1	1	1	1	1	1	2	1	1	1	1	2	0	0	2	1	0	0	0	0
25521508C370500 10B CON AREA 3 OFF LV-67A NR ANDYTOWN FLA LAT=25 52 15 LCNG=080 37 05 STREAM STATE=12 COUNTY=021 DIST.=12																						
1971	6	3	3	3	4	2	3	3	3	3	0	4	4	4	0	0	4	0	0	0	0	0
1972	2	1	1	1	1	0	1	1	1	1	1	1	1	2	0	0	2	0	0	0	0	0
255230C80522200 10B JETPCRT BORROW PIT NC 1 NEAR PINECREST LAT=25 52 30 LCNG=080 52 22 STREAM STATE=12 CCUNTY=025 DIST.=12																						
1970	1	0	0	0	0	0	0	0	0	0	0	1	1	0	0	0	0	0	0	0	0	0
25523C080550000 10B JETPCRT BORROW PIT 5 NR MIAMI FLA LAT=25 52 30 LONG=080 55 00 STREAM STATE=12 CCUNTY=021 DIST.=12																						
1970	5	5	5	5	5	3	4	4	5	5	1	5	5	0	0	0	5	0	0	0	0	0
1971	8	5	5	5	5	4	5	5	6	5	2	5	5	7	0	0	8	3	0	0	0	0
1972	8	4	4	4	4	1	4	4	7	4	3	4	4	8	0	0	8	4	0	0	0	0
1973	2	1	1	1	1	1	1	1	2	1	1	1	1	2	0	0	2	1	0	0	0	0
255231080520000 10B ROGERS RIVER HEADWATERS NR EVERGLADES LAT=25 52 31 LCNG=080 52 00 STREAM STATE=12 CCUNTY=025 DIST.=12																						
1970	1	0	0	0	0	0	0	0	0	0	1	0	0	0	0	0	0	0	0	0	0	0
1971	2	1	1	1	1	1	1	1	1	1	0	1	1	2	0	0	2	0	0	0	0	0
255231C80522000 10B CYPRESS SWP NR JP PIT #4 NEAR PINECRES LAT=25 52 31 LONG=080 52 20 STREAM STATE=12 CCUNTY=025 DIST.=12																						
1970	1	1	1	1	1	1	1	1	1	1	0	1	1	0	0	0	1	0	0	0	0	0
255307C812819C0 10B FERGUSON R AT MOUTH NR EVERGLADES CITY LAT=25 53 07 LONG=081 28 19 STREAM STATE=12 CCUNTY=021 DIST.=12																						
1970	4	2	2	2	3	2	2	2	2	2	1	3	3	0	0	0	2	0	0	0	0	0
1971	4	2	2	2	3	2	2	2	2	2	0	3	3	4	0	0	3	0	0	0	0	0
255329C81302400 10B FAKA UNION CANAL AT MOUTH NR EVERGLADE LAT=25 53 29 LONG=081 30 24 STREAM STATE=12 COUNTY=021 DIST.=12																						
1970	4	2	2	2	3	2	2	2	2	2	1	3	3	0	0	0	2	0	0	0	0	0
1971	5	2	2	2	3	2	2	2	2	2	0	3	3	5	0	0	3	0	0	0	0	0
255520C8C562200 10B CYPRESS POND NW OF JETPORT NR MIAMI FL LAT=25 55 20 LONG=080 56 22 LAKE/RESERVOIR STATE=12 CCUNTY=021 DIST.=12																						
1970	5	5	5	5	5	4	5	4	5	5	0	5	5	0	0	0	5	0	0	0	0	0
1971	9	4	4	4	4	3	4	4	4	4	2	4	4	6	0	0	7	3	0	0	0	0
1972	8	4	4	4	4	1	4	4	5	4	3	4	4	6	0	0	7	4	0	0	0	0

WATER YEAR	NO. SAMPL	D.S.	HARD-NESS	MAJ-OR CAT-IONS	SIL-ICA	ALU-MI-NUM	IRON	MAN-GA-NESE	MAJ_OR AN-IONS	FLU-O-RIDE	CAR-BON	NI_TRO-GEN	PHOS_PHO-ROUS	D.O.	BOD	COD	PH	PES-TI-CIDES	RAD_IC-CHEM-ICAL	BIC-LOG-IC	SEDMT SUS	SEDMT BED
255520080562200 10B CYPRESS POND NW OF JETPORT NR MIAMI FL LAT=25 55 20 LONG=080 56 22 LAKE/RESERVOIR STATE=12 COUNTY=021 DIST.=12																						
1973	2	1	1	1	1	1	1	1	2	1	1	1	1	2	0	0	2	1	0	0	0	0
255526080114701 G-1643 LAT=25 55 26 LONG=080 11 47 WELL STATE=12 COUNTY=025 DIST.=12																						
1972	4	2	2	2	2	1	1	2	4	2	2	2	2	0	1	1	4	1	0	0	0	0
1973	2	1	1	1	1	0	1	1	2	1	1	1	1	0	0	0	2	0	0	0	0	0
255526080114702 G-1644 LAT=25 55 26 LONG=080 11 47 WELL STATE=12 COUNTY=025 DIST.=12																						
1972	4	2	2	2	2	1	1	2	4	2	2	2	2	0	1	1	4	1	0	0	0	0
1973	2	1	1	1	1	0	1	1	2	1	1	1	1	0	0	0	2	0	0	0	0	0
255527080114701 G-1630 LAT=25 55 27 LONG=080 11 47 WELL STATE=12 COUNTY=025 DIST.=12																						
1972	6	2	2	2	2	0	1	2	4	2	3	2	2	0	0	0	4	1	0	0	0	0
1973	2	1	1	1	1	0	0	1	2	1	1	1	1	0	0	0	2	0	0	0	0	0
255527080114702 G-1631 LAT=25 55 27 LONG=080 11 47 WELL STATE=12 COUNTY=025 DIST.=12																						
1972	7	3	3	3	3	1	2	3	6	3	3	3	3	0	1	1	6	1	0	0	0	0
1973	2	1	1	1	1	0	1	1	2	1	1	1	1	0	0	0	2	0	0	0	0	0
255527080114703 G-1632 LAT=25 55 27 LONG=080 11 47 WELL STATE=12 COUNTY=025 DIST.=12																						
1972	7	3	3	3	3	1	2	3	6	3	3	3	3	0	1	1	6	1	0	0	0	0
1973	2	1	1	1	1	0	1	1	2	1	1	1	1	0	0	0	2	0	0	0	0	0
255527080114704 G-1633 LAT=25 55 27 LONG=080 11 47 WELL STATE=12 COUNTY=025 DIST.=12																						
1972	7	3	3	3	3	1	2	3	6	3	3	3	3	0	1	1	6	1	0	0	0	0
1973	2	1	1	1	1	0	1	1	2	1	1	1	1	0	0	0	2	0	0	0	0	0
255527080114705 G-1634 LAT=25 55 27 LONG=080 11 47 WELL STATE=12 COUNTY=025 DIST.=12																						
1972	7	3	3	3	3	1	2	3	6	3	3	3	3	0	1	1	6	1	0	0	0	0
1973	2	1	1	1	1	0	1	1	2	1	1	1	1	0	0	0	2	0	0	0	0	0
255600080484500 10B L-28 EAST CA NR PINECREST FLA LAT=25 56 00 LONG=080 48 45 STREAM STATE=12 COUNTY=025 DIST.=12																						
1972	6	0	0	0	3	0	1	1	4	0	2	3	3	6	1	0	4	0	0	0	0	0
1973	6	1	1	1	3	0	1	1	4	1	3	3	3	6	1	0	4	1	0	0	0	0
255741080154500 10B SNAKE CREEK AT NW 37 AVE NEAR CARCL CI LAT=25 57 41 LONG=080 15 45 STREAM STATE=12 COUNTY=025 DIST.=12																						
1970	2	2	2	2	2	0	0	0	2	2	1	2	1	0	0	0	2	2	0	0	0	0

WATER YEAR	NO. SAMPL	D.S.	HARD-NESS	MAJ-OR CAT-IONS	SIL-ICA	ALU-MI-NUM	IRON	MAN-GA-NESE	MAJ_OR AN-IONS	FLU-O-RIDE	CAR-BON	NI_TRO-GEN	PHOS_PHO-ROUS	D.O.	BOD	COD	PH	PES-TI-CIDES	RAD_IO-CHEM-ICAL	BIO-LOG-IC	SEDMT SUS	SEDMT BED
255741080154500 10B SNAKE CREEK AT NW 37 AVE NEAR CAROL CI LAT=25 57 41 LONG=080 15 45 STREAM STATE=12 COUNTY=025 DIST.=12																						
1971	2	2	2	2	2	0	0	0	2	2	0	2	0	0	0	0	2	1	0	0	0	0
1972	3	2	2	2	2	0	0	0	2	2	0	2	0	0	0	0	2	1	0	0	0	0
1973	2	1	1	1	0	0	0	0	1	1	0	1	0	0	0	0	1	1	0	0	0	0
255830080041000 10B CORPS OF ENGR GAGE 3-4 NR ANDYTOWN FLA LAT=25 58 30 LONG=080 04 10 STREAM STATE=12 COUNTY= DIST.=12																						
1970	1	1	1	1	1	1	1	1	1	1	0	1	1	0	0	0	1	1	0	0	0	0
1971	1	0	0	0	0	0	0	0	0	0	1	0	0	0	0	0	0	1	0	0	0	0
255830080411000 10B CORPS OF ENGR GAGE 3-4 NR ANDYTOWN FLA LAT=25 58 30 LONG=080 04 10 STREAM STATE=12 COUNTY= DIST.=12																						
1971	3	2	2	2	2	1	2	2	2	2	0	2	2	2	0	0	2	0	0	0	0	0
1972	2	1	1	1	1	0	1	1	1	1	0	1	1	2	0	0	2	1	0	0	0	0
255840081232100 10B JANES SCENIC DRIVE CANAL NEAR COPELAND LAT=25 58 40 LONG=081 23 21 STREAM STATE=12 COUNTY= DIST.=12																						
1970	1	1	1	1	1	0	1	0	1	1	0	1	1	0	0	0	1	0	0	0	0	0
255914080093400 10B HALLANDALE ROCK & SAND CO PIT IN HALLA LAT=25 59 14 LONG=080 09 34 LAKE/RESERVOIR STATE=12 COUNTY=011 DIST.=12																						
1971	7	4	3	4	4	1	4	4	5	4	2	4	4	0	0	0	7	2	0	0	0	0
1972	1	1	1	1	1	0	1	1	1	1	1	1	1	0	0	0	1	1	0	0	0	0
255917080091701 51S42E28 S1531 221 LAT=25 59 17 LONG=080 09 17 WELL STATE=12 COUNTY=011 DIST.=12																						
1972	1	1	1	1	1	0	1	1	1	1	0	1	0	0	0	0	1	0	0	0	0	0
255918080092001 51S42E28 S1533 212 LAT=25 59 18 LONG=080 09 20 WELL STATE=12 COUNTY=011 DIST.=12																						
1972	1	1	1	1	1	0	1	1	1	1	0	1	0	0	0	0	1	0	0	0	0	0
255919080091901 51S42E28 S1532 212 LAT=25 59 19 LONG=080 09 19 WELL STATE=12 COUNTY=011 DIST.=12																						
1972	2	1	1	1	1	0	1	1	1	1	1	1	0	0	0	0	1	0	0	0	0	0
260027080110201 G-2037 LAT=26 00 27 LONG=080 11 02 WELL STATE=12 COUNTY=011 DIST.=12																						
1972	2	1	1	1	1	0	1	1	1	1	1	1	1	0	0	0	1	0	0	0	0	0
260027080110202 G-2038 LAT=26 00 27 LONG=080 11 02 WELL STATE=12 COUNTY=011 DIST.=12																						
1972	1	1	1	1	1	0	1	1	1	1	0	1	1	0	0	0	1	0	0	0	0	0

WATER YEAR	NO. SAMPL	D.S.	HARD-NESS	MAJ-OR CAT-ICNS	SIL-ICA	ALU-MI-NUM	IRON	MAN-GA-NESE	MAJ-OR AN-IONS	FLU-O-RIDE	CAR-BON	NI-TRO-GEN	PHOS-PHO-ROUS	D.O.	BOD	COD	PH	PES-TI-CIDES	RAD-IO-CHEM-ICAL	BIO-LOG-IC	SUS	SEDMT BED
26C031C80145300 10B DAVIE RD CNL PEMBRCKE PINES AT HCL BL LAT=26 00 31 LONG=080 14 53 STREAM STATE=12 COUNTY=011 DIST.=12																						
1970	1	1	1	1	1	1	1	1	1	1	0	1	1	1	0	0	1	0	0	0	0	0
1971	5	3	3	3	3	2	3	3	3	3	2	3	2	2	0	0	3	1	0	0	0	0
1972	8	3	3	3	4	0	3	3	5	3	2	4	4	6	4	0	6	3	0	2	0	0
26C114C81242300 10B LK IN FAKHAT STND OFF JANES SC DR NR C LAT=26 01 14 LONG=081 24 23 LAKE/RESERVOIR STATE=12 COUNTY=021 DIST.=12																						
1970	4	3	3	3	4	2	2	2	3	3	0	4	4	1	0	0	3	0	0	0	0	0
1971	6	2	2	2	3	2	2	2	2	2	1	3	3	6	0	0	4	0	0	0	0	0
260114081245000 10B CANAL OFF JANES SCENIC DR NR COPELAND LAT=26 01 14 LONG=081 24 50 STREAM STATE=12 COUNTY=021 DIST.=12																						
1970	3	1	1	1	3	1	1	1	1	1	0	3	3	0	0	0	1	0	0	0	0	0
1971	3	1	1	1	2	1	1	1	1	1	0	2	2	2	0	0	1	0	0	0	0	0
26C333C80C84300 10B DANIA CUTOFF CA W OF FECRR BR AT DANIA LAT=26 03 33 LONG=080 08 43 STREAM STATE=12 COUNTY=011 DIST.=12																						
1969	2	2	2	2	2	2	2	2	2	2	0	2	2	0	0	0	2	0	0	0	0	0
1970	2	1	1	1	1	1	1	1	1	1	1	1	1	0	0	0	1	1	0	0	0	0
1971	5	1	1	1	3	0	1	1	1	1	2	3	3	0	1	0	1	1	0	0	0	0
1972	11	3	3	3	4	0	3	3	6	3	3	5	5	7	4	0	8	3	0	1	0	0
26C336C81270000 10B GAC CANAL NR COPELAND FLA LAT=26 03 36 LONG=081 27 00 STREAM STATE=12 COUNTY=021 DIST.=12																						
1971	4	2	2	2	2	1	1	1	2	2	0	2	2	4	0	0	4	0	0	0	0	0
260348080340600 10B SOUTH NEW RIVER CANAL NEAR ANDYTOWN FL LAT=26 03 48 LONG=080 34 06 STREAM STATE=12 COUNTY=011 DIST.=12																						
1971	1	1	1	1	1	0	1	1	1	1	0	1	1	1	0	0	1	0	0	0	0	0
260514080110800 10B NORTH NEW RIV CA AT SW 31 AVE AT FT LA LAT=26 05 14 LONG=080 11 08 STREAM STATE=12 COUNTY=011 DIST.=12																						
1969	2	2	2	2	2	2	2	2	2	2	0	2	2	1	0	0	2	0	0	0	0	0
1970	3	2	2	2	2	1	2	2	2	2	1	2	2	1	0	0	2	1	0	0	0	0
1971	7	4	4	4	4	2	4	4	4	4	4	4	3	2	1	0	4	2	0	0	0	0
1972	11	3	3	3	5	0	3	3	6	3	3	5	5	8	4	0	8	3	0	1	0	0
260515080202101 G-617 LAT=26 05 15 LONG=080 20 21 WELL STATE=12 COUNTY=011 DIST.=12																						
1972	6	3	3	3	3	0	0	0	3	3	0	3	0	0	0	0	3	0	0	0	0	0
1973	4	2	2	2	2	0	0	0	2	2	0	2	0	0	0	0	2	0	0	0	0	0
260612C8CC704C0 10B INTRACOASTAL WW SE 17TH ST FT LAUDERDA LAT=26 06 12 LONG=080 07 04 ESTUARY STATE=12 COUNTY=011 DIST.=12																						
1969	2	2	2	2	2	2	2	2	2	2	0	2	2	0	0	0	2	0	0	0	0	0

WATER YEAR	NO. SAMPL	D.S.	HARD-NESS	MAJ-OR CAT-ICNS	SIL-ICA	ALU-MI-NUM	IRON	MAN-GA-NESE	MAJ_OR AN-IONS	FLU-O-RIDE	CAR-BON	NI_TRO-GEN	PHOS_PHO-ROUS	D.O.	BOD	COD	PH	PES-TI-CIDES	RAD_IC-CHEM-ICAL	BIC-LOG-IC	SEDMT SUS	SEDMT BED
260618080121700 10B BOR PIT NR DIXIE WELL FLD AT LAUDERDAL LAT=26 06 18 LCNG=080 12 17 LAKE/RESERVCIR STATE=12 COUNTY=011 DIST.=12																						
197C	2	1	1	1	1	1	1	1	1	1	1	1	1	0	0	C	1	1	C	0	C	C
260702080085800 10B NEW RIVER AT SW 4TH & 7TH AVE FT LAUDE LAT=26 07 02 LONG=080 08 58 STREAM STATE=12 COUNTY=011 DIST.=12																						
1969	2	2	2	2	2	2	2	2	2	2	0	2	2	1	0	0	2	C	C	0	C	C
1970	2	1	1	1	1	1	1	1	1	1	1	1	1	0	0	0	1	1	0	0	0	0
1971	3	2	2	2	2	0	2	2	2	2	2	2	2	0	1	C	2	1	C	0	0	C
1972	15	4	4	5	7	0	4	4	8	4	5	7	7	12	6	2	9	3	C	2	0	C
26C704C81480400 10B LATERN LAKE AT NAPLES FLA LAT=26 07 04 LONG=081 48 04 LAKE/RESERVOIR STATE=12 COUNTY=021 DIST.=12																						
1971	3	2	2	2	2	2	2	2	2	2	1	2	2	1	1	0	2	1	C	0	C	0
260716C80C70601 G-2025 LAT=26 07 16 LONG=080 07 06 WELL STATE=12 COUNTY=011 DIST.=12																						
1972	1	1	1	1	1	0	1	1	1	1	1	1	1	0	1	1	1	1	0	0	0	0
26C716C8C070602 50S42E11 G2026 121 LAT=26 07 16 LCNG=080 07 06 WELL STATE=12 CCUNTY=011 DIST.=12																						
1972	2	0	0	0	0	0	0	0	1	0	1	0	0	0	0	0	1	0	0	0	0	0
260716C8C070603 50S42E11 G2027 121 LAT=26 07 16 LCNG=080 07 06 WELL STATE=12 COUNTY=011 DIST.=12																						
1972	2	1	1	1	1	0	1	1	2	1	1	1	1	0	1	1	2	1	C	0	0	0
260717080C947C0 10B N FORK NEW R BRWD BLVD AT FT LAUDERDAL LAT=26 07 17 LONG=080 09 47 STREAM STATE=12 COUNTY=011 DIST.=12																						
1971	1	0	0	0	0	0	0	0	0	0	1	0	0	0	0	C	0	C	C	0	0	0
1972	7	0	0	1	2	0	0	0	1	0	2	2	2	4	2	2	2	1	0	0	0	C
26072SC8CC74400 10B NEW RIVER AT SE 15TH AVE AT FT LAUDERD LAT=26 07 29 LONG=C80 07 44 STREAM STATE=12 CCUNTY=011 DIST.=12																						
1969	2	2	2	2	2	2	2	2	2	2	0	2	2	1	0	0	2	0	C	0	C	C
197C	2	1	1	1	1	1	1	1	1	1	1	1	1	0	0	C	1	1	0	0	0	0
26C734C8CC90801 50S42E03 G2020 313 LAT=26 07 34 LONG=080 09 08 WELL STATE=12 COUNTY=011 DIST.=12																						
1972	4	1	1	1	1	1	1	1	2	1	2	1	1	0	1	1	2	1	C	0	0	0
260734080090802 50S42E03 G2021 313 LAT=26 07 34 LCNG=080 09 08 WELL STATE=12 COUNTY=011 DIST.=12																						
1972	3	1	1	1	1	1	1	1	2	1	2	1	1	0	1	1	2	1	C	0	C	0

WATER YEAR	NO. SAMPL	D.S.	HARD-NESS	MAJ-OR CAT-IONS	SIL-ICA	ALU-MI-NUM	IRON	MAN-GA-NESE	MAJ_ OR AN-IONS	FLU-O-RIDE	CAR-BON	NI_ TRO-GEN	PHOS_ PHO-ROUS	D.O.	BOD	COD	PH	PES-TI-CIDES	RAD_ IO-CHEM-ICAL	BIC-LOG-IC	SEDMT SUS	SEDMT BED
260734C80C90803			50S42E03	G2022		313				LAT=26 07 34		LONG=080 09 08			WELL		STATE=12	COUNTY=011		DIST.=12		
1972	3	1	1	1	1	1	1	1	2	1	2	1	1	0	1	1	2	1	0	0	0	0
260734C80C90804			50S42E03	G2023		313				LAT=26 07 34		LONG=080 09 08			WELL		STATE=12	COUNTY=011		DIST.=12		
1972	3	1	1	1	1	0	1	1	2	1	2	1	1	0	1	1	2	1	0	0	0	0
260734C80C90805			50S42E03	G2024		313				LAT=26 07 34		LONG=080 09 08			WELL		STATE=12	COUNTY=011		DIST.=12		
1972	4	1	1	1	1	1	1	1	2	1	2	1	1	0	1	1	2	1	0	0	0	0
260735080C90801			50S42E03	G1526		313				LAT=26 07 35		LONG=080 09 08			WELL		STATE=12	COUNTY=011		DIST.=12		
1972	3	1	1	1	1	0	1	1	1	1	2	1	1	0	1	1	1	1	0	0	0	0
260735C80C90802			50S42E03	G1527		313				LAT=26 07 35		LONG=080 09 08			WELL		STATE=12	COUNTY=011		DIST.=12		
1972	2	0	0	0	0	0	0	0	0	0	2	0	0	0	0	0	0	1	0	0	0	0
260735C80C90803			50S42E03	G1528		313				LAT=26 07 35		LONG=080 09 08			WELL		STATE=12	COUNTY=011		DIST.=12		
1972	2	0	0	0	0	0	0	0	0	0	2	0	0	0	0	0	0	1	0	0	0	0
260735C80C90804			50S42E03	G1529		313				LAT=26 07 35		LONG=080 09 08			WELL		STATE=12	COUNTY=011		DIST.=12		
1972	2	0	0	0	0	0	0	0	0	0	2	0	0	0	0	0	0	1	0	0	0	0
260735C80C90805			50S42E03	G1530		313				LAT=26 07 35		LONG=080 09 08			WELL		STATE=12	COUNTY=011		DIST.=12		
1972	2	0	0	0	0	0	0	0	0	0	2	0	0	0	0	0	0	1	0	0	0	0
260735C80C93802			G-1527							LAT=26 07 35		LONG=080 09 38			WELL		STATE=12	COUNTY=011		DIST.=12		
1972	1	1	1	1	1	0	1	1	1	1	0	1	1	0	1	1	1	0	0	0	0	0
260735C80C93803			G-1528							LAT=26 07 35		LONG=080 09 38			WELL		STATE=12	COUNTY=011		DIST.=12		
1972	1	1	1	1	1	0	1	1	1	1	0	1	1	0	1	1	1	0	0	0	0	0
260735C80C93804			G-1529							LAT=26 07 35		LONG=080 09 38			WELL		STATE=12	COUNTY=011		DIST.=12		
1972	1	1	1	1	1	0	1	1	1	1	0	1	1	0	1	1	1	0	0	0	0	0
260735C80C93805			G-1530							LAT=26 07 35		LONG=080 09 38			WELL		STATE=12	COUNTY=011		DIST.=12		
1972	1	1	1	1	1	0	1	1	1	1	0	1	1	0	1	1	1	0	0	0	0	0

WATER YEAR	NO. SAMPL	D.S.	HARD-NESS	MAJ-OR CAT-IONS	SIL-ICA	ALU-MI-NUM	IRON	MAN-GA-NESE	MAJ-OR AN-IONS	FLU-O-RIDE	CAR-BON	NI-TRO-GEN	PHOS-PHO-ROUS	D.O.	BOD	COD	PH	PES-TI-CIDES	RAD-IO-CHEM-ICAL	BIO-LOG-IC	SEDMT SUS	SEDMT BED
260743080103100 10B NORTH FK NEW RIV AT NW 6TH ST FT LAUDE LAT=26 07 43 LONG=080 10 31 STREAM STATE=12 COUNTY=011 DIST.=12																						
1969	1	1	1	1	1	1	1	1	1	1	0	1	1	0	0	0	1	0	0	0	0	0
1970	3	2	2	2	2	1	2	2	2	2	1	2	2	1	0	0	2	1	0	0	0	0
1971	5	3	2	3	3	2	3	3	3	3	3	3	2	2	1	0	3	1	0	0	0	0
1972	17	5	4	5	8	0	4	4	9	4	7	8	8	12	6	2	10	4	0	2	0	0
260807080121400 10B PLAT CA AT HWY 441 IN PLANTATION LAT=26 08 07 LONG=080 12 14 STREAM STATE=12 COUNTY=011 DIST.=12																						
1972	4	0	0	1	2	0	0	0	1	0	1	2	2	4	2	2	1	0	0	0	0	0
260807080132800 10B PLAT CA AT SUNRISE BLVD NR LAUD HILL LAT=26 08 07 LONG=080 13 28 STREAM STATE=12 COUNTY=011 DIST.=12																						
1972	4	0	0	1	2	0	0	0	1	0	1	2	2	4	2	2	1	0	0	0	0	0
260807080140200 10B PLANTATION RD CA AT NW 65 AVE IN PLANT LAT=26 08 07 LONG=080 14 02 STREAM STATE=12 COUNTY=011 DIST.=12																						
1969	2	2	2	2	2	2	2	2	2	2	0	2	2	1	0	0	2	0	0	0	0	0
1970	3	2	2	2	2	1	2	2	2	2	1	2	2	1	0	0	2	1	0	0	0	0
1971	11	2	2	2	6	2	2	2	3	2	3	6	5	6	1	0	4	1	0	0	0	0
1972	16	5	5	5	8	0	5	5	9	5	7	8	8	10	4	2	11	4	0	2	0	0
260808080124700 10B PLANTATION CA AT NW 47 AVE IN PLANTATI LAT=26 08 08 LONG=080 12 47 STREAM STATE=12 COUNTY=011 DIST.=12																						
1972	4	0	0	0	2	0	0	0	1	0	1	2	2	4	2	2	1	0	0	0	0	0
260830080062600 10B INTRACOASTAL WW AT HT BIRCH PK FT LAUD LAT=26 08 30 LONG=080 06 26 ESTUARY STATE=12 COUNTY=011 DIST.=12																						
1969	2	2	2	2	2	2	2	2	2	2	0	2	2	0	0	0	2	0	0	0	0	0
260850080381000 10B MIAMI CA AT ALLIGATOR ALLEY LAT=26 08 50 LONG=080 38 10 STREAM STATE=12 COUNTY=021 DIST.=12																						
1972	6	0	0	0	3	0	1	1	4	0	3	3	3	6	1	0	4	0	0	0	0	0
1973	6	1	1	1	3	0	1	1	4	1	3	3	3	6	1	0	4	1	0	0	0	0
260859081472400 10B GORDON RIVER AT US 41 AT NAPLES FLA LAT=26 08 59 LONG=081 47 24 STREAM STATE=12 COUNTY=021 DIST.=12																						
1971	6	3	3	3	3	2	3	3	5	3	1	3	3	3	1	0	5	1	0	0	0	0
1972	1	1	1	1	1	0	1	1	1	1	1	1	1	0	1	0	1	0	0	0	0	0
260919080172300 10B MIDDLE RIVER CANAL NR LAUDERHILL FLA LAT=26 09 19 LONG=080 17 23 STREAM STATE=12 COUNTY=011 DIST.=12																						
1970	2	1	1	1	1	1	1	1	1	1	0	1	1	2	1	0	1	0	0	0	0	0
1971	8	3	3	3	5	2	3	3	4	3	2	5	4	6	0	0	5	1	0	0	0	0
1972	10	4	3	3	6	0	3	3	5	3	4	6	6	5	4	0	6	4	0	2	0	0

WATER YEAR	NO. SAMPL	C.S.	HARD-NESS	MAJ-OR CAT-IONS	SIL-ICA	ALU-MI-NUM	IRON	MAN-GA-NESE	MAJ_OR AN-IONS	FLU-O-RIDE	CAR-BON	NI_TRO-GEN	PHOS_PHO-ROUS	D.O.	BOD	COD	PH	PES-TI-CIDES	RAD_IO-CHEM-ICAL	BIO-LOG-IC	SUS	SEDMT BED
26C534C81464100 10B NAPLES AIRPORT DRAINAGE CANAL NR NAPLE LAT=26 09 34 LONG=081 46 41 STREAM STATE=12 COUNTY=021 DIST.=12																						
1972	2	1	1	1	1	0	1	1	1	1	0	1	1	2	0	0	2	1	0	0	0	0
260953C81204400 10B BARRON RIVER CANAL AT MILES CITY FLA LAT=26 09 53 LONG=081 20 44 STREAM STATE=12 COUNTY=021 DIST.=12																						
1971	2	0	C	0	0	0	0	0	0	0	1	0	0	0	0	C	0	C	C	0	0	0
261000C8C520001 COLLIER C54 LAT=26 10 00 LONG=080 52 00 WELL STATE=12 COUNTY=021 DIST.=12																						
1972	1	1	1	1	1	0	0	0	1	1	0	1	1	0	0	C	1	C	C	0	0	0
261000080553000 10B CYPRESS POND OFF EVERGLADES PKWY NR FT LAT=26 10 00 LONG=080 55 30 LAKE/RESERVOIR STATE=12 COUNTY=021 DIST.=12																						
197C	2	2	2	2	2	1	1	1	2	2	0	2	2	0	0	0	2	C	C	C	C	C
1971	5	2	2	2	2	2	2	2	2	2	1	3	3	4	0	0	3	0	C	0	0	0
261000C8C703000 10B CYPRESS POND OFF EVERGLADES PARKWAY NR LAT=26 10 00 LONG=080 70 30 STREAM STATE=12 COUNTY= DIST.=12																						
197C	1	0	0	0	1	0	0	0	0	0	0	1	1	0	0	C	0	0	0	0	0	C
1971	1	0	0	0	1	0	0	0	0	0	0	1	1	1	0	0	0	C	C	0	0	0
261022C8C114300 10B PROSPECT FEEDER CANAL NR FT LAUDERDALE LAT=26 10 22 LONG=080 11 43 STREAM STATE=12 COUNTY=011 DIST.=12																						
1971	2	1	1	1	1	1	1	1	1	1	0	1	0	2	0	C	1	C	C	0	C	C
1972	1	0	0	0	0	0	0	0	0	0	0	0	0	0	0	0	0	1	C	0	0	0
261028C81C31700 10B CYPRESS P IN SA HA LEGGE WS NR MILES C LAT=26 10 28 LONG=081 03 17 LAKE/RESERVOIR STATE=12 COUNTY=021 DIST.=12																						
1971	2	0	0	0	0	0	0	0	C	0	1	0	0	0	0	C	0	C	0	0	C	C
261028C81C43100 10B CYPRESS PD NO 2 AT SR84 NR MILES CTY LAT=26 10 28 LONG=081 04 31 LAKE/RESERVOIR STATE=12 COUNTY=021 DIST.=12																						
1972	2	0	0	0	0	0	0	0	0	0	1	0	0	2	0	C	1	0	0	0	0	0
261030C80131400 10B MIDDLE R CA (C-13) AT LAUDERHILL FLA LAT=26 10 30 LONG=080 13 14 STREAM STATE=12 COUNTY=011 DIST.=12																						
197C	2	1	1	1	1	1	1	1	1	1	0	1	1	2	1	C	1	C	C	0	0	0
1971	7	3	3	3	4	2	3	3	3	3	3	4	3	2	1	0	3	1	C	0	0	0
1972	11	4	4	4	6	0	4	4	6	4	4	6	6	6	3	0	8	4	0	2	C	0
261034C80C93500 10B CA-13 FEEDER CA AT 10TH AVE FT LAUDERD LAT=26 10 34 LONG=080 09 35 STREAM STATE=12 COUNTY=011 DIST.=12																						
197C	1	0	0	0	0	0	0	0	0	0	1	0	0	0	0	0	0	1	0	0	C	0
1971	5	3	2	3	3	2	3	3	3	3	2	3	2	2	1	0	3	1	0	0	C	C
1972	1C	3	3	3	5	1	3	3	5	3	3	5	5	6	4	C	7	2	0	2	0	0

WATER YEAR	NO. SAMPL	D.S.	HARD-NESS	MAJ-OR CAT-ICNS	SIL-ICA	ALU-MI-NUM	IRON	MAN-GA-NESE	MAJ_OR AN-IONS	FLU-O-RIDE	CAR-BON	NI_TRO-GEN	PHOS_PHO-ROUS	D.O.	BOD	COD	PH	PES-TI-CIDES	RAD_IO-CHEM-ICAL	BIO-LOG-IC	SEDMT SUS	SEDMT BED
261051080285200 10B CORPS OF ENGINEERS GAGE 3-3 NR ANDYTOW LAT=26 10 51 LONG=080 28 52 LAKE/RESERVOIR STATE=12 COUNTY=021 DIST.=12																						
1971	1	1	1	1	1	0	1	1	1	1	0	1	1	1	0	0	1	0	0	0	0	0
261057080442600 10B CORPS OF ENGINEERS GAGE 3-2 NR ANDYTOW LAT=26 10 57 LONG=080 44 26 LAKE/RESERVOIR STATE=12 COUNTY=011 DIST.=12																						
1970	1	1	1	1	1	0	1	1	1	1	1	1	1	0	0	0	1	1	0	0	0	0
1971	2	1	1	1	1	0	1	1	1	1	0	1	1	2	0	0	2	0	0	0	0	0
1972	6	1	1	1	3	0	2	2	4	1	3	3	3	4	1	0	5	1	0	0	0	0
1973	6	1	1	1	3	0	1	1	4	1	3	3	3	6	1	0	4	1	0	0	0	0
261131080105800 10B BORROW PIT ON PROSPECT ROAD NR FT LAUD LAT=26 11 31 LONG=080 10 58 LAKE/RESERVOIR STATE=12 COUNTY=011 DIST.=12																						
1970	1	1	1	1	1	1	1	1	1	1	1	1	1	0	0	0	1	1	0	0	0	0
1971	1	1	1	1	1	1	1	1	1	1	1	1	1	0	0	0	1	1	0	0	0	0
261147081470400 10B GORDON RIVER CANAL AT NAPLES FLA LAT=26 11 47 LONG=081 47 04 STREAM STATE=12 COUNTY=021 DIST.=12																						
1972	8	4	4	4	4	0	4	3	6	4	3	4	4	6	3	0	7	2	0	0	0	0
1973	1	1	1	1	1	0	1	1	1	1	1	1	1	1	1	0	1	1	0	0	0	0
261148080114800 10B FT LAUDERDALE PROSPECT LK NR FT LAUDE LAT=26 11 48 LONG=080 11 48 LAKE/RESERVOIR STATE=12 COUNTY=011 DIST.=12																						
1970	2	1	1	1	1	1	1	1	1	1	1	1	1	0	0	0	1	1	0	0	0	0
1971	3	2	2	2	2	2	2	2	2	2	1	2	1	0	0	0	2	1	0	0	0	0
1972	4	2	2	2	2	0	2	2	2	2	3	2	2	0	0	0	2	2	0	0	0	0
261200081204500 10B BARRON RIVER CANAL NEAR MILES CITY FL LAT=26 12 00 LONG=081 20 45 STREAM STATE=12 COUNTY=021 DIST.=12																						
1971	2	0	0	0	0	0	0	0	0	0	1	0	0	0	0	0	0	0	0	0	0	0
261230080574500 10B L-28 BORROW CA AB S-140 NR ANDYTOWN FL LAT=26 12 30 LONG=080 57 45 STREAM STATE=12 COUNTY= DIST.=12																						
1970	1	1	1	1	1	1	1	1	1	1	0	1	1	0	0	0	1	0	0	0	0	0
261240080494000 10B L-28 BORROW CA AB S-140 NR ANDYTOWN FL LAT=26 12 40 LONG=080 49 40 STREAM STATE=12 COUNTY=011 DIST.=12																						
1971	3	2	2	2	2	1	2	2	2	2	0	2	2	2	0	0	3	0	0	0	0	0
1972	2	1	1	1	1	0	1	1	1	1	0	1	1	2	0	0	2	0	0	0	0	0
261240080494001 10B L-28 BORROW CA BL S140 NR ANDYTOWN FLA LAT=26 12 40 LONG=080 49 40 STREAM STATE=12 COUNTY=011 DIST.=12																						
1972	6	0	0	0	3	0	1	1	4	0	3	3	3	4	1	0	4	0	0	0	0	0
1973	6	1	1	1	3	0	1	1	4	1	3	3	3	6	1	0	4	1	0	0	0	0

WATER YEAR	NO. SAMPL	D.S.	HARD-NESS	MAJ-OR CAT-IONS	SIL-ICA	ALU-MI-NUM	IRON	MAN-GA-NESE	MAJ_OR AN-IONS	FLU-O-RIDE	CAR-BON	NI_TRC-GEN	PHOS_PHO-ROUS	D.O.	BOD	COD	PH	PES-TI-CIDES	RAC_IC-CHEM-ICAL	BIC-LOG-IC	SEDMT SUS	SEDMT BED
261300C8C543000 10B LEVEE 28 INTERCEPTCR NR ANDYTCWN FLA LAT=26 13 00 LCNG=080 54 30 STREAM STATE=12 COUNTY=021 DIST.=12																						
1970	1	1	1	1	1	0	1	1	1	1	0	1	1	0	0	0	1	0	0	0	0	0
1971	4	3	3	3	3	2	3	3	3	3	0	3	3	2	0	0	4	0	0	0	0	0
1972	4	1	1	1	1	0	1	1	1	1	2	1	1	2	0	0	2	1	0	0	0	0
261315081135400 10B GRASS POND NEAR MILES CITY FLA LAT=26 13 15 LCNG=081 13 54 LAKE/RESERVOIR STATE=12 COUNTY=021 DIST.=12																						
1971	2	0	0	0	0	0	0	0	0	0	1	0	0	0	0	0	0	0	0	0	0	0
261317C8CC61300 10B POMPANO CA AT US HWY 1 AT POMPANC BEAC LAT=26 13 17 LONG=080 06 13 STREAM STATE=12 COUNTY=011 DIST.=12																						
1970	2	1	1	1	1	1	1	1	1	1	1	1	1	0	0	0	1	1	0	0	0	0
261324C8C211800 10B L-35B BORROW CANAL TN CA 2A NR ANDYTOW LAT=26 13 24 LCNG=080 21 18 STREAM STATE=12 COUNTY=011 DIST.=12																						
1970	2	1	1	1	1	0	1	1	1	1	1	1	1	0	0	0	1	1	0	0	0	0
1971	5	2	2	2	3	1	2	2	2	2	0	3	3	4	0	0	4	0	0	0	0	0
1972	2	1	1	1	1	0	1	1	1	1	1	1	1	2	0	0	2	1	0	0	0	0
261335081352400 10B GOLDEN GATE TRIB CA NR NAPLES FLA LAT=26 13 35 LONG=081 35 24 STREAM STATE=12 COUNTY=021 DIST.=12																						
1971	5	3	3	3	3	2	3	3	4	3	0	3	3	4	3	0	5	0	0	0	0	0
1972	7	4	4	4	4	0	4	3	5	4	4	4	4	4	4	0	6	2	0	0	0	0
1973	1	1	1	1	1	0	1	1	1	1	1	1	1	1	1	0	1	1	0	0	0	0
261345080274500 10B S-11 C AT L 38E NR ANDYTCWN FLA LAT=26 13 45 LCNG=080 27 45 STREAM STATE=12 COUNTY=011 DIST.=12																						
1970	1	1	1	1	1	0	1	1	1	1	0	1	1	1	0	0	1	0	0	0	0	0
1971	3	2	2	2	2	1	2	2	2	2	0	2	2	2	0	0	3	0	0	0	0	0
1972	2	1	1	1	1	0	1	1	1	1	1	1	1	2	0	0	2	1	0	0	0	0
261349080121700 10B POMPANO CA AT SR 7 AT MARGATE FLA LAT=26 13 49 LCNG=080 12 17 STREAM STATE=12 COUNTY=011 DIST.=12																						
1970	2	1	1	1	1	1	1	1	1	1	1	1	1	0	0	0	1	1	0	0	0	0
1971	6	3	3	3	4	2	3	3	3	3	2	4	3	2	1	0	3	1	0	0	0	0
1972	10	4	4	4	5	1	4	4	7	4	4	6	5	5	4	0	8	4	0	2	0	0
261351C8C102100 10B POMPANO CA E OF FLA TURNPIKE NR POMPAN LAT=26 13 51 LCNG=080 10 21 STREAM STATE=12 COUNTY=011 DIST.=12																						
1969	2	2	2	2	2	2	2	2	2	2	0	2	2	1	0	0	2	0	0	0	0	0
1970	2	1	1	1	1	1	1	1	1	1	1	1	1	0	0	0	1	1	0	0	0	0
261352C80C53900 10B INTERCOASTAL WW AT ATLANTIC BLVD POMPA LAT=26 13 52 LONG=C80 05 39 ESTUARY STATE=12 CCUNTY=011 DIST.=12																						
1969	2	2	2	2	2	2	2	2	2	2	0	2	2	1	0	0	2	0	0	0	0	0

WATER YEAR	NO. SAMPL	D.S.	HARD-NESS	MAJ-OR CAT-IONS	SIL-ICA	ALU-MI-NUM	IRON	MAN-GA-NESE	MAJ-OR AN-IONS	FLU-O-RIDE	CAR-BON	NI-TRO-GEN	PHOS-PHO-ROUS	D.O.	BOD	COD	PH	PES-TI-CIDES	RAD-IO-CHEM-ICAL	BIO-LOG-IC	SEDMT SUS	SEDMT BED
261410081165800 10B BORROW CA IN CKALCACCOCHEE SL NR SUNNL LAT=26 14 10 LONG=081 16 58 STREAM STATE=12 COUNTY=021 DIST.=12																						
1971	2	0	0	0	0	0	0	0	0	0	1	0	0	0	0	0	0	0	0	0	0	0
261448081203200 10B BORROW PIT NEAR MILES CITY FLA LAT=26 14 48 LONG=081 20 32 LAKE/RESERVOIR STATE=12 COUNTY=021 DIST.=12																						
1971	2	0	0	0	0	0	0	0	0	0	1	0	0	0	0	0	0	0	0	0	0	0
261448081203400 10B BARRON RIV CA SITE 2 NR MILES CITY FLA LAT=26 14 48 LONG=081 20 34 STREAM STATE=12 COUNTY=021 DIST.=12																						
1971	2	0	0	0	0	0	0	0	0	0	1	0	0	0	0	0	0	0	0	0	0	0
261544081021100 10B CYPRESS P IN CANOE LK STRD NR MILES CI LAT=26 15 44 LONG=081 02 11 LAKE/RESERVOIR STATE=12 COUNTY=051 DIST.=12																						
1971	2	0	0	0	0	0	0	0	0	0	1	0	0	0	0	0	0	0	0	0	0	0
261613081224600 10B IRRIGATION D IN MUD LK STD NEAR SUNNIL LAT=26 16 13 LONG=081 22 46 STREAM STATE=12 COUNTY=021 DIST.=12																						
1971	2	0	0	0	0	0	0	0	0	0	1	0	0	0	0	0	0	0	0	0	0	0
261630080435800 10B C-123 AT OLD MIAMI CANAL NR ANDYTOWN F LAT=26 16 30 LONG=080 43 58 STREAM STATE=12 COUNTY=011 DIST.=12																						
1970	2	1	1	1	1	0	1	1	1	1	1	1	1	0	0	0	1	1	0	0	0	0
1971	4	2	2	2	2	1	2	2	2	2	0	2	2	3	0	0	4	0	0	0	0	0
1972	3	1	1	1	1	0	1	1	1	1	1	1	1	2	0	0	2	2	0	0	0	0
261706081204200 10B WATER HOLE NEAR SUNNILAND FLA LAT=26 17 06 LONG=081 20 42 STREAM STATE=12 COUNTY=021 DIST.=12																						
1971	2	0	0	0	0	0	0	0	0	0	1	0	0	0	0	0	0	0	0	0	0	0
261710081202600 10B DRAINAGE DITCH NEAR SUNNILAND FLA LAT=26 17 10 LONG=081 20 26 STREAM STATE=12 COUNTY=021 DIST.=12																						
1971	2	0	0	0	0	0	0	0	0	0	1	0	0	0	0	0	0	0	0	0	0	0
261719080095701 48S42E09 G1493 121 LAT=26 17 19 LONG=080 09 57 WELL STATE=12 COUNTY=011 DIST.=12																						
1972	4	1	1	1	1	0	1	1	2	1	2	1	1	0	1	1	2	1	0	0	0	0
261719080095702 48S42E09 G1494 121 LAT=26 17 19 LONG=080 09 57 WELL STATE=12 COUNTY=011 DIST.=12																						
1972	3	1	1	1	1	0	1	1	2	1	2	1	1	0	1	1	2	0	0	0	0	0
261720080095801 48S42E09 G1491 343 LAT=26 17 20 LONG=080 09 58 WELL STATE=12 COUNTY=011 DIST.=12																						
1972	3	1	1	1	1	0	1	1	2	1	1	1	1	0	1	1	2	1	0	0	0	0

WATER YEAR	NO. SAMPL	D.S.	HARD-NESS	MAJ-OR CAT-IONS	SIL-ICA	ALU-MI-NUM	IRON	MAN-GA-NESE	MAJ_OR AN-IONS	FLU-O-RIDE	CAR-BON	NI_TRC-GEN	PHOS_PHO-ROUS	D.O.	BOD	COD	PH	PES-TI-CIDES	RAD_IC-CHEM-ICAL	BIC-LOG-IC	SUS	SEDMT BED
261720080095802 48S42E09 G1492 343 LAT=26 17 20 LONG=080 09 58 WELL STATE=12 COUNTY=011 DIST.=12																						
1972	2	1	1	1	1	0	1	1	2	1	1	1	1	0	1	1	2	0	0	0	0	0
261728080100801 48S42E08 G1495 441 LAT=26 17 28 LONG=080 10 08 WELL STATE=12 COUNTY=011 DIST.=12																						
1972	4	1	1	1	1	0	1	1	2	1	2	1	1	0	1	1	2	1	0	0	0	0
261728080100802 48S42E08 G1496 441 LAT=26 17 28 LONG=080 10 08 WELL STATE=12 COUNTY=011 DIST.=12																						
1972	3	1	1	1	1	0	1	1	1	1	2	1	1	0	1	0	1	1	0	0	0	0
261737081270500 10B CANAL ON OILFIELD ROAD NEAR IMMOKALEE LAT=26 17 37 LONG=081 27 05 STREAM STATE=12 COUNTY=021 DIST.=12																						
1970	1	1	1	1	1	0	1	0	1	1	0	1	1	0	0	0	1	0	0	0	0	0
261802080044800 10B INTRACOASTAL WATERWAY AT HILLSBORO BEA LAT=26 18 02 LONG=080 04 48 ESTUARY STATE=12 COUNTY=011 DIST.=12																						
1969	2	2	2	2	2	2	2	2	2	2	0	2	2	0	0	0	2	0	0	0	0	0
261856081203500 10B BARRON RIV CA SITE 2 NR SUNNILAND FLA LAT=26 18 56 LONG=081 20 35 STREAM STATE=12 COUNTY= DIST.=12																						
1971	2	0	0	0	0	0	0	0	0	0	1	0	0	0	0	0	0	0	0	0	0	0
261857081240000 10B DRAINAGE DITCH SITE 2 NR SUNNILAND FLA LAT=26 18 57 LONG=081 24 00 STREAM STATE=12 COUNTY=021 DIST.=12																						
1971	2	0	0	0	0	0	0	0	0	0	1	0	0	0	0	0	0	0	0	0	0	0
261912081093400 10B CYPRESS P IN KISSI BILLY STD NR MILES LAT=26 19 12 LONG=081 09 34 LAKE/RESERVOIR STATE=12 COUNTY=051 DIST.=12																						
1971	2	0	0	0	0	0	0	0	0	0	1	0	0	0	0	0	0	0	0	0	0	0
261918080552000 10B HILLSBORO CA E OF DIXIE HWY AT DEERFIE LAT=26 19 18 LONG=080 05 52 STREAM STATE=12 COUNTY=011 DIST.=12																						
1970	2	1	1	1	1	1	1	1	1	1	1	1	1	0	0	0	1	1	0	0	0	0
1971	3	1	1	1	2	1	1	1	1	1	0	2	1	2	0	0	1	0	0	0	0	0
261938080124900 10B HILLSBORO CANAL AT US 441 AT DEERFIELD LAT=26 19 38 LONG=080 12 49 STREAM STATE=12 COUNTY=011 DIST.=12																						
1970	1	1	1	1	1	0	1	1	1	1	0	1	1	1	0	0	1	0	0	0	0	0
1971	6	3	3	3	3	2	3	3	3	3	3	3	2	2	1	0	3	1	0	0	0	0
1972	11	4	4	4	6	0	4	4	7	4	4	6	6	6	4	0	9	2	0	2	0	0
261945080530000 10B L-4 CANAL 7 MI WEST OF S-8 NR ANDYTOWN LAT=26 19 45 LONG=080 53 00 STREAM STATE=12 COUNTY=011 DIST.=12																						
1972	6	0	0	0	3	0	1	1	4	0	3	3	3	6	1	0	4	0	0	0	0	0
1973	6	1	1	1	3	0	1	1	4	1	2	3	3	6	1	0	4	1	0	0	0	0

WATER YEAR	NO. SAMPL	D.S.	HARD-NESS	MAJ-OR CAT-IONS	SIL-ICA	ALU-MI-NUM	IRON	MAN-GA-NESE	MAJ_OR AN-IONS	FLU-O-RIDE	CAR-BON	NI_TRO-GEN	PHOS_PHO-ROUS	D.O.	BOD	COD	PH	PES-TI-CIDES	RAD_IC-CHEM-ICAL	BIO-LOG-IC	SEDMT SUS	SEDMT BED
262000080320500 10B NORTH NEW RIVER CANAL AB S7 NR ANDYTOW LAT=26 20 00 LONG=080 32 05 STREAM STATE=12 COUNTY=021 DIST.=12																						
1971	3	2	2	2	2	1	2	2	2	2	0	2	2	3	0	0	3	0	0	0	0	0
1972	6	1	1	1	3	0	2	2	4	1	2	3	3	4	2	0	5	0	0	0	0	0
1973	6	1	1	1	3	0	1	1	4	1	3	3	3	5	1	0	4	1	0	0	0	0
262000080320501 10B NORTH NEW RIVER CANAL AB S7 NR ANDYTOW LAT=26 20 00 LONG=080 32 05 STREAM STATE=12 COUNTY= DIST.=12																						
1971	1	1	1	1	1	1	1	1	1	1	0	1	1	0	0	0	1	0	0	0	0	0
262020081203700 10B BARRON RIVER CA NEAR SUNNILAND FLA LAT=26 20 20 LONG=081 20 37 STREAM STATE=12 COUNTY=021 DIST.=12																						
1971	2	0	0	0	0	0	0	0	0	0	1	0	0	0	0	0	0	0	0	0	0	0
1972	2	0	0	0	0	0	0	0	0	0	1	0	0	0	0	0	1	0	0	0	0	0
262034081043700 10B CYPRESS P IN LARD CAN SLOUGH NR MILES LAT=26 20 34 LONG=081 04 37 LAKE/RESERVOIR STATE=12 COUNTY=051 DIST.=12																						
1971	2	0	0	0	0	0	0	0	0	0	1	0	0	0	0	0	0	0	0	0	0	0
262134080480300 10B MIAMI CANAL N OF S-28 NR ANDYTOWN FLA LAT=26 21 34 LONG=080 48 03 STREAM STATE=12 COUNTY=011 DIST.=12																						
1970	1	1	1	1	1	1	1	1	1	1	0	1	1	0	0	0	1	0	0	0	0	0
1971	3	2	2	2	2	1	2	2	2	2	0	2	2	2	0	0	3	0	0	0	0	0
1972	2	1	1	1	1	0	1	1	1	1	1	1	1	2	0	0	2	1	0	0	0	0
262400080230000 10B HILLSBORO CA AB SIC NR ANDYTOWN FLA LAT=26 24 00 LONG=080 23 00 STREAM STATE=12 COUNTY=021 DIST.=12																						
1972	6	0	0	0	3	0	1	1	4	0	2	3	3	4	1	0	4	0	0	0	0	0
1973	6	1	1	1	3	0	1	1	4	1	3	3	3	6	1	0	4	1	0	0	0	0
262517080242000 10B HILLSBORO CANAL 1 MILE WEST OF S-10 NR LAT=26 25 17 LONG=080 24 20 STREAM STATE=12 COUNTY=099 DIST.=12																						
1970	1	1	1	1	1	1	1	1	1	1	0	1	1	0	0	0	1	0	0	0	0	0
1971	4	2	2	2	3	1	2	2	2	2	0	3	3	2	0	0	3	0	0	0	0	0
1972	2	1	1	1	1	0	1	1	1	1	1	1	1	2	0	0	2	0	0	0	0	0
262518080042500 10B CANAL 15 ABOVE S-40 NEAR DELRAY BEACH LAT=26 25 18 LONG=080 04 25 STREAM STATE=12 COUNTY=099 DIST.=12																						
1970	1	1	1	1	1	1	1	1	1	1	0	1	1	0	1	0	1	0	0	0	0	0
262535081153200 10B DRAINAGE DITCH AT SR846 NR IMOKALEE LAT=26 25 35 LONG=081 15 32 STREAM STATE=12 COUNTY=051 DIST.=12																						
1972	2	0	0	0	0	0	0	0	0	0	1	0	0	0	0	0	1	0	0	0	0	0
262625081162000 10B CANAL AT JNCT S-840 AND S-846 NR IMMOK LAT=26 26 25 LONG=081 16 20 STREAM STATE=12 COUNTY=021 DIST.=12																						
1970	1	1	1	1	1	0	1	0	1	1	0	1	1	0	0	0	1	0	0	0	0	0

WATER YEAR	NO. SAMPL	D.S.	HARD-NESS	MAJ-OR CAT-ICNS	SIL-ICA	ALU-MI-NUM	IRON	MAN-GA-NESE	MAJ-OR AN-IONS	FLU-O-RIDE	CAR-BON	NI-TRO-GEN	PHOS-PHO-ROUS	D.O.	BOD	COD	PH	PES-TI-CIDES	RAD-IO-CHEM-ICAL	BIO-LOG-IC	SEDMT SUS	SEDMT BED
263208080031000 10B LAKE WORTH NR BOYTON BEACH FLA LAT=26 32 08 LONG=080 03 10 LAKE/RESERVOIR STATE=12 COUNTY=099 DIST.=12																						
1971	1	1	1	1	1	0	0	0	1	1	0	1	1	0	0	0	1	0	0	0	0	0
263219080C72300 10B BOYNTON CA AT SH 809 NR BOYNTON BCH FL LAT=26 32 19 LONG=080 07 23 STREAM STATE=12 COUNTY=099 DIST.=12																						
1970	1	1	1	1	1	1	1	1	1	1	0	1	1	0	1	0	1	0	0	0	0	0
263221C8CC52800 10B BCYNTON CA AT CONGRESS AVE NR BOYNTON LAT=26 32 21 LONG=C80 05 28 STREAM STATE=12 CCUNTY=099 DIST.=12																						
1970	2	2	2	2	2	2	2	2	2	2	0	2	2	0	2	0	2	0	0	0	0	0
263242C8CC24000 10B LAKE WORTH AT S LK WCRTH INLT NR BOYNT LAT=26 32 42 LONG=080 02 40 LAKE/RESERVOIR STATE=12 COUNTY=099 DIST.=12																						
1971	1	1	1	1	1	0	0	0	1	1	0	1	1	0	0	0	1	0	0	0	0	0
263313C8CC25700 10B LAKE WORTH NR HYPOLUXO FLA LAT=26 33 13 LCNG=080 02 57 LAKE/RESERVOIR STATE=12 CCUNTY=C99 DIST.=12																						
1971	1	1	1	1	1	0	0	0	1	1	0	1	1	0	0	0	1	0	0	0	0	0
263344081575201 45523E13 L 964 LAT=26 33 44 LCNG=081 57 52 WELL STATE=12 CCUNTY=071 DIST.=12																						
1973	1	1	0	0	0	0	0	0	0	0	0	0	0	0	0	0	0	0	0	0	0	0
263402082C60101 45522E10 L-1021 PINE ISL LAT=26 34 02 LCNG=082 06 01 WELL STATE=12 COUNTY=071 DIST.=12																						
1973	1	0	0	0	0	0	0	0	0	0	0	0	0	0	0	0	1	0	0	0	0	0
26365C080C23900 10B LAKE WORTH AT FLA 802 AT LK WORTH FLA LAT=26 36 50 LCNG=080 02 39 LAKE/RESERVOIR STATE=12 COUNTY=099 DIST.=12																						
1971	1	1	1	1	1	0	0	0	1	1	0	1	1	0	0	0	1	0	0	0	0	0
263714081450601 44S26E30 L1171 144 LAT=26 37 14 LONG=081 45 06 WELL STATE=12 COUNTY=071 DIST.=12																						
1972	2	1	1	1	1	0	1	1	1	1	0	1	1	0	0	0	1	0	0	0	0	0
263714081451802 L-1594 LAT=26 37 14 LONG=081 45 18 WELL STATE=12 CCUNTY=071 DIST.=12																						
1972	2	1	1	1	1	0	0	0	1	1	0	1	0	0	0	0	1	0	0	0	0	0
1973	2	1	1	1	1	0	0	0	1	1	0	1	0	0	0	0	2	0	0	0	0	0
263714081453300 10B UNNAMED CANAL AT L-1173 NR FT MYERS FL LAT=26 37 14 LONG=081 45 33 STREAM STATE=12 CCUNTY=071 DIST.=12																						
1972	1	1	1	1	1	0	0	0	1	1	0	1	0	0	0	0	1	0	0	0	0	0

WATER YEAR	NO. SAMPL	D.S.	HARD-NESS	MAJ-OR CAT-IONS	SIL-ICA	ALU-MI-NUM	IRON	MAN-GA-NESE	MAJ-OR AN-IONS	FLU-O-RIDE	CAR-BON	NI-TRO-GEN	PHOS-PHO-RUS	D.O.	BOD	COD	PH	PES-TI-CIDES	RAD-IO-CHEM-ICAL	BIO-LOG-IC	SUS	SEDMT BED
263714081453301 44S26E30 L1173						133				LAT=26 37 14 LONG=081 45 33					WELL		STATE=12 COUNTY=071 DIST.=12					
1972	2	1	1	1	1	0	1	1	1	1	0	1	1	0	0	0	1	0	0	0	0	0
1973	2	1	1	1	1	0	1	1	1	1	0	1	0	0	0	0	2	0	0	0	0	0
263715081321600 10B TOWNSEND CANAL NR FELDA FLA										LAT=26 37 15 LONG=081 32 16					STREAM		STATE=12 COUNTY=021 DIST.=12					
1972	2	0	0	0	0	0	0	0	0	0	1	0	0	2	0	0	1	0	0	0	0	0
263726081450101 44S26E30 L1178						124				LAT=26 37 26 LONG=081 45 01					WELL		STATE=12 COUNTY=071 DIST.=12					
1972	2	1	1	1	1	0	1	1	1	1	0	1	1	0	0	0	1	0	0	0	0	0
1973	2	1	1	1	1	0	0	0	0	1	0	1	0	0	0	0	2	0	0	0	0	0
263726081453302 L-1593										LAT=26 37 26 LONG=081 45 33					WELL		STATE=12 COUNTY=071 DIST.=12					
1972	1	1	1	1	1	0	0	0	1	1	0	1	0	0	0	0	1	0	0	0	0	0
1973	2	1	1	1	1	0	1	1	1	1	0	1	1	0	0	0	1	0	0	0	0	0
263727081453300 10B UNNAMED CANAL AT L-1174 NR FT MYERS FL										LAT=26 37 27 LONG=081 45 33					STREAM		STATE=12 COUNTY=071 DIST.=12					
1972	1	1	1	1	1	0	0	0	1	1	0	1	0	0	0	0	1	0	0	0	0	0
263736081453301 44S26E30 L1175						111				LAT=26 37 36 LONG=081 45 33					WELL		STATE=12 COUNTY=071 DIST.=12					
1972	2	1	1	1	1	0	1	1	1	1	0	1	1	0	0	0	1	0	0	0	0	0
1973	2	1	1	1	1	0	1	1	1	1	0	1	1	0	0	0	2	0	0	0	0	0
263737081454101 L-1575										LAT=26 37 37 LONG=081 45 41					WELL		STATE=12 COUNTY=071 DIST.=12					
1972	2	1	1	1	1	0	0	0	1	1	0	1	0	0	0	0	1	0	0	0	0	0
1973	2	1	1	1	1	0	1	1	1	1	0	1	1	0	0	0	2	0	0	0	0	0
263738081450601 44S26E30 L1177						122				LAT=26 37 38 LONG=081 45 06					WELL		STATE=12 COUNTY=071 DIST.=12					
1972	2	1	1	1	1	0	1	1	1	1	0	1	1	0	0	0	1	0	0	0	0	0
1973	2	1	1	1	1	0	1	1	0	1	0	1	1	0	0	0	2	0	0	0	0	0
263738081452501 44S26E30 L1176						121				LAT=26 37 38 LONG=081 45 25					WELL		STATE=12 COUNTY=071 DIST.=12					
1972	2	1	1	1	1	0	1	1	1	1	0	1	1	0	0	0	1	0	0	0	0	0
1973	2	1	1	1	1	0	1	1	0	1	0	1	1	0	0	0	2	0	0	0	0	0
263743081453301 L-1576										LAT=26 37 43 LONG=081 45 33					WELL		STATE=12 COUNTY=071 DIST.=12					
1972	2	1	1	1	1	0	0	0	1	1	0	1	0	0	0	0	1	0	0	0	0	0
1973	2	1	1	1	1	0	1	1	0	1	0	1	1	0	0	0	2	0	0	0	0	0

WATER YEAR	NO. SAMPL	C.S.	HARD-NESS	MAJ-OR CAT-IONS	SIL-ICA	ALU-MI-NUM	IRON	MAN-GA-NESE	MAJ_OR AN-IONS	FLU-O-RIDE	CAR-BON	NI_TRO-GEN	PHOS_PHO-ROUS	D.O.	BOD	COD	PH	PES-TI-CIDES	RAD_IC-CHEM-ICAL	BIO-LOG-IC	SEDMT SUS	SEDMT BED
263750081452501				L-1577						LAT=26 37 14 LONG=081 45 25					WELL		STATE=12 COUNTY=071 DIST.=12					
1972	2	1	1	1	1	0	0	0	1	1	0	1	0	0	0	0	1	0	0	0	0	0
1973	2	1	1	1	1	0	0	0	1	1	0	1	0	0	0	0	2	0	0	0	0	0
263818082020901			44S23E17	L-1473 WATER PL						LAT=26 38 18 LONG=082 02 09					WELL		STATE=12 COUNTY=071 DIST.=12					
1973	2	1	1	1	1	0	0	0	1	1	0	1	0	0	0	0	1	0	0	0	0	0
263910081545401			44S24E09	L-1568 WATERWAY						LAT=26 39 10 LONG=081 54 54					WELL		STATE=12 COUNTY=071 DIST.=12					
1973	2	1	1	1	1	0	0	0	1	1	0	1	0	0	0	0	1	0	0	0	0	0
264000080375001				PB 203						LAT=26 40 00 LONG=080 37 50					WELL		STATE=12 COUNTY=099 DIST.=12					
1972	3	1	1	1	1	0	1	1	2	1	2	1	1	0	0	1	2	0	0	0	0	0
1973	2	1	1	1	1	0	0	0	1	1	1	1	1	0	0	1	2	0	0	0	0	0
264023080025000			10B	LAKE WORTH NR S BLVD NR PALM BEACH FLA						LAT=26 40 23 LONG=080 02 50					LAKE/RESERVOIR		STATE=12 COUNTY=099 DIST.=12					
1971	1	1	1	1	1	0	0	0	1	1	0	1	1	0	0	0	1	0	0	0	0	0
264042080092800			10B	WEST PALM BCH CA AT CLEARY RD NR WEST						LAT=26 40 42 LONG=080 09 28					STREAM		STATE=12 COUNTY=099 DIST.=12					
1970	1	1	1	1	1	1	1	1	1	1	0	1	1	0	1	0	1	0	0	0	0	0
264043080102800			10B	WEST PALM BCH CA AT BENOIST FARMS ROAD						LAT=26 40 43 LONG=080 10 28					STREAM		STATE=12 COUNTY=099 DIST.=12					
1970	1	1	1	1	1	1	1	1	1	1	0	1	1	0	1	0	1	0	0	0	0	0
264047080120800			10B	WEST PALM BCH CA AT SH 80 NR WEST PALM						LAT=26 40 47 LONG=080 12 08					STREAM		STATE=12 COUNTY=099 DIST.=12					
1970	2	1	1	1	1	1	1	1	1	1	0	1	1	0	1	0	1	1	0	0	0	0
264053080101101			43S42E33	PB 608		331				LAT=26 40 53 LONG=080 10 11					WELL		STATE=12 COUNTY=099 DIST.=12					
1972	1	0	0	0	0	0	0	0	0	0	1	0	0	0	0	0	0	0	0	0	0	0
264057080095001			43S42E33	PB 569 A		324				LAT=26 40 57 LONG=080 09 50					WELL		STATE=12 COUNTY=099 DIST.=12					
1972	1	0	0	0	0	0	0	0	0	0	1	0	0	0	0	0	0	0	0	0	0	0
264057080095002			43S42E33	PB 569 B		324				LAT=26 40 57 LONG=080 09 50					WELL		STATE=12 COUNTY=099 DIST.=12					
1972	1	0	0	0	0	0	0	0	0	0	1	0	0	0	0	0	0	0	0	0	0	0

WATER YEAR	NO. SAMPL	D.S.	HARD- NESS	MAJ- OR CAT- IONS	SIL- ICA	ALU- MI- NUM	IRON	MAN- GA- NESE	MAJ_ OR AN- IONS	FLU- O- RIDE	CAR- BON	NI_ TRC- GEN	PHOS_ PHO- ROUS	D.O.	BOD	COD	PH	PES- TI- CIDES	RAD_ IC- CHEM- ICAL	BIC- LOG- IC	SEDMT SUS	SEDMT BED
264057C8CC95003 43S42E33 PB 569 C 324										LAT=26 40 57 LCNG=080 09 50					WELL		STATE=12 COUNTY=099 DIST.=12					
1972	1	0	0	0	0	0	0	0	0	0	1	0	0	0	0	0	0	0	0	0	0	0
264057C8CC95004 43S42E33 PB 569 D 324										LAT=26 40 57 LCNG=080 09 50					WELL		STATE=12 COUNTY=099 DIST.=12					
1972	1	0	0	0	0	0	0	0	0	0	1	0	0	0	0	0	0	0	0	0	0	0
264100C8C200000										LAT=26 41 00 LCNG=080 20 00					STREAM		STATE=12 COUNTY= DIST.=12					
1972	2	0	0	0	1	0	0	0	1	0	1	1	1	2	0	0	1	0	0	0	0	0
264100080210000 10B W PALM BEACH CA E OF S5AENR LOXAHATCHE LAT=26 41 00 LCNG=080 21 00															STREAM		STATE=12 COUNTY=099 DIST.=12					
1972	4	0	0	0	2	0	1	1	3	0	2	2	2	2	1	0	3	0	0	0	0	0
1973	6	1	1	1	3	0	1	1	3	1	3	3	3	6	1	0	3	1	0	0	0	0
264102C8CC95901 43S42E33 PB 605 312										LAT=26 41 02 LCNG=080 09 59					WELL		STATE=12 COUNTY=099 DIST.=12					
1972	1	0	0	0	0	0	0	0	0	0	1	0	0	0	0	0	0	0	0	0	0	0
26410808CC95901 43S42E33 PB 568 A 144										LAT=26 41 08 LCNG=080 09 59					WELL		STATE=12 COUNTY=099 DIST.=12					
1972	1	0	0	0	0	0	0	0	0	0	1	0	0	0	0	0	0	0	0	0	0	0
264108C8CC95903 43S42E33 PB 568 C 144										LAT=26 41 08 LCNG=080 09 59					WELL		STATE=12 COUNTY=099 DIST.=12					
1972	1	0	0	0	0	0	0	0	0	0	1	0	0	0	0	0	0	0	0	0	0	0
264109C8CC95101 43S42E33 PB 606 143										LAT=26 41 09 LCNG=080 09 51					WELL		STATE=12 COUNTY=099 DIST.=12					
1972	1	0	0	0	0	0	0	0	0	0	1	0	0	0	0	0	0	0	0	0	0	0
26410908C102701 43S42E32 PB 610 A 234										LAT=26 41 09 LCNG=080 10 27					WELL		STATE=12 COUNTY=099 DIST.=12					
1972	1	0	0	0	0	0	0	0	0	0	1	0	0	0	0	0	0	0	0	0	0	0
264109080102702 43S42E32 PB 610 B 234										LAT=26 41 09 LCNG=080 10 27					WELL		STATE=12 COUNTY=099 DIST.=12					
1972	1	0	0	0	0	0	0	0	0	0	1	0	0	0	0	0	0	0	0	0	0	0
264113080101201 43S42E33 PB 607 133										LAT=26 41 13 LONG=080 10 12					WELL		STATE=12 COUNTY=099 DIST.=12					
1972	1	0	0	0	0	0	0	0	0	0	1	0	0	0	0	0	0	0	0	0	0	0

WATER YEAR	NO. SAMPL	D.S.	HARD-NESS	MAJ-OR CAT-ICNS	SIL-ICA	ALU-MI-NUM	IRON	MAN-GA-NESE	MAJ_OR AN-IONS	FLU-O-RIDE	CAR-BON	NI_TRO-GEN	PHOS_PHO-ROUS	D.O.	BOD	COD	PH	PES-TI-CIDES	RAD_IC-CHEM-ICAL	BIC-LOG-IC	SEDMT SUS	SEDMT BED
264123C8C101201 43S42E32 PB 609 224										LAT=26 41 23 LCNG=080 10 12					WELL		STATE=12 COUNTY=099 DIST.=12				
1972	1	0	0	0	0	0	0	0	0	0	1	0	0	0	0	0	0	0	0	0	0	0
264200C8C390001 43S37E28 1 SHALLOW										LAT=26 42 00 LCNG=080 39 00					WELL		STATE=12 COUNTY=099 DIST.=12				
1972	3	1	1	1	1	0	1	1	2	1	2	1	1	0	0	0	2	0	0	0	0	0
1973	2	1	1	1	1	0	0	0	1	0	1	1	1	0	0	1	2	0	0	0	0	0
264200C8C39C002 43S37E28 2 DEEP										LAT=26 42 00 LONG=080 39 00					WELL		STATE=12 CCUNTY=099 DIST.=12				
1972	2	1	1	1	1	0	1	1	1	1	1	1	1	0	0	0	2	0	0	0	1	0
1973	2	1	1	1	1	0	0	0	1	1	1	1	1	0	0	1	2	0	0	0	0	0
264255C8CC25300 10B LAKE WORTH NEAR PALM BEACH FLA										LAT=26 42 55 LCNG=080 02 53 LAKE/RESERVOIR							STATE=12 COUNTY=099 DIST.=12				
1971	1	1	1	1	1	0	0	0	1	1	0	1	1	0	0	0	1	0	0	0	0	0
264255080035000 10B CLEAR LAKE AT WEST PALM BEACH FLA										LAT=26 42 55 LCNG=080 03 50 LAKE/RESERVOIR							STATE=12 COUNTY=099 DIST.=12				
1970	1	1	1	1	1	1	1	1	1	1	0	1	1	0	1	0	1	0	0	0	0	0
26441C08CC25300 10B LAKE WCRTH NR WEST PALM BEACH FLA										LAT=26 44 10 LONG=080 02 53 LAKE/RESERVOIR							STATE=12 CCUNTY=099 DIST.=12				
1971	1	1	1	1	1	0	0	0	1	1	0	1	1	0	0	0	1	0	0	0	0	0
26450008C450000 10B LAKE OKEECHOBEE NR BELLE GLADE FLA										LAT=26 45 00 LCNG=080 45 00 LAKE/RESERVOIR							STATE=12 COUNTY=099 DIST.=12				
1971	1	1	1	1	1	0	0	0	1	1	0	1	0	0	0	0	1	0	0	0	0	0
264527081262101 LABELLE NO 2										LAT=26 45 27 LCNG=081 26 21					WELL		STATE=12 COUNTY=051 DIST.=12				
1972	2	1	1	1	1	0	0	0	1	1	0	1	0	0	0	0	1	0	0	0	0	0
264531C80C51800 10B CANAL 17 AT SH 702 NEAR MANGONIA PARK										LAT=26 45 31 LCNG=080 05 18					STREAM		STATE=12 COUNTY=099 DIST.=12				
1970	1	1	1	1	1	1	1	1	1	1	0	1	1	0	1	0	1	0	0	0	0	0
264620C80021200 10B LK WORTH AT LK WORTH INLET AT PLM BCH										LAT=26 46 20 LCNG=080 02 12 LAKE/RESERVOIR							STATE=12 COUNTY=099 DIST.=12				
1971	1	1	1	1	1	0	0	0	1	1	0	1	1	0	0	0	1	0	0	0	0	0
264643080035401 PB 630 RIVIERA BEACH										LAT=26 46 43 LONG=080 03 54					WELL		STATE=12 CCUNTY=099 DIST.=12				
1972	2	1	1	1	1	0	1	0	1	1	1	1	0	0	0	0	1	0	0	0	0	0

WATER YEAR	NO. SAMPL	D.S.	HARD-NESS	MAJ-OR CAT-IONS	SIL-ICA	ALU-MI-NUM	IRON	MAN-GA-NESE	MAJ_OR AN-IONS	FLU-O-RIDE	CAR-BON	NI_TRO-GEN	PHOS_PHO-ROUS	D.O.	BOD	COD	PH	PES-TI-CIDES	RAD_IC-CHEM-ICAL	BIO-LOG-IC	SEDMT SUS	SEDMT BED
264646C8CC31401 PB 632 RIVIERA BEACH LAT=26 46 46 LONG=080 03 14 WELL STATE=12 COUNTY=099 DIST.=12																						
1973	2	1	1	1	1	0	1	0	1	1	0	1	0	0	0	0	1	0	0	0	0	0
264646C8CC31402 PB 632A RIVIERA BEACH LAT=26 46 46 LONG=080 03 14 WELL STATE=12 COUNTY=099 DIST.=12																						
1973	2	1	1	1	1	0	1	0	1	1	0	1	0	0	0	0	1	0	0	0	0	0
26465CC8CC42701 PB 627 RIVIERA BEACH LAT=26 46 50 LONG=080 04 27 WELL STATE=12 COUNTY=099 DIST.=12																						
1972	2	1	1	1	1	0	0	0	1	1	1	1	0	0	0	0	1	0	0	0	0	0
1973	2	0	0	0	0	1	1	0	0	0	1	0	0	0	0	0	1	0	0	0	0	0
26465208C042101 42S43E29 PB 636 RIV BCH LAT=26 46 52 LONG=080 04 21 WELL STATE=12 COUNTY=099 DIST.=12																						
1973	2	1	1	1	1	1	1	0	1	1	1	1	0	0	0	0	1	0	0	0	0	0
264652C8CC43501 42S43E29 PB 635 RIV BCH LAT=26 46 52 LONG=080 04 35 WELL STATE=12 COUNTY=099 DIST.=12																						
1973	2	1	1	1	1	1	1	0	1	1	1	1	0	0	0	0	1	0	0	0	0	0
26465808CC40001 PB 629 RIVIERA BEACH LAT=26 46 58 LONG=080 04 00 WELL STATE=12 COUNTY=099 DIST.=12																						
1972	2	1	1	1	1	0	1	0	1	1	1	1	0	0	0	0	1	0	0	0	0	0
264704C8CC30401 PB 626 RIVIERA BEACH LAT=26 47 04 LONG=080 03 04 WELL STATE=12 COUNTY=099 DIST.=12																						
1972	2	1	1	1	1	1	1	0	1	1	0	1	0	0	0	0	1	0	0	0	0	0
264704C8CC63001 PB 625 RIVIERA BEACH LAT=26 47 04 LONG=080 06 30 WELL STATE=12 COUNTY=099 DIST.=12																						
1972	2	1	1	1	1	1	1	0	1	1	1	1	0	0	0	0	1	0	0	0	0	0
264717080C35901 PB 631 RIVIERA BEACH LAT=26 47 17 LONG=080 03 59 WELL STATE=12 COUNTY=099 DIST.=12																						
1972	2	1	1	1	1	1	1	0	1	1	1	1	0	0	0	0	1	0	0	0	0	0
264803C8CC25200 10B LAKE WORTH NR LAKE PARK FLA LAT=26 48 03 LONG=080 02 52 LAKE/RESERVOIR STATE=12 COUNTY=099 DIST.=12																						
1971	1	1	1	1	1	0	0	0	1	1	0	1	1	0	0	0	1	0	0	0	0	0
264829080050900 10B CANAL 17 AT SH-809 NR LAKE PARK FLA LAT=26 48 29 LONG=080 05 09 STREAM STATE=12 COUNTY=099 DIST.=12																						
1971	1	1	1	1	1	1	1	1	1	1	0	1	1	0	1	0	1	0	0	0	0	0

WATER YEAR	NO. SAMPL	C.S.	HARD-NESS	MAJ-OR CAT-IONS	SIL-ICA	ALU-MI-NUM	IRON	MAN-GA-NESE	MAJ_OR AN-IONS	FLU-O-RIDE	CAR-BON	NI_TRO-GEN	PHOS_PHO-ROUS	D.O.	BOD	COD	PH	PES-TI-CIDES	RAD_IO-CHEM-ICAL	BIO-LOG-IC	SEDMT SUS	SEDMT BED
264830C8CC30700 10B LAKE WORTH AT C-17 AT LAKE PARK FLA LAT=26 48 30 LONG=080 03 07 LAKE/RESERVOIR STATE=12 CCUNTY=099 DIST.=12																						
1971	1	1	1	1	1	0	0	0	1	1	0	1	1	0	0	0	1	0	0	0	0	0
264552C80033700 10B LK WORTH AT INTRACOASTA WY AT N PLM BC LAT=26 49 52 LONG=080 03 37 LAKE/RESERVOIR STATE=12 CCUNTY=099 DIST.=12																						
1971	1	1	1	1	1	0	0	0	1	1	0	1	1	0	0	0	1	0	0	0	0	0
265CCC8C550000 10B LAKE OKEECHOBEE NR CLEWISTON FLA LAT=26 50 00 LCNG=080 55 00 LAKE/RESERVOIR STATE=12 COUNTY=051 DIST.=12																						
1971	1	1	1	1	1	0	0	0	1	1	0	1	0	0	0	0	1	0	0	0	0	0
26503CC81C53002 42S32E12 GL212A 133 LAT=26 50 30 LCNG=081 05 30 WELL STATE=12 CCUNTY=043 DIST.=12																						
1972	2	1	1	1	1	0	0	0	1	1	0	1	1	0	0	C	1	0	0	0	C	0
265036C8CC32800 10B LAKE WORTH AT LK WORTH INLT NR N PALM LAT=26 50 36 LCNG=080 03 28 LAKE/RESERVOIR STATE=12 COUNTY=C99 DIST.=12																						
1971	1	1	1	1	1	0	0	0	1	1	0	1	1	0	0	C	1	C	C	0	0	0
265445C8C214201 42S40E05 PB110 344 LAT=26 54 45 LONG=080 21 42 WELL STATE=12 COUNTY=099 DIST.=12																						
1972	2	1	1	1	1	0	0	0	1	1	0	1	0	0	0	0	1	0	0	0	0	0
265529C81185201 41S30E10 267 132 LAT=26 55 29 LONG=081 18 52 WELL STATE=12 CCUNTY=043 DIST.=12																						
1972	2	0	0	1	0	0	0	0	1	0	0	0	0	0	0	0	0	0	0	0	0	0
1973	2	0	C	0	0	0	0	0	1	0	0	0	0	0	0	0	0	0	0	0	0	0
265645082195701 40S20E32 ALDERSGATE T3 LAT=26 56 45 LONG=082 19 57 WELL STATE=12 COUNTY=115 DIST.=12																						
1972	1	0	1	1	0	0	C	0	1	1	0	0	0	0	0	C	1	C	C	0	0	0
265702082201101 40S20E32 ALDERSGATE 1 LAT=26 57 02 LONG=082 20 11 WELL STATE=12 CCUNTY=115 DIST.=12																						
1972	1	0	1	1	0	0	C	0	1	1	0	0	0	0	0	0	1	C	C	0	0	0
265850C8C095000 10B LCXAHATCHEE R NR CYPRESS CR NR JUPITER LAT=26 58 50 LONG=080 09 50 STREAM STATE=12 COUNTY= DIST.=12																						
1971	1	0	1	1	1	C	1	1	1	1	0	1	1	0	0	0	1	0	C	0	C	C
1972	2	1	1	1	1	0	1	1	2	1	1	1	1	2	1	C	2	1	0	0	0	0
1973	2	1	1	1	1	0	1	1	2	1	1	1	1	2	1	C	2	1	C	1	C	C
265910C8CC94500 10B LOXAHATCHEE R AT H GROVES D NR JUPITER LAT=26 59 10 LCNG=080 09 45 STREAM STATE=12 CCUNTY= DIST.=12																						
1971	1	1	1	1	1	0	1	1	1	1	0	1	1	0	0	0	1	C	C	0	C	C
1972	2	1	1	1	1	0	1	1	2	1	1	1	1	2	1	0	2	1	C	0	C	C

WATER YEAR	NO. SAMPL	D.S.	HARD-NESS	MAJ-OR CAT-IONS	SIL-ICA	ALU-MI-NUM	IRON	MAN-GA-NESE	MAJ_OR AN-IONS	FLU-O-RIDE	CAR-BON	NI_TRO-GEN	PHOS_PHO-ROUS	D.O.	BOD	COD	PH	PES-TI-CIDES	RAD_IO-CHEM-ICAL	BIO-LOG-IC	SEDMT SUS	SEDMT BED
265910C80C94500 10B LOXAHATCHEE R AT H GRCVES D NR JUPITER LAT=26 59 10 LONG=080 09 45 STREAM STATE=12 CCUNTY= DIST.=12																						
1973	2	1	1	1	1	0	1	1	2	1	1	1	1	2	0	0	2	1	0	0	0	0
265955C8CC82500 10B LOXAHATCHEE R AT PARK DOCK NR JUPITER LAT=26 59 55 LONG=080 08 25 STREAM STATE=12 CCUNTY= DIST.=12																						
1971	2	0	1	1	1	0	1	1	1	1	1	1	1	2	0	0	2	0	0	0	0	0
1972	2	1	1	1	1	0	1	1	2	1	1	1	1	2	1	0	2	1	0	0	0	0
1973	2	1	1	1	1	0	1	1	2	1	1	1	1	2	1	0	2	1	0	1	0	0
270241082142701 10E COCOA PLUM WATERWAY NR PUNTA GORDA FLA LAT=27 02 41 LONG=082 14 27 STREAM STATE=12 COUNTY= DIST.=12																						
1970	1	1	1	1	1	0	0	1	1	1	0	1	0	0	0	0	1	0	0	0	0	0
270242082142300 10E BIG SLOUGH AT WATER PLANT NR MURDOCK F LAT=27 02 42 LONG=082 14 23 STREAM STATE=12 COUNTY=115 DIST.=12																						
1970	1	1	1	1	1	0	0	0	1	1	0	1	0	0	0	0	1	0	0	0	0	0
270332081461400 10D MYRTLE CREEK NR FT OGDEN FLA LAT=27 03 32 LCNG=081 46 14 STREAM STATE=12 COUNTY=027 DIST.=12																						
1970	1	1	1	1	1	0	0	0	1	1	0	1	0	1	0	0	1	0	0	0	0	0
270341082230401 39S19E26 VENICE F SUB 12 LAT=27 03 41 LONG=082 23 04 WELL STATE=12 CCUNTY=115 DIST.=12																						
1972	1	0	1	1	0	0	0	0	1	1	0	0	0	0	0	0	1	0	0	0	0	0
270343082230201 39S19E26 VENICE E SUB 13 LAT=27 03 43 LONG=082 23 02 WELL STATE=12 CCUNTY=115 DIST.=12																						
1972	1	0	1	1	0	0	0	0	1	1	0	0	0	0	0	0	1	0	0	0	0	0
270343082230401 39S19E26 VENICE E SUB 11 LAT=27 03 43 LONG=082 23 04 WELL STATE=12 CCUNTY=115 DIST.=12																						
1972	1	0	1	1	0	0	0	0	1	1	0	0	0	0	0	0	1	0	0	0	0	0
270343082230601 39S19E27 VENICE E SUB 10 LAT=27 03 43 LONG=082 23 06 WELL STATE=12 CCUNTY=115 DIST.=12																						
1972	1	0	1	1	0	0	0	0	1	1	0	0	0	0	0	0	1	0	0	0	0	0
270343082230801 39S19E27 VENICE E SUB 9 LAT=27 03 43 LONG=082 23 08 WELL STATE=12 CCUNTY=115 DIST.=12																						
1972	1	0	1	1	0	0	0	0	1	1	0	0	0	0	0	0	1	0	0	0	0	0
270344082230101 39S19E26 VENICE E SUB 7 LAT=27 03 44 LCNG=082 23 01 WELL STATE=12 COUNTY=115 DIST.=12																						
1972	1	0	1	1	0	0	0	0	1	1	0	0	0	0	0	0	1	0	0	0	0	0

WATER YEAR	NO. SAMPL	D.S.	HARD-NESS	MAJ-OR CAT-IONS	SIL-ICA	ALU-MI-NUM	IRON	MAN-GA-NESE	MAJ_OR AN-IONS	FLU-O-RIDE	CAR-BON	NI_TRO-GEN	PHOS_PHO-ROUS	D.O.	BOD	COD	PH	PES-TI-CIDES	RAD_IO-CHEM-ICAL	BIO-LOG-IC	SEDMT SUS	SEDMT BED
270346082230201 39S19E26 VENICE E SUB 6										LAT=27 03 46 LONG=082 23 02					WELL		STATE=12 COUNTY=115 DIST.=12				
1972	1	0	1	1	0	0	0	0	1	1	0	0	0	0	0	0	1	0	0	0	0	0
270346082230401 39S19E26 VENICE E SUB 4										LAT=27 03 46 LONG=082 23 04					WELL		STATE=12 COUNTY=115 DIST.=12				
1972	1	0	1	1	0	0	0	0	1	1	0	0	0	0	0	0	1	0	0	0	0	0
270346082230601 39S19E22 VENICE E SUB 3										LAT=27 03 46 LONG=082 23 06					WELL		STATE=12 COUNTY=115 DIST.=12				
1972	1	0	1	1	0	0	0	0	1	1	0	0	0	0	0	0	1	0	0	0	0	0
270347082230601 39S19E22 VENICE E SUB 2										LAT=27 03 47 LONG=082 23 06					WELL		STATE=12 COUNTY=115 DIST.=12				
1972	1	0	1	1	0	0	0	0	1	1	0	0	0	0	0	0	1	0	0	0	0	0
270347082230801 39S19E27 VENICE E SUB 4										LAT=27 03 47 LONG=082 23 08					WELL		STATE=12 COUNTY=115 DIST.=12				
1972	1	0	1	1	0	0	0	0	1	1	0	0	0	0	0	0	1	0	0	0	0	0
270348082230601 39S19E22 VENICE E SUB1										LAT=27 03 48 LONG=082 23 06					WELL		STATE=12 COUNTY=115 DIST.=12				
1972	1	0	1	1	0	0	0	0	1	1	0	0	0	0	0	0	1	0	0	0	0	0
270351081573100 10D THORNTON BRANCH AT US 17 NR FT OGDEN F										LAT=27 03 51 LONG=081 57 31					STREAM		STATE=12 COUNTY=027 DIST.=12				
1970	1	1	1	1	1	0	0	1	1	1	0	1	0	1	0	0	1	0	0	0	0	0
270517081593800 10D PEACE RIV AT RT 761 NR NOCATEE FLA										LAT=27 05 17 LONG=081 59 38					STREAM		STATE=12 COUNTY=027 DIST.=12				
1970	1	1	1	1	1	0	0	0	1	1	0	1	0	0	0	0	1	0	0	0	0	0
270534082260201 39S19E07 70522618										LAT=27 05 34 LONG=082 26 02					WELL		STATE=12 COUNTY=115 DIST.=12				
1972	1	0	1	0	0	0	0	0	1	1	0	0	0	0	0	0	1	0	0	0	0	0
270537082260201 1N										LAT=27 05 37 LONG=082 26 02					WELL		STATE=12 COUNTY=115 DIST.=12				
1972	1	0	1	0	0	0	0	0	1	1	0	0	0	0	0	0	1	0	0	0	0	0
270538082253501 39S19E08 70522511										LAT=27 05 38 LONG=082 25 35					WELL		STATE=12 COUNTY=115 DIST.=12				
1972	1	0	1	0	0	0	0	0	1	1	0	0	0	0	0	0	1	0	0	0	0	0
270538082253901 31										LAT=27 05 38 LONG=082 25 39					WELL		STATE=12 COUNTY=115 DIST.=12				
1972	1	0	1	0	0	0	0	0	1	1	0	0	0	0	0	0	1	0	0	0	0	0

WATER YEAR	NO. SAMPL	D.S.	HARD-NESS	MAJ-OR CAT-ICNS	SIL-ICA	ALU-MI-NUM	IRON	MAN-GA-NESE	MAJ_OR AN-IONS	FLU-O-RIDE	CAR-BON	NI_TRO-GEN	PHOS_PHO-ROUS	D.O.	BOD	COD	PH	PES-TI-CIDES	RAD_IC-CHEM-ICAL	BIC-LOG-IC	SEDMT SUS	SEDMT BED
270538082254001 39S19E08 70522508										LAT=27 05 38 LONG=082 25 40					WELL		STATE=12 COUNTY=115 DIST.=12				
1972	1	0	1	0	0	0	0	0	1	1	0	0	0	0	0	0	1	0	0	0	0	0
270538082254201 39S19E08 70522508										LAT=27 05 38 LONG=082 25 42					WELL		STATE=12 COUNTY=115 DIST.=12				
1972	1	0	1	0	0	0	0	0	1	1	0	0	0	0	0	0	1	0	0	0	0	0
270538082254601 39S19E08 70522506 343										LAT=27 05 38 LONG=082 25 46					WELL		STATE=12 COUNTY=115 DIST.=12				
1972	1	0	1	0	0	0	0	0	1	1	0	0	0	0	0	0	1	0	0	0	0	0
270538082254801 39S19E08 70522505										LAT=27 05 38 LONG=082 25 48					WELL		STATE=12 COUNTY=115 DIST.=12				
1972	1	0	1	0	0	0	0	0	1	1	0	0	0	0	0	0	1	0	0	0	0	0
270538082255301 39S19E08 70522503										LAT=27 05 38 LONG=082 25 53					WELL		STATE=12 COUNTY=115 DIST.=12				
1972	1	0	1	0	0	0	0	0	1	1	0	0	0	0	0	0	1	0	0	0	0	0
270538082255801 39S19E08 70522501										LAT=27 05 38 LONG=082 25 58					WELL		STATE=12 COUNTY=115 DIST.=12				
1972	1	0	1	0	0	0	0	0	1	1	0	0	0	0	0	0	1	0	0	0	0	0
270538082260301 39S19E07 70522620										LAT=27 05 38 LONG=082 26 03					WELL		STATE=12 COUNTY=115 DIST.=12				
1972	1	0	1	0	0	0	0	0	1	1	0	0	0	0	0	0	1	0	0	0	0	0
270539082260401 39S19E07 70522621										LAT=27 05 39 LONG=082 26 04					WELL		STATE=12 COUNTY=115 DIST.=12				
1972	1	0	1	0	0	0	0	0	1	1	0	0	0	0	0	0	1	0	0	0	0	0
270541082260801 39S19E07 70522614										LAT=27 05 41 LONG=082 26 08					WELL		STATE=12 COUNTY=115 DIST.=12				
1972	1	0	1	0	0	0	0	0	1	1	0	0	0	0	0	0	1	0	0	0	0	0
270542082260701 3										LAT=27 05 42 LONG=082 26 07					WELL		STATE=12 COUNTY=115 DIST.=12				
1972	1	0	1	0	0	0	0	0	1	1	0	0	0	0	0	0	1	0	0	0	0	0
270543082260801										LAT=27 05 43 LONG=082 26 08					WELL		STATE=12 COUNTY=115 DIST.=12				
1972	1	0	1	0	0	0	0	0	1	1	0	0	0	0	0	0	1	0	0	0	0	0
270543082260901 39S19E07 70522613										LAT=27 05 43 LONG=082 26 09					WELL		STATE=12 COUNTY=115 DIST.=12				
1972	1	0	1	0	0	0	0	0	1	1	0	0	0	0	0	0	1	0	0	0	0	0

WATER YEAR	NO. SAMPL	D.S.	HARD-NESS	MAJ-OR CAT-IONS	SIL-ICA	ALU-MI-NUM	IRON	MAN-GA-NESE	MAJ_OR AN-IONS	FLU-O-RIDE	CAR-BON	NI_TRO-GEN	PHOS_PHO-ROUS	D.O.	BOD	COD	PH	PES-TI-CIDES	RAD_IO-CHEM-ICAL	BIO-LOG-IC	SEDMT SUS	SEDMT BED
27C543C82261201 39S19E07 7C522612										LAT=27 05 43 LCNG=082 26 12					WELL		STATE=12 COUNTY=115 DIST.=12				
1972	1	0	1	0	0	0	0	0	1	1	0	0	0	0	0	0	1	0	0	0	0	0
27C551082260801 4										LAT=27 05 51 LCNG=082 26 08					WELL		STATE=12 CCUNTY=115 DIST.=12				
1972	1	0	1	0	0	0	0	0	1	1	0	0	0	0	0	0	1	0	0	0	0	0
27C553C82261801 11										LAT=27 05 53 LCNG=082 26 18					WELL		STATE=12 CCUNTY=115 DIST.=12				
1972	1	0	1	0	0	0	0	0	1	1	0	0	0	0	0	0	1	0	0	0	0	0
27C557082240601 NEW #6										LAT=27 05 57 LCNG=082 24 06					WELL		STATE=12 COUNTY=115 DIST.=12				
1972	1	0	1	0	0	0	0	0	1	1	0	0	0	0	0	0	1	0	0	0	0	0
27C557082241001 NEW #9										LAT=27 05 57 LCNG=082 24 10					WELL		STATE=12 COUNTY=115 DIST.=12				
1972	1	0	1	0	0	0	0	0	1	1	0	0	0	0	0	0	1	0	0	0	0	0
270557082241401 NEW #8										LAT=27 05 57 LCNG=082 24 14					WELL		STATE=12 COUNTY=115 DIST.=12				
1972	1	0	1	0	0	0	0	0	1	1	0	0	0	0	0	0	1	0	0	0	0	0
270557082241801 NEW #7										LAT=27 05 57 LONG=082 24 18					WELL		STATE=12 CCUNTY=115 DIST.=12				
1972	1	0	1	0	0	0	0	0	1	1	0	0	0	0	0	0	1	0	0	0	0	0
27C557C82242301										LAT=27 05 07 LONG=082 24 23					WELL		STATE=12 CCUNTY=115 DIST.=12				
1972	1	0	1	0	0	0	0	0	1	1	0	0	0	0	0	0	1	0	0	0	0	0
270557082242801 NEW 15										LAT=27 05 57 LCNG=082 24 28					WELL		STATE=12 CCUNTY=115 DIST.=12				
1972	1	0	1	0	0	0	0	0	1	1	0	0	0	0	0	0	1	0	0	0	0	0
270557082243301 NEW 14										LAT=27 05 57 LONG=082 24 33					WELL		STATE=12 CCUNTY=115 DIST.=12				
1972	1	0	1	0	0	0	0	0	1	1	0	0	0	0	0	0	1	0	0	0	0	0
27C557082243701 NEW 13										LAT=27 05 57 LONG=082 24 37					WELL		STATE=12 CCUNTY=115 DIST.=12				
1972	1	0	1	0	0	0	0	0	1	1	0	0	0	0	0	0	1	0	0	0	0	0
270557082244201 NEW 16										LAT=27 05 57 LCNG=082 24 42					WELL		STATE=12 CCUNTY=115 DIST.=12				
1972	1	0	1	0	0	0	0	0	1	1	0	0	0	0	0	0	1	0	0	0	0	0

WATER YEAR	NO. SAMPL	D.S.	HARD-NESS	MAJ-OR CAT-IONS	SIL-ICA	ALU-MI-NUM	IRON	MAN-GA-NESE	MAJ-OR AN-IONS	FLU-O-RIDE	CAR-BON	NI-TRO-GEN	PHOS-PHO-ROUS	D.O.	BOD	COD	PH	PES-TI-CIDES	RAD-IO-CHEM-ICAL	BIO-LOG-IC	SEDMT SUS	BE(
270557082244601 NEW 4										LAT=27 05 57 LONG=082 24 46					WELL		STATE=12 COUNTY=115 DIST.=12					
1972	1	0	1	0	0	0	0	0	1	1	0	0	0	0	0	0	1	0	0	0	0	0
270557082245001 NEW 12										LAT=27 05 57 LONG=082 24 50					WELL		STATE=12 COUNTY=115 DIST.=12					
1972	1	0	1	0	0	0	0	0	1	1	0	0	0	0	0	0	1	0	0	0	0	0
270557082245401 NEW 11										LAT=27 05 57 LONG=082 24 54					WELL		STATE=12 COUNTY=115 DIST.=12					
1972	1	0	1	0	0	0	0	0	1	1	0	0	0	0	0	0	1	0	0	0	0	0
270557082245801 NEW 10										LAT=27 05 57 LONG=082 24 58					WELL		STATE=12 COUNTY=115 DIST.=12					
1972	1	0	1	0	0	0	0	0	1	1	0	0	0	0	0	0	1	0	0	0	0	0
270557082251201 39S19E08 705225221 422										LAT=27 05 57 LONG=082 25 12					WELL		STATE=12 COUNTY=115 DIST.=12					
1972	1	0	1	0	0	0	0	0	1	1	0	0	0	0	0	0	1	0	0	0	0	0
270558082252301 39S19E08 705225211 412										LAT=27 05 58 LONG=082 25 23					WELL		STATE=12 COUNTY=115 DIST.=12					
1972	1	0	1	0	0	0	0	0	1	1	0	0	0	0	0	0	1	0	0	0	0	0
270558082253201 39S19E08 70522512 411										LAT=27 05 58 LONG=082 25 32					WELL		STATE=12 COUNTY=115 DIST.=12					
1972	1	0	1	0	0	0	0	0	1	1	0	0	0	0	0	0	1	0	0	0	0	0
270558082253701 39S19E08 705225121 321										LAT=27 05 58 LONG=082 25 37					WELL		STATE=12 COUNTY=115 DIST.=12					
1972	1	0	1	0	0	0	0	0	1	1	0	0	0	0	0	0	1	0	0	0	0	0
270603082250301 39S19E09 706225444 133										LAT=27 06 03 LONG=082 25 03					WELL		STATE=12 COUNTY=115 DIST.=12					
1972	1	0	1	0	0	0	0	0	1	1	0	0	0	0	0	0	1	0	0	0	0	0
270608082250301 39S19E09 706225442										LAT=27 06 08 LONG=082 25 03					WELL		STATE=12 COUNTY=115 DIST.=12					
1972	1	0	1	0	0	0	0	0	1	1	0	0	0	0	0	0	1	0	0	0	0	0
270609082244901 47										LAT=27 06 09 LONG=082 24 49					WELL		STATE=12 COUNTY=115 DIST.=12					
1972	1	0	1	0	0	0	0	0	1	1	0	0	0	0	0	0	1	0	0	0	0	0
270609082245301 45										LAT=27 06 09 LONG=082 24 53					WELL		STATE=12 COUNTY=115 DIST.=12					
1972	1	0	1	0	0	0	0	0	1	1	0	0	0	0	0	0	1	0	0	0	0	0

WATER YEAR	NC. SAMPL	D.S.	HARD- NESS	MAJ- OR CAT- IONS	SIL- ICA	ALU- MI- NUM	IRON	MAN- GA- NESE	MAJ_ OR AN- ICNS	FLU- O- RIDE	CAR- BON	NI_ TRO- GEN	PHOS_ PHO- ROUS	D.O.	BOD	COD	PH	PES- TI- CIDES	RAD_ IO- CHEM- ICAL	BIO- LOG- IC	SUS	SEDMT BED
270848080521700 10B KISSIMMEE R AT MOUTH AT LK OKEECHOBEE LAT=27 08 48 LONG=080 52 17 STREAM STATE=12 CCUNTY=093 DIST.=12																						
1972	2	0	0	0	1	0	0	0	1	0	1	1	1	2	1	0	1	0	0	1	0	0
27085C08C553001 GL 250 LAT=27 08 50 LONG=080 55 30 WELL STATE=12 CCUNTY=043 DIST.=12																						
1972	2	0	0	1	0	0	0	0	1	0	0	0	0	0	0	0	0	0	0	0	0	0
1973	2	0	0	0	0	0	0	0	1	0	0	0	0	0	0	0	0	0	0	0	0	0
270908082253200 10F COW PEN SLOUGH AT DAM NEAR VENICE FLA LAT=27 09 08 LCNG=082 25 32 STREAM STATE=12 COUNTY=115 DIST.=12																						
197C	2	1	1	1	1	0	0	1	1	1	0	1	0	2	0	C	2	C	C	0	C	0
270930081575800 10D HORSE CREEK AT RT 761 NR NOCATEE FLA LAT=27 09 30 LCNG=081 57 58 STREAM STATE=12 COUNTY=027 DIST.=12																						
197C	1	1	1	1	1	0	0	0	1	1	0	1	0	0	0	C	1	C	C	0	0	C
271150081054401 38S32E02 155 342 LAT=27 11 50 LONG=081 05 44 WELL STATE=12 CCUNTY=043 DIST.=12																						
1972	2	0	C	1	0	0	0	0	1	0	0	0	0	0	C	0	0	0	C	0	C	C
1973	1	0	0	0	0	0	0	0	1	0	0	0	0	0	0	0	0	0	0	0	0	0
271226C81194301 H 14 A LAT=27 12 26 LONG=081 19 43 WELL STATE=12 COUNTY=055 DIST.=12																						
1972	2	1	1	1	1	0	1	0	1	1	0	1	1	0	0	C	1	0	0	0	0	C
271231C81404200 10D PRAIRIE C TRIB NO 2 NR ARCADIA FLA LAT=27 12 31 LONG=081 40 42 STREAM STATE=12 COUNTY=027 DIST.=12																						
197C	2	2	2	2	2	0	0	0	2	2	0	2	0	0	0	C	2	0	0	0	0	0
271232081343300 10D PRAIRIE CREEK TRIB NR ARCADIA FLA LAT=27 12 32 LCNG=081 34 33 STREAM STATE=12 COUNTY=027 DIST.=12																						
197C	1	1	1	1	1	0	0	0	1	1	0	1	0	0	0	C	1	C	C	0	C	0
1972	1	1	1	1	1	1	1	0	1	1	1	1	1	0	0	0	1	1	C	0	C	C
271255C80585500 10B CANAL 41A BL S-84 NR OKEECHOBEE, FLA LAT=27 12 55 LCNG=080 58 55 STREAM STATE=12 CCUNTY=055 DIST.=12																						
1972	2	0	0	0	1	0	0	0	1	0	0	1	1	2	1	0	1	0	C	1	C	C
271257081404100 10D IPRIGATION D AT TRCP R GROVE NR ARCADI LAT=27 12 57 LONG=081 40 41 STREAM STATE=12 CCUNTY=027 DIST.=12																						
1970	1	1	1	1	1	0	0	0	1	1	0	1	0	0	0	0	1	0	C	0	C	C
1972	1	1	1	1	1	1	1	0	1	1	1	1	0	0	0	0	1	1	0	0	0	0
271306081522800 10D PEACE RIVER TRIB AT ARCADIA FLA LAT=27 13 06 LONG=081 52 28 STREAM STATE=12 COUNTY=027 DIST.=12																						
197C	1	1	1	1	1	0	0	0	1	1	0	1	0	0	0	C	1	C	C	0	C	0

WATER YEAR	NO. SAMPL	D.S.	HARD-NESS	MAJ-OR CAT-IONS	SIL-ICA	ALU-MI-NUM	IRON	MAN-GA-NESE	MAJ_OR AN-IONS	FLU-O-RIDE	CAR-BON	NI_TRO-GEN	PHOS_PHO-ROUS	D.O.	BOD	COD	PH	PES-TI-CIDES	RAD_IO-CHEM-ICAL	BIO-LOG-IC	SUS	SEDMT BED
271323081384703 J-7.3										LAT=26 05 15 LONG=080 20 21					WELL		STATE=12 COUNTY=027 DIST.=12				
1972	1	1	1	1	1	0	0	0	1	1	0	1	0	0	0	0	1	0	0	0	0	0
271340080444001 37S36E29 OK 24						222				LAT=27 13 40 LONG=080 44 40					WELL		STATE=12 COUNTY=093 DIST.=12					
1972	2	0	0	1	0	0	0	0	1	0	0	0	0	0	0	0	0	0	0	0	0	0
1973	2	0	0	0	0	0	0	0	1	0	0	0	0	0	0	0	0	0	0	0	0	0
271402081543301 TURNER-ARCADIA FLA										LAT=27 14 02 LONG=081 54 33					WELL		STATE=12 COUNTY=027 DIST.=12					
1972	1	1	1	1	1	0	0	0	1	1	0	1	1	0	0	0	1	0	0	0	0	0
271416081364601 J-20										LAT=27 14 16 LONG=081 36 46					WELL		STATE=12 COUNTY=027 DIST.=12					
1972	1	1	1	1	1	0	0	0	1	1	0	1	0	0	0	0	1	0	0	0	0	0
271433080500701 37S35E16 OK 020										LAT=27 14 33 LONG=080 50 07					WELL		STATE=12 COUNTY=093 DIST.=12					
1973	2	0	0	0	0	0	0	0	1	0	0	0	0	0	0	0	0	0	0	0	0	0
271439080565301 37S34E17 OK 22						443				LAT=27 14 39 LONG=080 56 53					WELL		STATE=12 COUNTY=093 DIST.=12					
1972	2	0	0	1	0	0	0	0	1	0	0	0	0	0	0	0	0	0	0	0	0	0
1973	2	0	0	0	0	0	0	0	1	0	0	0	0	0	0	0	0	0	0	0	0	0
271456080500701 37S35E16 OK 035										LAT=27 14 56 LONG=080 50 07					WELL		STATE=12 COUNTY=093 DIST.=12					
1972	2	0	0	1	0	0	0	0	1	0	0	0	0	0	0	0	0	0	0	0	0	0
1973	2	0	0	0	0	0	0	0	1	0	0	0	0	0	0	0	0	0	0	0	0	0
271509081335001 J-39										LAT=27 15 09 LONG=081 33 50					WELL		STATE=12 COUNTY=027 DIST.=12					
1972	1	1	1	1	1	0	0	0	1	1	0	1	0	0	0	0	1	0	0	0	0	0
271509081394301 WELL DISCHARGE J-3										LAT=27 15 09 LONG=081 39 43					WELL		STATE=12 COUNTY=027 DIST.=12					
1972	2	0	0	0	0	0	0	0	0	0	1	0	0	0	0	0	0	1	0	0	0	0
271509081394302 WELL DISCHARGE J-3										LAT=27 15 09 LONG=081 39 43					WELL		STATE=12 COUNTY=027 DIST.=12					
1972	1	1	1	1	1	1	1	0	1	1	0	1	0	0	0	0	1	0	0	0	0	0
271514080511601 37S35E17 OK 23						124				LAT=27 15 14 LONG=080 51 16					WELL		STATE=12 COUNTY=093 DIST.=12					
1972	2	0	0	1	0	0	0	0	1	0	0	0	0	0	0	0	0	0	0	0	0	0
1973	2	0	0	0	0	0	0	0	1	0	0	0	0	0	0	0	0	0	0	0	0	0

WATER YEAR	NO. SAMPL	D.S.	HARD-NESS	MAJ-OR CAT-IONS	SIL-ICA	ALU-MI-NUM	IRON	MAN-GA-NESE	MAJ_OR AN-IONS	FLU-O-RIDE	CAR-BON	NI_TRO-GEN	PHOS_PHO-ROUS	D.O.	BOD	COD	PH	PES-TI-CIDES	RAD_IO-CHEM-ICAL	BIO-LOG-IC	SUS	SEDMT BED
271559C82242501 H 440 A										LAT=27 15 59 LONG=082 24 25					WELL		STATE=12 COUNTY=055 DIST.=12				
1972	2	1	1	1	0	0	1	0	1	1	0	1	1	0	0	0	1	0	0	0	0	0
271601C81344901 J-34										LAT=27 16 01 LONG=081 34 49					WELL		STATE=12 COUNTY=027 DIST.=12				
1972	1	1	1	1	1	0	0	0	1	1	0	1	0	0	0	0	1	0	0	0	0	0
271654C81335201 J-41										LAT=27 16 54 LONG=081 33 52					WELL		STATE=12 COUNTY=027 DIST.=12				
1972	1	1	1	1	1	0	0	0	1	1	0	1	0	0	0	0	1	0	0	0	0	0
271654C81374601 37S27E08 J17						222				LAT=27 16 54 LONG=081 37 46					WELL		STATE=12 COUNTY=027 DIST.=12				
1972	1	1	1	1	1	0	0	0	1	1	0	1	0	0	0	0	1	0	0	0	0	0
271730C81160501 37S31E06 284										LAT=27 17 30 LONG=081 16 05					WELL		STATE=12 COUNTY=055 DIST.=12				
1972	2	0	0	1	0	0	0	0	1	0	0	0	0	0	0	0	0	0	0	0	0	0
1973	2	0	0	0	0	0	0	0	1	0	0	0	0	0	0	0	0	0	0	0	0	0
271732081403001 37S26E01 SHALLOW WELL										LAT=27 17 32 LONG=081 40 30					WELL		STATE=12 COUNTY=027 DIST.=12				
1972	2	2	1	1	1	1	2	0	2	1	1	1	1	0	0	0	1	1	0	0	0	0
271732C81403002 37S26E01 DEEP WELL										LAT=27 17 32 LONG=081 40 30					WELL		STATE=12 COUNTY=027 DIST.=12				
1972	2	2	1	1	1	1	2	0	2	1	1	1	0	0	0	0	1	1	0	0	0	0
271743C81374602 J-18.2										LAT=27 17 43 LONG=081 37 46					WELL		STATE=12 COUNTY=027 DIST.=12				
1972	1	1	1	1	1	0	0	0	1	1	0	1	0	0	0	0	1	0	0	0	0	0
271748C81354801 J-30										LAT=27 17 48 LONG=081 35 48					WELL		STATE=12 COUNTY=027 DIST.=12				
1972	1	1	1	1	1	0	0	0	1	1	0	1	0	0	0	0	1	0	0	0	0	0
271808082341401										LAT=27 18 08 LONG=082 34 14					WELL		STATE=12 COUNTY=115 DIST.=12				
1972	1	0	1	0	0	0	0	0	1	1	0	0	0	0	0	0	1	0	0	0	0	0
271814C81C041C0 10B KISSIMMEE RIVER MEANDER NR FT BASINGER										LAT=27 18 14 LONG=081 00 41					STREAM		STATE=12 COUNTY=093 DIST.=12				
1972	2	0	0	0	1	0	0	0	1	0	0	1	1	2	0	0	1	0	0	0	0	0

WATER YEAR	NO. SAMPL	D.S.	HARD-NESS	MAJ-OR CAT-IONS	SIL-ICA	ALU-MI-NUM	IRON	MAN-GA-NESE	MAJ-OR AN-IONS	FLU-O-RIDE	CAR-BON	NI-TRO-GEN	PHOS-PHO-ROUS	D.O.	BOD	COD	PH	PES-TI-CIDES	RAD-IO-CHEM-ICAL	BIO-LOG-IC	SEDMT SUS	SEDMT BED
271830080493501 36S35E27 CLEAR WELL										LAT=27 18 30 LONG=080 49 35					WELL		STATE=12 COUNTY=093 DIST.=12				
1968	1	1	1	1	1	0	0	1	1	1	0	1	0	0	0	0	1	0	0	0	0	0
271830080493502 36S35E27 DEEP WELL										LAT=27 18 30 LONG=080 49 35					WELL		STATE=12 COUNTY=093 DIST.=12				
1968	1	1	1	1	1	0	0	1	1	1	0	1	0	0	0	0	1	0	0	0	0	0
271830080493503 SHALLOW FARM										LAT=27 18 30 LONG=080 49 35					WELL		STATE=12 COUNTY=093 DIST.=12				
1968	2	1	1	1	1	0	0	1	2	1	0	1	0	0	0	0	2	0	0	0	0	0
271900080482001 36S35E23 OK 21 344										LAT=27 19 00 LONG=080 48 20					WELL		STATE=12 COUNTY=093 DIST.=12				
1972	2	0	0	1	0	0	0	0	1	0	0	0	0	0	0	0	0	0	0	0	0	0
1973	2	0	0	0	0	0	0	0	1	0	0	0	0	0	0	0	0	0	0	0	0	0
272122082163201										LAT=27 21 22 LONG=082 16 32					WELL		STATE=12 COUNTY=115 DIST.=12				
1972	1	0	1	0	0	0	0	0	1	1	0	0	0	0	0	0	1	0	0	0	0	0
272205082190301										LAT=27 22 05 LONG=082 19 03					WELL		STATE=12 COUNTY=115 DIST.=12				
1972	1	0	1	0	0	0	0	0	1	1	0	0	0	0	0	0	1	0	0	0	0	0
272206082182701										LAT=27 22 06 LONG=082 18 27					WELL		STATE=12 COUNTY=115 DIST.=12				
1972	1	0	1	0	0	0	0	0	1	1	0	0	0	0	0	0	1	0	0	0	0	0
272207082164501										LAT=27 22 07 LONG=082 16 45					WELL		STATE=12 COUNTY=115 DIST.=12				
1972	1	0	1	0	0	0	0	0	1	1	0	0	0	0	0	0	1	0	0	0	0	0
272207082171801										LAT=27 22 07 LONG=082 17 18					WELL		STATE=12 COUNTY=115 DIST.=12				
1972	1	0	1	0	0	0	0	0	1	1	0	0	0	0	0	0	1	0	0	0	0	0
272207082173701										LAT=27 22 07 LONG=082 17 37					WELL		STATE=12 COUNTY=115 DIST.=12				
1972	1	0	1	0	0	0	0	0	1	1	0	0	0	0	0	0	1	0	0	0	0	0
272207082175301										LAT=27 22 07 LONG=082 17 53					WELL		STATE=12 COUNTY=115 DIST.=12				
1972	1	0	1	0	0	0	0	0	1	1	0	0	0	0	0	0	1	0	0	0	0	0

WATER YEAR	NO. SAMPL	D.S.	HARD-NESS	MAJ-OR CAT-ICNS	SIL-ICA	ALU-MI-NUM	IRCN	MAN-GA-NESE	MAJ_OR AN-IONS	FLU-O-RIDE	CAR-BON	NI_TRO-GEN	PHOS_PHO-ROUS	D.O.	BOD	COD	PH	PES-TI-CIDES	RAD_IC-CHEM-ICAL	BIC-LOG-IC	SEDMT SUS	SEDMT BED
272207C8218C901										LAT=27 22 07 LCNG=082 18 09					WELL		STATE=12 COUNTY=115 DIST.=12				
1972	1	0	1	0	0	0	0	0	1	1	0	0	0	0	0	0	1	0	0	0	0	0
272218082152701										LAT=27 22 18 LCNG=082 15 27					WELL		STATE=12 COUNTY=115 DIST.=12				
1972	1	0	1	0	0	0	0	0	1	1	0	0	0	0	0	0	1	0	0	0	0	0
272220082151201	36S20E01 36					444				LAT=27 22 20 LCNG=082 15 12					WELL		STATE=12 COUNTY=115 DIST.=12				
1972	1	0	1	0	0	0	0	0	1	1	0	0	0	0	0	0	1	0	0	0	0	0
272225082152001	36S20E01 34					441				LAT=27 22 25 LCNG=082 15 20					WELL		STATE=12 COUNTY=115 DIST.=12				
1972	1	0	1	0	0	0	0	0	1	1	0	0	0	0	0	0	1	0	0	0	0	0
272225082153501	36S20E01 33					431				LAT=27 22 25 LCNG=082 15 35					WELL		STATE=12 CCUNTY=115 DIST.=12				
1972	1	0	1	0	0	0	0	0	1	1	0	0	0	0	0	0	1	0	0	0	0	0
272233082151101	36S20E01 32					442				LAT=27 22 33 LCNG=082 15 11					WELL		STATE=12 CCUNTY=115 DIST.=12				
1972	1	0	1	0	0	0	0	0	1	1	0	0	0	0	0	0	1	0	0	0	0	0
272233082152701	36S20E01 31					432				LAT=27 22 33 LCNG=082 15 27					WELL		STATE=12 CCUNTY=115 DIST.=12				
1972	1	0	1	0	0	0	0	0	1	1	0	0	0	0	0	0	1	0	0	0	0	0
272247082170201	36S20E02 VERNA 23					133				LAT=27 22 47 LCNG=082 17 02					WELL		STATE=12 CCUNTY=115 DIST.=12				
1972	1	0	1	0	0	0	0	0,	1	1	0	0	0	0	0	0	1	0	0	0	0	0
272248082164501	36S20E02 26					143				LAT=27 22 48 LCNG=082 16 45					WELL		STATE=12 COUNTY=115 DIST.=12				
1972	1	0	1	0	0	0	0	0	1	1	0	0	0	0	0	0	1	0	0	0	0	0
272248082171901	36S20E03 20					223				LAT=27 22 48 LCNG=082 17 19					WELL		STATE=12 CCUNTY=115 DIST.=12				
1972	1	0	1	0	0	0	0	0	1	1	0	0	0	0	0	0	1	0	0	0	0	0
272248082173601	36S20E03 17					144				LAT=27 22 48 LCNG=082 17 36					WELL		STATE=12 COUNTY=115 DIST.=12				
1972	1	0	1	0	0	0	0	0	1	1	0	0	0	0	0	0	1	0	0	0	0	0
272248082175301	36S20E03 72221714					134				LAT=27 22 48 LCNG=082 17 53					WELL		STATE=12 COUNTY=115 DIST.=12				
1972	1	0	1	0	0	0	0	0	1	1	0	0	0	0	0	0	1	0	0	0	0	0

WATER YEAR	NO. SAMPL	D.S.	HARD-NESS	MAJ-OR CAT-IONS	SIL-ICA	ALU-MI-NUM	IRON	MAN-GA-NESE	MAJ-OR AN-IONS	FLU-O-RIDE	CAR-BON	NI-TRO-GEN	PHOS-PHO-ROUS	D.O.	BOD	COD	PH	PES-TI-CIDES	RAD-IO-CHEM-ICAL	BIO-LOG-IC	SEDMT SUS	SEDMT BED
272248082182701 36S20E04 8						233				LAT=27 22 48 LONG=082 18 27					WELL		STATE=12 COUNTY=115 DIST.=12					
1972	1	0	1	0	0	0	0	0	1	1	0	0	0	0	0	0	1	0	0	0	0	0
272248082184601 36S20E04 5						143				LAT=27 22 48 LONG=082 18 46					WELL		STATE=12 COUNTY=115 DIST.=12					
1972	1	0	1	0	0	0	0	0	1	1	0	0	0	0	0	0	1	0	0	0	0	0
272248082190301 36S20E04 2						133				LAT=27 22 48 LONG=082 19 03					WELL		STATE=12 COUNTY=115 DIST.=12					
1972	1	0	1	0	0	0	0	0	1	1	0	0	0	0	0	0	1	0	0	0	0	0
272256082163501 36S20E02 KME TW 3						14-				LAT=27 22 56 LONG=082 16 35					WELL		STATE=12 COUNTY=115 DIST.=12					
1972	1	0	1	0	0	0	0	0	1	1	0	0	0	0	0	0	1	0	0	0	0	0
272257082162801 36S20E02 28						232				LAT=27 22 57 LONG=082 16 28					WELL		STATE=12 COUNTY=115 DIST.=12					
1972	1	0	1	0	0	0	0	0	1	1	0	0	0	0	0	0	1	0	0	0	0	0
272257082171001 36S20E03 VERNA 21						242				LAT=27 22 57 LONG=082 17 10					WELL		STATE=12 COUNTY=115 DIST.=12					
1972	1	0	1	0	0	0	0	0	1	1	0	0	0	0	0	0	1	0	0	0	0	0
272257082172801 36S20E03 18						232				LAT=27 22 57 LONG=082 17 28					WELL		STATE=12 COUNTY=115 DIST.=12					
1972	1	0	1	0	0	0	0	0	1	1	0	0	0	0	0	0	1	0	0	0	0	0
272257082174401 36S20E03 VERNA 15						141				LAT=27 22 57 LONG=082 17 44					WELL		STATE=12 COUNTY=115 DIST.=12					
1972	1	0	1	0	0	0	0	0	1	1	0	0	0	0	0	0	1	0	0	0	0	0
272257082180201 36S20E02 12						131				LAT=27 22 57 LONG=082 18 02					WELL		STATE=12 COUNTY=115 DIST.=12					
1972	1	0	1	0	0	0	0	0	1	1	0	0	0	0	0	0	1	0	0	0	0	0
272257082181801 36S20E04 VERNA 9						232				LAT=27 22 57 LONG=082 18 18					WELL		STATE=12 COUNTY=115 DIST.=12					
1972	1	0	1	0	0	0	0	0	1	1	0	0	0	0	0	0	1	0	0	0	0	0
272257082183601 36S20E04 VERNA 6						142				LAT=27 22 57 LONG=082 18 36					WELL		STATE=12 COUNTY=115 DIST.=12					
1972	1	0	1	0	0	0	0	0	1	1	0	0	0	0	0	0	1	0	0	0	0	0
272257082185401 36S20E04 3						132				LAT=27 22 57 LONG=082 18 54					WELL		STATE=12 COUNTY=115 DIST.=12					
1972	2	0	2	0	0	0	0	0	2	2	0	0	0	0	0	0	2	0	0	0	0	0

WATER YEAR	NO. SAMPL	D.S.	HARD-NESS	MAJ-OR CAT-ICNS	SIL-ICA	ALU-MI-NUM	IRON	MAN-GA-NESE	MAJ_OR AN-IONS	FLU-O-RIDE	CAR-BON	NI_TRO-GEN	PHOS_PHO-ROUS	D.O.	BOD	COD	PH	PES-TI-CIDES	RAD_IC-CHEM-ICAL	BIO-LOG-IC	SEDMT SUS	SEDMT BED
272301081052700 10B KISSIMMEE R MEANDER SITE 1 NR CORNWELL LAT=27 23 01 LONG=081 05 27 STREAM STATE=12 COUNTY=093 DIST.=12																						
1972	4	1	1	1	2	0	0	0	2	1	1	2	2	4	1	0	3	0	0	1	0	0
272351081474301 GRIFFIN-ZOLFO SPRINGS LAT=27 23 51 LONG=081 47 43 WELL STATE=12 COUNTY=049 DIST.=12																						
1972	1	1	1	1	1	0	0	0	1	1	0	1	1	0	0	0	1	0	0	0	0	0
272543081085200 10B KISSIMMEE R MEANDER SITE 2 NR CORNWELL LAT=27 25 43 LONG=081 08 52 STREAM STATE=12 COUNTY=055 DIST.=12																						
1972	2	0	0	0	1	0	0	0	1	0	0	1	1	2	0	0	1	0	0	0	0	0
272854081514300 10D TROUBLESOME CR NR ZOLFO SPGS FLA LAT=27 28 54 LONG=081 51 43 STREAM STATE=12 COUNTY=049 DIST.=12																						
1970	1	1	1	1	1	0	0	0	1	1	0	1	0	1	0	0	1	0	0	0	0	0
272938082211700 10F MANATEE R AB DAM NR MYAKKA HEAD FLA LAT=27 29 38 LONG=082 21 17 STREAM STATE=12 COUNTY=081 DIST.=12																						
1973	1	0	0	0	1	0	0	0	0	0	0	0	0	0	0	0	0	0	0	0	0	0
273018082242000 10F MANATEE R AT HWY 41 BR AT BRADENTON FL LAT=27 30 18 LONG=082 34 20 ESTUARY STATE=12 COUNTY=081 DIST.=12																						
1971	1	0	0	0	0	0	0	1	1	0	1	1	1	1	1	0	1	0	0	1	0	0
273110082413400 10F TAMPA BAY RP-14.5 LAT=27 31 10 LONG=082 41 34 ESTUARY STATE=12 COUNTY=081 DIST.=12																						
1971	3	0	0	0	0	0	0	0	1	0	1	1	1	2	0	0	0	0	0	0	0	0
273126081214101 34S30E18 537 144 LAT=27 31 26 LONG=081 21 41 WELL STATE=12 COUNTY=055 DIST.=12																						
1972	2	0	0	1	0	0	0	0	1	0	0	0	0	0	0	0	0	0	0	0	0	0
1973	2	0	0	0	0	0	0	0	1	0	0	0	0	0	0	0	0	0	0	0	0	0
273153081124200 10B KISSIMMEE R MEANDER NR LORIDA FLA LAT=27 31 53 LONG=081 12 42 STREAM STATE=12 COUNTY=055 DIST.=12																						
1972	4	1	1	1	2	1	1	1	2	1	0	2	2	4	1	0	3	0	0	1	0	0
273210082431000 10F TAMPA BAY RP-13.5 LAT=27 32 10 LONG=082 43 10 ESTUARY STATE=12 COUNTY=081 DIST.=12																						
1971	3	0	0	0	0	0	0	0	1	0	1	1	1	2	0	0	0	0	0	0	0	0
273250082384800 10F TAMPA BAY Q-15 LAT=27 32 50 LONG=082 38 48 ESTUARY STATE=12 COUNTY=081 DIST.=12																						
1971	2	0	0	0	0	0	0	1	1	0	1	1	1	2	1	0	0	0	0	1	0	0

WATER YEAR	NO. SAMPL	D.S.	HARD-NESS	MAJ-OR CAT-ICNS	SIL-ICA	ALU-MI-NUM	IRCN	MAN-GA-NESE	MAJ_OR AN-IONS	FLU-O-RIDE	CAR-BON	NI_TRO-GEN	PHOS_PHO-ROUS	D.O.	BOD	COD	PH	PES-TI-CIDES	RAD_IC-CHEM-ICAL	BIC-LOG-IC	SEDMT SUS	SEDMT BED
273313082444500 10F TAMPA BAY RP-12.5										LAT=27 33 13 LONG=082 44 45					ESTUARY		STATE=12 COUNTY=081 DIST.=12					
1971	2	0	0	0	0	0	0	0	1	0	1	1	1	2	0	0	0	0	0	0	0	0
273416082375900 10F TAMPA BAY P-15										LAT=27 34 16 LONG=082 37 59					ESTUARY		STATE=12 COUNTY=081 DIST.=12					
1971	3	0	0	0	0	0	0	0	1	0	1	1	1	3	0	0	0	0	0	0	0	0
273419082404700 10F TAMPA BAY Q-13.5										LAT=27 34 19 LONG=082 40 47					ESTUARY		STATE=12 COUNTY=081 DIST.=12					
1971	2	0	0	0	0	0	0	1	1	0	1	1	1	2	1	0	0	0	0	0	0	0
273419082461500 10F TAMPA BAY RP-11.5										LAT=27 34 19 LONG=082 46 15					ESTUARY		STATE=12 COUNTY=057 DIST.=12					
1971	3	0	0	0	0	0	0	0	1	0	1	1	1	3	0	0	0	0	0	0	0	0
273430081094200 10B KISSIMMEE R SITE 3 NR YEEHAW JUNC FLA										LAT=27 34 30 LONG=081 09 42					STREAM		STATE=12 COUNTY=055 DIST.=12					
1972	2	0	0	0	1	0	0	0	0	0	0	1	1	2	0	0	1	0	0	0	0	0
273431080221001 33S40E30 IR245 414										LAT=27 34 31 LONG=080 22 10					WELL		STATE=12 COUNTY=061 DIST.=12					
1972	2	0	0	1	0	0	0	0	1	0	0	0	0	0	0	0	0	0	0	0	0	0
1973	2	0	0	0	0	0	0	0	1	0	0	0	0	0	0	0	0	0	0	0	0	0
273515081461600 10D L CHARLIE CR AT RT 664B NR WAUCHULA FL										LAT=27 35 15 LONG=081 46 16					STREAM		STATE=12 COUNTY=049 DIST.=12					
1970	2	2	2	2	2	0	0	0	2	2	0	2	0	0	0	0	2	0	0	0	0	0
273515082393200 10F TAMPA BAY P-14										LAT=27 35 15 LONG=082 39 32					ESTUARY		STATE=12 COUNTY=081 DIST.=12					
1971	3	0	0	0	0	0	0	0	1	0	1	1	1	3	0	0	0	0	0	0	0	0
273519082430300 10F TAMPA BAY QP-12.5										LAT=27 35 19 LONG=082 43 03					ESTUARY		STATE=12 COUNTY=057 DIST.=12					
1971	3	0	0	0	0	0	0	0	1	0	1	1	1	3	0	0	0	0	0	0	0	0
273614082410900 10F TAMPA BAY P-16										LAT=27 06 14 LONG=082 41 09					ESTUARY		STATE=12 COUNTY=057 DIST.=12					
1971	3	0	0	0	0	0	0	0	1	0	1	1	1	3	0	0	0	0	0	0	0	0
273625082361800 10F TAMPA BAY NP-15										LAT=27 36 25 LONG=082 36 18					ESTUARY		STATE=12 COUNTY=081 DIST.=12					
1971	3	0	0	0	0	0	0	0	1	0	1	1	1	3	0	0	0	0	0	0	0	0

WATER YEAR	NO. SAMPL	D.S.	HARD-NESS	MAJ-OR CAT-IONS	SIL-ICA	ALU-MI-NUM	IRON	MAN-GA-NESE	MAJ_OR AN-IONS	FLU-O-RIDE	CAR-BON	NI_TRO-GEN	PHOS_PHO-ROUS	D.O.	BOD	COD	PH	PES-TI-CIDES	RAD_IC-CHEM-ICAL	BIO-LOG-IC	SEDMT SUS	SEDMT BED
273628C81C82800 10B KISSIMMEE R MEANDER SITE 1 NR YEEHAW J LAT=27 36 28 LONG=081 08 28 STREAM STATE=12 COUNTY=055 DIST.=12																						
1972	4	1	1	1	2	0	0	0	3	1	0	2	2	4	1	0	3	0	0	1	0	0
273633C82332800 10F TAMPA BAY BISHOP HARBOR LAT=27 36 33 LONG=082 33 28 ESTUARY STATE=12 COUNTY=081 DIST.=12																						
1971	2	0	0	0	0	0	0	1	1	0	1	1	1	2	1	0	0	0	0	0	0	0
273636C82345600 10F TAMPA BAY N-15.5 LAT=27 36 36 LONG=082 34 56 ESTUARY STATE=12 COUNTY=081 DIST.=12																						
1971	3	0	C	C	0	0	0	0	1	0	1	1	1	3	0	0	0	C	C	0	0	0
273707082393100 10F TAMPA BAY CHANNEL STA 9 LAT=27 37 07 LONG=082 39 31 ESTUARY STATE=12 COUNTY=057 DIST.=12																						
1971	3	0	C	0	0	0	0	0	2	0	0	2	2	3	0	0	3	C	C	0	C	C
273723082375700 10F TAMPA BAY NP-14 LAT=27 37 23 LONG=082 37 57 ESTUARY STATE=12 COUNTY=057 DIST.=12																						
1971	3	0	C	0	0	0	C	0	1	0	1	1	1	3	0	0	0	C	C	0	C	C
273724082322300 10F S DITCH BORDEN CO NR PALMETTO FLA LAT=27 37 24 LONG=082 32 23 STREAM STATE=12 COUNTY=081 DIST.=12																						
1970	1	1	1	1	1	C	0	1	1	1	0	1	0	0	0	0	1	0	0	0	C	C
1973	1	1	0	0	1	0	0	0	1	1	1	1	1	0	0	1	0	0	0	0	0	C
273727C82412400 10J TAMPA BAY OP-12.5 LAT=27 37 27 LCNG=082 41 24 ESTUARY STATE=12 CCUNTY=103 DIST.=12																						
1971	3	0	0	0	0	0	0	0	1	0	1	1	1	2	0	0	0	0	0	0	0	0
273820082360000 10F TAMPA BAY MP-14.5 LAT=27 38 20 LCNG=082 36 00 ESTUARY STATE=12 COUNTY=057 DIST.=12																						
1971	3	0	C	0	0	0	0	0	1	0	1	1	1	3	0	0	0	C	0	0	C	C
273824082392800 10J TAMPA BAY NP-13 LAT=27 38 24 LONG=082 39 28 ESTUARY STATE=12 CCUNTY=057 DIST.=12																						
1971	3	0	C	0	0	0	0	0	0	0	1	1	1	3	0	0	0	0	C	0	0	C
273829C82401100 10J TAMPA BAY SUNSHINE SKYWAY LAT=27 38 29 LONG=082 40 11 ESTUARY STATE=12 COUNTY= DIST.=12																						
1971	29	0	0	0	0	0	0	2	3	0	14	19	21	17	4	0	19	0	0	0	0	0
27383CC80402300 ST JOHNS DRAINAGE DIST OLT NR VERO BEACH F LAT=27 38 30 LONG=080 40 23 STREAM STATE=12 CCUNTY=061 DIST.=12																						
1972	6	0	0	0	3	0	0	0	1	0	2	3	3	6	1	0	1	0	C	0	C	C

WATER YEAR	NO. SAMPL	D.S.	HARD-NESS	MAJ-OR CAT-IONS	SIL-ICA	ALU-MI-NUM	IRON	MAN-GA-NESE	MAJ_OR AN-IONS	FLU-O-RIDE	CAR-BON	NI_TRO-GEN	PHOS_PHO-ROUS	D.O.	BOD	COD	PH	PES-TI-CIDES	RAD_IC-CHEM-ICAL	BIO-LOG-IC	SEDMT SUS	SEDMT BED
273830080432300 09E PASTURE DRAINAGE CANAL NR YEEHAW JCT F LAT=27 38 30 LONG=080 43 23 STREAM STATE=12 COUNTY=061 DIST.=12																						
1972	2	1	1	1	1	1	1	1	1	1	1	1	1	0	1	0	1	0	0	0	0	0
273832082343800 10F TAMPA BAY M-15 LAT=27 38 32 LONG=082 34 38 ESTUARY STATE=12 COUNTY=057 DIST.=12																						
1971	3	0	0	0	0	0	0	0	1	0	1	1	1	3	0	0	0	0	0	0	0	0
273833080461901 32S35E25 IR205 434 LAT=27 38 33 LONG=080 46 19 WELL STATE=12 COUNTY=061 DIST.=12																						
1972	2	0	0	1	0	0	0	0	1	0	0	0	0	0	0	0	0	0	0	0	0	0
273843082324401 32S18E31 738 232 141 15 LAT=27 38 43 LONG=082 32 44 WELL STATE=12 COUNTY=057 DIST.=12																						
1973	2	0	1	0	0	0	0	0	1	0	0	0	0	0	0	0	0	0	0	0	0	0
273844081480500 10D PEACE RIVER NR BOWLING GREEN FLA LAT=27 38 44 LONG=081 48 05 STREAM STATE=12 COUNTY=049 DIST.=12																						
1970	1	1	1	1	1	0	0	0	1	1	0	1	0	0	0	0	1	0	0	0	0	0
273848082322801 32S18E31 738 232 213 14 LAT=27 38 48 LONG=082 32 28 WELL STATE=12 COUNTY=057 DIST.=12																						
1973	2	0	1	0	0	0	0	0	1	0	0	0	0	0	0	0	0	0	0	0	0	0
273902082472000 10J TAMPA BAY PP-9.5 LAT=27 39 02 LONG=082 47 20 ESTUARY STATE=12 COUNTY=103 DIST.=12																						
1971	3	0	0	0	0	0	0	0	1	0	1	1	1	3	0	0	0	0	0	0	0	0
273915082191201 32S20E32 739 219 441 LAT=27 39 15 LONG=082 19 12 WELL STATE=12 COUNTY=057 DIST.=12																						
1973	2	0	1	0	0	0	0	0	1	0	0	0	0	0	0	0	0	0	0	0	0	0
273926082304501 32S18E33 739 230 321 5 LAT=27 39 26 LONG=082 30 45 WELL STATE=12 COUNTY=057 DIST.=12																						
1973	2	0	1	0	0	0	0	0	1	0	0	0	0	0	0	0	0	0	0	0	0	0
273940080475001 32S35E26 IR 25A 414 LAT=27 39 40 LONG=080 47 50 WELL STATE=12 COUNTY=061 DIST.=12																						
1972	2	1	1	1	1	0	0	0	1	1	0	1	0	0	0	0	1	0	0	0	0	0
273953082355500 10F TAMPA BAY CHANNEL STA 10 LAT=27 39 53 LONG=082 35 55 ESTUARY STATE=12 COUNTY=057 DIST.=12																						
1971	3	0	0	0	0	0	0	0	1	0	0	1	1	3	0	0	3	0	0	0	0	0
273958082332800 10F TAMPA BAY L-15 LAT=27 39 58 LONG=082 33 28 ESTUARY STATE=12 COUNTY=057 DIST.=12																						
1971	2	0	0	0	0	0	0	1	0	0	1	1	1	2	0	0	0	0	0	0	0	0

WATER YEAR	NO. SAMPL	D.S.	HARD-NESS	MAJ-OR CAT-IONS	SIL-ICA	ALU-MI-NUM	IRON	MAN-GA-NESE	MAJ_OR AN-IONS	FLU-O-RIDE	CAR-BON	NI_TRO-GEN	PHOS_PHO-ROUS	D.O.	BOD	COD	PH	PES-TI-CIDES	RAC_IC-CHEM-ICAL	BIC-LOG-IC	SEDMT SUS	SEDMT BED
274001082295401 32S19E27 740 229 333 4										LAT=27 40 01 LONG=082 29 54					WELL		STATE=12 COUNTY=057 DIST.=12					
1973	2	0	1	0	0	0	0	0	1	0	0	0	0	0	0	0	0	0	0	0	0	0
274011082295201 32S19E27 740 229 332 5										LAT=27 40 11 LONG=082 29 52					WELL		STATE=12 COUNTY=057 DIST.=12					
1973	2	0	1	0	0	0	0	0	1	0	0	0	0	0	0	0	0	0	0	0	0	0
274017082272101 32S18E25 740 227 414 3										LAT=27 40 17 LONG=082 27 21					WELL		STATE=12 COUNTY=057 DIST.=12					
1973	2	0	1	0	0	0	0	0	1	0	0	0	0	0	0	0	0	0	0	0	0	0
274020082390900 10J TAMPA BAY MP-12.5										LAT=27 40 20 LONG=082 39 09					ESTUARY		STATE=12 COUNTY=103 DIST.=12					
1971	3	0	0	0	0	0	0	0	1	0	1	1	1	3	0	0	0	0	0	0	0	0
274022082423900 10J TAMPA BAY NP-11										LAT=27 40 22 LONG=082 42 39					ESTUARY		STATE=12 COUNTY=103 DIST.=12					
1971	2	0	0	0	0	0	0	0	1	0	1	1	1	2	0	0	0	0	0	0	0	0
274030082285201 32S18E26 740 228 134										LAT=27 40 30 LONG=082 28 52					WELL		STATE=12 COUNTY=057 DIST.=12					
1973	2	0	1	0	0	0	0	0	1	0	0	0	0	0	0	0	0	0	0	0	0	0
274053082283901 32S18E23 740 228 121										LAT=27 40 53 LONG=082 28 39					WELL		STATE=12 COUNTY=057 DIST.=12					
1973	2	0	1	0	0	0	0	0	1	0	0	0	0	0	0	0	0	0	0	0	0	0
274058081074001 740-107-1 OS-169										LAT=27 40 58 LONG=081 07 40					WELL		STATE=12 COUNTY=097 DIST.=12					
1972	1	1	1	1	1	0	1	0	1	1	0	1	0	0	0	0	1	0	0	0	0	0
274107082303701 32S18E21 741 230 344 5										LAT=27 41 07 LONG=082 30 37					WELL		STATE=12 COUNTY=057 DIST.=12					
1973	2	0	1	0	0	0	0	0	1	0	0	0	0	0	0	0	0	0	0	0	0	0
274111082311501 32S18E20 741 231 432										LAT=27 41 11 LONG=082 31 15					WELL		STATE=12 COUNTY=057 DIST.=12					
1973	2	0	1	0	0	0	0	0	1	0	0	0	0	0	0	0	0	0	0	0	0	0
274114082303701 32S18E21 741 230 342 6										LAT=27 41 14 LONG=082 30 37					WELL		STATE=12 COUNTY=057 DIST.=12					
1973	2	0	1	0	0	0	0	0	1	0	0	0	0	0	0	0	0	0	0	0	0	0
274117082404400 10J TAMPA BAY MP-11.5										LAT=27 41 17 LONG=082 40 44					ESTUARY		STATE=12 COUNTY=103 DIST.=12					
1971	3	0	0	0	0	0	0	0	1	0	1	1	1	3	0	0	0	0	0	0	0	0

WATER YEAR	NO. SAMPL	C.S.	HARD-NESS	MAJ-OR CAT-IONS	SIL-ICA	ALU-MI-NUM	IRON	MAN-GA-NESE	MAJ_OR AN-IONS	FLU-O-RIDE	CAR-BON	NI_TRO-GEN	PHOS_PHO-ROUS	D.O.	BOD	COD	PH	PES-TI-CIDES	RAD_IO-CHEM-ICAL	BIO-LOG-IC	SUS	SEDMT BED
274118C82294301 32S18E22 741 229 323 6										LAT=27 41 18 LONG=082 29 43					WELL		STATE=12 COUNTY=057 DIST.=12					
1973	2	0	1	0	0	0	0	0	1	0	0	0	0	0	0	0	0	0	0	0	0	0
274123C82282401 32S18E23 741 228 411 3										LAT=27 41 23 LONG=082 28 24					WELL		STATE=12 COUNTY=057 DIST.=12					
1973	2	0	1	0	0	0	0	0	1	0	0	0	0	0	0	0	0	0	0	0	0	0
274126C82302101 32S18E16 741 230 412 14										LAT=27 41 26 LONG=082 30 21					WELL		STATE=12 COUNTY=057 DIST.=12					
1973	2	0	1	0	0	0	0	0	1	0	0	0	0	0	0	0	0	0	0	0	0	0
274128C82295201 32S18E15 741 229 312 13										LAT=27 41 28 LONG=082 29 52					WELL		STATE=12 COUNTY=057 DIST.=12					
1973	2	0	1	0	0	0	0	0	1	0	0	0	0	0	0	0	0	0	0	0	0	0
274145C82380300 10J TAMPA BAY LP-12.5										LAT=27 41 45 LONG=082 38 03					ESTUARY		STATE=12 COUNTY=103 DIST.=12					
1972	3	0	0	0	0	0	0	0	1	0	1	1	1	3	0	0	0	0	0	0	0	0
274153C82241301 32S19E16 741 224 221A										LAT=27 41 53 LONG=082 24 13					WELL		STATE=12 COUNTY=057 DIST.=12					
1972	2	0	1	0	0	0	0	0	1	0	0	0	0	0	0	0	0	0	0	0	0	0
274153C82292301 32S18E15 741 229 212 24										LAT=27 41 53 LONG=082 29 23					WELL		STATE=12 COUNTY=057 DIST.=12					
1972	2	0	1	0	0	0	0	0	1	0	0	0	0	0	0	0	0	0	0	0	0	0
274156C81062401 741-106-1 EL MAXIMO CP										LAT=27 41 56 LONG=081 06 24					WELL		STATE=12 COUNTY=097 DIST.=12					
1972	2	1	1	1	1	0	1	0	1	1	0	1	0	0	0	0	1	0	0	0	0	0
274159080443800 09E BLUE CYPRESS LK SITE 5 NR FELSMERE FL										LAT=27 41 59 LONG=080 44 38					LAKE/RESERVOIR		STATE=12 COUNTY=061 DIST.=12					
1971	2	0	0	0	1	0	0	0	0	0	0	1	1	2	0	0	0	0	0	0	0	0
274201C82203501 32S20E07 SUN CITY # 4										LAT=27 42 01 LONG=082 20 35					WELL		STATE=12 COUNTY=057 DIST.=12					
1973	2	0	1	0	0	0	0	0	1	0	0	0	0	0	0	0	0	0	0	0	0	0
274214C82265800 10F LITTLE MANATEE R AT US 41 BR NR RUSKIN										LAT=27 42 14 LONG=082 26 58					ESTUARY		STATE=12 COUNTY=057 DIST.=12					
1971	1	0	0	0	0	0	0	1	1	0	1	1	1	0	1	0	1	0	0	1	0	0
274215C82143501 32S21E18 742 214 414										LAT=27 42 15 LONG=082 14 35					WELL		STATE=12 COUNTY=057 DIST.=12					
1973	2	0	1	0	0	0	0	0	1	0	0	0	0	0	0	0	0	0	0	0	0	0

WATER YEAR	NO. SAMPL	D.S.	HARD-NESS	MAJ-OR CAT-IONS	SIL-ICA	ALU-MI-NUM	IRON	MAN-GA-NESE	MAJ-OR AN-IONS	FLU-O-RIDE	CAR-BON	NI-TRO-GEN	PHOS-PHO-ROUS	D.O.	BOD	COD	PH	PES-TI-CIDES	RAD-IO-CHEM-ICAL	BIO-LOG-IC	SEDMT SUS	SEDMT BED
274219082422100 10J TAMPA BAY MP-10.5										LAT=27 42 19 LONG=082 42 21					ESTUARY		STATE=12 COUNTY=103 DIST.=12					
1971	2	0	0	0	0	0	0	0	1	0	1	1	1	2	0	0	0	0	0	0	0	0
274220082215901 32S19E12 742 221 313										LAT=27 42 20 LONG=082 21 59					WELL		STATE=12 COUNTY=057 DIST.=12					
1973	2	0	1	0	0	0	0	0	1	0	0	0	0	0	0	0	0	0	0	0	0	0
274220082315900 10F TAMPA BAY JP-15										LAT=27 42 20 LONG=082 31 59					ESTUARY		STATE=12 COUNTY=057 DIST.=12					
1971	3	0	0	0	0	0	0	0	1	0	1	1	1	3	0	0	0	0	0	0	0	0
274221082282401 32S18E11 742 228 413 9										LAT=27 42 21 LONG=082 28 24					WELL		STATE=12 COUNTY=057 DIST.=12					
1973	2	0	1	0	0	0	0	0	1	0	0	0	0	0	0	0	0	0	0	0	0	0
274230082190701 32S20E09 742 219 244										LAT=27 42 30 LONG=082 19 07					WELL		STATE=12 COUNTY=057 DIST.=12					
1973	2	0	1	0	0	0	0	0	1	0	0	0	0	0	0	0	0	0	0	0	0	0
274232081091700 10B KISSIMMEE RIVER SITE 2 NR YEEHAW JNCT										LAT=27 42 32 LONG=081 09 17					STREAM		STATE=12 COUNTY=105 DIST.=12					
1972	2	0	0	0	1	0	0	0	0	0	0	1	1	2	0	0	1	0	0	0	0	0
274235082324900 10J TAMPA BAY BOAT 1										LAT=27 42 35 LONG=082 32 49					ESTUARY		STATE=12 COUNTY=057 DIST.=12					
1971	24	0	0	0	0	0	0	2	3	0	19	19	19	15	3	0	14	0	0	0	0	0
274241082252001 32S19E08 742 225 232 21										LAT=27 42 41 LONG=082 25 20					WELL		STATE=12 COUNTY=057 DIST.=12					
1972	2	0	1	0	0	0	0	0	1	0	0	0	0	0	0	0	0	0	0	0	0	0
274245082231001 32S19E10 742 223 223 1										LAT=27 42 45 LONG=082 23 10					WELL		STATE=12 COUNTY=057 DIST.=12					
1972	2	0	1	0	0	0	0	0	1	0	0	0	0	0	0	0	0	0	0	0	0	0
274245082253201 32S19E08 742 225 124										LAT=27 42 45 LONG=082 25 32					WELL		STATE=12 COUNTY=057 DIST.=12					
1972	2	0	1	0	0	0	0	0	1	0	0	0	0	0	0	0	0	0	0	0	0	0
274246082323000 10F TAMPA BAY CHANNEL STA 11										LAT=27 42 46 LONG=082 32 30					ESTUARY		STATE=12 COUNTY=057 DIST.=12					
1971	3	0	0	0	0	0	0	0	3	0	0	0	0	3	0	0	3	0	0	0	0	0
274252082231701 32S19E10 RUSKIN # 9										LAT=27 42 52 LONG=082 23 17					WELL		STATE=12 COUNTY=057 DIST.=12					
1973	2	0	1	0	0	0	0	0	1	0	0	0	0	0	0	0	0	0	0	0	0	0

WATER YEAR	NO. SAMPL	D.S.	HARD-NESS	MAJ-OR CAT-IONS	SIL-ICA	ALU-MI-NUM	IRON	MAN-GA-NESE	MAJ-OR AN-IONS	FLU-O-RIDE	CAR-BON	NI-TRO-GEN	PHOS-PHO-ROUS	D.O.	BOD	COD	PH	PES-TI-CIDES	RAD-IO-CHEM-ICAL	BIO-LOG-IC	SEDMT SUS	SEDMT BED
274302C82280801 32S18E11 743 228 444 4										LAT=27 43 02 LONG=082 28 08					WELL		STATE=12 COUNTY=057 DIST.=12					
1972	2	0	1	0	0	0	0	0	1	0	0	0	0	0	0	0	0	0	0	0	0	0
274303C82280901 32S18E02 743 228 423 3										LAT=27 43 03 LONG=082 28 09					WELL		STATE=12 COUNTY=057 DIST.=12					
1972	2	0	1	0	0	0	0	0	1	0	0	0	0	0	0	0	0	0	0	0	0	0
274309C82203301 32S20E07 SUN CITY #3										LAT=27 43 09 LONG=082 20 33					WELL		STATE=12 COUNTY=057 DIST.=12					
1973	2	0	1	0	0	0	0	0	1	0	0	0	0	0	0	0	0	0	0	0	0	0
274312C82365700 10J TAMPA BAY KP-12.5										LAT=27 43 12 LONG=082 36 57					ESTUARY		STATE=12 COUNTY=103 DIST.=12					
1971	2	0	0	0	0	0	0	0	1	0	1	1	1	2	0	0	0	0	0	0	0	0
274315C82274401 32S18E01 743 227 321 5										LAT=27 43 15 LONG=082 27 44					WELL		STATE=12 COUNTY=057 DIST.=12					
1972	2	0	1	0	0	0	0	0	1	0	0	0	0	0	0	0	0	0	0	0	0	0
274317082203001 32S20E06 SUN #2										LAT=27 43 17 LONG=082 20 30					WELL		STATE=12 COUNTY=057 DIST.=12					
1973	2	0	1	0	0	0	0	0	1	0	0	0	0	0	0	0	0	0	0	0	0	0
274318082202701 32S20E06 SUN CITY #1										LAT=27 43 18 LONG=082 20 27					WELL		STATE=12 COUNTY=057 DIST.=12					
1973	2	0	1	0	0	0	0	0	1	0	0	0	0	0	0	0	0	0	0	0	0	0
274320C82262301 32S19E06 743 226 414 2										LAT=27 43 20 LONG=082 26 23					WELL		STATE=12 COUNTY=057 DIST.=12					
1972	2	0	1	0	0	0	0	0	1	0	0	0	0	0	0	0	0	0	0	0	0	0
1973	2	0	1	0	0	0	0	0	1	0	0	0	0	0	0	0	0	0	0	0	0	0
274320C82274401 32S18E01 743 227 323 6										LAT=27 43 20 LONG=082 27 44					WELL		STATE=12 COUNTY=057 DIST.=12					
1972	2	0	1	0	0	0	0	0	1	0	0	0	0	0	0	0	0	0	0	0	0	0
274321082230801 32S19E02 743 223 424										LAT=27 43 21 LONG=082 23 08					WELL		STATE=12 COUNTY=057 DIST.=12					
1972	2	0	1	0	0	0	0	0	1	0	0	0	0	0	0	0	0	0	0	0	0	0
274322082202601 32S20E06 SUN CITY #5										LAT=27 43 22 LONG=082 20 26					WELL		STATE=12 COUNTY=057 DIST.=12					
1973	2	0	1	0	0	0	0	0	1	0	0	0	0	0	0	0	0	0	0	0	0	0

WATER YEAR	NO. SAMPL	D.S.	HARD-NESS	MAJ-OR CAT-IONS	SIL-ICA	ALU-MI-NUM	IRON	MAN-GA-NESE	MAJ_OR AN-IONS	FLU-O-RIDE	CAR-BON	NI_TRO-GEN	PHOS_PHO-ROUS	D.O.	BOD	COD	PH	PES-TI-CIDES	RAD_IO-CHEM-ICAL	BIO-LOG-IC	SUS	SEDMT BED
274329082323000 10J TAMPA BAY JP-14										LAT=27 43 29 LONG=082 32 30					ESTUARY		STATE=12 COUNTY=057 DIST.=12					
1971	3	0	0	0	0	0	0	0	1	0	1	1	1	3	0	0	0	0	0	0	0	0
274339082304000 10' TAMPA BAY IP-15.5										LAT=27 43 39 LONG=082 30 40					ESTUARY		STATE=12 COUNTY=057 DIST.=12					
1971	1	0	0	0	0	0	0	0	1	0	0	1	1	0	0	0	0	0	0	0	0	0
274340080453500 09E BLUE CYPRESS LK SITE 1 NR FELLSMERE FL										LAT=27 43 40 LONG=080 45 35					LAKE/RESERVOIR		STATE=12 COUNTY=061 DIST.=12					
1971	9	1	1	1	4	0	1	1	3	1	2	4	4	8	2	0	3	0	0	0	0	0
1972	13	3	3	5	7	3	6	5	7	3	7	7	7	11	7	0	12	0	0	0	0	0
1973	2	0	0	0	1	0	0	0	0	0	1	1	1	2	1	0	2	0	0	0	0	0
274341082265901 32S19E06 743 226 131 12										LAT=27 43 41 LONG=082 26 59					WELL		STATE=12 COUNTY=057 DIST.=12					
1972	2	0	1	0	0	0	0	0	1	0	0	0	0	0	0	0	0	0	0	0	0	0
274342081100300 10B KISSIMMEE R MEANDER SITE 2 NR YEEHAW J										LAT=27 43 42 LONG=081 10 03					STREAM		STATE=12 COUNTY=103 DIST.=12					
1972	2	0	0	0	1	0	0	0	1	0	0	1	1	2	0	0	1	0	0	0	0	0
274347082283201 32S18E02 743 228 124										LAT=27 43 47 LONG=082 28 32					WELL		STATE=12 COUNTY=057 DIST.=12					
1972	2	0	1	0	0	0	0	0	1	0	0	0	0	0	0	0	0	0	0	0	0	0
274349082261501 32S19E06 743 226 214A										LAT=27 43 49 LONG=082 26 15					WELL		STATE=12 COUNTY=057 DIST.=12					
1972	2	0	1	0	0	0	0	0	1	0	0	0	0	0	0	0	0	0	0	0	0	0
274349082262101 32S19E06 743 226 214										LAT=27 43 49 LONG=082 26 21					WELL		STATE=12 COUNTY=057 DIST.=12					
1972	2	0	1	0	0	0	0	0	1	0	0	0	0	0	0	0	0	0	0	0	0	0
274350080462000 09E BLUE CYPRESS LK SITE 2 NR FELLSMERE FL										LAT=27 43 50 LONG=080 46 20					LAKE/RESERVOIR		STATE=12 COUNTY=061 DIST.=12					
1971	5	1	1	1	3	0	1	1	2	1	2	3	3	4	3	0	3	0	0	0	0	0
1972	14	2	2	4	7	3	5	4	7	2	7	7	7	12	7	0	12	0	0	0	0	0
274352082225901 32S19E02 743 222 411										LAT=27 43 52 LONG=082 22 59					WELL		STATE=12 COUNTY=057 DIST.=12					
1972	2	0	1	0	0	0	0	0	1	0	0	0	0	0	0	0	0	0	0	0	0	0
274352082261701 32S19E06 743 226 214B										LAT=27 43 52 LONG=082 26 17					WELL		STATE=12 COUNTY=057 DIST.=12					
1972	2	0	1	0	0	0	0	0	1	0	0	0	0	0	0	0	0	0	0	0	0	0

WATER YEAR	NO. SAMPL	D.S.	HARD-NESS	MAJ-OR CAT-IONS	SIL-ICA	ALU-MI-NUM	IRON	MAN-GA-NESE	MAJ_ OR AN-IONS	FLU-O-RIDE	CAR-BON	NI_ TRO-GEN	PHOS_ PHO-ROUS	D.O.	BOD	COD	PH	PES-TI-CIDES	RAD_ IC-CHEM-ICAL	BIO-LOG-IC	SEDMT SUS	SEDMT BED
274400082313300 10F TAMPA BAY IP-14.5										LAT=27 44 00 LONG=082 31 33					ESTUARY		STATE=12 COUNTY=057 DIST.=12					
1971	3	0	0	0	0	0	0	0	1	0	1	1	1	3	0	0	0	0	0	0	0	0
274406082190601 31S20E32 744 219 344										LAT=27 44 06 LONG=082 19 06					WELL		STATE=12 COUNTY=057 DIST.=12					
1972	2	0	1	0	0	0	0	0	1	0	0	0	0	0	0	0	0	0	0	0	0	0
274406082240701 31S19E33 744 224 444 1										LAT=27 44 06 LONG=082 24 07					WELL		STATE=12 COUNTY=057 DIST.=12					
1972	2	0	1	0	0	0	0	0	1	0	0	0	0	0	0	0	0	0	0	0	0	0
274406082264901 32S19E06 744 226 334 3										LAT=27 44 06 LONG=082 26 49					WELL		STATE=12 COUNTY=057 DIST.=12					
1972	2	0	1	0	0	0	0	0	1	0	0	0	0	0	0	0	0	0	0	0	0	0
274407082250501 31S19E33 744 225 444 1										LAT=27 44 07 LONG=082 25 05					WELL		STATE=12 COUNTY=057 DIST.=12					
1972	2	0	1	0	0	0	0	0	1	0	0	0	0	0	0	0	0	0	0	0	0	0
274407082260901 31S19E31 744 226 443 4										LAT=27 44 07 LONG=082 26 09					WELL		STATE=12 COUNTY=057 DIST.=12					
1972	2	0	1	0	0	0	0	0	1	0	0	0	0	0	0	0	0	0	0	0	0	0
274414082264901 31S19E31 744 226 332 9										LAT=27 44 14 LONG=082 26 49					WELL		STATE=12 COUNTY=057 DIST.=12					
1972	2	0	1	0	0	0	0	0	1	0	0	0	0	0	0	0	0	0	0	0	0	0
274420082261001 31S19E31 744 226 423 10										LAT=27 44 20 LONG=082 26 10					WELL		STATE=12 COUNTY=057 DIST.=12					
1972	2	0	1	0	0	0	0	0	1	0	0	0	0	0	0	0	0	0	0	0	0	0
274443C82290100 10F TAMPA BAY HP-15.5										LAT=27 44 43 LONG=082 29 01					ESTUARY		STATE=12 COUNTY=057 DIST.=12					
1971	1	0	0	0	0	0	0	0	1	0	0	1	1	1	0	0	0	0	0	1	0	0
274452C8C275501 31S39E31 IR147 221										LAT=27 44 52 LONG=080 27 55					WELL		STATE=12 COUNTY=061 DIST.=12					
1972	2	0	0	1	0	0	0	0	1	0	0	0	0	0	0	0	0	0	0	0	0	0
1973	2	0	0	0	0	0	0	0	1	0	0	0	0	0	0	0	0	0	0	0	0	0
274455C82253601 31S19E32 744 225 122 38										LAT=27 44 55 LONG=082 25 36					WELL		STATE=12 COUNTY=057 DIST.=12					
1972	2	0	1	0	0	0	0	0	1	0	0	0	0	0	0	0	0	0	0	0	0	0

WATER YEAR	NO. SAMPL	D.S.	HARD-NESS	MAJ-OR CAT-IONS	SIL-ICA	ALU-MI-NUM	IRON	MAN-GA-NESE	MAJ_OR AN-IONS	FLU-O-RIDE	CAR-BON	NI_TRO-GEN	PHOS_PHO-ROUS	D.O.	BOD	COD	PH	PES-TI-CIDES	RAD_IC-CHEM-ICAL	BIC-LOG-IC	SEDMT SUS	SEDMT BED
274457082330600 10J TAMPA BAY IP-13.5										LAT=27 44 57 LONG=082 33 06					ESTUARY		STATE=12 COUNTY=057 DIST.=12				
1971	3	0	0	0	0	0	0	0	1	0	1	1	1	3	0	0	0	0	0	1	0	0
274458082261001 31S19E30 744 226 221 31										LAT=27 44 58 LONG=082 26 10					WELL		STATE=12 COUNTY=057 DIST.=12				
1973	2	0	1	0	0	0	0	0	1	0	0	0	0	0	0	0	0	0	0	0	0	0
274502082254101 31S19E29 745 225 343 3										LAT=27 45 02 LONG=082 25 41					WELL		STATE=12 COUNTY=057 DIST.=12				
1972	2	0	1	0	0	0	0	0	1	0	0	0	0	0	0	0	0	0	0	0	0	0
274505080444000 09E BLUE CYPRESS LAKE SITE 4 NR FELLSMERE										LAT=27 45 05 LONG=080 44 40					LAKE/RESERVOIR		STATE=12 COUNTY=061 DIST.=12				
1971	4	0	0	0	2	0	0	0	0	0	0	2	2	4	0	0	0	0	0	0	0	0
1972	11	0	0	0	5	0	0	0	1	0	4	5	5	10	1	0	2	0	0	0	0	0
274508082363600 10J TAMPA BAY JP-12										LAT=27 45 08 LONG=082 36 36					ESTUARY		STATE=12 COUNTY=103 DIST.=12				
1971	3	0	0	0	0	0	0	0	1	0	1	1	1	3	0	0	0	0	0	0	0	0
274516082254701 31S19E29 745 225 314 7										LAT=27 45 16 LONG=082 25 47					WELL		STATE=12 COUNTY=057 DIST.=12				
1972	2	0	1	0	0	0	0	0	1	0	0	0	0	0	0	0	0	0	0	0	0	0
274520080443000 09E ZIG ZAG CANAL NR FELLSMERE FLA										LAT=27 45 20 LONG=080 44 30					STREAM		STATE=12 COUNTY=061 DIST.=12				
1971	5	0	0	0	3	0	0	0	0	0	0	3	3	5	0	0	0	0	0	0	0	0
1972	12	0	0	0	6	0	0	0	2	0	3	6	6	12	2	0	4	0	0	0	0	0
274524082171101 31S20E27 745 217 421										LAT=27 45 24 LONG=082 17 11					WELL		STATE=12 COUNTY=057 DIST.=12				
1972	2	0	1	0	0	0	0	0	1	0	0	0	0	0	0	0	0	0	0	0	0	0
274530082303300 10F TAMPA BAY H-14										LAT=27 45 30 LONG=082 30 33					ESTUARY		STATE=12 COUNTY=057 DIST.=12				
1971	2	0	0	0	0	0	0	1	1	0	1	1	1	2	1	0	0	0	0	1	0	0
274540082301700 10F TAMPA BAY H'-14.5										LAT=27 45 40 LONG=082 30 17					ESTUARY		STATE=12 COUNTY=057 DIST.=12				
1971	3	0	0	0	0	0	0	0	1	0	1	1	1	3	0	0	0	0	0	0	0	0
274541082200802 31S20E30 745 220 241A										LAT=27 45 41 LONG=082 20 08					WELL		STATE=12 COUNTY=057 DIST.=12				
1972	2	0	0	0	0	0	0	0	1	0	0	0	0	0	0	0	0	0	0	0	0	0

WATER YEAR	NC. SAMPL	D.S.	HARD-NESS	MAJ-OR CAT-ICNS	SIL-ICA	ALU-MI-NUM	IRCN	MAN-GA-NESE	MAJ_OR AN-IONS	FLU-O-RIDE	CAR-BON	NI_TRO-GEN	PHOS_PHO-ROUS	D.O.	BOD	COD	PH	PES-TI-CIDES	RAD_IO-CHEM-ICAL	BIO-LOG-IC	SEDMT SUS	SEDMT BED
274543082234001 31S19E27 745 223 141										LAT=27 45 43 LONG=082 23 40					WELL		STATE=12 COUNTY=057 DIST.=12				
1972	2	0	1	0	0	0	0	0	1	0	0	0	0	0	0	0	0	0	0	0	0	0
274545082145001 31S21E30 745 214 114										LAT=27 45 45 LONG=082 14 50					WELL		STATE=12 COUNTY=057 DIST.=12				
1973	2	0	1	0	0	0	0	0	1	0	0	0	0	0	0	0	0	0	0	0	0	0
274547082234901 31S19E27 745 223 114										LAT=27 45 47 LONG=082 23 49					WELL		STATE=12 COUNTY=057 DIST.=12				
1972	2	0	1	0	0	0	0	0	1	0	0	0	0	0	0	0	0	0	0	0	0	0
274549080245201 31S39E22 IR 73										LAT=27 45 49 LONG=080 24 52					WELL		STATE=12 COUNTY=061 DIST.=12				
1972	2	0	0	1	0	0	0	0	1	0	0	0	0	0	0	0	0	0	0	0	0	0
1973	2	0	0	0	0	0	0	0	1	0	0	0	0	0	0	0	0	0	0	0	0	0
274556082371400 10J WHITTED TREATMENT PLANT DISCH EFF										LAT=27 45 56 LONG=082 37 14					ESTUARY		STATE=12 COUNTY=103 DIST.=12				
1971	1	0	0	0	0	0	0	1	0	0	1	1	1	0	1	0	1	0	0	1	0	0
274557082210801 31S20E19 745 221 222										LAT=27 45 57 LONG=082 21 08					WELL		STATE=12 COUNTY=057 DIST.=12				
1972	2	0	1	0	0	0	0	0	1	0	0	0	0	0	0	0	0	0	0	0	0	0
1973	2	0	1	0	0	0	0	0	1	0	0	0	0	0	0	0	0	0	0	0	0	0
274601082185701 31S20E21 746 218 333										LAT=27 46 01 LONG=082 18 47					WELL		STATE=12 COUNTY=057 DIST.=12				
1972	2	0	1	0	0	0	0	0	1	0	0	0	0	0	0	0	0	0	0	0	0	0
274602082244001 31S19E21 746 224 343 4										LAT=27 46 02 LONG=082 24 40					WELL		STATE=12 COUNTY=057 DIST.=12				
1972	2	0	1	0	0	0	0	0	1	0	0	0	0	0	0	0	0	0	0	0	0	0
274605082234401 31S19E22 746 223 343										LAT=27 46 05 LONG=082 23 44					WELL		STATE=12 COUNTY=057 DIST.=12				
1972	2	0	1	0	0	0	0	0	1	0	0	0	0	0	0	0	0	0	0	0	0	0
274606082345200 10J TAMPA BAY I-12.5										LAT=27 46 06 LONG=082 34 52					ESTUARY		STATE=12 COUNTY=103 DIST.=12				
1972	2	0	0	0	0	0	0	0	1	0	1	1	1	3	0	0	0	0	0	1	0	0
274607082174401 31S20E22 746 217 343										LAT=27 46 07 LONG=082 17 44					WELL		STATE=12 COUNTY=057 DIST.=12				
1972	2	0	1	0	0	0	0	0	1	0	0	0	0	0	0	0	0	0	0	0	0	0

WATER YEAR	NO. SAMPL	D.S.	HARD-NESS	MAJ-OR CAT-IONS	SIL-ICA	ALU-MI-NUM	IRON	MAN-GA-NESE	MAJ-OR AN-IONS	FLU-O-RIDE	CAR-BON	NI-TRO-GEN	PHOS-PHO-ROUS	D.O.	BOD	COD	PH	PES-TI-CIDES	RAD-IO-CHEM-ICAL	BIO-LOG-IC	SEDMT SUS	SEDMT BED
274628C82282000 10F TAMPA BAY GP-15										LAT=27 46 28 LONG=082 28 20					ESTUARY		STATE=12 COUNTY=057 DIST.=12					
1971	3	0	0	0	0	0	0	0	1	0	1	1	1	3	0	0	0	0	0	0	0	0
274632C82200301 31S20E20 746 220 244										LAT=27 46 32 LONG=082 20 03					WELL		STATE=12 COUNTY=057 DIST.=12					
1972	2	0	0	0	0	0	0	0	1	0	0	0	0	0	0	0	0	0	0	0	0	0
274635C8C363001 31S37E22 IR183										LAT=27 46 35 LONG=080 36 30					WELL		STATE=12 COUNTY=061 DIST.=12					
1972	2	0	0	1	0	0	0	0	1	0	0	0	0	0	0	0	0	0	0	0	0	0
1973	2	0	0	0	0	0	0	0	1	0	0	0	0	0	0	0	0	0	0	0	0	0
274643082312400 10F TAMPA BAY CHANNEL STA 1										LAT=27 46 43 LCNG=082 31 24					ESTUARY		STATE=12 CCUNTY=057 DIST.=12					
1971	3	0	0	0	0	0	0	0	3	0	0	3	3	3	0	0	3	0	0	0	0	0
274703082361600 10J TAMPA BAY IP-11.5										LAT=27 47 03 LCNG=082 36 16					ESTUARY		STATE=12 CCUNTY=103 DIST.=12					
1971	3	0	C	0	0	0	0	0	1	0	1	1	1	3	0	0	0	0	0	0	0	0
274724082340100 10J TAMPA BAY CHANNEL STA 7										LAT=27 47 24 LONG=082 34 01					ESTUARY		STATE=12 CCUNTY=103 DIST.=12					
1971	3	0	0	0	0	0	0	0	3	0	0	3	3	0	0	0	3	0	0	0	0	0
274730080443800 09E BLUE CYPRESS LAKE OUTLET CA NR FELLSME										LAT=27 47 30 LONG=080 44 38					STREAM		STATE=12 CCUNTY=				DIST.=12	
1971	2	0	0	0	1	0	0	0	C	0	0	1	1	2	0	0	0	0	0	0	0	C
1972	4	0	0	0	2	0	0	0	0	0	1	2	2	4	0	0	1	C	0	0	0	0
274735C82234901 31S19E10 747 223 134										LAT=27 47 35 LCNG=082 23 49					WELL		STATE=12 COUNTY=057 DIST.=12					
1972	2	0	1	C	0	0	0	0	1	0	0	0	0	0	C	C	0	C	C	0	0	C
274736082215601 31S19E12 747 221 133										LAT=27 47 36 LCNG=082 21 56					WELL		STATE=12 COUNTY=057 DIST.=12					
1972	2	0	1	0	0	0	0	0	1	0	0	0	0	0	0	0	C	C	0	0	C	C
274742082291000 10F TAMPA BAY CHANNEL STA 2										LAT=27 47 42 LCNG=082 29 10					ESTUARY		STATE=12 CCUNTY=057 DIST.=12					
1971	1	0	C	0	0	0	0	0	1	0	0	1	1	1	0	0	1	C	C	0	C	C
274750082325300 10J TAMPA BAY HP-12.5										LAT=27 47 50 LCNG=082 32 53					ESTUARY		STATE=12 CCUNTY=057 DIST.=12					
1971	3	0	C	0	0	0	0	0	1	0	1	1	1	3	0	C	0	0	C	C	C	C

WATER YEAR	NO. SAMPL	D.S.	HARD-NESS	MAJ-OR CAT-IONS	SIL-ICA	ALU-MI-NUM	IRON	MAN-GA-NESE	MAJ_OR AN-IONS	FLU-O-RIDE	CAR-BON	NI_TRO-GEN	PHOS_PHO-ROUS	D.O.	BOD	COD	PH	PES-TI-CIDES	RAD_IO-CHEM-ICAL	BIO-LOG-IC	SEDMT SUS	SEDMT BED
274754C82445100 10J UNNAMED LAKE AT ST PETERSBURG FLA										LAT=27 47 54 LONG=082 44 51					STREAM		STATE=12 COUNTY=			DIST.=12		
1971	1	0	0	0	1	0	1	0	0	0	1	0	0	0	0	0	0	0	0	0	0	0
274756C82271300 10F TAMPA BAY FP-15										LAT=27 47 56 LONG=082 27 13					ESTUARY		STATE=12 COUNTY=057			DIST.=12		
1971	3	0	0	0	0	0	0	0	1	0	1	1	1	3	0	0	0	0	0	0	0	0
274758C82192301 31S20E08 747 219 211										LAT=27 47 58 LONG=082 19 23					WELL		STATE=12 COUNTY=057			DIST.=12		
1973	2	0	1	0	0	0	0	0	1	0	0	0	0	0	0	0	0	0	0	0	0	0
274810082203801 31S20E07 748 220 341A										LAT=27 48 10 LONG=082 20 38					WELL		STATE=12 COUNTY=057			DIST.=12		
1972	2	0	1	0	0	0	0	0	1	0	0	0	0	0	0	0	0	0	0	0	0	0
274811082204001 31S20E07 748 220 341										LAT=27 48 11 LONG=082 20 40					WELL		STATE=12 COUNTY=057			DIST.=12		
1972	2	0	1	0	0	0	0	0	1	0	0	0	0	0	0	0	0	0	0	0	0	0
274815080254101 31S39E09 IR 33										LAT=27 48 15 LONG=080 25 41					WELL		STATE=12 COUNTY=061			DIST.=12		
1972	2	0	0	1	0	0	0	0	1	0	0	0	0	0	0	0	0	0	0	0	0	0
1973	2	0	0	0	0	0	0	0	1	0	0	0	0	0	0	0	0	0	0	0	0	0
274815082195401 31S20E08 748 219 331										LAT=27 48 15 LONG=082 19 54					WELL		STATE=12 COUNTY=057			DIST.=12		
1972	2	0	1	0	0	0	0	0	1	0	0	0	0	0	0	0	0	0	0	0	0	0
274820082314100 10J TAMPA BAY GP-13										LAT=27 48 20 LONG=082 31 41					ESTUARY		STATE=12 COUNTY=057			DIST.=12		
1971	3	0	0	0	0	0	0	0	1	0	1	1	1	3	0	0	0	0	0	0	0	0
274827C82271500 10F TAMPA BAY BOAT # 2										LAT=27 48 27 LONG=082 27 15					ESTUARY		STATE=12 COUNTY=057			DIST.=12		
1971	43	0	0	0	0	0	0	2	3	0	16	19	21	21	1	0	15	0	0	0	0	0
274830C82350900 104 TAMPA BAY H'-11.5										LAT=27 48 30 LONG=082 35 09					ESTUARY		STATE=12 COUNTY=103			DIST.=12		
1971	3	0	0	0	0	0	0	0	1	0	1	1	1	3	0	0	0	0	0	0	0	0
274835081255900 10B LK WEOHYAKAPKA S1 AT INDIAN LK EST										LAT=27 48 35 LONG=081 25 59					LAKE/RESERVOIR		STATE=12 COUNTY=103			DIST.=12		
1972	2	1	1	1	1	0	0	0	1	1	0	1	1	2	1	0	2	0	0	1	0	0

WATER YEAR	NO. SAMPL	D.S.	HARD-NESS	MAJ-OR CAT-ICNS	SIL-ICA	ALU-MI-NUM	IRON	MAN-GA-NESE	MAJ_OR AN-IONS	FLU-O-RIDE	CAR-BON	NI_TRO-GEN	PHOS_PHO-ROUS	D.O.	BOD	COD	PH	PES-TI-CIDES	RAD_IC-CHEM-ICAL	BIC-LOG-IC	SEDMT SUS	SEDMT BED
274836082265200 IOF TAMPA BAY CHANNEL STA 3										LAT=27 48 36 LONG=082 26 52					ESTUARY		STATE=12 COUNTY=057 DIST.=12					
1971	3	0	0	0	0	0	0	0	3	0	0	3	3	0	0	0	3	0	0	0	0	0
274838082232201 31S19E03 748 223 232D										LAT=27 48 38 LONG=082 23 22					WELL		STATE=12 COUNTY=057 DIST.=12					
1972	2	0	1	0	0	0	0	0	1	0	0	0	0	0	0	0	0	0	0	0	0	0
274839082233001 31S19E03 748 223 231A										LAT=27 48 39 LONG=082 23 30					WELL		STATE=12 COUNTY=057 DIST.=12					
1972	2	0	1	0	0	0	0	0	1	0	0	0	0	0	0	0	0	0	0	0	0	0
1973	2	0	1	0	0	0	0	0	1	0	0	0	0	0	0	0	0	0	0	0	0	0
274841082202201 31S20E06 748 220 232										LAT=27 48 41 LONG=082 20 22					WELL		STATE=12 COUNTY=057 DIST.=12					
1972	2	0	1	0	0	0	0	0	1	0	0	0	0	0	0	0	0	0	0	0	0	0
274857082194701 31S20E05 RIVERVIEW # 4										LAT=27 48 57 LONG=082 19 47					WELL		STATE=12 COUNTY=057 DIST.=12					
1973	2	0	1	0	0	0	0	0	1	0	0	0	0	0	0	0	0	0	0	0	0	0
274901C82194101 31S20E05 RIVERVIEW # 5										LAT=27 49 01 LONG=082 19 41					WELL		STATE=12 COUNTY=057 DIST.=12					
1973	2	0	1	0	0	0	0	0	1	0	0	0	0	0	0	0	0	0	0	0	0	0
274903C82195301 31S20E05 RIVER#2										LAT=27 49 03 LONG=082 19 53					WELL		STATE=12 COUNTY=057 DIST.=12					
1973	2	0	1	0	0	0	0	0	1	0	0	0	0	0	0	0	0	0	0	0	0	0
274904C82194701 31S20E05 RIVERVIEW # 6										LAT=27 49 04 LONG=082 19 47					WELL		STATE=12 COUNTY=057 DIST.=12					
1973	2	0	1	0	0	0	0	0	1	0	0	0	0	0	0	0	0	0	0	0	0	0
274907C82195301 31S20E05 RIVER#1										LAT=27 49 07 LONG=082 19 53					WELL		STATE=12 COUNTY=057 DIST.=12					
1973	2	0	1	0	0	0	0	0	1	0	0	0	0	0	0	0	0	0	0	0	0	0
274909082194701 31S20E05 RIVERVIEW # 7										LAT=27 49 09 LONG=082 19 47					WELL		STATE=12 COUNTY=057 DIST.=12					
1973	2	0	1	0	0	0	0	0	1	0	0	0	0	0	0	0	0	0	0	0	0	0
274914C82154801 31S20E01 749215332										LAT=27 49 14 LONG=082 15 48					WELL		STATE=12 COUNTY=057 DIST.=12					
1972	2	0	1	0	0	0	0	0	1	0	0	0	0	0	0	0	0	0	0	0	0	0

WATER YEAR	NO. SAMPL	D.S.	HARD-NESS	MAJ-OR CAT-IONS	SIL-ICA	ALU-MI-NUM	IRON	MAN-GA-NESE	MAJ-OR AN-IONS	FLU-O-RIDE	CAR-BON	NI-TRO-GEN	PHOS-PHO-ROUS	D.O.	BOD	COD	PH	PES-TI-CIDES	RAD-IO-CHEM-ICAL	BIO-LOG-IC	SEDMT SUS	SEDMT BED
274914C82194701 31S20E05 RIVERVIEW 8										LAT=27 49 14 LONG=082 19 47					WELL		STATE=12 COUNTY=057 DIST.=12				
1973	2	0	1	0	0	0	0	0	0	0	0	0	0	0	0	0	0	0	0	0	0	0
274914C82260600 10F TAMPA BAY EP-15										LAT=27 49 14 LONG=082 26 06					ESTUARY		STATE=12 COUNTY=057 DIST.=12				
1971	3	0	0	0	0	0	0	0	1	0	1	1	1	3	0	0	0	0	0	0	0	0
274915C82190402 31S20E04 749 219 424B										LAT=27 49 15 LONG=082 19 04					WELL		STATE=12 COUNTY=057 DIST.=12				
1972	2	0	1	0	0	0	0	0	1	0	0	0	0	0	0	0	0	0	0	0	0	0
274921C82175501 30E20E34 749 217 313										LAT=27 49 21 LONG=082 17 55					WELL		STATE=12 COUNTY=057 DIST.=12				
1972	2	0	1	0	0	0	0	0	1	0	0	0	0	0	0	0	0	0	0	0	0	0
274923C82331600 10J TAMPA BAY GP-12										LAT=27 49 23 LONG=082 33 16					ESTUARY		STATE=12 COUNTY=057 DIST.=12				
1971	3	0	0	0	0	0	0	0	1	0	1	1	1	3	0	0	0	0	0	0	0	0
274928C82182601 30S20E33 749 218 411										LAT=27 49 28 LONG=082 18 26					WELL		STATE=12 COUNTY=057 DIST.=12				
1972	2	0	1	0	0	0	0	0	1	0	0	0	0	0	0	0	0	0	0	0	0	0
274932C82180101 30S20E34 749 218 244										LAT=27 49 32 LONG=082 18 01					WELL		STATE=12 COUNTY=057 DIST.=12				
1972	2	0	1	0	0	0	0	0	1	0	0	0	0	0	0	0	0	0	0	0	0	0
274933C82195601 30S20E32 749 219 134A										LAT=27 49 33 LONG=082 19 56					WELL		STATE=12 COUNTY=057 DIST.=12				
1972	2	0	1	0	0	0	0	0	1	0	0	0	0	0	0	0	0	0	0	0	0	0
274933C82195602 30S20E32 749 219 134B										LAT=27 49 33 LONG=082 19 56					WELL		STATE=12 COUNTY=057 DIST.=12				
1972	2	0	1	0	0	0	0	0	1	0	0	0	0	0	0	0	0	0	0	0	0	0
274934C82195601 30S20E32 749 219 134										LAT=27 49 34 LONG=082 19 56					WELL		STATE=12 COUNTY=057 DIST.=12				
1972	2	0	1	0	0	0	0	0	1	0	0	0	0	0	0	0	0	0	0	0	0	0
274947C82145401 30S21E31 749 214 113										LAT=27 49 47 LONG=082 14 54					WELL		STATE=12 COUNTY=057 DIST.=12				
1972	2	0	1	0	0	0	0	0	1	0	0	0	0	0	0	0	0	0	0	0	0	0
274948C82144901 30S21E31 749 214 114										LAT=27 49 48 LONG=082 14 49					WELL		STATE=12 COUNTY=057 DIST.=12				
1972	2	0	1	0	0	0	0	0	1	0	0	0	0	0	0	0	0	0	0	0	0	0

WATER YEAR	NO. SAMPL	D.S.	HARD-NESS	MAJ-OR CAT-ICNS	SIL-ICA	ALU-MI-NUM	IRON	MAN-GA-NESE	MAJ_OR AN-IONS	FLU-O-RIDE	CAR-BON	NI_TRO-GEN	PHOS_PHO-ROUS	D.O.	BOD	COD	PH	PES-TI-CIDES	RAD_IC-CHEM-ICAL	BIC-LOG-IC	SEDMT SUS	SEDMT BED
274955C82282000 10J MAC DILL TREATMENT PLANT DISCH EFF LAT=27 49 50 LONG=082 28 20 ESTUARY STATE=12 COUNTY=027 DIST.=12																						
1971	1	0	0	0	0	0	0	1	1	0	1	1	1	1	0	0	1	0	0	1	0	0
274954C82183501 30S20E33 749 218 122 LAT=27 49 54 LONG=082 18 35 WELL STATE=12 COUNTY=057 DIST.=12																						
1972	2	0	1	0	0	0	0	0	1	0	0	0	0	0	0	0	0	0	0	0	0	0
274959C82210801 30S20E31 749 221 221 LAT=27 49 59 LONG=082 21 08 WELL STATE=12 COUNTY=057 DIST.=12																						
1972	2	0	0	0	0	0	0	0	1	0	0	0	0	0	0	0	0	0	0	0	0	0
275002C82144101 30S21E31 750241 343 LAT=27 50 02 LONG=082 14 41 WELL STATE=12 COUNTY=057 DIST.=12																						
1972	2	0	1	0	0	0	0	0	1	0	0	0	0	0	0	0	0	0	0	0	0	0
275004C82224401 30S19E35 750 222 343 LAT=27 50 04 LONG=082 22 44 WELL STATE=12 COUNTY=057 DIST.=12																						
1972	2	0	1	0	0	0	0	0	1	0	0	0	0	0	0	0	0	0	0	0	0	0
275006C82224501 30S19E26 750 222 334 LAT=27 50 06 LONG=082 22 45 WELL STATE=12 COUNTY=057 DIST.=12																						
1972	2	0	1	0	0	0	0	0	1	0	0	0	0	0	0	0	0	0	0	0	0	0
275008C82220201 30S19E25 750 222 444A LAT=27 50 08 LONG=082 22 02 WELL STATE=12 COUNTY=057 DIST.=12																						
1972	2	0	1	0	0	0	0	0	1	0	0	0	0	0	0	0	0	0	0	0	0	0
275011C82195301 30S20E29 750 219 333 LAT=27 50 11 LONG=082 19 53 WELL STATE=12 COUNTY=057 DIST.=12																						
1972	2	0	1	0	0	0	0	0	1	0	0	0	0	0	0	0	0	0	0	0	0	0
275016C82203701 30S20E30 750 220 324 LAT=27 50 16 LONG=082 20 37 WELL STATE=12 COUNTY=057 DIST.=12																						
1972	2	0	1	0	0	0	0	0	1	0	0	0	0	0	0	0	0	0	0	0	0	0
275019C81241300 10B LK WEOHYAKAPKA AT INDIAN LK ESTATES, F LAT=27 50 19 LONG=081 24 13 LAKE/RESERVOIR STATE=12 COUNTY=103 DIST.=12																						
1972	2	0	0	0	1	0	0	0	1	0	1	1	1	2	1	0	2	0	0	0	0	0
275024C82345C00 10J TAMPA BAY GP-11 LAT=27 50 24 LONG=082 34 50 ESTUARY STATE=12 COUNTY=103 DIST.=12																						
1971	3	0	0	0	0	0	0	0	1	0	1	1	1	3	0	0	0	0	0	1	0	0
275033C82181301 30S20E28 75C 218 243 LAT=27 50 33 LONG=082 18 13 WELL STATE=12 COUNTY=057 DIST.=12																						
1972	2	0	1	0	0	0	0	0	1	0	0	0	0	0	0	0	0	0	0	0	0	0

WATER YEAR	NO. SAMPL	D.S.	HARD-NESS	MAJ-OR CAT-ICNS	SIL-ICA	ALU-MI-NUM	IRCN	MAN-GA-NESE	MAJ_CR AN-IONS	FLU-O-RIDE	CAR-BON	NI_TRO-GEN	PHOS_PHO-ROUS	D.O.	BOD	COD	PH	PES-TI-CIDES	RAD_IO-CHEM-ICAL	BIO-LOG-IC	SEDMT SUS	SEDMT BED
275033082223801 30S19E26 750 222 143										LAT=27 50 33 LONG=082 22 38					WELL		STATE=12 COUNTY=057 DIST.=12					
1972	2	0	1	0	0	0	0	0	1	0	0	0	0	0	0	0	0	0	0	0	0	0
275039082245600 10H TAMPA BAY D-15										LAT=27 50 39 LONG=082 24 56					ESTUARY		STATE=12 COUNTY=057 DIST.=12					
1971	3	0	0	0	0	0	0	0	1	0	1	1	1	3	0	0	0	0	0	0	0	0
275045082203201 30S20E30 750 220 124										LAT=27 50 45 LONG=082 20 32					WELL		STATE=12 COUNTY=057 DIST.=12					
1972	2	0	1	0	0	0	0	0	1	0	0	0	0	0	0	0	0	0	0	0	0	0
275045082223601 30S19E26 750 222 124										LAT=27 50 45 LONG=082 22 36					WELL		STATE=12 COUNTY=057 DIST.=12					
1972	2	0	1	0	0	0	0	0	1	0	0	0	0	0	0	0	0	0	0	0	0	0
275047082402501 750 240 213										LAT=27 50 47 LONG=082 40 25					WELL		STATE=12 COUNTY=103 DIST.=12					
1972	1	0	0	0	1	0	0	0	0	0	0	1	1	0	0	0	0	0	0	0	0	0
275048082202901 30S20E30 750 220 213										LAT=27 50 48 LONG=082 20 29					WELL		STATE=12 COUNTY=057 DIST.=12					
1972	2	0	1	0	0	0	0	0	1	0	0	0	0	0	0	0	0	0	0	0	0	0
275048082262800 10F TAMPA BAY CHANNEL STA 4										LAT=27 50 48 LONG=082 26 28					ESTUARY		STATE=12 COUNTY=057 DIST.=12					
1971	1	0	0	0	0	0	0	0	1	0	0	1	1	0	0	0	1	0	0	0	0	0
275059082380901 750 238 221										LAT=27 50 59 LONG=082 38 09					WELL		STATE=12 COUNTY=103 DIST.=12					
1972	1	0	0	0	0	0	0	0	1	0	0	0	0	0	0	0	1	0	0	0	0	0
275105082381801 751 238 434										LAT=27 51 05 LONG=082 38 18					WELL		STATE=12 COUNTY=103 DIST.=12					
1972	1	1	1	1	1	0	1	0	1	0	0	1	1	0	0	0	1	0	0	0	0	0
275110082243300 10H TAMPA BAY CHANNEL STA 5										LAT=27 41 10 LONG=082 24 33					ESTUARY		STATE=12 COUNTY=057 DIST.=12					
1971	3	0	0	0	0	0	0	0	3	0	0	3	2	0	0	0	3	0	0	0	0	0
275122082233200 10H ALAFIA RIVER AT US 41 BR NR TAMPA FLA										LAT=27 51 22 LONG=082 23 32					ESTUARY		STATE=12 COUNTY=057 DIST.=12					
1971	1	0	0	0	0	0	0	1	1	0	1	1	1	0	0	0	1	0	0	1	0	0
275132082421601 751 242 234A										LAT=27 51 32 LONG=082 42 16					WELL		STATE=12 COUNTY=103 DIST.=12					
1972	1	0	0	0	0	0	0	0	1	0	0	0	0	0	0	0	1	0	0	0	0	0

WATER YEAR	NO. SAMPL	C.S.	HARD-NESS	MAJ-CR CAT-IONS	SIL-ICA	ALU-MI-NUM	IRON	MAN-GA-NESE	MAJ_OR AN-IONS	FLU-O-RIDE	CAR-BON	NI_TRO-GEN	PHOS_PHO-ROUS	D.O.	BOD	COD	PH	PES-TI-CIDES	RAD_IC-CHEM-ICAL	BIO-LOG-IC	SEDMT SUS	SEDMT BED
275140082421201 751242241										LAT=27 51 40 LONG=082 42 12					WELL		STATE=12 COUNTY=103 DIST.=12					
1972	1	0	0	0	0	0	0	0	1	0	0	0	0	0	0	0	1	0	0	0	0	0
275142081121000 10B LK KISSIMMEE SITE 5 NR LK WALES FLA										LAT=27 51 42 LONG=081 12 10 LAKE/RESERVOIR							STATE=12 COUNTY=097 DIST.=12					
1972	2	0	0	0	1	0	0	0	1	0	0	1	1	2	1	0	2	0	0	0	0	0
275142082291301 751 239 241 # 32										LAT=27 51 42 LONG=082 39 13					WELL		STATE=12 COUNTY=103 DIST.=12					
1972	1	1	1	1	1	0	1	0	1	0	0	1	1	0	0	0	1	0	0	0	0	0
275142082401902 751 240 232A # 18										LAT=27 51 42 LONG=082 40 19					WELL		STATE=12 COUNTY=103 DIST.=12					
1972	1	0	0	0	0	0	0	0	1	0	0	0	0	0	0	0	1	0	0	0	0	0
275148082264200 10J TAMPA BAY D'-14										LAT=27 51 48 LONG=082 26 42					ESTUARY		STATE=12 COUNTY=057 DIST.=12					
1971	3	0	0	0	0	0	0	0	1	0	1	1	1	3	0	0	0	0	0	0	0	0
275152082391000 10F PERIMETER DITCH AT WELL 36 NR ST PETER										LAT=27 51 52 LONG=082 39 10					STREAM		STATE=12 COUNTY=103 DIST.=12					
1972	1	0	0	0	1	0	0	0	1	0	0	1	1	0	0	0	1	0	0	0	0	0
275155082252000 10H TAMPA BAY D-14.5										LAT=27 51 55 LONG=082 25 20					ESTUARY		STATE=12 COUNTY=057 DIST.=12					
1971	2	0	0	0	0	0	0	1	1	0	1	1	1	2	1	0	0	0	0	1	0	0
275201082385901 752 238 333 # 35										LAT=27 52 01 LONG=082 38 59					WELL		STATE=12 COUNTY=103 DIST.=12					
1972	1	0	0	0	1	0	0	0	1	0	0	1	1	0	0	0	1	0	0	0	0	0
275205082390700 10F SAWGRASS CREEK NR ST PETERSBURG FLA										LAT=27 52 05 LONG=082 39 07					STREAM		STATE=12 COUNTY=103 DIST.=12					
1972	1	0	0	0	1	0	0	0	1	0	0	1	1	0	0	0	1	0	0	0	0	0
275205082391901 752 239 434 # 3										LAT=27 52 05 LONG=082 39 19					WELL		STATE=12 COUNTY=103 DIST.=12					
1972	1	0	1	1	1	0	1	0	0	0	0	1	1	0	0	0	0	0	0	0	0	0
275210082171001 30S20F15 752 217 441A										LAT=27 52 10 LONG=082 17 10					WELL		STATE=12 COUNTY=057 DIST.=12					
1972	2	0	1	0	0	0	0	0	1	0	0	0	0	0	0	0	0	0	0	0	0	0
275210082394801 752 239 332 #16										LAT=27 52 10 LONG=082 39 48					WELL		STATE=12 COUNTY=103 DIST.=12					
1972	1	0	0	0	0	0	0	0	1	0	0	0	0	0	0	0	1	0	0	0	0	0

WATER YEAR	NO. SAMPL	D.S.	HARD-NESS	MAJ-OR CAT-IONS	SIL-ICA	ALU-MI-NUM	IRON	MAN-GA-NESE	MAJ_OR AN-IONS	FLU-O-RIDE	CAR-BON	NI_TRO-GEN	PHOS_PHO-ROUS	D.O.	BOD	COD	PH	PES-TI-CIDES	RAD_IO-CHEM-ICAL	BIO-LOG-IC	SEDMT SUS	SEDMT BED
275212C82401801 752 240 432 # 25										LAT=27 52 12 LONG=082 40 18					WELL		STATE=12 COUNTY=103 DIST.=12					
1972	1	1	1	1	1	0	1	0	1	0	0	1	1	0	0	0	1	0	0	0	0	0
275214C82170901 30S20E14 752 217 441										LAT=27 52 14 LONG=082 17 09					WELL		STATE=12 COUNTY=057 DIST.=12					
1972	2	0	1	0	0	0	0	0	1	0	0	0	0	0	0	0	0	0	0	0	0	0
275214C82391901 752 239 432 # 12										LAT=27 52 14 LONG=082 39 19					WELL		STATE=12 COUNTY=103 DIST.=12					
1972	1	0	0	0	1	0	0	0	0	0	0	1	1	0	0	0	0	0	0	0	0	0
275214C82393402 752 239 342A #9										LAT=27 52 14 LONG=082 39 34					WELL		STATE=12 COUNTY=103 DIST.=12					
1972	1	0	0	0	0	0	0	0	1	0	0	0	0	0	0	0	1	0	0	0	0	0
275215C82170801 30S20E14 752 217 441B										LAT=27 52 15 LONG=082 17 08					WELL		STATE=12 COUNTY=057 DIST.=12					
1972	2	0	1	0	0	0	0	0	1	0	0	0	0	0	0	0	0	0	0	0	0	0
275215C82201901 30S20E18 752 220 414										LAT=27 52 15 LONG=082 20 19					WELL		STATE=12 COUNTY=057 DIST.=12					
1973	2	0	1	0	0	0	0	0	1	0	0	0	0	0	0	0	0	0	0	0	0	0
275216C82394801 752 239 314 #15										LAT=27 52 16 LONG=082 39 48					WELL		STATE=12 COUNTY=103 DIST.=12					
1972	1	0	1	1	1	0	1	0	0	0	0	1	1	0	0	0	0	0	0	0	0	0
275219C82343300 10J TAMPA BAY FP-10.5										LAT=27 52 19 LONG=082 34 33					ESTUARY		STATE=12 COUNTY=103 DIST.=12					
1971	3	0	0	0	0	0	0	0	1	0	1	1	1	2	0	0	0	0	0	1	0	0
275224082394801 752 239 312 # 13										LAT=27 52 24 LONG=082 39 48					WELL		STATE=12 COUNTY=103 DIST.=12					
1972	1	1	1	1	1	0	1	0	1	0	0	1	1	0	0	0	1	0	0	0	0	0
275224082394803 752 239 312B # 41										LAT=27 52 24 LONG=082 39 48					WELL		STATE=12 COUNTY=103 DIST.=12					
1972	1	0	0	0	1	0	0	0	0	0	0	1	1	0	0	0	0	0	0	0	0	0
275225C82391901 752 239 412A # 40										LAT=27 52 25 LONG=082 39 19					WELL		STATE=12 COUNTY=103 DIST.=12					
1972	1	1	1	1	1	0	1	0	1	0	0	1	1	0	0	0	1	0	0	0	0	0
275226081030601 752-103-1										LAT=27 52 26 LONG=081 03 06					WELL		STATE=12 COUNTY=097 DIST.=12					
1972	1	1	1	1	1	0	1	0	1	1	0	1	0	0	0	0	1	0	0	0	0	0

WATER YEAR	NO. SAMPL	D.S.	HARD-NESS	MAJ-OR CAT-IONS	SIL-ICA	ALU-MI-NUM	IRON	MAN-GA-NESE	MAJ_ OR AN-IONS	FLU-O-RIDE	CAR-BON	NI_ TRC-GEN	PHOS_ PHO-ROUS	D.O.	BOD	COD	PH	PES-TI-CIDES	RAD_ IC-CHEM-ICAL	BIC-LOG-IC	SUS	SEDMT BEC
275226C82391301 752239421										LAT=27 52 26 LONG=082 39 13					WELL		STATE=12 COUNTY=103 DIST.=12				
1972	1	1	1	1	1	0	1	0	1	0	0	1	1	0	0	0	1	0	0	0	0	0
275228C81C50000 10B LAKE MARIAN SITE 2 NEAR KENANSVILLE FL										LAT=27 52 28 LONG=C81 05 00 LAKE/RESERVOIR							STATE=12 COUNTY=097 DIST.=12					
1972	2	0	0	0	1	0	0	0	0	0	0	1	1	2	0	0	1	0	0	0	0	0
275229C82391301 752 239 421 #50										LAT=27 52 29 LONG=082 39 13					WELL		STATE=12 COUNTY=103 DIST.=12					
1972	1	0	1	1	0	0	1	0	1	0	0	0	0	0	0	0	0	0	0	0	0	0
275229082401801 752 240 412 # 23										LAT=27 52 29 LONG=082 40 18					WELL		STATE=12 COUNTY=103 DIST.=12					
1972	1	0	0	0	0	0	0	0	1	0	0	0	0	0	0	0	1	0	0	0	0	0
275229082401802 752 240 412A # 24										LAT=27 52 29 LONG=C82 40 18					WELL		STATE=12 COUNTY=103 DIST.=12					
1972	1	0	0	0	0	0	0	0	1	0	0	0	0	0	0	0	1	0	0	0	0	0
275235082392600 10F PERIMETER DITCH AT WELL 48 NR ST PETER										LAT=27 52 35 LONG=082 39 26					STREAM		STATE=12 COUNTY=103 DIST.=12					
1972	1	0	0	0	1	0	0	0	1	0	0	1	1	0	0	0	1	0	0	0	0	0
275242C82345600 10J TAMPA BAY GANDY BRIDGE										LAT=27 52 42 LONG=082 34 56					ESTUARY		STATE=12 COUNTY=103 DIST.=12					
1971	29	0	0	0	0	0	0	2	13	0	17	22	22	6	3	0	13	0	0	2	0	0
275244C82282600 10J TAMPA BAY D'-13										LAT=27 52 44 LONG=C82 28 26					ESTUARY		STATE=12 COUNTY=057 DIST.=12					
1971	3	0	0	0	0	0	0	0	1	0	1	1	1	3	0	0	0	0	0	0	0	0
275245C82245800 10H TAMPA BAY C'-14.5										LAT=27 52 45 LONG=C82 24 58					ESTUARY		STATE=12 COUNTY=057 DIST.=12					
1971	3	0	0	0	0	0	0	0	1	0	1	1	1	3	0	0	0	0	0	0	0	0
275257C82413001 752 241 122										LAT=27 52 57 LONG=082 41 30					WELL		STATE=12 COUNTY=103 DIST.=12					
1972	1	0	0	0	1	0	0	0	0	0	0	1	1	0	0	0	0	0	0	0	0	0
275303C81C70400 10B LK MARIAN NR KENANSVILLE FLA										LAT=27 53 03 LONG=081 07 04 LAKE/RESERVOIR							STATE=12 COUNTY=097 DIST.=12					
1972	2	1	1	1	1	0	0	1	1	1	0	1	1	2	1	0	2	0	0	1	0	0
275318C82360700 10J TAMPA BAY FP-9.5										LAT=27 53 18 LONG=082 36 07					ESTUARY		STATE=12 COUNTY=103 DIST.=12					
1971	3	0	0	0	0	0	0	0	1	0	1	1	1	3	0	0	0	0	0	1	0	0

WATER YEAR	NO. SAMPL	D.S.	HARD-NESS	MAJ-OR CAT-ICNS	SIL-ICA	ALU-MI-NUM	IRON	MAN-GA-NESE	MAJ_OR AN-IONS	FLU-O-RIDE	CAR-BON	NI_TRO-GEN	PHOS_PHO-ROUS	D.O.	BOD *	COD	PH	PES-TI-CIDES	RAD_IO-CHEM-ICAL	BIO-LOG-IC	SEDMT SUS	SEDMT BED

275320082182000 10G BUCKHORN CR TRIB SPG NO3 NR RIVERVIEW LAT=27 53 20 LONG=082 18 20 STREAM STATE=12 COUNTY=057 DIST.=12

1973	2	1	1	1	1	0	0	0	1	1	0	1	0	0	0	0	1	0	0	0	0	0

275324082274200 10J TAMPA BAY D-13 LAT=27 53 24 LONG=082 27 42 ESTUARY STATE=12 COUNTY=057 DIST.=12

1971	2	0	0	0	0	0	0	1	1	0	0	1	1	2	1	0	0	0	0	0	0	0

275338082400901 753 240 241 LAT=27 53 38 LONG=082 40 09 WELL STATE=12 COUNTY=103 DIST.=12

1972	1	0	0	0	1	0	0	0	1	0	0	1	1	0	0	0	1	0	0	0	0	0

275345081150300 10B LAKE KISSIMMEE SITE 4 NEAR LAKE WALES LAT=27 53 45 LONG=081 15 03 LAKE/RESERVOIR STATE=12 COUNTY=097 DIST.=12

1972	6	1	1	1	3	0	0	0	1	1	1	3	3	6	1	0	2	0	0	1	0	0

275346082332300 10J TAMPA BAY EP-10.5 LAT=27 53 46 LONG=082 33 23 ESTUARY STATE=12 COUNTY=057 DIST.=12

1971	3	0	0	0	0	0	0	0	1	0	1	1	1	3	0	0	0	0	0	1	0	0

275407082271400 10J TAMPA BAY C'-13 LAT=27 54 07 LONG=082 27 14 ESTUARY STATE=12 COUNTY=057 DIST.=12

1971	3	0	0	0	0	0	0	0	1	0	1	1	1	3	0	0	0	0	0	0	0	0

275412081214300 10B TIGER LAKE NR LK WALES FLA LAT=27 54 12 LONG=081 21 43 LAKE/RESERVOIR STATE=12 COUNTY=097 DIST.=12

1972	2	1	1	1	1	0	0	0	1	1	0	1	1	2	1	0	2	0	0	1	0	0

275418082374400 10J TAMPA BAY FP-8.5 LAT=27 54 18 LONG=082 37 44 ESTUARY STATE=12 COUNTY=057 DIST.=12

1971	3	0	0	0	0	0	0	0	1	0	1	1	1	3	0	0	0	0	0	1	0	0

275423082262200 10H TAMPA BAY CHANNEL STA 6 LAT=27 54 23 LONG=082 26 22 ESTUARY STATE=12 COUNTY=057 DIST.=12

1971	3	0	0	0	0	0	0	0	3	0	0	3	3	0	0	0	3	0	0	0	0	0

275433081095400 10B LAKE JACKSON CENTER NR KENANSVILLE FL LAT=27 54 33 LONG=081 09 54 LAKE/RESERVOIR STATE=12 COUNTY=097 DIST.=12

1972	2	1	1	1	1	0	0	0	1	1	0	1	1	2	1	0	2	0	0	1	0	0

275444082350000 10J TAMPA BAY EP-9.5 LAT=27 54 44 LONG=082 35 00 ESTUARY STATE=12 COUNTY=057 DIST.=12

1971	5	0	0	0	0	0	0	0	2	0	2	2	2	5	0	0	0	0	0	2	0	0

275452082264000 10H HOOKERS PT.TREATMENT PLANT DISCH PLUME LAT=27 54 52 LONG=082 26 40 ESTUARY STATE=12 COUNTY=057 DIST.=12

1971	1	0	0	0	0	0	0	1	1	0	1	1	1	1	1	0	0	0	0	1	0	0

WATER YEAR	NO. SAMPL	D.S.	HARD-NESS	MAJ-OR CAT-IONS	SIL-ICA	ALU-MI-NUM	IRON	MAN-GA-NESE	MAJ_OR AN-IONS	FLU-O-RIDE	CAR-BON	NI_TRO-GEN	PHOS_PHO-ROUS	D.O.	BOD	COD	PH	PES-TI-CIDES	RAD_IC-CHEM-ICAL	BIC-LOG-IC	SEDMT SUS	SEDMT BED
275500082260800 TAMPA BAY BP-13.5										LAT=27 55 00 LONG=082 26 08					ESTUARY		STATE=12 COUNTY=			DIST.=12	
1971	3	0	0	0	0	0	0	0	1	0	1	1	1	3	0	0	0	0	0	0	0	0
275507082285000 10J TAMPA BAY CP-12										LAT=27 55 07 LONG=082 28 50					ESTUARY		STATE=12 COUNTY=057			DIST.=12	
1971	3	0	0	0	0	0	0	0	1	0	1	1	1	3	0	0	0	0	0	0	0	0
275509081242500 10B LAKE ROSALIE SITE 2 NR LK WALES FLA										LAT=27 55 09 LONG=081 24 25					LAKE/RESERVOIR		STATE=12 COUNTY=097			DIST.=12	
1972	2	1	1	1	1	0	0	0	1	1	0	1	1	2	1	0	2	0	0	1	0	0
275518082392200 10J TAMPA BAY FP-7.5										LAT=27 55 18 LONG=082 39 22					ESTUARY		STATE=12 COUNTY=103			DIST.=12	
1971	1	0	0	0	0	0	0	0	1	0	1	1	1	1	0	0	0	0	0	0	0	0
275544082363500 10J TAMPA BAY EP-8.5										LAT=27 55 44 LONG=082 36 35					ESTUARY		STATE=12 COUNTY=103			DIST.=12	
1971	3	0	0	0	0	0	0	0	1	0	1	1	1	3	0	0	0	0	0	1	0	0
275608081202400 10B LK KISSIMMEE SI 2 NR LK WALES FLA										LAT=27 56 08 LONG=081 20 24					LAKE/RESERVOIR		STATE=12 COUNTY=097			DIST.=12	
1972	2	0	0	0	1	0	0	0	1	0	0	1	1	2	1	0	2	0	0	0	0	0
275616082405800 10J TAMPA BAY FP-6.5										LAT=27 56 16 LONG=082 40 58					ESTUARY		STATE=12 COUNTY=103			DIST.=12	
1971	3	0	0	0	0	0	0	0	1	0	1	1	1	3	0	0	0	0	0	1	0	0
275618082252800 10H TAMPA BAY B-13										LAT=27 56 18 LONG=082 25 28					ESTUARY		STATE=12 COUNTY=057			DIST.=12	
1971	2	0	0	0	0	0	0	1	1	0	1	1	1	2	1	0	0	0	0	1	0	0
275625082231901										LAT=27 56 25 LONG=082 23 19					WELL		STATE=12 COUNTY=057			DIST.=12	
1972	1	0	0	0	0	0	0	0	0	0	1	0	0	0	0	0	0	0	0	0	0	0
275633082222401										LAT=27 56 33 LONG=082 22 24					WELL		STATE=12 COUNTY=057			DIST.=12	
1972	1	0	0	0	0	0	0	0	0	0	1	0	0	0	0	0	0	0	0	0	0	0
275634082240101 3401										LAT=27 56 34 LONG=082 24 01					WELL		STATE=12 COUNTY=057			DIST.=12	
1972	1	0	0	0	0	0	0	0	0	0	1	0	0	0	0	0	0	0	0	0	0	0
1973	1	1	1	1	1	0	0	0	1	1	1	1	0	0	0	0	1	0	0	0	0	0

WATER YEAR	NO. SAMPL	D.S.	HARD-NESS	MAJ-OR CAT-IONS	SIL-ICA	ALU-MI-NUM	IRON	MAN-GA-NESE	MAJ_OR AN-IONS	FLU-O-RIDE	CAR-BON	NI_TRO-GEN	PHOS_PHO-RCUS	D.O.	BOD	COD	PH	PES-TI-CIDES	RAD_IO-CHEM-ICAL	BIO-LOG-IC	SEDMT SUS	SEDMT BED
275641C82344400 10J TAMPA BAY DP-9										LAT=27 56 41 LONG=082 34 44					ESTUARY		STATE=12		COUNTY=057		DIST.=12	
1971	3	0	0	0	0	0	0	0	1	0	1	1	1	3	0	0	0	0	C	1	C	C
275642C81235600 10B LAKE ROSALIE SITE 1 NEAR LAKE WALES FL										LAT=27 56 42 LONG=081 23 56 LAKE/RESERVOIR							STATE=12		COUNTY=057		DIST.=12	
1972	2	0	0	0	1	0	0	0	C	0	0	1	1	2	0	0	1	0	C	0	C	C
275643C82381200 10J TAMPA BAY EP-7.5										LAT=27 56 43 LONG=082 38 12					ESTUARY		STATE=12		COUNTY=057		DIST.=12	
1971	3	0	0	0	0	0	0	0	1	0	1	1	1	3	0	0	0	0	0	1	0	0
275656C82240301										LAT=27 56 56 LONG=082 24 03					WELL		STATE=12		COUNTY=057		DIST.=12	
1972	1	0	0	0	0	0	0	0	0	0	1	0	0	0	0	0	0	0	0	0	0	0
275709C81580600 10G MINE PIND AT CHRISTINA PARK FLA										LAT=27 57 09 LCNG=081 58 06 LAKE/RESERVOIR							STATE=12		COUNTY=057		DIST.=12	
1970	1	1	1	1	1	0	0	0	1	1	0	1	1	1	0	0	1	0	0	0	0	0
275709082243700 10H MCKAY BAY TRIB NR TAMPA FLA										LAT=27 57 09 LONG=082 24 37					STREAM		STATE=12		COUNTY=057		DIST.=12	
1970	1	0	0	0	0	0	0	0	0	0	0	0	0	0	0	0	0	0	0	0	0	0
275717C82423600 10J TAMPA BAY FP-5.5										LAT=27 57 17 LONG=082 42 36					ESTUARY		STATE=12		COUNTY=103		DIST.=12	
1971	3	0	0	0	0	0	0	0	1	0	1	1	1	3	0	0	0	0	0	1	0	0
275720C82404200 10J BAYVIEW TREATMENT PLANT DISCH EFF										LAT=27 57 20 LONG=082 40 42					ESTUARY		STATE=12		COUNTY=103		DIST.=12	
1971	1	0	0	0	0	0	0	1	1	0	1	1	1	1	1	C	1	0	0	1	0	0
275724C82221001 2410										LAT=27 57 24 LCNG=082 22 10					WELL		STATE=12		COUNTY=057		DIST.=12	
1972	1	0	C	0	0	0	0	0	0	0	1	0	0	0	0	0	0	C	C	0	0	0
1973	1	1	1	1	1	0	0	0	1	1	1	1	0	0	0	0	1	C	C	0	0	C
275730C81200000 10B LK KISSIMMEE NR LK WALES FLA										LAT=27 57 30 LONG=081 20 00 LAKE/RESERVOIR							STATE=12		COUNTY=097		DIST.=12	
1972	2	0	0	0	1	0	C	0	1	0	0	1	1	2	1	0	2	0	C	0	0	C
275740C82362000 10J TAMPA BAY DP-8.0										LAT=27 57 40 LONG=082 36 20					ESTUARY		STATE=12		COUNTY=057		DIST.=12	
1971	3	0	0	0	0	0	0	0	1	0	1	1	1	3	0	0	0	0	C	0	0	C

WATER YEAR	NO. SAMPL	C.S.	HARD-NESS	MAJ-OR CAT-IONS	SIL-ICA	ALU-MI-NUM	IRON	MAN-GA-NESE	MAJ_OR AN-IONS	FLU-O-RIDE	CAR-BON	NI_TRO-GEN	PHOS_PHO-ROUS	D.O.	BOD	COD	PH	PES-TI-CIDES	RAD_IC-CHEM-ICAL	BIO-LOG-IC	SEDMT SUS	SEDMT BED
275754C81301300 10B LK PIERCE SI 2 NR WAVERLY FLA LAT=27 57 54 LONG=081 30 13 LAKE/RESERVOIR STATE=12 COUNTY=057 DIST.=12																						
1972	2	1	1	1	1	0	0	0	1	1	0	1	1	2	1	0	2	0	0	1	0	0
275808C82372400 10J TAMPA BAY COURTNEY CAMPBELL LAT=27 58 08 LONG=082 37 24 ESTUARY STATE=12 COUNTY=057 DIST.=12																						
1971	12	0	0	0	0	0	0	2	5	0	10	10	10	10	1	0	10	0	0	1	0	0
275827C82194601 LAT=27 58 27 LONG=082 19 46 WELL STATE=12 COUNTY=057 DIST.=12																						
1972	1	0	0	0	0	0	0	0	0	0	1	0	0	0	0	0	0	0	0	0	0	0
275840081164000 10B LK KISSIMMEE SI 3 NR LK WALES LAT=27 58 40 LONG=081 16 40 LAKE/RESERVOIR STATE=12 COUNTY=097 DIST.=12																						
1972	2	0	0	0	1	0	0	0	1	0	0	1	1	2	1	0	2	0	0	0	0	0
275844082412600 10J TAMPA BAY EP-5.5 LAT=27 58 44 LONG=082 41 26 ESTUARY STATE=12 COUNTY=103 DIST.=12																						
1971	1	0	0	0	0	0	0	0	1	0	1	1	1	1	0	0	0	0	0	0	0	0
275850082334500 10J SWEETWATER CR TREATMENT PLANT DISCH EF LAT=27 58 50 LONG=082 33 45 ESTUARY STATE=12 COUNTY=057 DIST.=12																						
1971	1	0	0	0	0	0	0	1	1	0	1	1	1	1	1	0	0	0	0	1	0	0
275855C82210401 LAT=27 58 55 LONG=082 21 04 WELL STATE=12 COUNTY=057 DIST.=12																						
1972	1	0	0	0	0	0	0	0	0	0	1	0	0	0	0	0	0	0	0	0	0	0
275856C82210301 5603 LAT=27 58 56 LONG=082 21 03 WELL STATE=12 COUNTY=057 DIST.=12																						
1973	1	1	1	1	1	0	0	0	1	1	1	1	0	0	0	0	1	0	0	0	0	0
275905C81321400 10B LAKE PIERCE SITE 1 NEAR WAVERLY FLA LAT=27 59 05 LONG=081 32 14 LAKE/RESERVOIR STATE=12 COUNTY=057 DIST.=12																						
1972	2	0	0	0	1	0	0	0	0	0	0	1	1	2	0	0	1	0	0	0	0	0
275906C82203901 LAT=27 59 06 LONG=082 20 39 WELL STATE=12 COUNTY=057 DIST.=12																						
1972	1	0	0	0	0	0	0	0	0	0	1	0	0	0	0	0	0	0	0	0	0	0
275909C82384400 10J TAMPA BAY DP-6.5 LAT=27 59 09 LONG=082 38 44 ESTUARY STATE=12 COUNTY=057 DIST.=12																						
1971	1	0	0	0	0	0	0	0	1	0	1	1	1	1	0	0	0	0	0	1	0	0
275910C82213601 LAT=27 59 10 LONG=082 21 36 WELL STATE=12 COUNTY=057 DIST.=12																						
1972	1	0	0	0	0	0	0	0	0	0	1	0	0	0	0	0	0	0	0	0	0	0

WATER YEAR	NC. SAMPL	D.S.	HARD-NESS	MAJ-OR CAT-ICNS	SIL-ICA	ALU-MI-NUM	IRON	MAN-GA-NESE	MAJ_OR AN-IONS	FLU-O-RIDE	CAR-BON	NI_TRO-GEN	PHOS_PHO-ROUS	D.O.	BOD	COD	PH	PES-TI-CIDES	RAD_IO-CHEM-ICAL	BIO-LOG-IC	SEDMT SUS	SEDMT BED
275925082101601 29S21E02 759210421 242										LAT=27 59 25 LONG=082 10 16					WELL		STATE=12 COUNTY=057 DIST.=12					
1973	1	0	1	1	0	0	0	0	1	0	0	0	0	0	0	0	0	0	0	0	0	0
275925082101602 29S21E02 759210421A 242										LAT=27 59 25 LONG=082 10 16					WELL		STATE=12 COUNTY=057 DIST.=12					
1973	1	0	1	1	0	0	0	0	1	0	0	0	0	0	0	0	0	0	0	0	0	0
275925082101901 29S21E02 759210412 242										LAT=27 59 25 LONG=082 10 19					WELL		STATE=12 COUNTY=057 DIST.=12					
1973	1	0	1	1	0	0	0	0	1	0	0	0	0	0	0	0	0	0	0	0	0	0
275925082101902 29S21E02 759210412A 242										LAT=27 59 25 LONG=082 10 19					WELL		STATE=12 COUNTY=057 DIST.=12					
1973	1	0	1	1	0	0	0	0	1	0	0	0	0	0	0	0	0	0	0	0	0	0
275925082101903 29S21E02 759210412B 242										LAT=27 59 25 LONG=082 10 19					WELL		STATE=12 COUNTY=057 DIST.=12					
1973	1	0	1	1	0	0	0	0	1	0	0	0	0	0	0	0	0	0	0	0	0	0
275932082101502 29S21E01 759210243A 113										LAT=27 59 32 LONG=082 10 15					WELL		STATE=12 COUNTY=057 DIST.=12					
1973	1	0	1	1	0	0	0	0	1	0	0	0	0	0	0	0	0	0	0	0	0	0
275932082101503 29S21E01 759210243B 113										LAT=27 59 32 LONG=082 10 15					WELL		STATE=12 COUNTY=057 DIST.=12					
1973	1	0	1	1	0	0	0	0	1	0	0	0	0	0	0	0	0	0	0	0	0	0
275939082101101 29S21E01 759210241B 113										LAT=27 59 39 LONG=082 10 11					WELL		STATE=12 COUNTY=057 DIST.=12					
1973	1	0	1	1	0	0	0	0	1	0	0	0	0	0	0	0	0	0	0	0	0	0
275939082101102 29S21E01 759210241C 113										LAT=27 59 39 LONG=082 10 11					WELL		STATE=12 COUNTY=057 DIST.=12					
1973	1	0	1	1	0	0	0	0	1	0	0	0	0	0	0	0	0	0	0	0	0	0
275939082101501 29S21E01 759210241 113										LAT=27 59 39 LONG=082 10 15					WELL		STATE=12 COUNTY=057 DIST.=12					
1973	1	0	1	1	0	0	0	0	1	0	0	0	0	0	0	0	0	0	0	0	0	0
275939082101502 29S21E01 759210241A 113										LAT=27 59 39 LONG=082 10 15					WELL		STATE=12 COUNTY=057 DIST.=12					
1973	1	0	1	1	0	0	0	0	1	0	0	0	0	0	0	0	0	0	0	0	0	0
275942082191101										LAT=27 59 42 LONG=082 19 11					WELL		STATE=12 COUNTY=057 DIST.=12					
1972	1	0	0	0	0	0	0	0	0	0	1	0	0	0	0	0	0	0	0	0	0	0

WATER YEAR	NC. SAMPL	D.S.	HARD-NESS	MAJ-OR CAT-IONS	SIL-ICA	ALU-MI-NUM	IRCN	MAN-GA-NESE	MAJ_OR AN-IONS	FLU-O-RICE	CAR-BON	NI_TRO-GEN	PHOS_PHO-ROUS	D.O.	BOD	COD	PH	PES-TI-CIDES	RAC_IO-CHEM-ICAL	BIO-LOG-IC	SUS	SEDMT BED
275956080434701 BREVARD 20										LAT=27 59 56 LONG=080 43 47					WELL		STATE=12 COUNTY=009 DIST.=12					
1972	2	0	0	0	0	0	0	0	1	0	0	0	0	0	0	0	0	0	0	0	0	0
280002082353800 10J ROCKY CREEK TREATMENT PLANT DISCH EFF										LAT=28 00 02 LONG=082 35 38					ESTUARY		STATE=12 COUNTY=057 DIST.=12					
1971	1	0	0	0	0	0	0	1	1	0	1	1	1	0	0	0	1	0	0	0	0	0
280011081225700										LAT=28 00 11 LONG=081 22 57					STREAM		STATE=12 COUNTY=			DIST.=12		
1972	2	1	1	1	1	0	0	0	1	1	1	1	1	2	1	0	2	0	0	1	0	0
280011082402100 10J TAMPA BAY DP-5.5										LAT=28 00 11 LONG=082 40 21					ESTUARY		STATE=12 COUNTY=103 DIST.=12					
1971	3	0	0	0	0	0	0	0	1	0	0	1	1	3	0	0	0	0	0	1	0	0
280023082203300 10H EUREKA SPRING TRIB NO3 NR TAMPA FLA										LAT=28 00 23 LONG=082 20 33					SPRING		STATE=12 COUNTY=057 DIST.=12					
1973	2	1	1	1	1	0	0	0	1	1	0	1	0	0	0	0	1	0	0	0	0	0
280023082203800 10H EUREKA SPRINGS TRIB NO4 NR TAMPA FLA										LAT=28 00 23 LONG=082 20 38					SPRING		STATE=12 COUNTY=057 DIST.=12					
1973	2	1	1	1	1	0	0	0	1	1	0	1	0	0	0	0	1	0	0	0	0	0
280033082080700 10H DRAINAGE DITCH AT SAL RR AT PLANT CITY										LAT=28 00 33 LONG=082 08 07					STREAM		STATE=12 COUNTY=057 DIST.=12					
1970	2	1	1	1	1	0	0	0	1	1	1	1	0	0	0	0	1	0	0	0	0	0
280033082203701 28S20E31 800220144A 211										LAT=28 00 33 LONG=082 20 37					WELL		STATE=12 COUNTY=057 DIST.=12					
1972	1	0	1	1	0	0	0	0	1	0	0	0	0	0	0	0	0	0	0	0	0	0
280043082203202 28S20E30 800220124B 431										LAT=28 00 43 LONG=082 20 32					WELL		STATE=12 COUNTY=057 DIST.=12					
1972	1	0	1	1	0	0	0	0	1	0	0	0	0	0	0	0	0	0	0	0	0	0
280046081252500 10B LK HATCHINEHA SI 2 NR LK WALES										LAT=28 00 46 LONG=081 25 25					LAKE/RESERVOIR		STATE=12 COUNTY=097 DIST.=12					
1972	2	0	0	0	1	0	0	0	1	0	0	1	1	2	1	0	2	0	0	0	0	0
280047082152500 10H BAKER CREEK NEAR SEFFNER FLA										LAT=28 00 47 LONG=082 15 25					STREAM		STATE=12 COUNTY=057 DIST.=12					
1970	1	1	1	1	1	0	0	0	1	1	0	1	0	0	0	0	1	0	0	0	0	0
280051082203701 28S20E30 800220123B 431										LAT=28 00 51 LONG=082 20 37					WELL		STATE=12 COUNTY=057 DIST.=12					
1972	1	0	1	1	0	0	0	0	1	0	0	0	0	0	0	0	0	0	0	0	0	0

WATER YEAR	NO. SAMPL	D.S.	HARD-NESS	MAJ-OR CAT-IONS	SIL-ICA	ALU-MI-NUM	IRON	MAN-GA-NESE	MAJ_OR AN-IONS	FLU-O-RIDE	CAR-BON	NI_TRO-GEN	PHOS_PHO-ROUS	D.O.	BOD	COD	PH	PES-TI-CIDES	RAD_IO-CHEM-ICAL	BIO-LOG-IC	SEDMT SUS	SEDMT BED
280052082200401 224										LAT=28 00 52 LONG=082 20 04					WELL		STATE=12 COUNTY=057 DIST.=12				
1972	2	0	1	0	0	0	1	0	2	0	0	0	0	0	0	0	1	0	0	0	0	0
280052082201102 223A										LAT=28 00 52 LONG=082 20 11					WELL		STATE=12 COUNTY=057 DIST.=12				
1972	2	0	1	0	0	0	1	0	2	0	0	0	0	0	0	0	1	0	0	0	0	0
280053082081300 10H DRAINAGE DITCH AT REYNOLDS ROAD AT PLA										LAT=28 00 53 LONG=082 08 13					STREAM		STATE=12 COUNTY=057 DIST.=12				
1970	2	1	1	1	1	0	0	0	1	1	1	1	0	0	0	0	1	0	0	0	0	0
280053082202301 28S20E30 800220211 423										LAT=28 00 53 LONG=082 20 23					WELL		STATE=12 COUNTY=057 DIST.=12				
1972	1	0	1	1	0	0	0	0	1	0	0	0	0	0	0	0	0	0	0	0	0	0
280057082203903 28S20E30 800220121B 324										LAT=28 00 57 LONG=082 20 39					WELL		STATE=12 COUNTY=057 DIST.=12				
1972	1	0	1	1	0	0	0	0	1	0	0	0	0	0	0	0	0	0	0	0	0	0
280058082201101 28S20E30 800220221 422										LAT=28 00 58 LONG=082 20 11					WELL		STATE=12 COUNTY=057 DIST.=12				
1972	1	0	1	1	0	0	0	0	1	0	0	0	0	0	0	0	0	0	0	0	0	0
280058082201102 28S20E30 800220221A 422										LAT=28 00 58 LONG=082 20 11					WELL		STATE=12 COUNTY=057 DIST.=12				
1972	1	0	1	1	0	0	0	0	1	0	0	0	0	0	0	0	0	0	0	0	0	0
280058082202200 10H SOUTH PERIMETER DITCH AT CL EUREKA SPR										LAT=28 00 58 LONG=082 20 22					STREAM		STATE=12 COUNTY=057 DIST.=12				
1970	1	1	1	1	1	0	0	0	1	1	0	1	1	0	0	0	1	0	0	0	0	0
280058082202201 28S20E30 800220211H 421										LAT=28 00 58 LONG=082 20 22					WELL		STATE=12 COUNTY=057 DIST.=12				
1972	2	0	2	2	0	0	0	0	2	0	0	0	0	0	0	0	0	0	0	0	0	0
280058082202301 211L										LAT=28 00 58 LONG=082 20 23					WELL		STATE=12 COUNTY=057 DIST.=12				
1972	3	0	2	1	0	0	1	0	3	0	0	0	0	0	0	0	1	0	0	0	0	0
280059082201201 28S20E30 800220221B 422										LAT=28 00 59 LONG=082 20 12					WELL		STATE=12 COUNTY=057 DIST.=12				
1972	3	0	2	1	0	0	1	0	3	0	0	0	0	0	0	0	1	0	0	0	0	0
280059082201202 28S20E30 800220221C 422										LAT=28 00 59 LONG=082 20 12					WELL		STATE=12 COUNTY=057 DIST.=12				
1972	2	0	1	0	0	0	1	0	2	0	0	0	0	0	0	0	1	0	0	0	0	0

WATER YEAR	NO. SAMPL	D.S.	HARD-NESS	MAJ-OR CAT-IONS	SIL-ICA	ALU-MI-NUM	IRON	MAN-GA-NESE	MAJ-OR AN-IONS	FLU-O-RIDE	CAR-BON	NI-TRO-GEN	PHOS-PHO-ROUS	D.O.	BOD	COD	PH	PES-TI-CIDES	RAD-IC-CHEM-ICAL	BIC-LOG-IC	SEDMT SUS	SEDMT BED
28C059C82202202 28S20E30 800220211C 421										LAT=28 00 59 LONG=082 20 22					WELL		STATE=12 COUNTY=057 DIST.=12				
1972	1	0	1	1	0	0	0	0	1	0	0	0	0	0	0	0	0	0	0	0	0	0
28C100C82195302 333C										LAT=28 01 00 LONG=082 19 53					WELL		STATE=12 COUNTY=057 DIST.=12				
1972	2	0	1	0	0	0	1	0	2	0	0	0	0	0	0	0	1	0	0	0	0	0
280102C82201103 28S20E30 801220443F 422										LAT=28 01 02 LONG=082 20 11					WELL		STATE=12 COUNTY=057 DIST.=12				
1972	3	0	2	1	0	0	1	0	3	0	0	0	0	0	0	0	1	0	0	0	0	0
28C102C82201104 28S20E30 801220443G 422										LAT=28 01 02 LONG=082 20 11					WELL		STATE=12 COUNTY=057 DIST.=12				
1972	2	0	1	0	0	0	1	0	2	0	0	0	0	0	0	0	1	0	0	0	0	0
280102C82202000 10H SANIT LNDFL OXID PND NR EUREKA SPRINGS										LAT=28 01 02 LONG=082 20 20					LAKE/RESERVOIR		STATE=12 COUNTY=057 DIST.=12				
1971	3	1	2	1	1	1	1	1	2	1	0	1	1	0	0	0	1	0	0	0	0	0
1972	3	0	2	1	0	0	1	0	3	0	0	0	0	2	0	0	1	0	0	0	0	0
28C102C82202200 10H EUREKA SP SANT LNDFL OXIDATION PD NR T										LAT=28 01 02 LONG=082 20 22					SPRING		STATE=12 COUNTY=057 DIST.=12				
1970	1	1	1	1	1	0	0	0	1	1	0	1	1	0	0	0	1	0	0	0	0	0
280103C82200901 28S20E30 801220443 422										LAT=28 01 03 LONG=082 20 09					WELL		STATE=12 COUNTY=057 DIST.=12				
1972	2	0	2	2	0	0	0	0	2	0	0	0	0	0	0	0	0	0	0	0	0	0
28C103C82200902 28S20E30 801220443A 422										LAT=28 01 03 LONG=082 20 09					WELL		STATE=12 COUNTY=057 DIST.=12				
1972	1	0	1	1	0	0	0	0	1	0	0	0	0	0	0	0	0	0	0	0	0	0
280103C82201900 10H SANIT LNDFL SUMP NR EUREKA SPRINGS FLA										LAT=28 01 03 LONG=082 20 19					LAKE/RESERVOIR		STATE=12 COUNTY=057 DIST.=12				
1970	1	1	1	1	1	0	0	0	1	1	0	1	1	0	0	0	1	0	0	0	0	0
280103C822023C1 28S20E30 801220433 421										LAT=28 01 03 LONG=082 20 23					WELL		STATE=12 COUNTY=057 DIST.=12				
1972	1	0	1	1	0	0	0	0	1	0	0	0	0	0	0	0	0	0	0	0	0	0
280103C82202801 28S20E30 801220433B 412										LAT=28 01 03 LONG=082 20 28					WELL		STATE=12 COUNTY=057 DIST.=12				
1972	1	0	1	1	0	0	0	0	1	0	0	0	0	0	0	0	0	0	0	0	0	0

WATER YEAR	NO. SAMPL	D.S.	HARD-NESS	MAJ-OR CAT-IONS	SIL-ICA	ALU-MI-NUM	IRON	MAN-GA-NESE	MAJ-OR AN-IONS	FLU-O-RIDE	CAR-BON	NI-TRO-GEN	PHOS-PHO-ROUS	D.O.	BOD	COD	PH	PES-TI-CIDES	RAD-IO-CHEM-ICAL	BIO-LOG-IC	SEDMT SUS	SEDMT BED
28C103C82202802 28S20E30 801220433C 412										LAT=28 01 03 LONG=082 20 28					WELL		STATE=12 CCUNTY=057 DIST.=12				
1972	1	0	1	1	0	0	0	0	1	0	0	0	0	0	0	0	0	0	C	0	0	0
280104C82201800 SIX MILE CREEK TRIB SPRING NO 1 NR TAMPA										LAT=28 01 04 LONG=082 20 18					STREAM		STATE=12 CCUNTY= DIST.=12				
1971	3	1	2	1	1	1	1	1	2	1	0	1	1	0	0	0	1	0	0	0	0	0
1972	3	0	1	1	0	0	1	0	3	0	0	0	0	2	0	0	1	C	C	0	0	0
1973	2	1	1	1	1	0	0	0	1	1	0	1	0	0	0	0	1	0	0	0	0	0
28C104C822037C0 10H CANAL N END EUREKA SPR LNDFL E NR EURE										LAT=28 01 04 LONG=082 20 37					STREAM		STATE=12 CCUNTY=057 DIST.=12				
1970	1	1	1	1	1	0	0	0	1	1	0	1	1	0	0	0	1	0	0	0	0	0
1972	2	0	1	0	0	0	1	0	2	0	0	0	0	2	0	0	1	C	C	0	0	0
28C104C8221C200 10H LETTUCE LAKE NR THONCTOSASSA FLA										LAT=28 01 04 LCNG=082 21 02 LAKE/RESERVOIR							STATE=12 CCUNTY=057 DIST.=12					
1971	1	1	1	1	1	1	1	1	1	1	0	0	1	0	0	0	1	C	C	0	0	0
1973	1	0	0	0	0	0	0	0	0	0	0	0	0	0	0	0	0	0	0	0	0	0
28C116C82205301										LAT=28 01 16 LONG=082 20 53					WELL		STATE=12 CCUNTY=057 DIST.=12				
1972	1	0	C	C	0	0	0	0	0	0	1	0	0	0	0	0	0	0	C	0	0	0
1973	1	1	1	1	1	0	0	0	1	1	1	1	0	0	C	0	1	C	C	0	0	0
280132082111300 10H SPARTMAN BRANCH NR PLANT CITY FLA										LAT=28 01 32 LCNG=082 11 13					STREAM		STATE=12 CCUNTY=057 DIST.=12				
197C	1	1	1	1	1	0	0	0	1	1	1	1	0	0	0	0	1	C	C	0	C	C
280138081213300 10B LK HATCHINEHA SI 1 NR LK WALES FLA										LAT=28 01 38 LCNG=081 21 33 LAKE/RESERVOIR							STATE=12 CCUNTY=097 DIST.=12					
1972	2	0	0	C	1	0	0	0	1	0	0	1	1	2	1	0	2	C	C	0	C	C
280150082111400 10H MILL CREEK AT FORBES RD NR PLANT CITY										LAT=28 01 50 LONG=082 11 14					STREAM		STATE=12 CCUNTY=057 DIST.=12				
1970	2	1	1	1	1	0	0	0	1	1	1	1	0	0	0	0	1	C	C	0	C	C
28C153C82203801										LAT=28 01 53 LONG=082 20 38					WELL		STATE=12 CCUNTY=057 DIST.=12				
1972	1	0	0	0	0	0	0	0	0	0	1	0	0	0	0	0	0	0	0	0	C	C
280153082204201										LAT=28 01 53 LONG=082 20 42					WELL		STATE=12 CCUNTY=057 DIST.=12				
1972	1	0	0	0	0	0	0	0	0	0	1	0	0	0	0	0	0	0	C	0	0	C

WATER YEAR	NO. SAMPL	C.S.	HARD-NESS	MAJ-CR CAT-ICNS	SIL-ICA	ALU-MI-NUM	IRON	MAN-GA-NESE	MAJ_OR AN-IONS	FLU-O-RIDE	CAR-BON	NI_TRO-GEN	PHOS_PHO-ROUS	D.O.	BOD	COD	PH	PES-TI-CIDES	RAD_IC-CHEM-ICAL	BIO-LOG-IC	SEDMT SUS	SEDMT BED
28C208C82C95100 10H MILL CREEK AT THONCTCSASSA RD NR PLANT LAT=28 02 08 LONG=082 09 51 STREAM STATE=12 COUNTY=057 DIST.=12																						
1970	2	1	1	1	1	0	0	0	1	1	1	1	0	0	0	0	1	0	0	0	0	0
280221C82342901 28S17E23 802234431 211 LAT=28 02 21 LONG=082 34 29 WELL STATE=12 COUNTY=057 DIST.=12																						
1973	1	0	1	1	0	0	0	0	1	0	0	0	0	0	0	0	0	0	0	0	0	0
280226082342501 412-C LAT=28 02 26 LONG=082 34 25 WELL STATE=12 COUNTY=057 DIST.=12																						
1972	2	0	1	0	0	0	1	0	2	0	0	0	0	0	0	0	1	0	0	0	0	0
1973	2	0	2	2	0	0	0	0	2	0	0	0	0	0	0	0	0	0	0	0	0	0
28C226C82342502 412B LAT=28 02 26 LONG=082 34 25 WELL STATE=12 COUNTY=057 DIST.=12																						
1972	2	0	1	0	0	0	1	0	2	0	0	0	0	0	0	0	1	0	0	0	0	0
1973	1	0	1	1	0	0	0	0	1	0	0	0	0	0	0	0	0	0	0	0	0	0
28C227C82343001 28S17E14 802234411B 344 LAT=28 02 27 LONG=082 34 30 WELL STATE=12 COUNTY=057 DIST.=12																						
1973	2	0	2	2	0	0	0	0	2	0	0	0	0	0	0	0	0	0	0	0	0	0
280228082342601 28S17E14 802234411C 433 LAT=28 02 28 LONG=082 34 26 WELL STATE=12 COUNTY=057 DIST.=12																						
1973	1	0	1	1	0	0	0	0	1	0	0	0	0	0	0	0	0	0	0	0	0	0
280228082342603 28S17E14 802234411E 433 LAT=28 02 28 LONG=082 34 26 WELL STATE=12 COUNTY=057 DIST.=12																						
1973	1	0	1	1	0	0	0	0	1	0	0	0	0	0	0	0	0	0	0	0	0	0
28C228082343200 10J SW PERIM DITH AT ROCKY CR LNDFL NR TAM LAT=28 02 28 LONG=082 34 32 STREAM STATE=12 COUNTY=057 DIST.=12																						
1970	1	1	1	1	1	0	1	1	1	1	0	1	1	0	0	0	1	0	0	0	0	0
280231C82343601 28S17E14 802234144B 342 LAT=28 02 31 LONG=082 34 36 WELL STATE=12 COUNTY=057 DIST.=12																						
1972	1	0	0	0	0	0	0	0	0	0	1	0	0	0	0	0	0	0	0	0	0	0
1973	1	0	1	1	0	0	0	0	1	0	0	0	0	0	0	0	0	0	0	0	0	0
280231082343602 28S17E14 802234144C 342 LAT=28 02 31 LONG=082 34 36 WELL STATE=12 COUNTY=057 DIST.=12																						
1972	2	0	1	0	0	0	1	0	2	0	1	0	0	0	0	0	1	0	0	0	0	0
1973	1	0	1	1	0	0	0	0	1	0	0	0	0	0	0	0	0	0	0	0	0	0
28C231C82343603 28S17E14 802234144D 342 LAT=28 02 31 LONG=082 34 36 WELL STATE=12 COUNTY=057 DIST.=12																						
1972	1	0	0	0	0	0	0	0	0	0	1	0	0	0	0	0	0	0	0	0	0	0

WATER YEAR	NO. SAMPL	D.S.	HARD-NESS	MAJ-OR CAT-IONS	SIL-ICA	ALU-MI-NUM	IRON	MAN-GA-NESE	MAJ_OR AN-IONS	FLU-O-RIDE	CAR-BON	NI_TRO-GEN	PHOS_PHO-ROUS	D.O.	BOD	COD	PH	PES-TI-CIDES	RAD_IC-CHEM-ICAL	BIC-LOG-IC	SEDMT SUS	SEDMT BED
280233082342602 28S17E14 802234233C 431										LAT=28 02 33 LONG=082 34 26					WELL		STATE=12 COUNTY=057 DIST.=12					
1973	1	0	1	1	0	0	0	0	1	0	0	0	0	0	0	0	0	0	0	0	0	0
280235082341701 234-B										LAT=28 02 35 LONG=082 34 17					WELL		STATE=12 COUNTY=057 DIST.=12					
1972	2	0	1	0	0	0	1	0	2	0	0	0	0	0	0	0	1	0	0	0	0	0
1973	1	0	1	1	0	0	0	0	1	0	0	0	0	0	0	0	0	0	0	0	0	0
280235082342500 10J NW SANT LNDFL OXID PD NR SULPHUR SPG F										LAT=28 02 35 LONG=082 34 25 LAKE/RESERVOIR							STATE=12 COUNTY=057 DIST.=12					
1970	2	2	2	2	2	0	1	1	2	2	0	2	2	0	0	0	2	0	0	0	0	0
1972	3	0	2	1	0	0	1	0	3	0	0	0	0	2	0	0	1	0	0	0	0	0
280236082342601 233-I										LAT=28 02 36 LONG=082 34 26					WELL		STATE=12 COUNTY=057 DIST.=12					
1972	2	0	1	0	0	0	1	0	2	0	0	0	0	0	0	0	1	0	0	0	0	0
1973	1	0	1	1	0	0	0	0	1	0	0	0	0	0	0	0	0	0	0	0	0	0
280236082343902 28S17E14 802234144A 341										LAT=28 02 36 LONG=082 34 39					WELL		STATE=12 COUNTY=057 DIST.=12					
1973	2	0	2	2	0	0	0	0	2	0	0	0	0	0	0	0	0	0	0	0	0	0
280237082343801 28S17E14 802234142 341										LAT=28 02 37 LONG=082 34 38					WELL		STATE=12 COUNTY=057 DIST.=12					
1973	1	0	1	1	0	0	0	0	1	0	0	0	0	0	0	0	0	0	0	0	0	0
280238082305101 28S18E16 802230134 314										LAT=28 02 38 LONG=082 30 51					WELL		STATE=12 COUNTY=057 DIST.=12					
1973	1	0	1	1	0	0	0	0	1	0	0	0	0	0	0	0	0	0	0	0	0	0
280238082305102 28S18E16 802230134A 314										LAT=28 02 38 LONG=082 30 51					WELL		STATE=12 COUNTY=057 DIST.=12					
1973	1	0	1	1	0	0	0	0	1	0	0	0	0	0	0	0	0	0	0	0	0	0
280238082310201 28S18E16 802231244 313										LAT=28 02 38 LONG=082 31 02					WELL		STATE=12 COUNTY=057 DIST.=12					
1973	1	0	1	1	0	0	0	0	1	0	0	0	0	0	0	0	0	0	0	0	0	0
280238082310202 28S18E16 802231244A 313										LAT=28 02 38 LONG=082 31 02					WELL		STATE=12 COUNTY=057 DIST.=12					
1973	1	0	1	1	0	0	0	0	1	0	0	0	0	0	0	0	0	0	0	0	0	0
280238082342203 232-B										LAT=28 02 38 LONG=082 34 22					WELL		STATE=12 COUNTY=057 DIST.=12					
1972	2	0	1	0	0	0	1	0	2	0	0	0	0	0	0	0	1	0	0	0	0	0

WATER YEAR	NO. SAMPL	D.S.	HARD-NESS	MAJ-OR CAT-IONS	SIL-ICA	ALU-MI-NUM	IRON	MAN-GA-NESE	MAJ-OR AN-IONS	FLU-O-RIDE	CAR-BON	NI-TRO-GEN	PHOS-PHO-ROUS	D.O.	BOD	COD	PH	PES-TI-CIDES	RAD-IO-CHEM-ICAL	BIO-LOG-IC	SEDMT SUS	SEDMT BED
28C238C82342601 28S17E14 802234231 413										LAT=28 02 38 LONG=C82 34 26					WELL		STATE=12 CCUNTY=057 DIST.=12				
1973	1	0	1	1	0	0	0	0	1	0	0	0	0	0	0	0	0	0	0	0	C	C
28C238082342602 28S17E14 802234231A 413										LAT=28 02 38 LONG=082 34 26					WELL		STATE=12 COUNTY=057 DIST.=12				
1972	2	0	1	0	0	0	1	0	2	0	0	0	0	0	0	0	1	0	0	0	C	0
1973	1	0	1	1	0	0	0	0	1	0	0	0	0	0	0	0	0	C	C	0	0	C
280240082305902 28S18E16 802230131A 313										LAT=28 02 40 LCNG=082 30 59					WELL		STATE=12 COUNTY=057 DIST.=12				
1973	1	0	1	1	0	0	C	0	1	0	0	0	0	0	0	0	0	C	0	0	C	C
280240082342601 28S17E14 802234231C 413										LAT=28 02 40 LONG=082 34 26					WELL		STATE=12 CCUNTY=057 DIST.=12				
1973	1	0	1	1	0	0	0	0	1	0	0	0	0	0	0	0	0	C	0	0	C	C
280240082342602 28S17E14 802234231D 413										LAT=28 02 40 LONG=082 34 26					WELL		STATE=12 COUNTY=057 DIST.=12				
1973	1	0	1	1	0	0	0	0	1	0	0	0	0	0	0	0	0	C	C	0	C	C
280242C82343501 142-F										LAT=28 02 42 LONG=082 34 35					WELL		STATE=12 CCUNTY=057 DIST.=12				
1972	1	0	0	0	0	0	0	0	0	0	1	0	0	0	0	0	0	0	C	0	C	C
1973	1	0	1	1	0	0	0	0	1	0	0	0	0	0	0	0	0	0	0	0	0	0
280242082343502 142-G										LAT=28 02 42 LCNG=082 34 35					WELL		STATE=12 CCUNTY=057 DIST.=12				
1972	1	0	0	0	0	0	0	0	0	0	1	0	0	0	0	0	0	C	C	0	0	0
280242082343503 142H										LAT=28 02 42 LCNG=082 34 35					WELL		STATE=12 COUNTY=C57 DIST.=12				
1972	2	0	1	0	0	0	1	0	2	0	0	0	0	0	0	0	1	0	0	0	C	C
280243082203701										LAT=28 02 43 LONG=082 20 37					WELL		STATE=12 CCUNTY=057 DIST.=12				
1972	1	0	C	C	0	0	0	0	0	0	1	0	0	0	0	0	0	C	C	0	C	C
28C243C82305701 28S18E16 802230131B 313										LAT=28 02 43 LONG=082 30 57					WELL		STATE=12 CCUNTY=057 DIST.=12				
1973	1	0	1	1	0	0	0	0	1	0	0	0	0	0	0	0	0	0	C	0	C	C
280243C82305702 28S18E16 802230131C 313										LAT=28 02 43 LONG=082 30 57					WELL		STATE=12 CCUNTY=057 DIST.=12				
1973	1	0	1	1	0	0	0	0	1	0	0	0	0	0	0	0	0	0	0	0	C	C

WATER YEAR	NO. SAMPL	D.S.	HARD-NESS	MAJ-OR CAT-ICNS	SIL-ICA	ALU-MI-NUM	IRON	MAN-GA-NESE	MAJ_OR AN-IONS	FLU-O-RIDE	CAR-BON	NI_TRO-GEN	PHOS_PHO-ROUS	D.O.	BOD	COD	PH	PES-TI-CIDES	RAD_IO-CHEM-ICAL	BIO-LOG-IC	SEDMT SUS	SEDMT BED
280243082305703 28S18E16 802230131 0 313										LAT=28 02 43 LONG=082 30 57					WELL		STATE=12 COUNTY=057 DIST.=12					
1973	1	0	1	1	0	0	0	0	1	0	0	0	0	0	0	0	0	0	0	0	0	0
280243082310201 28S18E16 802231242 313										LAT=28 02 43 LONG=082 31 02					WELL		STATE=12 COUNTY=057 DIST.=12					
1973	1	0	1	1	0	0	0	0	1	0	0	0	0	0	0	0	0	0	0	0	0	0
280243082310202 28S18E16 802231242A 313										LAT=28 02 43 LONG=082 31 02					WELL		STATE=12 COUNTY=057 DIST.=12					
1973	1	0	1	1	0	0	0	0	1	0	0	0	0	0	0	0	0	0	0	0	0	0
280243082342200 10J NE PERIM DITH AT ROCKY CR LNDFL NR TAM										LAT=28 02 43 LONG=082 34 22					STREAM		STATE=12 COUNTY=057 DIST.=12					
1970	1	1	1	1	1	0	0	0	1	1	0	1	1	0	0	0	1	0	0	0	0	0
280243082342501 231-0										LAT=28 02 43 LONG=082 34 25					WELL		STATE=12 COUNTY=057 DIST.=12					
1972	2	0	1	0	0	0	1	0	2	0	0	0	0	0	0	0	1	0	0	0	0	0
1973	1	0	1	1	0	0	0	0	1	0	0	0	0	0	0	0	0	0	0	0	0	0
280243082342601 28S17E14 802234231H 411										LAT=28 02 43 LONG=082 34 26					WELL		STATE=12 COUNTY=057 DIST.=12					
1972	2	0	1	0	0	0	1	0	2	0	0	0	0	0	0	0	1	0	0	0	0	0
280245082342701 28S17E14 802234231M 411										LAT=28 02 45 LONG=082 34 27					WELL		STATE=12 COUNTY=057 DIST.=12					
1972	2	0	1	0	0	0	1	0	2	0	0	0	0	0	0	0	1	0	0	0	0	0
280251082335800										LAT=28 02 51 LONG=082 33 58					STREAM		STATE=12 COUNTY=			DIST.=12		
1972	2	0	1	0	0	0	1	0	2	0	0	0	0	2	0	0	1	0	0	0	0	0
280259081272400 10B LK HATCHINEHA SI 3 NR LK WALES FLA										LAT=28 02 49 LONG=081 27 24 LAKE/RESERVOIR							STATE=12 COUNTY=097 DIST.=12					
1972	2	0	0	0	1	0	0	0	1	0	0	1	1	2	1	0	2	0	0	0	0	0
280313082204101										LAT=28 03 13 LONG=082 20 41					WELL		STATE=12 COUNTY=057 DIST.=12					
1972	1	0	0	0	0	0	0	0	0	0	1	0	0	0	0	0	0	0	0	0	0	0
1973	1	1	1	1	1	0	0	0	1	1	1	1	0	0	0	0	1	0	0	0	0	0
280316082213401										LAT=28 03 16 LONG=082 21 34					WELL		STATE=12 COUNTY=057 DIST.=12					
1972	1	0	0	0	0	0	0	0	0	0	1	0	0	0	0	0	0	0	0	0	0	0

WATER YEAR	NO. SAMPL	D.S.	HARD-NESS	MAJ-OR CAT-IONS	SIL-ICA	ALU-MI-NUM	IRON	MAN-GA-NESE	MAJ_OR AN-IONS	FLU-O-RIDE	CAR-BON	NI_TRO-GEN	PHOS_PHO-ROUS	D.O.	BOD	COD	PH	PES-TI-CIDES	RAD_IO-CHEM-ICAL	BIC-LOG-IC	SEDMT SUS	SEDMT BED
280322082210701										LAT=28 03 22 LONG=082 21 07					WELL		STATE=12	COUNTY=057		DIST.=12		
1972	1	0	0	0	0	0	0	0	0	0	1	0	0	0	0	0	0	0	0	0	0	0
280333081201700 10B CYPRESS LK AT C-36 NR ST CLOUD FLA										LAT=28 03 33 LONG=081 20 17 LAKE/RESERVOIR							STATE=12	COUNTY=097		DIST.=12		
1972	2	0	0	0	1	1	1	1	1	0	0	1	1	2	1	0	2	0	0	0	0	0
280352081314900 10R LAKE MARION SITE 2 NEAR HAINES CITY FL										LAT=28 03 52 LONG=081 31 49 LAKE/RESERVOIR							STATE=12	COUNTY=057		DIST.=12		
1972	2	0	0	0	1	0	0	0	0	0	0	1	1	2	0	0	1	0	0	0	0	0
280352082210201				5202						LAT=28 03 52 LONG=082 21 02					WELL		STATE=12	COUNTY=057		DIST.=12		
1973	1	1	1	1	1	0	0	0	1	1	1	1	0	0	0	0	1	0	0	0	0	0
280353082204101										LAT=28 03 53 LONG=082 20 41					WELL		STATE=12	COUNTY=057		DIST.=12		
1972	1	0	0	0	0	0	0	0	0	0	1	0	0	0	0	0	0	0	0	0	0	0
280421082290100 10J LAKE MAGDALENE(NORTH END)NR LUTZ FLA										LAT=28 04 21 LONG=082 29 01 LAKE/RESERVOIR							STATE=12	COUNTY=057		DIST.=12		
1971	1	0	0	0	1	0	0	0	0	0	0	1	1	0	0	0	0	0	0	0	0	0
280432081192200 10B CYPRESS LAKE SITE 3 NEAR SAINT CLOUD F										LAT=28 04 32 LONG=081 19 22 LAKE/RESERVOIR							STATE=12	COUNTY=097		DIST.=12		
1972	2	1	1	1	1	0	0	0	1	1	1	1	1	2	1	0	2	0	0	1	0	0
280437080543000 09E JANE GREEN CREEK AT S161 NR DEER PARK										LAT=28 04 37 LONG=080 54 30					STREAM		STATE=12	COUNTY=097		DIST.=12		
1972	2	0	0	0	1	0	1	1	0	0	0	1	1	2	0	0	0	0	0	0	0	0
280438082200301										LAT=28 04 38 LONG=082 20 03					WELL		STATE=12	COUNTY=057		DIST.=12		
1972	1	0	0	0	0	0	0	0	0	0	1	0	0	0	0	0	0	0	0	0	0	0
280442082463601										LAT=28 04 42 LONG=082 46 36					WELL		STATE=12	COUNTY=103		DIST.=12		
1972	1	1	1	1	1	0	0	0	1	1	0	1	1	0	0	0	1	0	0	0	0	0
280448082042300 10H ITCHEPACKESASSA CR NR LAKELAND FLA										LAT=28 04 48 LONG=082 04 23					STREAM		STATE=12	COUNTY=057		DIST.=12		
1970	1	1	1	1	1	0	0	0	1	1	0	1	0	1	0	0	1	0	0	0	0	0
280455082461901										LAT=28 04 55 LONG=082 46 19					WELL		STATE=12	COUNTY=103		DIST.=12		
1972	1	1	1	1	1	0	0	0	1	1	0	1	1	0	0	0	1	0	0	0	0	0

WATER YEAR	NO. SAMPL	D.S.	HARD-NESS	MAJ-OR CAT-IONS	SIL-ICA	ALU-MI-NUM	IRON	MAN-GA-NESE	MAJ_OR AN-IONS	FLU-O-RIDE	CAR-BON	NI_TRO-GEN	PHOS_PHO-ROUS	D.O.	BOD	COD	PH	PES-TI-CIDES	RAD_IO-CHEM-ICAL	BIO-LOG-IC	SEDMT SUS	SEDMT BED
280456082461601										LAT=28 04 56 LONG=082 46 16					WELL		STATE=12 COUNTY=103 DIST.=12				
1972	1	1	1	1	1	0	0	0	1	1	0	1	1	0	0	0	1	0	0	0	0	0
280501080523701 27S34E36 80505201 311										LAT=28 05 01 LONG=080 52 37					WELL		STATE=12 COUNTY=097 DIST.=12				
1972	2	0	0	0	0	0	0	0	1	0	0	0	0	0	0	0	0	0	0	0	0	0
280505081204000 10B CYPRESS LK AT S PORT CA NR ST,CLOUD FL										LAT=28 05 05 LONG=081 20 40 LAKE/RESERVOIR							STATE=12 COUNTY=097 DIST.=12				
1972	2	0	0	0	1	0	0	0	1	0	1	1	1	2	1	0	2	0	0	0	0	0
280505082463101										LAT=28 05 05 LONG=082 46 31					WELL		STATE=12 COUNTY=103 DIST.=12				
1972	1	0	1	1	1	0	0	0	0	0	0	0	0	0	0	0	0	0	0	0	0	0
280513082460701										LAT=28 05 13 LONG=082 46 07					WELL		STATE=12 COUNTY=103 DIST.=12				
1972	1	1	1	1	1	0	0	0	1	1	0	1	0	0	0	0	1	0	0	0	0	0
280514082290000 10J LAKE MAGDALENE(SOUTH END)NR LUTZ FLA										LAT=28 05 14 LONG=082 29 00 LAKE/RESERVOIR							STATE=12 COUNTY=057 DIST.=12				
1971	1	0	0	0	1	0	0	0	0	0	1	1	1	0	0	0	0	1	0	0	0	0
280519082464801										LAT=28 05 19 LONG=082 46 48					WELL		STATE=12 COUNTY=103 DIST.=12				
1972	1	1	1	1	1	0	0	0	1	1	0	1	0	0	0	0	1	0	0	0	0	0
280520082462201										LAT=28 05 20 LONG=082 46 22					WELL		STATE=12 COUNTY=103 DIST.=12				
1972	1	1	1	1	1	0	0	0	1	1	0	1	0	0	0	0	1	0	0	0	0	0
280526082465001										LAT=28 05 26 LONG=082 46 50					WELL		STATE=12 COUNTY=103 DIST.=12				
1972	1	0	0	0	0	0	0	0	1	0	0	0	0	0	0	0	0	0	0	0	0	0
280529081581101										LAT=28 05 29 LONG=081 58 11					WELL		STATE=12 COUNTY=105 DIST.=12				
1972	1	0	0	0	0	1	1	1	0	0	0	0	0	0	0	0	0	0	0	0	0	0
280529081581102										LAT=28 05 29 LONG=081 58 11					WELL		STATE=12 COUNTY=105 DIST.=12				
1972	1	0	0	0	0	1	1	1	0	0	0	0	0	0	0	0	0	0	0	0	0	0
280535082464801										LAT=28 05 35 LONG=082 46 48					WELL		STATE=12 COUNTY=103 DIST.=12				
1972	1	0	0	1	0	0	0	0	0	0	0	0	0	0	0	0	1	0	0	0	0	0

WATER YEAR	NO. SAMPL	D.S.	HARD-NESS	MAJ-OR CAT-ICNS	SIL-ICA	ALU-MI-NUM	IRON	MAN-GA-NESE	MAJ_OR AN-IONS	FLU-O-RIDE	CAR-BON	NI_TRO-GEN	PHOS_PHO-ROUS	D.O.	BOD	COD	PH	PES-TI-CICES	RAC_IC-CHEM-ICAL	BIC-LOG-IC	SUS	SEDMT BED
280542081580301 27S23E36 9AEAST						124				LAT=28 05 42 LCNG=081 58 03					WELL		STATE=12 CCUNTY=105 DIST.=12					
1972	2	0	0	0	0	1	1	1	0	0	2	0	0	0	0	0	0	0	0	0	0	0
280542081580302 27S23E36 9B						124				LAT=28 05 42 LONG=081 58 03					WELL		STATE=12 COUNTY=105 DIST.=12					
1972	2	0	C	0	0	1	1	1	0	0	2	0	0	0	0	0	0	C	C	0	0	0
280542081580303 27S23E36 9CWEST						124				LAT=28 05 42 LONG=081 58 03					WELL		STATE=12 COUNTY=105 DIST.=12					
1971	1	0	C	0	0	0	0	0	0	0	1	0	0	0	0	0	0	C	0	0	0	0
1972	1	0	0	0	0	1	1	1	0	0	1	0	0	0	0	0	0	0	0	0	C	C
280548081575701 27S23E36 7ANORTH						213				LAT=28 05 48 LONG=081 57 57					WELL		STATE=12 CCUNTY=105 DIST.=12					
1971	1	0	0	0	0	0	0	0	0	0	1	0	0	0	0	0	0	C	0	0	0	0
1972	1	0	0	0	0	1	1	1	0	0	1	0	0	0	0	0	0	0	0	0	0	C
28C548081575702 27S23E36 7B						213				LAT=28 05 48 LONG=081 57 57					WELL		STATE=12 CCUNTY=105 DIST.=12					
1971	1	0	0	0	0	0	0	0	0	0	1	0	0	0	0	0	0	0	C	0	0	0
1972	1	0	0	0	0	1	1	1	0	0	1	0	0	0	0	0	0	C	C	0	0	0
280548081575703 27S23E36 7C						213				LAT=28 05 48 LCNG=081 57 57					WELL		STATE=12 COUNTY=105 DIST.=12					
1971	1	0	C	0	0	0	0	0	0	0	1	0	0	0	0	0	0	C	0	0	0	0
1972	1	0	0	0	0	1	1	1	0	0	1	0	0	0	0	0	0	0	0	0	0	0
280548C81575704 27S23E36 7DSOUTH						213				LAT=28 05 48 LONG=081 57 57					WELL		STATE=12 CCUNTY=105 DIST.=12					
1971	1	0	0	0	0	0	0	0	0	0	1	0	0	0	0	0	0	0	0	0	C	C
1972	1	0	0	0	0	1	1	1	0	0	1	0	0	0	0	0	0	C	0	0	0	0
280550C81580402 27S23E36 4B						122				LAT=28 05 50 LONG=081 58 04					WELL		STATE=12 COUNTY=105 DIST.=12					
1971	1	0	C	0	0	0	0	0	0	0	1	0	0	0	0	0	0	C	C	0	C	C
1972	1	0	0	0	0	1	1	1	0	0	1	0	0	0	0	0	0	0	0	0	0	C
28C550081580403 27S23E36 4C						122				LAT=28 05 50 LONG=081 58 04					WELL		STATE=12 CCUNTY=105 DIST.=12					
1972	1	0	C	C	0	1	1	1	0	0	1	0	0	0	0	0	0	0	C	0	0	0
280550C81580404 27S23E36 4D						122				LAT=28 05 50 LONG=081 58 04					WELL		STATE=12 CCUNTY=105 DIST.=12					
1971	1	0	0	0	0	0	0	0	0	0	1	0	0	0	0	0	0	0	0	0	0	0
1972	1	0	0	0	0	1	1	1	0	0	1	0	0	0	0	0	0	C	C	0	0	0

WATER YEAR	NO. SAMPL	D.S.	HARD-NESS	MAJ-OR CAT-IONS	SIL-ICA	ALU-MI-NUM	IRON	MAN-GA-NESE	MAJ_OR AN-IONS	FLU-O-RIDE	CAR-BON	NI_TRO-GEN	PHOS_PHO-ROUS	D.O.	BOD	COD	PH	PES-TI-CIDES	RAD_IO-CHEM-ICAL	BIO-LOG-IC	SEDMT SUS	SEDMT BED
280552082462101										LAT=28 05 52 LONG=082 46 21					WELL		STATE=12 COUNTY=103 DIST.=12				
1972	1	1	1	1	1	0	0	0	1	1	0	1	0	0	0	0	1	0	0	0	0	0
280554081581003 27S23E36 6C						121				LAT=28 05 54 LONG=081 58 10					WELL		STATE=12 COUNTY=105 DIST.=12					
1972	2	0	0	0	0	1	1	1	0	0	2	0	0	0	0	0	0	0	0	0	0	0
280554081581004 27S23E36 6D						121				LAT=28 05 54 LONG=081 58 10					WELL		STATE=12 COUNTY=105 DIST.=12					
1971	1	0	0	0	0	0	0	0	0	0	1	0	0	0	0	0	0	0	0	0	0	0
1972	1	0	0	0	0	1	1	1	0	0	1	0	0	0	0	0	0	0	0	0	0	0
280554082461401										LAT=28 05 54 LONG=082 46 14					WELL		STATE=12 COUNTY=103 DIST.=12				
1972	1	1	1	1	1	0	0	0	1	1	0	1	0	0	0	0	1	0	0	0	0	0
280555081580301 27S23E36 3AEAST						122				LAT=28 05 55 LONG=081 58 03					WELL		STATE=12 COUNTY=105 DIST.=12					
1971	1	0	0	0	0	0	0	0	0	0	1	0	0	0	0	0	0	0	0	0	0	0
1972	2	0	0	0	0	1	1	1	0	0	1	0	0	0	0	0	0	0	0	0	0	0
280555081580302 27S23E36 3B						122				LAT=28 05 55 LONG=081 58 03					WELL		STATE=12 COUNTY=105 DIST.=12					
1971	1	0	0	0	0	0	0	0	0	0	1	0	0	0	0	0	0	0	0	0	0	0
1972	1	0	0	0	0	1	1	1	0	0	1	0	0	0	0	0	0	0	0	0	0	0
280555081580305 27S23E36 3EWEST						122				LAT=28 05 55 LONG=081 58 03					WELL		STATE=12 COUNTY=105 DIST.=12					
1971	1	0	0	0	0	0	0	0	0	0	1	0	0	0	0	0	0	0	0	0	0	0
1972	1	0	0	0	0	1	1	1	0	0	1	0	0	0	0	0	0	0	0	0	0	0
280555081580306										LAT=28 05 55 LONG=081 58 03					WELL		STATE=12 COUNTY=105 DIST.=12					
1972	1	0	0	0	0	1	1	1	0	0	1	0	0	0	0	0	0	0	0	0	0	0
280557082462101										LAT=28 05 57 LONG=082 46 21					WELL		STATE=12 COUNTY=103 DIST.=12					
1972	1	1	1	1	1	0	0	0	1	1	0	1	0	0	0	0	1	0	0	0	0	0
280558081574801										LAT=28 05 58 LONG=081 57 48					WELL		STATE=12 COUNTY=105 DIST.=12					
1972	5	0	0	0	0	5	5	5	0	0	0	0	0	0	0	0	0	0	0	0	0	0
280559081580202 27S23E25 2B						344				LAT=28 05 59 LONG=081 58 02					WELL		STATE=12 COUNTY=105 DIST.=12					
1971	1	0	0	0	0	0	0	0	0	0	1	0	0	0	0	0	0	0	0	0	0	0

WATER YEAR	NO. SAMPL	D.S.	HARD-NESS	MAJ-OR CAT-IONS	SIL-ICA	ALU-MI-NUM	IRON	MAN-GA-NESE	MAJ-OR AN-IONS	FLU-O-RIDE	CAR-BON	NI-TRO-GEN	PHOS-PHO-ROUS	D.O.	BOD	COD	PH	PES-TI-CIDES	RAD-IC-CHEM-ICAL	BIC-LOG-IC	SUS	SEDMT BED
28C559C81580202 27S23E25 28						344				LAT=28 05 59 LONG=081 58 02					WELL		STATE=12 COUNTY=105 DIST.=12					
1972	1	0	0	0	0	1	1	1	0	0	1	0	0	0	0	0	0	0	0	0	0	0
280559C81580203 27S23E25 2C						344				LAT=28 05 59 LONG=081 58 02					WELL		STATE=12 COUNTY=105 DIST.=12					
1971	1	0	C	0	0	0	0	0	0	0	1	0	0	0	0	C	0	C	C	0	0	0
1972	1	0	C	C	0	1	1	1	0	0	1	0	0	0	0	0	0	C	C	0	0	C
28C559081580204 27S23E25 2DWEST						344				LAT=28 05 59 LONG=081 58 02					WELL		STATE=12 COUNTY=105 DIST.=12					
1971	1	0	0	0	0	0	0	0	0	0	1	0	0	0	0	0	0	0	0	0	0	C
1972	1	0	0	0	0	1	1	0	0	0	1	0	0	0	0	0	0	0	0	0	0	0
280559081580900 10D L GIBSON TRIB AT CARP HOME NR LAKELAND										LAT=28 05 59 LONG=081 58 09					STREAM		STATE=12 COUNTY=057 DIST.=12					
1971	2	2	2	2	2	0	2	2	2	2	0	2	2	0	0	0	2	C	C	0	0	0
280601082455701										LAT=28 06 01 LONG=082 45 57					WELL		STATE=12 COUNTY=103 DIST.=12					
1972	1	1	1	1	1	0	0	0	1	1	0	1	0	0	0	0	1	C	C	0	0	0
280601082460601										LAT=28 06 01 LONG=082 46 06					WELL		STATE=12 COUNTY=103 DIST.=12					
1972	1	1	1	1	1	0	0	0	1	1	0	1	0	0	0	0	1	C	C	0	0	C
280601082461601										LAT=28 06 01 LONG=082 46 16					WELL		STATE=12 COUNTY=103 DIST.=12					
1972	1	1	1	1	1	0	0	0	1	1	0	1	0	0	0	0	1	C	C	0	0	0
28C604081575601										LAT=28 06 04 LONG=081 57 56					WELL		STATE=12 COUNTY=105 DIST.=12					
1972	1	0	C	C	0	1	1	1	0	0	1	0	0	0	0	0	0	C	C	0	0	0
280611081575301										LAT=28 06 11 LONG=081 57 53					WELL		STATE=12 COUNTY=105 DIST.=12					
1972	1	0	0	0	0	1	1	1	0	0	0	0	0	0	0	0	0	0	0	0	C	C
28C612C82461001										LAT=28 06 12 LONG=082 46 10					WELL		STATE=12 COUNTY=103 DIST.=12					
1972	1	1	1	1	1	0	0	0	1	1	0	1	0	0	0	0	1	0	C	0	0	0
280618082461401										LAT=28 06 18 LONG=082 46 14					WELL		STATE=12 COUNTY=103 DIST.=12					
1972	1	1	1	1	1	0	0	0	1	1	0	1	0	0	0	0	1	C	C	0	0	0

WATER YEAR	NO. SAMPL	D.S.	HARD-NESS	MAJ-OR CAT-IONS	SIL-ICA	ALU-MI-NUM	IRON	MAN-GA-NESE	MAJ_OR AN-IONS	FLU-O-RIDE	CAR-BON	NI_TRO-GEN	PHOS_PHO-ROUS	D.O.	BOD	COD	PH	PES-TI-CIDES	RAD_IO-CHEM-ICAL	BIO-LOG-IC	SEDMT SUS	SEDMT BED
280619080542602 27S34E27 321										LAT=28 06 19 LONG=080 54 26					WELL		STATE=12 COUNTY=097 DIST.=12				
1972	3	2	2	2	2	0	1	0	2	2	0	2	2	0	0	0	2	0	0	0	0	0
280619082451701										LAT=28 06 19 LONG=082 45 17					WELL		STATE=12 COUNTY=103 DIST.=12				
1972	1	1	1	1	1	0	0	0	1	1	0	1	0	0	0	0	1	0	0	0	0	0
280623082445801										LAT=28 06 23 LONG=082 44 58					WELL		STATE=12 COUNTY=103 DIST.=12				
1972	1	1	1	1	1	0	0	0	1	1	0	1	0	0	0	0	1	0	0	0	0	0
280624082461901										LAT=28 06 24 LONG=082 46 19					WELL		STATE=12 COUNTY=103 DIST.=12				
1972	1	1	1	1	1	0	0	0	1	1	0	1	1	0	0	0	1	0	0	0	0	0
280628082450301										LAT=28 06 28 LONG=082 45 03					WELL		STATE=12 COUNTY=103 DIST.=12				
1972	1	1	1	1	1	0	0	0	1	1	0	1	0	0	0	0	1	0	0	0	0	0
280628082450701 2807.1 DEEP WELL NO.I										LAT=28 06 28 LONG=082 45 07					WELL		STATE=12 COUNTY=103 DIST.=12				
1972	1	0	1	1	0	0	0	0	1	0	0	0	0	0	0	0	0	0	0	0	0	0
280628082452102 27S15E25 INNISBROOK 411										LAT=28 06 28 LONG=082 45 21					WELL		STATE=12 COUNTY=103 DIST.=12				
1972	1	0	1	1	0	0	0	0	1	0	0	0	0	0	0	0	0	0	0	0	0	0
280628082452104 27S15E25 INNISBROOK 411										LAT=28 06 28 LONG=082 45 21					WELL		STATE=12 COUNTY=103 DIST.=12				
1972	1	0	1	1	0	0	0	0	1	0	0	0	0	0	0	0	0	0	0	0	0	0
280628082460701										LAT=28 06 28 LONG=082 46 07					WELL		STATE=12 COUNTY=103 DIST.=12				
1972	1	1	1	1	1	0	0	0	1	1	0	1	0	0	0	0	1	0	0	0	0	0
280632082450701										LAT=28 06 32 LONG=082 45 07					WELL		STATE=12 COUNTY=103 DIST.=12				
1972	1	1	1	1	1	0	0	0	1	1	0	1	0	0	0	0	1	0	0	0	0	0
280632082452300 10J STILLING POND AT INNISBROOK FLA										LAT=28 06 32 LONG=082 45 23					STREAM		STATE=12 COUNTY=			DIST.=12	
1972	8	0	0	8	1	1	1	0	7	0	0	1	1	0	0	0	0	0	0	0	0	0
280633082432604										LAT=28 06 33 LONG=082 43 26					WELL		STATE=12 COUNTY=103 DIST.=12				
1972	1	0	1	1	0	0	0	0	1	0	0	0	0	0	0	0	0	0	0	0	0	0

WATER YEAR	NO. SAMPL	D.S.	HARD-NESS	MAJ-OR CAT-IONS	SIL-ICA	ALU-MI-NUM	IRON	MAN-GA-NESE	MAJ_OR AN-IONS	FLU-O-RIDE	CAR-BON	NI_TRO-GEN	PHOS_PHO-ROUS	D.O.	BOD	COD	PH	PES-TI-CIDES	RAD_IC-CHEM-ICAL	BIC-LOG-IC	SEDMT SUS	SEDMT BED
280633C82452204 3322.4										LAT=28 06 33 LONG=082 45 22					WELL		STATE=12 CCUNTY=103 DIST.=12				
1972	1	0	1	1	0	0	0	0	1	0	0	0	0	0	0	0	0	0	0	0	0	0
280633082452205 3322.5										LAT=28 06 33 LONG=082 45 22					WELL		STATE=12 CCUNTY=103 DIST.=12				
1972	1	0	1	1	0	0	0	0	1	0	0	0	0	0	0	0	0	0	0	0	0	0
280633C82452603 27S15E25 INNISBROOK 144										LAT=28 06 33 LCNG=082 45 26					WELL		STATE=12 COUNTY=103 DIST.=12				
1972	1	0	1	1	0	0	0	0	1	0	0	0	0	0	0	0	0	0	0	0	0	0
280633C82452605 27S15E25 INNISBROOK 144										LAT=28 06 33 LCNG=082 45 26					WELL		STATE=12 COUNTY=103 DIST.=12				
1972	1	0	1	1	0	0	0	0	1	0	0	0	0	0	0	0	0	C	C	0	0	0
280633082461101										LAT=28 06 33 LONG=082 46 11					WELL		STATE=12 COUNTY=103 DIST.=12				
1972	1	1	1	1	1	0	0	0	1	1	0	1	0	0	0	0	1	C	C	0	C	C
280634082453405 27S15E25 INNISBROOK 144										LAT=28 06 34 LONG=082 45 34					WELL		STATE=12 CCUNTY=103 DIST.=12				
1972	1	0	1	1	0	0	0	0	1	0	0	0	0	0	0	0	0	C	C	0	C	C
280635082452103 3521.3										LAT=28 06 35 LONG=082 45 21					WELL		STATE=12 CCUNTY=103 DIST.=12				
1972	1	0	1	1	0	0	0	0	1	0	0	0	0	0	0	0	0	0	0	0	C	C
28C635C82452104 27S15E25 INNISBROOK 233										LAT=28 06 35 LONG=082 45 21					WELL		STATE=12 CCUNTY=103 DIST.=12				
1972	1	0	1	1	0	0	0	0	1	0	0	0	0	0	0	0	0	0	C	0	0	0
280635082452703 27S15E25 INNISBROOK 144										LAT=28 06 35 LONG=082 45 27					WELL		STATE=12 COUNTY=103 DIST.=12				
1972	1	0	1	1	0	0	0	0	1	0	0	0	0	0	0	0	0	0	0	0	0	C
280635082452704 27S15E25 INNISBROOK 144										LAT=28 06 35 LONG=082 45 27					WELL		STATE=12 COUNTY=103 DIST.=12				
1972	1	0	1	1	0	0	0	0	1	0	0	0	0	0	0	0	0	0	0	0	0	0
280635082452705 3527.5										LAT=28 06 35 LCNG=082 45 27					WELL		STATE=12 COUNTY=103 DIST.=12				
1972	1	0	1	1	0	0	0	0	1	0	0	0	0	0	0	0	0	C	C	0	0	0
280635082453300 10J SURFACE WATER 3 AT INNISBROOK FLA										LAT=28 06 35 LONG=082 45 33					STREAM		STATE=12 COUNTY=			DIST.=12		
1972	2	0	0	2	1	0	1	0	1	0	0	1	1	0	0	0	0	C	0	0	0	0

WATER YEAR	NO. SAMPL	D.S.	HARD-NESS	MAJ-OR CAT-IONS	SIL-ICA	ALU-MI-NUM	IRON	MAN-GA-NESE	MAJ_OR AN-IONS	FLU-O-RIDE	CAR-BON	NI_TRO-GEN	PHOS_PHO-ROUS	D.O.	BOD	COD	PH	PES-TI-CIDES	RAD_IO-CHEM-ICAL	BIO-LOG-IC	SEDMT SUS	SEDMT BED
280636082451603 27S15E25 INNISBROOK 233										LAT=28 06 36 LONG=082 45 16					WELL		STATE=12 COUNTY=103 DIST.=12				
1972	1	0	1	1	0	0	0	0	1	0	0	0	0	0	0	0	0	0	0	0	0	0
280636082451604 27S15E25 INNISBROOK 233										LAT=28 06 36 LONG=082 45 16					WELL		STATE=12 COUNTY=103 DIST.=12				
1972	1	0	1	1	0	0	0	0	1	0	0	0	0	0	0	0	0	0	0	0	0	0
280636082451605 27S15E25 INNISBROOK 233										LAT=28 06 36 LONG=082 45 16					WELL		STATE=12 COUNTY=103 DIST.=12				
1972	1	0	1	1	0	0	0	0	1	0	0	0	0	0	0	0	0	0	0	0	0	0
280638082452203 3822.3										LAT=28 06 38 LONG=082 45 22					WELL		STATE=12 COUNTY=103 DIST.=12				
1972	1	0	1	1	0	0	0	0	1	0	0	0	0	0	0	0	0	0	0	0	0	0
280638082452204 27S15E25 INNISBROOK 231										LAT=28 06 38 LONG=082 45 22					WELL		STATE=12 COUNTY=103 DIST.=12				
1972	1	0	1	1	0	0	0	0	1	0	0	0	0	0	0	0	0	0	0	0	0	0
280638082452205 27S15E25 INNISBROOK 231										LAT=28 06 38 LONG=082 45 22					WELL		STATE=12 COUNTY=103 DIST.=12				
1972	1	0	1	1	0	0	0	0	1	0	0	0	0	0	0	0	0	0	0	0	0	0
280639082451905 3919.5										LAT=28 06 39 LONG=082 45 19					WELL		STATE=12 COUNTY=103 DIST.=12				
1972	1	0	1	1	0	0	0	0	1	0	0	0	0	0	0	0	0	0	0	0	0	0
280639082452605 27S15E25 INNISBROOK 142										LAT=28 06 39 LONG=082 45 26					WELL		STATE=12 COUNTY=103 DIST.=12				
1972	1	0	1	1	0	0	0	0	1	0	0	0	0	0	0	0	0	0	0	0	0	0
280639082452801 INNISBROOK NO.5 3928.1										LAT=28 06 39 LONG=082 45 28					WELL		STATE=12 COUNTY=103 DIST.=12				
1972	1	1	1	1	1	0	0	0	1	1	0	1	0	0	0	0	1	0	0	0	0	0
280641082450401										LAT=28 06 41 LONG=082 45 04					WELL		STATE=12 COUNTY=103 DIST.=12				
1972	1	1	1	1	1	0	0	0	1	1	0	1	0	0	0	0	1	0	0	0	0	0
280642082195801 4258										LAT=28 06 42 LONG=082 19 58					WELL		STATE=12 COUNTY=103 DIST.=12				
1972	1	0	0	0	0	0	0	0	0	0	1	0	0	0	0	0	0	0	0	0	0	0
1973	1	1	1	1	1	0	0	0	1	1	1	1	0	0	0	0	1	0	0	0	0	0

WATER YEAR	NO. SAMPL	D.S.	HARD-NESS	MAJ-OR CAT-IONS	SIL-ICA	ALU-MI-NUM	IRON	MAN-GA-NESE	MAJ_OR AN-IONS	FLU-O-RIDE	CAR-BON	NI_TRO-GEN	PHOS_PHO-ROUS	D.O.	BOD	COD	PH	PES-TI-CIDES	RAD_IC-CHEM-ICAL	BIC-LOG-IC	SEDMT SUS	SEDMT BED
28C642082450301										LAT=28 06 42 LONG=082 45 03					WELL		STATE=12 COUNTY=103 DIST.=12					
1972	1	1	1	1	1	0	0	0	1	1	0	1	0	0	0	0	1	0	0	0	0	0
28C642C82462401										LAT=28 06 42 LCNG=082 46 24					WELL		STATE=12 CCUNTY=103 DIST.=12					
1972	1	1	1	1	1	0	0	0	1	1	0	1	0	0	0	0	1	0	0	0	0	0
280643C81205400 10B SOUTH PORT CANAL SITE 1 NR ST CLCUD FL										LAT=28 06 43 LONG=081 20 54					STREAM		STATE=12 CCUNTY=097 DIST.=12					
1972	10	0	0	0	1	0	0	0	0	0	0	1	1	10	0	0	1	0	0	0	0	0
280645082452900										LAT=28 06 45 LONG=082 45 29					WELL		STATE=12 CCUNTY=103 DIST.=12					
1972	1	0	1	1	0	0	0	0	1	0	0	0	0	0	0	0	0	0	0	0	0	0
28C646082453304 27S15E25 INNISBROOK 123										LAT=28 06 46 LCNG=082 45 33					WELL		STATE=12 CCUNTY=103 DIST.=12					
1972	1	0	1	1	0	0	0	0	1	0	0	0	0	0	0	0	0	0	0	0	0	0
280646082453305 4633.5										LAT=28 06 46 LCNG=082 45 33					WELL		STATE=12 COUNTY=103 DIST.=12					
1972	1	0	1	1	0	0	0	0	1	0	0	0	0	0	0	0	0	0	0	0	0	0
280647082461601										LAT=28 06 47 LCNG=082 46 16					WELL		STATE=12 COUNTY=103 DIST.=12					
1972	1	1	1	1	1	0	0	0	1	1	0	1	0	0	0	0	1	0	0	0	0	0
280649082453300 10J SURFACE WATER 1 AT INNISBROOK FLA										LAT=28 06 49 LCNG=082 45 33					STREAM		STATE=12 COUNTY=			DIST.=12		
1972	2	0	0	2	1	0	1	0	1	0	0	1	1	0	0	0	0	0	0	0	0	0
280649082461901										LAT=28 06 49 LONG=082 46 19					WELL		STATE=12 CCUNTY=103 DIST.=12					
1972	1	1	1	1	1	0	0	0	1	1	0	1	0	0	0	0	1	0	0	0	0	0
28C650082453302 27S15E25 INNISBROOK 121										LAT=28 06 50 LONG=082 45 33					WELL		STATE=12 CCUNTY=103 DIST.=12					
1972	1	0	1	1	0	0	0	0	1	0	0	0	0	0	0	0	0	0	0	0	0	0
280650082453303 27S15E25 INNISBROOK 121										LAT=28 06 50 LONG=082 45 33					WELL		STATE=12 CCUNTY=103 DIST.=12					
1972	1	0	1	1	0	0	0	0	1	0	0	0	0	0	0	0	0	0	0	0	0	0
280650082453304 27S15E25 INNISBROOK 121										LAT=28 06 50 LONG=082 45 33					WELL		STATE=12 CCUNTY=103 DIST.=12					
1972	1	0	1	1	0	0	0	0	1	0	0	0	0	0	0	0	0	0	0	0	0	0

WATER YEAR	NO. SAMPL	D.S.	HARD-NESS	MAJ-OR CAT-IONS	SIL-ICA	ALU-MI-NUM	IRON	MAN-GA-NESE	MAJ_OR AN-IONS	FLU-O-RIDE	CAR-BON	NI_TRO-GEN	PHOS_PHO-ROUS	D.O.	BOD	COD	PH	PES-TI-CIDES	RAD_IO-CHEM-ICAL	BIO-LOG-IC	SEDMT SUS	SEDMT BED
280651082454400 10J SURFACE WATER 2 AT INNISBROOK FLA LAT=28 06 51 LONG=082 45 44 STREAM STATE=12 COUNTY= DIST.=12																						
1972	2	0	0	2	0	0	1	0	1	0	0	1	1	0	0	0	0	0	0	0	0	0
280652082461901 LAT=28 06 52 LONG=082 46 19 WELL STATE=12 COUNTY=103 DIST.=12																						
1972	1	1	1	1	1	0	0	0	1	1	0	1	0	0	0	0	1	0	0	0	0	0
280653082460201 LAT=28 06 53 LONG=082 46 02 WELL STATE=12 COUNTY=103 DIST.=12																						
1972	1	1	1	1	1	0	0	0	1	1	0	1	0	0	0	0	1	0	0	0	0	0
280657082460101 LAT=28 06 57 LONG=082 46 01 WELL STATE=12 COUNTY=103 DIST.=12																						
1972	1	1	1	1	1	0	0	0	1	1	0	1	0	0	0	0	1	0	0	0	0	0
280700080560000 09E C 57 CANAL NR DEER PARK FLA LAT=28 07 00 LONG=080 56 00 STREAM STATE=12 COUNTY=097 DIST.=12																						
1972	1	0	0	0	0	0	0	0	0	0	1	0	0	0	0	0	0	0	0	0	0	0
280702082245001 LAT=28 07 02 LONG=082 24 50 WELL STATE=12 COUNTY=103 DIST.=12																						
1972	1	0	1	1	0	0	0	0	1	0	0	0	0	0	0	0	0	0	0	0	0	0
280703082450001 LAT=28 07 03 LONG=082 45 00 WELL STATE=12 COUNTY=103 DIST.=12																						
1972	1	1	1	1	1	0	0	0	1	1	0	1	0	0	0	0	1	0	0	0	0	0
280749082451601 LAT=28 07 49 LONG=082 45 16 WELL STATE=12 COUNTY=103 DIST.=12																						
1972	1	1	1	1	1	0	0	0	1	1	0	1	0	0	0	0	1	0	0	0	0	0
280802081245600 10B LK RUSSELL NR CAMPBELL FLA LAT=28 08 02 LONG=081 24 56 LAKE/RESERVOIR STATE=12 COUNTY=097 DIST.=12																						
1972	2	1	1	1	1	0	0	0	1	1	0	1	1	2	1	0	2	0	0	1	0	0
280813081043701 808-104-2 LAT=28 08 13 LONG=081 04 37 WELL STATE=12 COUNTY=097 DIST.=12																						
1972	1	1	1	1	1	0	1	0	1	1	0	1	0	0	0	0	1	0	0	0	0	0
280825081211200 10B LK TOHOPEKALIGA S SHORE SUB AT KISSIMM LAT=28 08 25 LONG=081 21 12 LAKE/RESERVOIR STATE=12 COUNTY=097 DIST.=12																						
1972	1	0	0	0	0	0	0	0	0	0	0	0	0	0	0	0	0	1	0	0	0	0
280830081143000 10B LAKE GENTRY AT CENTER NEAR ST CLOUD FL LAT=28 08 30 LONG=081 14 30 LAKE/RESERVOIR STATE=12 COUNTY=097 DIST.=12																						
1972	2	1	1	1	1	0	0	0	1	1	1	1	1	2	1	0	2	0	0	1	0	0

WATER YEAR	NO. SAMPL	D.S.	HARD-NESS	MAJ-OR CAT-IONS	SIL-ICA	ALU-MI-NUM	IRON	MAN-GA-NESE	MAJ-OR AN-IONS	FLU-O-RIDE	CAR-BON	NI-TRO-GEN	PHOS-PHO-ROUS	D.O.	BOD	COD	PH	PES-TI-CIDES	RAD-IO-CHEM-ICAL	BIO-LOG-IC	SUS	SEDMT BED
28C84C081C43701 808-104-1										LAT=28 08 40 LONG=081 04 37					WELL		STATE=12 COUNTY=097 DIST.=12					
1972	1	1	1	1	1	0	1	0	1	1	0	1	0	0	0	0	1	0	0	0	0	0
280858081262400 10B REEDY CREEK NEAR CAMPBELL, FLORIDA										LAT=28 08 58 LONG=081 26 24					STREAM		STATE=12 COUNTY=097 DIST.=12					
1972	2	0	0	0	1	0	0	0	1	0	1	1	1	2	1	0	2	0	0	1	0	0
280926C82452500 10J ANCLOTE RIVER AT ALT 19 AT TARPON SPRG										LAT=28 09 26 LONG=082 45 25					STREAM		STATE=12 COUNTY=103 DIST.=12					
1970	1	1	1	1	1	0	0	0	1	1	0	1	1	0	0	0	1	0	0	0	0	0
1971	1	1	0	0	0	0	0	0	1	0	0	0	0	0	0	0	1	0	0	0	0	0
280945C82442500 10J ANCLOTE RIVER AT US HWY 19 NEAR TARPON										LAT=28 09 49 LONG=082 44 25					STREAM		STATE=12 COUNTY=103 DIST.=12					
1970	1	1	1	1	1	0	0	0	1	1	0	1	1	0	0	0	1	0	0	0	0	0
28C950C81161501 809-116-1 CANOE CREEK 1										LAT=28 09 50 LONG=081 16 15					WELL		STATE=12 COUNTY=097 DIST.=12					
1972	2	1	1	1	1	0	1	0	1	1	0	1	0	0	0	0	1	0	0	0	0	0
28C953081215300 10B LAKE TOHOPEKALIGA SOUTH CEN AT KISSIMM										LAT=28 09 53 LONG=081 21 53					LAKE/RESERVOIR		STATE=12 COUNTY=097 DIST.=12					
1971	7	2	1	2	4	0	2	2	2	2	2	4	4	2	0	0	2	1	0	0	0	0
1972	13	1	1	1	7	1	1	1	1	1	0	7	7	8	1	0	2	0	0	0	0	0
280954081161101 809-116-2										LAT=28 09 54 LONG=081 16 11					WELL		STATE=12 COUNTY=097 DIST.=12					
1972	2	1	1	1	1	0	1	0	1	1	0	1	0	0	0	0	1	0	0	0	0	0
281005081114200 10B BRICK LAKE NR ASHTON, FLA.										LAT=28 10 05 LONG=081 11 42					LAKE/RESERVOIR		STATE=12 COUNTY=097 DIST.=12					
1972	2	1	1	1	1	0	0	0	1	1	1	1	1	2	1	0	2	0	0	1	0	0
281054082424100 10J DUCK SLOUGH NEAR ELFERS FLA										LAT=28 10 54 LONG=082 42 41					STREAM		STATE=12 COUNTY=101 DIST.=12					
1971	2	2	1	0	2	0	2	0	2	2	0	2	2	0	0	0	2	0	0	0	0	0
281107081212200 10B LK TOHOPEKALIGA E SHORE SUB AT KISSIMM										LAT=28 11 07 LONG=081 21 22					LAKE/RESERVOIR		STATE=12 COUNTY=097 DIST.=12					
1972	1	0	0	0	0	0	0	0	0	0	0	0	0	0	0	0	0	1	0	0	0	0
281254C82415500 10J ANCLOTE RIVER BL SEVEN SPRINGS NR ELFE										LAT=28 12 54 LONG=082 41 55					STREAM		STATE=12 COUNTY=101 DIST.=12					
1971	5	2	2	2	2	1	2	2	2	2	1	2	2	0	0	0	4	2	0	0	0	0

WATER YEAR	NO. SAMPL	D.S.	HARD-NESS	MAJ-OR CAT-IONS	SIL-ICA	ALU-MI-NUM	IRON	MAN-GA-NESE	MAJ_OR AN-IONS	FLU-O-RIDE	CAR-BON	NI_TRO-GEN	PHOS_PHO-ROUS	D.O.	BOD	COD	PH	PES-TI-CIDES	RAD_IO-CHEM-ICAL	BIO-LOG-IC	SEDMT SUS	SEDMT BED
281256081233000 10B LK TOHOPEKALIGA CENTER AT KISSIMMEE FL LAT=28 12 56 LONG=081 23 30 LAKE/RESERVOIR STATE=12 COUNTY=097 DIST.=12																						
1971	7	2	1	2	4	0	2	2	2	2	3	4	4	4	0	0	2	0	0	0	0	0
1972	5	1	1	1	5	0	1	1	1	1	1	5	5	8	1	0	2	0	0	0	0	0
281303081120700 10B ALLIGATOR LAKE NEAR ASHTON, FLORIDA LAT=28 13 03 LONG=081 12 07 LAKE/RESERVOIR STATE=12 COUNTY=097 DIST.=12																						
1972	2	0	0	0	1	0	0	0	1	0	1	1	1	2	1	0	2	0	0	0	0	0
281308081250000 10B LK TOHOPEKALIGA W SHORE SUB AT KISSIM LAT=28 13 08 LONG=081 25 00 LAKE/RESERVOIR STATE=12 COUNTY=097 DIST.=12																						
1972	1	0	0	0	0	0	0	0	0	0	0	0	0	0	0	0	0	1	0	0	0	0
281321081204600 10B LAKE TOHOPEKALIGA SO SHORE AT KISSIMME LAT=28 13 21 LONG=081 20 46 LAKE/RESERVOIR STATE=12 COUNTY=097 DIST.=12																						
1971	2	0	0	0	1	0	0	0	0	0	0	1	1	2	0	0	0	0	0	0	0	0
1972	2	0	0	0	1	0	0	0	1	0	1	1	1	2	1	0	2	0	0	1	0	0
281333082373300 10J ANCLOTE RIVER AT POWER LINE NR ODESSA LAT=28 13 33 LONG=082 37 33 STREAM STATE=12 COUNTY=101 DIST.=12																						
1970	1	1	1	1	1	0	0	0	1	1	0	1	1	0	0	0	1	0	0	0	0	0
281339082355400 10J ANCLOTE RIVER AT ODESSA FLA LAT=28 13 39 LONG=082 35 54 STREAM STATE=12 COUNTY=101 DIST.=12																						
1971	2	2	1	0	2	0	2	0	2	2	0	2	2	0	0	0	2	0	0	0	0	0
281341081281301 813-128-1 LAT=28 13 41 LONG=081 28 13 WELL STATE=12 COUNTY=097 DIST.=12																						
1972	2	1	1	1	1	0	1	0	1	1	0	1	0	0	0	0	1	0	0	0	0	0
281352081140400 10B LIVE OAK LAKE AT ASHTON, FLA. LAT=28 13 52 LONG=081 14 04 LAKE/RESERVOIR STATE=12 COUNTY=097 DIST.=12																						
1972	2	1	1	1	1	0	0	0	1	1	1	1	1	2	1	0	2	0	0	1	0	0
281355081065600 10B LAKE CONLIN NEAR ASHTON FLA LAT=28 13 55 LONG=081 06 56 LAKE/RESERVOIR STATE=12 COUNTY=097 DIST.=12																						
1972	2	1	1	1	1	0	0	0	1	1	1	1	1	2	1	0	2	0	0	1	0	0
281412081113201 26S31E11 814-111-2 246 LAT=28 14 12 LONG=081 11 32 WELL STATE=12 COUNTY=097 DIST.=12																						
1973	2	1	1	1	1	0	0	0	1	1	0	1	0	0	0	0	1	0	0	0	0	0
281414082310001 BEYLEY-3 LAT=28 14 14 LONG=082 31 00 WELL STATE=12 COUNTY=101 DIST.=12																						
1971	1	0	1	1	0	0	0	0	1	1	0	0	0	0	0	0	0	0	0	0	0	0

WATER YEAR	NO. SAMPL	D.S.	HARD-NESS	MAJ-OR CAT-IONS	SIL-ICA	ALU-MI-NUM	IRON	MAN-GA-NESE	MAJ_OR AN-IONS	FLU-O-RIDE	CAR-BON	NI_TRO-GEN	PHOS_PHO-ROUS	D.O.	BOD	COD	PH	PES-TI-CIDES	RAD_IO-CHEM-ICAL	BIO-LOG-IC	SEDMT SUS	SEDMT BED
281424082310100 10J PITHLACHASCOTEE R AT ALT 19 AT NEW POR LAT=28 14 24 LONG=082 31 01 STREAM STATE=12 COUNTY= DIST.=12																						
1970	1	1	1	1	1	0	0	0	1	1	0	1	1	0	0	C	1	C	0	0	C	C
281427080443501 814-044-5 LAT=28 14 27 LONG=080 44 35 WELL STATE=12 COUNTY=009 DIST.=12																						
1972	2	1	1	1	1	0	1	0	1	1	0	1	1	0	0	0	1	C	C	0	C	C
281448081111200 10B LAKE LIZZIE NR ASHTON FLA LAT=28 14 48 LONG=081 11 12 LAKE/RESERVOIR STATE=12 COUNTY=097 DIST.=12																						
1972	2	1	1	1	1	0	0	0	1	1	1	1	1	2	1	0	2	C	C	1	0	C
281456081171801 814-117-1 OS-7 LAT=28 14 56 LONG=081 17 18 WELL STATE=12 COUNTY=097 DIST.=12																						
1972	2	1	1	1	1	0	0	0	1	1	0	1	0	0	0	0	1	C	C	0	0	C
281525081192000 10B ST CLOUD CANAL NR ST CLOUD FLA LAT=28 15 25 LONG=081 19 20 STREAM STATE=12 COUNTY=097 DIST.=12																						
1972	2	0	C	C	1	1	1	1	1	0	0	1	1	2	1	0	2	C	C	1	0	C
281527081100700 10B TROUT LAKE CENTER NR ASHTON FLA LAT=28 15 27 LONG=081 10 07 LAKE/RESERVOIR STATE=12 COUNTY=097 DIST.=12																						
1972	2	1	1	1	1	0	0	0	1	1	1	1	1	2	1	0	2	C	C	1	C	C
281557081243800 10B SHINGLE CREEK AT LK TOHOPEKALIGA KISSI LAT=28 15 57 LONG=081 24 38 STREAM STATE=12 COUNTY=097 DIST.=12																						
1971	7	3	2	3	4	0	3	3	3	3	2	4	4	5	0	0	3	0	0	0	0	C
1972	9	1	1	1	5	1	1	1	1	1	0	5	5	8	1	0	2	0	0	0	0	0
281559081105900 10B COON LAKE NR ASHTON FLA LAT=28 15 59 LONG=081 10 59 LAKE/RESERVOIR STATE=12 COUNTY=097 DIST.=12																						
1972	2	1	1	1	1	0	0	0	1	1	1	1	1	2	1	0	2	C	C	1	0	0
281602081182900 10B EAST LK TOHOPEKALIGA OLT AT ST CLOUD F LAT=28 16 02 LONG=081 18 29 STREAM STATE=12 COUNTY=097 DIST.=12																						
1972	2	0	0	0	1	0	0	0	1	0	1	1	1	2	1	0	2	C	0	1	0	0
281613081235700 10B LAKE TOHOPEKALIGA NORTH AT KISSIMMEE F LAT=28 16 13 LONG=081 23 57 LAKE/RESERVOIR STATE=12 COUNTY=097 DIST.=12																						
1971	6	1	0	1	3	0	1	1	1	1	1	3	3	3	0	0	1	1	0	0	C	C
1972	9	1	1	1	5	0	1	1	1	1	1	5	5	8	1	0	2	1	0	0	0	0
281618082354600 10J PITHLA RIV AT CROCKET L RCH NR NEW P R LAT=28 16 18 LONG=082 35 46 STREAM STATE=12 COUNTY=101 DIST.=12																						
1971	2	2	1	0	2	0	1	0	2	1	0	2	2	0	0	0	2	0	0	0	0	0

WATER YEAR	NO. SAMPL	D.S.	HARD-NESS	MAJ-OR CAT-IONS	SIL-ICA	ALU-MI-NUM	IRON	MAN-GA-NESE	MAJ_OR AN-IONS	FLU-O-RIDE	CAR-BON	NI_TRO-GEN	PHOS_PHO-ROUS	D.O.	BOD	COD	PH	PES-TI-CIDES	RAD_IO-CHEM-ICAL	BIO-LOG-IC	SEDMT SUS	SEDMT BED
281642081112900 10B LAKE CENTER NR NARCOCSEE FLA LAT=28 16 42 LONG=081 11 29 LAKE/RESERVOIR STATE=12 CCUNTY=097 DIST.=12																						
1972	2	1	1	1	1	0	0	0	1	1	1	1	1	2	1	0	2	0	0	1	0	0
281706081234600 10B LK TOHOPEKALIGA N SHORE SUB AT KISSIMM LAT=28 17 06 LONG=081 23 46 LAKE/RESERVOIR STATE=12 CCUNTY=097 DIST.=12																						
1972	1	0	0	0	0	0	0	0	0	0	0	0	0	0	0	0	0	1	C	0	0	0
281721081264801 817-126-1 OS-36 LAT=28 17 21 LONG=081 26 48 WELL STATE=12 COUNTY=049 DIST.=12																						
1972	2	1	1	1	1	0	0	0	1	1	0	1	0	0	0	0	1	0	0	0	0	0
281722C8C543002 25S34E22 334 LAT=28 17 22 LONG=080 54 30 WELL STATE=12 CCUNTY=097 DIST.=12																						
1972	2	1	1	1	2	0	0	0	1	1	0	2	2	0	0	0	1	0	0	0	0	0
281723081242301 817-124-3 OS-5 LAT=28 17 23 LONG=081 24 23 WELL STATE=12 COUNTY=049 DIST.=12																						
1972	2	1	1	1	1	0	0	0	1	1	0	1	0	0	0	0	1	C	C	0	0	0
281728081C92100 10B LAKE JOEL NR NARCOOSEE FLA LAT=28 17 28 LONG=081 09 21 LAKE/RESERVOIR STATE=12 COUNTY=097 DIST.=12																						
1972	2	1	1	1	1	0	0	0	1	1	1	1	1	2	1	0	2	0	0	1	0	0
281739081165200 10B E LK TOHOPEKALIGA SITE 3 AT ST CLOUD F LAT=28 17 39 LONG=081 16 52 LAKE/RESERVOIR STATE=12 COUNTY=097 DIST.=12																						
1972	6	1	1	1	3	0	0	0	1	1	1	3	3	6	1	0	2	0	0	1	0	0
281835080575CC0 09E TAYLOR CK IMP SITE 5 NR COCOA FLA LAT=28 18 35 LONG=080 57 50 STREAM STATE=12 COUNTY=097 DIST.=12																						
1971	1	0	C	0	1	0	0	0	0	0	0	1	1	0	0	0	0	C	C	0	0	0
281835080581000 09E TAYLOR CK IMP SITE 4 NR COCOA FLA LAT=28 18 35 LCNG=080 58 10 STREAM STATE=12 CCUNTY=097 DIST.=12																						
1971	1	0	C	0	1	0	0	0	0	0	0	1	1	0	0	0	0	C	0	C	C	0
281845081C82500 10B LAKE PRESTON NEAR NARCOOSSEE FLORIDA LAT=28 18 45 LCNG=081 08 25 LAKE/RESERVOIR STATE=12 CCUNTY=097 DIST.=12																						
1972	2	1	1	1	1	0	0	0	1	1	1	1	1	2	1	0	2	0	C	1	C	0
281848081C94300 10B LAKE MYRTLE CENTER NEAR NARCOOSSEE FLA LAT=28 18 48 LONG=081 09 43 LAKE/RESERVOIR STATE=12 CCUNTY=097 DIST.=12																						
1972	2	1	1	1	1	0	0	0	1	1	1	1	1	2	1	0	2	0	C	1	0	0
281910080572500 09E TAYLOR CK IMP SITE 6 NR COCOA FLA LAT=28 19 10 LONG=080 57 27 STREAM STATE=12 CCUNTY=097 DIST.=12																						
1971	1	0	0	0	1	0	0	0	0	0	0	1	1	0	0	0	0	0	0	0	0	0

WATER YEAR	NO. SAMPL	D.S.	HARD-NESS	MAJ-OR CAT-IONS	SIL-ICA	ALU-MI-NUM	IRON	MAN-GA-NESE	MAJ-OR AN-IONS	FLU-O-RIDE	CAR-BON	NI-TRO-GEN	PHOS-PHO-ROUS	D.O.	BOD	COD	PH	PES-TI-CIDES	RAD-IO-CHEM-ICAL	BIO-LOG-IC	SEDMT SUS	SEDMT BED
281937081183900 10B BOGGY CR AT E LK THOPEKALIGA NR ST CLO LAT=28 19 37 LONG=081 18 39 STREAM STATE=12 COUNTY=097 DIST.=12																						
1972	2	1	1	1	1	1	1	1	1	1	0	1	1	2	1	0	2	0	0	1	0	0
281937081245901 819-124-2 BERMUDA 1200 LAT=28 19 37 LONG=081 24 59 WELL STATE=12 COUNTY=049 DIST.=12																						
1972	2	1	1	1	1	0	0	0	1	1	0	1	0	0	0	0	1	0	0	0	0	0
281937081250101 819-125-1 BERMUDA NO.1 LAT=28 19 37 LONG=081 25 01 WELL STATE=12 COUNTY=049 DIST.=12																						
1972	2	1	1	1	1	0	0	0	1	1	0	1	0	0	0	0	1	0	0	0	0	0
281944081344301 819-134-1 HOLIDAY CAMP LAT=28 19 44 LONG=081 34 43 WELL STATE=12 COUNTY=097 DIST.=12																						
1972	2	1	1	1	1	0	0	0	1	1	0	1	0	0	0	0	1	0	0	0	0	0
282004081145500 10B E LK TOHOPEKALIGA SITE 2 AT ST CLOUD F LAT=28 20 04 LONG=081 14 55 LAKE/RESERVOIR STATE=12 COUNTY=097 DIST.=12																						
1972	2	0	0	0	1	0	0	0	0	0	1	1	1	2	0	0	1	0	0	1	0	0
282019081132400 10B AJAY LAKE NR NARCOOSSEE, FLA. LAT=28 20 19 LONG=081 13 24 LAKE/RESERVOIR STATE=12 COUNTY=097 DIST.=12																						
1972	2	1	1	1	1	0	0	0	1	1	1	1	1	2	1	0	2	0	0	1	0	0
282020080561500 09E TAYLOR CK IMP SITE 1 NR COCOA FLA LAT=28 20 20 LONG=080 56 15 STREAM STATE=12 COUNTY=097 DIST.=12																						
1971	17	2	2	2	10	0	2	2	9	2	8	10	10	12	9	0	6	0	0	0	0	0
1972	37	8	8	13	20	5	14	12	20	8	19	20	20	31	20	0	34	0	0	0	0	0
1973	4	0	0	0	2	0	0	0	2	0	2	2	2	4	2	0	4	0	0	0	0	0
282025080560100 10B TAYLOR CREEK BL S-164 NR COCOA FLA LAT=28 20 25 LONG=080 56 01 STREAM STATE=12 COUNTY=097 DIST.=12																						
1972	18	3	3	4	9	3	8	7	8	3	8	9	9	16	8	0	15	0	0	0	3	0
1973	2	0	0	0	1	0	0	0	1	0	1	1	1	2	1	0	2	0	0	0	0	0
282035080561500 09E TAYLOR CREEK IMP SITE 9 NEAR COCOA LAT=28 20 35 LONG=080 56 15 STREAM STATE=12 COUNTY=097 DIST.=12																						
1972	8	0	0	0	4	0	0	0	0	0	0	4	4	8	0	0	0	0	0	0	0	0
282035080564500 09E TAYLOR CK IMP SITE 2 NR COCOA FLA LAT=28 20 35 LONG=080 56 45 STREAM STATE=12 COUNTY=097 DIST.=12																						
1971	12	2	2	2	5	0	2	2	6	2	5	6	6	8	6	0	4	0	0	0	0	0
1972	25	3	3	5	13	2	9	7	11	3	11	13	13	24	13	0	17	0	0	0	0	0
282040080571000 09E TAYLOR CK IMP SITE 3 NR COCOA FLA LAT=28 20 40 LONG=080 57 10 STREAM STATE=12 COUNTY=097 DIST.=12																						
1971	5	1	1	1	2	0	1	1	3	1	2	2	2	4	2	0	2	0	0	0	0	0

WATER YEAR	NO. SAMPL	D.S.	HARD-NESS	MAJ-OR CAT-IONS	SIL-ICA	ALU-MI-NUM	IRON	MAN-GA-NESE	MAJ-OR AN-IONS	FLU-O-RIDE	CAR-BON	NI-TRO-GEN	PHOS-PHO-ROUS	D.O.	BOD	COD	PH	PES-TI-CIDES	RAD-IO-CHEM-ICAL	BIO-LOG-IC	SEDMT SUS	SEDMT BED
282040080571000 09E TAYLOR CK IMP SITE 3 NR COCOA FLA										LAT=28 20 40 LONG=080 57 10					STREAM		STATE=12 COUNTY=097 DIST.=12				
1972	13	3	3	5	7	2	6	5	7	3	7	7	7	11	7	0	12	0	0	0	0	0
1973	2	0	0	0	1	0	0	0	1	0	1	1	1	2	1	0	2	0	0	0	0	0
282040081240901 25S29E03 82012401										LAT=28 20 40 LONG=081 24 09					WELL		STATE=12 COUNTY=097 DIST.=12				
1972	1	1	1	1	1	0	0	0	1	1	0	1	0	0	0	0	1	0	0	0	0	0
282050081140201 820-114-1 CAMPTOWN										LAT=28 20 50 LONG=081 14 02					WELL		STATE=12 COUNTY=097 DIST.=12				
1972	2	1	1	1	1	0	0	0	1	1	0	1	0	0	0	0	1	0	0	0	0	0
282051081183401 24S30E34 82011801										LAT=28 20 51 LONG=081 18 34					WELL		STATE=12 COUNTY=095 DIST.=12				
1972	2	1	1	1	1	0	0	0	1	1	0	1	0	0	0	0	1	0	0	0	0	0
282052080553101 24S34E33 82005502 334										LAT=28 20 52 LONG=080 55 31					WELL		STATE=12 COUNTY=095 DIST.=12				
1972	1	1	1	1	1	0	0	0	1	1	0	1	0	0	0	0	1	0	0	0	0	0
282110080554500 09E TAYLOR CREEK AT HWY 532 NR COCOA FLA										LAT=28 21 10 LONG=080 55 45					STREAM		STATE=12 COUNTY=009 DIST.=12				
1972	18	2	2	3	8	1	7	7	7	2	9	8	8	16	7	0	14	0	0	0	2	0
282117080523000 09E TAYLOR CREEK AT LAKE POINSETT NR COCOA										LAT=28 21 17 LONG=080 52 30					STREAM		STATE=12 COUNTY=095 DIST.=12				
1972	17	0	0	1	7	2	6	6	7	0	10	7	7	14	7	0	14	0	0	0	3	0
282120080520000 09E LAKE POINSETT EAST SHORE NR COCOA FLA										LAT=28 21 20 LONG=080 52 00					STREAM		STATE=12 COUNTY=			DIST.=12	
1972	4	0	0	0	2	0	0	0	0	0	0	2	2	4	0	0	2	0	0	0	0	0
282125080522000 09E LAKE POINSETT BL TAYLOR CR NEAR COCOA										LAT=28 21 25 LONG=080 52 20 LAKE/RESERVOIR							STATE=12 COUNTY=009 DIST.=12				
1972	5	0	0	0	2	0	0	0	0	0	1	2	2	4	0	0	2	0	0	0	0	0
282201081384601 822-138-1 LAKE OLIVER D										LAT=28 22 01 LONG=081 38 46					WELL		STATE=12 COUNTY=095 DIST.=12				
1972	2	1	1	1	1	0	0	0	1	1	0	1	0	0	0	0	1	0	0	0	0	0
282205080512501 24S35E30 82205101 234										LAT=28 22 05 LONG=080 51 25					WELL		STATE=12 COUNTY=009 DIST.=12				
1972	2	0	0	0	0	0	0	0	0	0	0	0	0	0	0	0	0	0	0	0	0	0

WATER YEAR	NO. SAMPL	D.S.	HARD-NESS	MAJ-OR CAT-ICNS	SIL-ICA	ALU-MI-NUM	IRON	MAN-GA-NESE	MAJ_OR AN-IONS	FLU-O-RIDE	CAR-BON	NI_TRO-GEN	PHOS_PHO-ROUS	D.O.	BOD	COD	PH	PES-TI-CIDES	RAD_IC-CHEM-ICAL	BIC-LOG-IC	SEDMT SUS	SEDMT BED
282221081104400 10B LAKE MARY JANE CENTER NEAR NARCOOSSEE LAT=28 22 21 LONG=081 10 44 LAKE/RESERVOIR STATE=12 COUNTY=095 DIST.=12																						
1972	2	1	1	1	1	0	0	0	1	1	1	1	1	2	1	0	2	0	0	1	0	0
282232081365701 24S27E28 82213601 LAT=28 22 32 LONG=081 36 57 WELL STATE=12 COUNTY=095 DIST.=12																						
1960	1	1	1	1	1	0	1	0	1	1	0	1	0	0	0	0	1	0	0	0	0	0
282238081304300 10B LAKE BUENA VISTA NR VINELAND FLA LAT=28 22 38 LONG=081 30 43 STREAM STATE=12 COUNTY= DIST.=12																						
1971	1	1	1	1	1	0	0	0	1	1	1	1	1	0	0	0	1	0	0	0	0	0
282240081124000 10B LAKE HART CENTER NEAR NARCOOSSEE FLA LAT=28 22 40 LONG=081 12 40 LAKE/RESERVOIR STATE=12 COUNTY=095 DIST.=12																						
1972	2	1	1	1	1	0	0	0	1	1	1	1	1	2	1	0	2	0	0	1	0	0
282245080471601 24S35E24 8220472 33- LAT=28 22 45 LONG=080 47 16 WELL STATE=12 COUNTY=009 DIST.=12																						
1972	2	0	0	0	0	0	0	0	1	0	0	0	0	0	0	0	0	0	0	0	0	0
282245081492602 LAT=28 22 45 LONG=081 49 26 WELL STATE=12 COUNTY=069 DIST.=12																						
1972	1	1	1	1	1	0	0	0	1	1	0	1	1	0	0	0	1	0	0	0	0	0
282248081294500 10B LITTLE LAKE BRYAN NR VINELAND FLA LAT=28 22 48 LONG=081 29 45 STREAM STATE=12 COUNTY= DIST.=12																						
1971	2	1	1	1	1	0	0	0	1	1	1	1	1	0	0	0	1	0	0	0	0	0
282332081200501 24S30E20 82312002 LAT=28 23 32 LONG=081 20 05 WELL STATE=12 COUNTY=095 DIST.=12																						
1960	1	0	0	0	0	0	0	0	1	0	0	0	0	0	0	0	0	0	0	0	0	0
282341081040101 24S32E13 82310401 LAT=28 23 41 LONG=081 04 01 WELL STATE=12 COUNTY=095 DIST.=12																						
1972	1	1	1	1	1	0	0	0	1	1	0	1	0	0	0	0	1	0	0	0	0	0
282344081054201 24S32E14 82310501 LAT=28 23 44 LONG=081 05 42 WELL STATE=12 COUNTY=095 DIST.=12																						
1972	1	1	1	1	1	0	0	0	1	1	0	1	0	0	0	0	1	0	0	0	0	0
282348080564701 24S34E18 82305601 LAT=28 23 48 LONG=080 56 47 WELL STATE=12 COUNTY=095 DIST.=12																						
1972	2	1	1	1	1	0	0	0	1	1	0	1	0	0	0	0	1	0	0	0	0	0
282348081313102 24S28E17 823 131 07 422 LAT=28 23 48 LONG=081 31 31 WELL STATE=12 COUNTY=095 DIST.=12																						
1972	1	1	1	1	1	0	0	0	1	1	0	1	1	0	0	0	1	0	0	0	0	0

WATER YEAR	NO. SAMPL	C.S.	HARD-NESS	MAJ-OR CAT-IONS	SIL-ICA	ALU-MI-NUM	IRON	MAN-GA-NESE	MAJ_OR AN-IONS	FLU-O-RIDE	CAR-BON	NI_TRO-GEN	PHOS_PHO-ROUS	D.O.	BOD	COD	PH	PES-TI-CIDES	RAD_IC-CHEM-ICAL	BIC-LOG-IC	SUS	SEDMT BED
282351081141701 24S31E17 82311401										LAT=28 23 51 LONG=081 14 17					WELL		STATE=12 COUNTY=095 DIST.=12					
1960	1	0	0	0	0	0	0	0	1	0	0	0	0	0	0	0	0	0	0	0	0	0
282404081050501 24S32E14 82410504										LAT=28 24 04 LONG=081 05 05					WELL		STATE=12 COUNTY=095 DIST.=12					
1972	1	1	1	1	1	0	0	0	1	1	0	1	0	0	0	0	1	0	0	0	0	0
282405081053002 82410505 COCOA 4A1										LAT=28 24 05 LONG=081 05 30					WELL		STATE=12 COUNTY=095 DIST.=12					
1972	1	1	1	1	1	0	0	0	1	1	0	1	0	0	0	0	1	0	0	0	0	0
282412081044701 24S32E14 82410402 242										LAT=28 24 12 LONG=081 04 47					WELL		STATE=12 COUNTY=095 DIST.=12					
1972	1	1	1	1	1	0	0	0	1	1	0	1	0	0	0	0	1	0	0	0	0	0
282416081054101 24S32E14 82410502										LAT=28 24 16 LONG=081 05 41					WELL		STATE=12 COUNTY=095 DIST.=12					
1972	1	1	1	1	1	0	0	0	1	1	0	1	0	0	0	0	1	0	0	0	0	0
282528081340901 24S27E01 82513402 323										LAT=28 25 28 LONG=081 34 09					WELL		STATE=12 COUNTY=095 DIST.=12					
1972	2	1	1	1	1	0	0	0	1	1	0	1	1	0	0	0	1	0	0	0	0	0
282528081340902 24S27E01 82513403 323										LAT=28 25 28 LONG=081 34 09					WELL		STATE=12 COUNTY=095 DIST.=12					
1972	2	1	1	1	1	0	0	0	1	1	0	1	1	0	0	0	1	0	0	0	0	0
282529081073201 24S32E04 82510702										LAT=28 25 29 LONG=081 07 32					WELL		STATE=12 COUNTY=095 DIST.=12					
1972	1	1	1	1	1	0	0	0	1	1	0	1	0	0	0	0	1	0	0	0	0	0
282530081054201 24S32E02 82510503 331										LAT=28 25 30 LONG=081 05 42					WELL		STATE=12 COUNTY=095 DIST.=12					
1972	1	1	1	1	1	0	0	0	1	1	0	1	0	0	0	0	1	0	0	0	0	0
282530081091701 24S32E06 82510902 342										LAT=28 25 30 LONG=081 09 17					WELL		STATE=12 COUNTY=095 DIST.=12					
1972	1	1	1	1	1	0	0	0	1	1	0	1	0	0	0	0	1	0	0	0	0	0
282533081082202 24S32E05 82510804 323										LAT=28 25 33 LONG=081 08 22					WELL		STATE=12 COUNTY=095 DIST.=12					
1972	12	1	1	1	1	0	0	0	8	1	0	1	0	0	0	0	1	0	0	0	0	0
1973	3	1	1	1	1	0	0	0	3	1	0	1	0	0	0	0	1	0	0	0	0	0

WATER YEAR	NO. SAMPL	D.S.	HARD-NESS	MAJ-OR CAT-IONS	SIL-ICA	ALU-MI-NUM	IRON	MAN-GA-NESE	MAJ-OR AN-IONS	FLU-O-RIDE	CAR-BON	NI-TRO-GEN	PHOS-PHO-ROUS	D.O.	BOD	COD	PH	PES-TI-CIDES	RAD-IO-CHEM-ICAL	BIO-LOG-IC	SEDMT SUS	SEDMT BED
282533081082204 24S32E05 82510806 323										LAT=28 25 33 LONG=081 08 22					WELL		STATE=12 COUNTY=095 DIST.=12					
1972	13	1	1	1	1	0	0	0	8	1	0	1	0	0	0	0	1	0	0	0	0	0
1973	3	1	1	1	1	0	0	0	3	1	0	1	0	0	0	0	1	0	0	0	0	0
282533C81082205 24S32E05 82510807 323										LAT=28 25 33 LONG=081 08 22					WELL		STATE=12 COUNTY=095 DIST.=12					
1913	1	0	0	0	0	0	0	0	1	0	0	0	0	0	0	0	0	0	0	0	0	0
1972	12	1	1	1	1	0	0	0	9	1	0	1	0	0	0	0	1	0	0	0	0	0
1973	2	1	1	1	1	0	0	0	2	1	0	1	0	0	0	0	1	0	0	0	0	0
282533C81C82206 24S32E05 82510808 232										LAT=28 25 33 LONG=081 08 22					WELL		STATE=12 COUNTY=095 DIST.=12					
1972	1	1	1	1	1	0	0	0	1	1	0	1	0	0	0	0	1	0	0	0	0	0
282548C81C54201 24S32E02 82510504 133										LAT=28 25 48 LONG=081 05 42					WELL		STATE=12 COUNTY=095 DIST.=12					
1972	1	0	1	0	0	0	0	0	0	0	0	0	0	0	0	0	0	0	0	0	0	0
282556C81302402 24S28E03 82513002 113										LAT=28 25 56 LONG=081 30 24					WELL		STATE=12 COUNTY=095 DIST.=12					
1972	3	2	2	2	2	0	1	0	3	2	0	2	0	0	0	0	3	0	0	0	0	0
282556C81302403 825 130 03										LAT=28 25 56 LONG=081 30 24					WELL		STATE=12 COUNTY=095 DIST.=12					
1972	2	1	1	1	1	0	1	0	2	1	0	1	0	0	0	0	2	0	0	1	0	0
282556081302408 825 130 08										LAT=28 25 56 LONG=081 30 24					WELL		STATE=12 COUNTY=095 DIST.=12					
1972	2	1	1	1	1	0	1	0	1	1	0	1	0	0	0	0	2	0	0	0	0	0
282603081292200 108 BIG SAND LK CENTER AT DOCTOR PHILLIPS LAT=28 26 03 LONG=081 29 22 LAKE/RESERVOIR STATE=12 COUNTY=095 DIST.=12																						
1972	2	1	1	1	1	0	0	0	1	1	1	1	1	2	1	0	2	0	0	1	0	0
282623081153801 23S31E31 82611501 311										LAT=28 26 23 LONG=081 15 38					WELL		STATE=12 COUNTY=095 DIST.=12					
1972	2	1	1	1	1	0	0	0	1	1	0	1	1	0	0	0	1	0	0	0	0	0
282632C81C54501 23S32E34 82610503 422										LAT=28 26 32 LONG=081 05 45					WELL		STATE=12 COUNTY=095 DIST.=12					
1972	1	1	1	1	1	0	0	0	1	1	0	1	0	0	0	0	1	0	0	0	0	0
282654081312700 108 LAKE TIBET CENTER NR DOCTOR PHILLIPS F LAT=28 26 54 LONG=081 31 27 LAKE/RESERVOIR STATE=12 COUNTY=095 DIST.=12																						
1972	2	1	1	1	1	0	0	0	1	1	1	1	1	2	1	0	2	0	0	1	0	0

WATER YEAR	NO. SAMPL	D.S.	HARD-NESS	MAJ-OR CAT-IONS	SIL-ICA	ALU-MI-NUM	IRON	MAN-GA-NESE	MAJ_OR AN-IONS	FLU-O-RIDE	CAR-BON	NI_TRO-GEN	PHOS_PHO-ROUS	D.O.	BOD	COD	PH	PES-TI-CIDES	RAD_IO-CHEM-ICAL	BIO-LOG-IC	SEDMT SUS	SEDMT BED
282716081C54501 23S32E27 82710501 442										LAT=28 27 16 LONG=081 05 45					WELL		STATE=12 COUNTY=095 DIST.=12				
1972	1	1	1	1	1	0	0	0	1	1	0	1	0	0	0	0	1	C	0	0	0	C
282821C81205900 10B LAKE CONWAY NEAR PINE CASTLE FLORIDA										LAT=28 28 21 LONG=081 20 59 LAKE/RESERVOIR							STATE=12 COUNTY=095 DIST.=12					
1972	2	1	1	1	1	0	0	0	1	1	1	1	1	2	1	0	2	0	C	1	C	C
282847081C13701 23S33E21 82810101										LAT=28 28 47 LONG=081 01 37					WELL		STATE=12 COUNTY=095 DIST.=12					
1972	2	1	1	1	1	0	0	0	1	1	0	1	0	0	0	0	1	0	0	0	C	C
282914081330600 10B LK BUTLER AT CENTER AT WINDERMERE FLA										LAT=28 29 14 LONG=081 33 06 LAKE/RESERVOIR							STATE=12 COUNTY=095 DIST.=12					
1972	2	1	1	1	1	0	0	1	1	1	0	1	1	2	1	0	2	0	0	1	0	0
283005081350801 23S27E11 83013501										LAT=28 30 05 LONG=081 35 08					WELL		STATE=12 COUNTY=095 DIST.=12					
1972	2	0	C	C	0	0	0	0	0	0	0	0	0	0	0	0	0	C	C	0	0	0
283201081545002										LAT=28 32 01 LONG=081 54 50					WELL		STATE=12 COUNTY=069 DIST.=12					
1972	1	1	1	1	1	0	0	0	1	1	0	1	1	0	0	0	1	C	C	0	0	C
283215080583501 22S33E36 83205801 123										LAT=28 32 15 LONG=080 58 35					WELL		STATE=12 COUNTY=095 DIST.=12					
1972	2	0	0	C	0	0	0	0	0	0	0	0	0	0	0	0	0	0	C	0	C	C
283230081455901 322-USGS										LAT=28 32 30 LONG=081 45 59					WELL		STATE=12 COUNTY=069 DIST.=12					
1972	2	1	1	1	1	0	0	0	1	1	1	1	1	0	0	0	1	0	0	0	C	C
283237081271900 10B LAKE VENUS NEAR ORLANDO FLA										LAT=28 32 37 LONG=081 27 19 LAKE/RESERVOIR							STATE=12 COUNTY=095 DIST.=12					
1969	1	1	1	1	1	0	1	0	1	1	0	1	1	0	0	0	1	0	C	0	C	C
283249081C53201 22S32E26 83210501										LAT=28 32 49 LONG=081 05 32					WELL		STATE=12 COUNTY=095 DIST.=12					
1972	2	1	1	1	1	0	0	0	1	1	0	1	1	0	0	0	1	0	0	0	C	C
283249081C53202 22S32E26 83210502										LAT=28 32 49 LONG=081 05 32					WELL		STATE=12 COUNTY=095 DIST.=12					
1967	2	1	1	1	1	0	1	0	1	1	0	1	0	0	0	0	1	0	0	0	0	C
1972	2	1	1	1	1	0	0	0	1	1	0	1	1	0	0	0	1	C	0	0	0	0

WATER YEAR	NO. SAMPL	D.S.	HARD-NESS	MAJ-OR CAT-IONS	SIL-ICA	ALU-MI-NUM	IRON	MAN-GA-NESE	MAJ_OR AN-IONS	FLU-O-RIDE	CAR-BON	NI_TRO-GEN	PHOS_PHO-ROUS	D.O.	BOD	COD	PH	PES-TI-CIDES	RAD_IO-CHEM-ICAL	BIO-LOG-IC	SEDMT SUS	SEDMT BED
283249081C53203 22S32E26 83210503										LAT=28 32 49 LONG=081 05 32					WELL		STATE=12 COUNTY=095 DIST.=12				
1972	2	1	1	1	1	0	0	0	1	1	0	1	1	0	0	0	1	0	0	0	0	0
283353081222401 22S29E24 83312213										LAT=28 33 53 LONG=081 22 24					WELL		STATE=12 COUNTY=095 DIST.=12				
1972	2	0	0	0	0	0	0	0	0	0	0	0	0	0	0	0	0	0	0	0	0	0
283400081405100 09E APOPKA SPRING NR OAKLAND FLORIDA										LAT=28 34 00 LONG=081 40 51					SPRING		STATE=12 COUNTY=069 DIST.=12				
1972	2	1	1	1	1	0	0	0	1	1	0	1	0	0	0	0	1	0	0	0	0	0
283407081134101 22S31E16 83411301										LAT=28 34 07 LONG=081 13 41					WELL		STATE=12 COUNTY=095 DIST.=12				
1972	2	1	1	1	1	0	0	0	1	1	0	1	0	0	0	0	1	0	0	0	0	0
283417080594801 22S33E14 83405902 331										LAT=28 34 17 LONG=080 59 48					WELL		STATE=12 COUNTY=095 DIST.=12				
1972	2	0	0	0	0	0	0	0	0	0	0	0	0	0	0	0	0	0	0	0	0	0
283540081283301 835128-3										LAT=28 35 40 LONG=081 28 33					WELL		STATE=12 COUNTY=095 DIST.=12				
1972	2	1	1	1	1	0	1	1	1	1	0	1	0	0	0	0	2	0	0	0	0	0
283544081281300										LAT=28 35 44 LONG=081 28 13					STREAM		STATE=12 COUNTY= DIST.=12				
1972	4	2	2	2	2	0	2	2	2	2	2	2	2	2	2	1	4	1	0	2	0	0
283546081261300 09509E LK WEKIVA AT CROOKED LK DIVERSION S										LAT=28 35 46 LONG=081 26 13					STREAM		STATE=12 COUNTY= DIST.=12				
1972	2	1	1	1	1	0	1	1	1	1	1	1	1	2	1	1	2	1	0	1	0	0
283548081283700										LAT=28 35 48 LONG=081 28 37					STREAM		STATE=12 COUNTY= DIST.=12				
1972	4	2	2	2	2	0	2	2	2	2	2	2	2	2	2	1	4	1	0	2	0	0
283607081211301 22S30E06 83612101 14										LAT=28 36 07 LONG=081 21 13					WELL		STATE=12 COUNTY=095 DIST.=12				
1972	2	0	0	0	0	0	0	0	0	0	0	0	0	0	0	0	0	0	0	0	0	0
283644080574901 22S34E 8360573										LAT=28 36 44 LONG=080 57 49					WELL		STATE=12 COUNTY=009 DIST.=12				
1972	2	0	0	0	0	0	0	0	1	0	0	0	0	0	0	0	0	0	0	0	0	0
283717080502401 TITUSVILLE NO 5										LAT=28 37 17 LONG=080 50 24					WELL		STATE=12 COUNTY=009 DIST.=12				
1972	2	1	1	1	1	0	0	0	1	1	0	1	0	0	0	0	1	0	0	0	0	0

WATER YEAR	NO. SAMPL	D.S.	HARD-NESS	MAJ-OR CAT-IONS	SIL-ICA	ALU-MI-NUM	IRON	MAN-GA-NESE	MAJ-OR AN-IONS	FLU-O-RIDE	CAR-BON	NI-TRO-GEN	PHOS-PHO-ROUS	D.O.	BOD	COD	PH	PES-TI-CIDES	RAD-IO-CHEM-ICAL	BIO-LOG-IC	SEDMT SUS	SEDMT BED
284014081304601 21S28E09 84013001 441										LAT=28 40 14 LONG=081 30 46					WELL		STATE=12 COUNTY=095 DIST.=12					
1972	2	0	0	0	0	0	0	0	0	0	0	0	0	0	0	0	0	0	0	0	0	0
284054081481401 21S25E03 333										LAT=28 40 54 LONG=081 48 14					WELL		STATE=12 COUNTY=069 DIST.=12					
1972	2	1	1	1	1	0	0	0	1	1	0	1	1	0	0	0	1	0	0	0	0	0
284156081141400 09E CLIFTON SPRINGS NEAR OVIEDO FLA										LAT=28 41 56 LONG=081 14 14					SPRING		STATE=12 COUNTY=117 DIST.=12					
1972	2	1	1	1	1	0	0	0	1	1	0	1	0	0	0	0	1	0	0	0	0	0
284213081524501 20S24E35 233										LAT=28 42 13 LONG=081 52 45					WELL		STATE=12 COUNTY=069 DIST.=12					
1912	1	0	0	0	0	0	0	0	0	0	0	0	0	0	0	0	0	0	0	0	0	0
1972	1	1	1	1	1	0	0	0	1	1	0	1	1	0	0	0	1	0	0	0	0	0
284352081361701 20S27E22 84313601 323										LAT=28 43 52 LONG=081 36 17					WELL		STATE=12 COUNTY=095 DIST.=12					
1972	2	0	0	0	0	0	0	0	0	0	0	0	0	0	0	0	0	0	0	0	0	0
284427081172900 09E ELDER SPRING NR SANFORD FLA										LAT=28 44 27 LONG=081 17 29					SPRING		STATE=12 COUNTY=117 DIST.=12					
1972	2	1	1	1	1	0	0	0	1	1	0	1	0	0	0	0	1	0	0	0	0	0
284442081074200 09E HEATH SPRING NR GENEVA FL										LAT=28 44 42 LONG=081 07 42					SPRING		STATE=12 COUNTY=117 DIST.=12					
1972	2	1	1	1	1	0	0	0	1	1	0	1	0	0	0	0	1	0	0	0	0	0
284455081494100 09E BLUE SPRINGS NR VALAHA FLA										LAT=28 44 55 LONG=081 49 41					SPRING		STATE=12 COUNTY=069 DIST.=12					
1972	1	1	1	1	1	0	0	0	1	1	0	1	0	0	0	0	1	0	0	0	0	0
284953081293201 19S27E18 331										LAT=28 49 53 LONG=081 39 32					WELL		STATE=12 COUNTY=069 DIST.=12					
1972	2	1	1	1	1	0	0	0	1	1	0	1	1	0	0	0	2	0	0	0	0	0
285044081145500 09E SEMINOLE SPRING NR OSTEEN FLORIDA										LAT=28 50 44 LONG=081 14 55					SPRING		STATE=12 COUNTY=117 DIST.=12					
1972	2	1	1	1	1	0	0	0	1	1	0	1	0	0	0	0	1	0	0	0	0	0
285144081183900 09E GEMINI SPRINGS NR DEBARY FLORIDA										LAT=28 51 44 LONG=081 18 39					SPRING		STATE=12 COUNTY=127 DIST.=12					
1972	2	1	1	1	1	0	0	0	1	1	0	1	0	0	0	0	1	0	0	0	0	0

WATER YEAR	NO. SAMPL	D.S.	HARD-NESS	MAJ-OR CAT-IONS	SIL-ICA	ALU-MI-NUM	IRON	MAN-GA-NESE	MAJ_OR AN-IONS	FLU-O-RIDE	CAR-BON	NI_TRO-GEN	PHOS_PHO-ROUS	D.O.	BOD	COD	PH	PES-TI-CIDES	RAD_IO-CHEM-ICAL	BIO-LOG-IC	SUS	SEDMT BED
285425081323401 18S28E20						313				LAT=28 54 25 LONG=081 32 34					WELL		STATE=12 COUNTY=069 DIST.=12					
1972	2	1	1	1	1	0	0	0	1	1	0	1	1	0	0	0	1	0	0	0	0	0
285432081534601 18S24E22						144				LAT=28 54 32 LONG=081 53 46					WELL		STATE=12 COUNTY=069 DIST.=12					
1972	2	1	1	1	1	0	0	0	1	1	0	1	1	0	0	0	1	0	0	0	0	0
285730081404501 18S26E02						122				LAT=28 57 30 LONG=081 40 45					WELL		STATE=12 COUNTY=069 DIST.=12					
1972	2	1	1	1	1	0	0	0	1	1	0	1	1	0	0	0	2	0	0	0	0	0
285731082135400										LAT=28 57 31 LONG=082 13 54					STREAM		STATE=12 COUNTY=			DIST.=12		
1972	2	1	1	1	1	0	0	0	1	1	0	1	0	0	0	0	1	0	0	0	0	0
285840082190800 09G WILSON HEAD SPRING NR HOLDER FLORIDA										LAT=28 58 40 LONG=082 19 08					SPRING		STATE=12 COUNTY=083 DIST.=12					
1972	2	1	1	1	1	0	0	0	1	1	0	1	0	0	0	0	1	0	0	0	0	0
285904080554601 CITY WELL NO 1										LAT=28 59 04 LONG=080 55 46					WELL		STATE=12 COUNTY=127 DIST.=12					
1972	1	0	0	0	0	0	0	0	1	0	0	0	0	0	0	0	0	0	0	0	0	0
285915080574701 N SMYRNA BCH WELL										LAT=28 59 15 LONG=080 57 47					WELL		STATE=12 COUNTY=127 DIST.=12					
1972	2	0	0	0	0	0	0	0	1	0	0	0	0	0	0	0	0	0	0	0	0	0
290118082364101 17S17E05 CE70						344				LAT=29 01 18 LONG=082 36 41					WELL		STATE=12 COUNTY=075 DIST.=12					
1971	1	0	0	0	0	0	0	0	0	0	1	0	0	0	0	0	0	0	0	0	0	0
1972	6	0	3	0	2	0	0	0	3	0	2	2	2	0	0	0	0	0	0	2	0	0
290130082082001 17S22E07 CE35						244				LAT=29 01 30 LONG=082 08 20					WELL		STATE=12 COUNTY=083 DIST.=12					
1971	1	0	0	0	0	0	0	0	0	0	1	0	0	0	0	0	0	0	0	0	0	0
1972	5	0	3	0	2	0	0	0	3	0	2	2	2	0	0	0	0	0	0	2	0	0
290132082133001 17S21W17 CE78						411				LAT=29 01 32 LONG=082 13 30					WELL		STATE=12 COUNTY=083 DIST.=12					
1971	1	0	0	0	0	0	0	0	0	0	1	0	0	0	0	0	0	0	0	0	0	0
1972	6	0	3	0	2	0	0	0	3	0	2	2	2	0	0	0	0	0	0	2	0	0
290138081203202 17S29E13 J 2						222				LAT=29 01 38 LONG=081 20 32					WELL		STATE=12 COUNTY=127 DIST.=12					
1972	4	0	0	0	0	0	0	0	2	0	0	0	0	0	0	0	0	0	0	0	0	0

WATER YEAR	NO. SAMPL	D.S.	HARD-NESS	MAJ-OR CAT-IONS	SIL-ICA	ALU-MI-NUM	IRON	MAN-GA-NESE	MAJ_OR AN-IONS	FLU-O-RIDE	CAR-BON	NI_TRO-GEN	PHOS_PHO-ROUS	D.O.	BOD	COD	PH	PES-TI-CIDES	RAD_IC-CHEM-ICAL	BIC-LOG-IC	SUS	SEDMT BED
290202C82403901 17S16E03 CE62						21-				LAT=29 02 02 LCNG=082 40 39					WELL		STATE=12 COUNTY=075 DIST.=12					
1972	5	0	0	0	0	0	0	0	3	0	0	0	0	0	0	0	0	0	0	0	0	0
1973	2	0	0	0	0	0	0	0	1	0	0	0	0	0	0	0	0	0	0	0	0	0
29C216C82292001 16S18E33 CE77						443				LAT=29 02 16 LCNG=082 29 20					WELL		STATE=12 CCUNTY=017 DIST.=12					
1971	1	0	0	0	0	0	0	0	0	0	1	0	0	0	0	0	0	0	0	0	0	0
1972	6	0	3	0	2	0	0	0	3	0	2	2	2	0	0	0	0	0	0	2	0	0
290251081001401 17S33E09 I						121				LAT=29 02 51 LCNG=081 00 14					WELL		STATE=12 COUNTY=127 DIST.=12					
1972	2	0	C	0	0	0	0	0	1	0	0	0	0	0	0	0	0	C	C	0	0	0
290312C82190601 16S20E33 CE22						313				LAT=29 03 12 LCNG=082 19 06					WELL		STATE=12 COUNTY=083 DIST.=12					
1971	1	0	C	0	0	0	0	0	0	0	1	0	0	0	0	0	0	C	C	0	0	0
1972	6	0	3	0	2	0	0	0	3	0	2	2	2	0	0	0	0	0	0	2	0	0
29C40CC82C91001 16S21E25 CE33						424				LAT=29 04 00 LONG=082 09 10					WELL		STATE=12 CCUNTY=083 DIST.=12					
1971	1	0	0	C	0	0	0	0	0	0	1	0	0	0	0	0	0	0	0	0	0	0
1972	5	0	3	0	2	0	0	0	3	0	2	2	2	0	0	0	0	0	0	2	0	0
290447C82250901 16S19E20 CE13						113				LAT=29 04 47 LONG=082 25 09					WELL		STATE=12 COUNTY=083 DIST.=12					
1971	1	0	C	C	0	0	0	0	0	0	1	0	0	0	0	0	0	C	C	0	0	0
1972	6	0	3	0	2	0	0	0	3	0	2	2	2	0	0	0	0	0	0	2	0	0
29C541081132902 DEEP SALAINTY WELL										LAT=29 05 41 LONG=081 13 29					WELL		STATE=12 CCUNTY=127 DIST.=12					
1972	2	0	0	0	0	0	0	0	1	0	0	0	0	0	0	0	0	0	C	0	0	0
290541081132903 16S31E20 90511303						311				LAT=29 05 41 LONG=081 13 29					WELL		STATE=12 CCUNTY=127 DIST.=12					
1972	2	0	0	0	0	0	0	0	1	0	0	0	0	0	0	0	0	0	0	0	0	0
290552082C44701 16S22E14 CE81						322				LAT=29 05 52 LONG=082 04 47					WELL		STATE=12 COUNTY=083 DIST.=12					
1971	1	0	0	0	0	0	0	0	0	0	1	0	0	0	0	0	0	0	0	0	0	0
1972	5	0	3	0	2	0	0	0	3	0	2	2	2	0	0	0	0	0	0	2	0	0
290614082274801 16S18E11 SCE170						321				LAT=29 06 14 LONG=082 27 48					WELL		STATE=12 COUNTY=083 DIST.=12					
1971	1	0	0	0	0	0	0	0	0	0	1	0	0	0	0	0	0	0	0	0	0	0
1972	2	0	1	0	1	0	0	0	1	0	1	1	1	0	0	0	0	0	0	1	0	0

WATER YEAR	NO. SAMPL	D.S.	HARD-NESS	MAJ-OR CAT-IONS	SIL-ICA	ALU-MI-NUM	IRON	MAN-GA-NESE	MAJ_OR AN-IONS	FLU-O-RIDE	CAR-BON	NI_TRO-GEN	PHOS_PHO-ROUS	D.O.	BOD	COD	PH	PES-TI-CIDES	RAD_IO-CHEM-ICAL	BIO-LOG-IC	SEDMT SUS	SEDMT BED
290739082245701 15S19E01 CE12						334				LAT=29 07 39 LONG=082 24 57					WELL		STATE=12 COUNTY=083 DIST.=12					
1971	1	0	0	0	0	0	0	0	0	0	1	0	0	0	0	0	0	0	0	0	0	0
1972	2	0	1	0	1	0	0	0	1	0	1	1	1	0	0	0	0	0	0	1	0	0
290742081013901 CITY WELL NO 4										LAT=29 07 42 LONG=081 01 39					WELL		STATE=12 COUNTY=127 DIST.=12					
1972	1	0	0	0	0	0	0	0	1	0	0	0	0	0	0	0	0	0	0	0	0	0
290820082032001 15S22E36 CE39						412				LAT=29 08 20 LONG=082 03 20					WELL		STATE=12 COUNTY=083 DIST.=12					
1972	5	0	3	0	2	0	0	0	3	0	2	2	2	0	0	0	0	0	0	2	0	0
290850082180501 15S20E34 SCE160						113				LAT=29 08 50 LONG=082 18 05					WELL		STATE=12 COUNTY=083 DIST.=12					
1971	1	0	0	0	0	0	0	0	0	0	1	0	0	0	0	0	0	0	0	0	0	0
1972	2	0	1	0	1	0	0	0	1	0	1	1	1	0	0	0	0	0	0	1	0	0
290900082070001 15S22E28 SCE147						334				LAT=29 09 00 LONG=082 07 00					WELL		STATE=12 COUNTY=083 DIST.=12					
1971	1	0	0	0	0	0	0	0	0	0	1	0	0	0	0	0	0	0	0	0	0	0
1972	2	0	1	0	1	0	0	0	1	0	1	1	1	0	0	0	0	0	0	1	0	0
290953082031301 15S23E19 CE79						333				LAT=29 09 53 LONG=082 03 13					WELL		STATE=12 COUNTY=083 DIST.=12					
1971	1	0	0	0	0	0	0	0	0	0	1	0	0	0	0	0	0	0	0	0	0	0
1972	5	0	3	0	2	0	0	0	3	0	2	2	2	0	0	0	0	0	0	2	0	0
290959081231601 90912301										LAT=29 09 59 LONG=081 23 16					WELL		STATE=12 COUNTY=127 DIST.=12					
1972	4	0	0	0	0	0	0	0	2	0	0	0	0	0	0	0	0	0	0	0	0	0
291048083011801 15S13E17 910301212										LAT=29 10 48 LONG=083 01 18					WELL		STATE=12 COUNTY=075 DIST.=12					
1972	3	0	0	0	0	0	0	0	2	0	0	0	0	0	0	0	0	0	0	0	0	0
291100082010001 15S23E16 CE48						312				LAT=29 11 00 LONG=082 01 00					WELL		STATE=12 COUNTY=083 DIST.=12					
1971	1	0	0	0	0	0	0	0	0	0	1	0	0	0	0	0	0	0	0	0	0	0
1972	5	0	3	0	2	0	0	0	3	0	2	2	2	0	0	0	0	0	0	2	0	0
291113081050601 15S32E22						233				LAT=29 11 13 LONG=081 05 06					WELL		STATE=12 COUNTY=127 DIST.=12					
1972	1	0	0	0	0	0	0	0	1	0	0	0	0	0	0	0	0	0	0	0	0	0

WATER YEAR	NO. SAMPL	D.S.	HARD-NESS	MAJ-OR CAT-IONS	SIL-ICA	ALU-MI-NUM	IRON	MAN-GA-NESE	MAJ-OR AN-IONS	FLU-O-RIDE	CAR-BON	NI-TRO-GEN	PHOS-PHO-ROUS	D.O.	BOD	COD	PH	PES-TI-CIDES	RAD-IO-CHEM-ICAL	BIO-LOG-IC	SEDMT SUS	SEDMT BED
291118083010601 15S13E09						213				LAT=29 11 18 LONG=083 01 06					WELL		STATE=12 COUNTY=075 DIST.=12					
1972	6	0	0	0	0	0	0	0	3	0	0	0	0	0	0	0	0	0	0	0	0	0
1973	2	0	0	0	0	0	0	0	1	0	0	0	0	0	0	0	0	0	0	0	0	0
291130081041702 15S32E23 9111049										LAT=29 11 30 LONG=081 04 17					WELL		STATE=12 COUNTY=127 DIST.=12					
1972	3	0	0	0	0	0	0	0	2	0	0	0	0	0	0	0	0	0	0	0	0	0
291133081040602 15S32E23 9111049						124				LAT=29 11 33 LONG=081 04 06					WELL		STATE=12 COUNTY=127 DIST.=12					
1972	1	0	0	0	0	0	0	0	1	0	0	0	0	0	0	0	0	0	0	0	0	0
291140082052701 15S22E10 CE80						434				LAT=29 11 40 LONG=082 05 27					WELL		STATE=12 COUNTY=083 DIST.=12					
1971	1	0	0	0	0	0	0	0	0	0	1	0	0	0	0	0	0	0	0	0	0	0
1972	5	0	3	0	2	0	0	0	3	0	2	2	2	0	0	0	0	0	0	2	0	0
291208082592601 15S13E03 912259431										LAT=29 12 08 LONG=082 59 26					WELL		STATE=12 COUNTY=075 DIST.=12					
1972	3	0	0	0	0	0	0	0	2	0	0	0	0	0	0	0	0	0	0	0	0	0
291220082080001 15S22E08 SCE153						111				LAT=29 12 20 LONG=082 08 00					WELL		STATE=12 COUNTY=083 DIST.=12					
1971	1	0	0	0	0	0	0	0	0	0	1	0	0	0	0	0	0	0	0	0	0	0
1972	2	0	1	0	1	0	0	0	1	0	1	1	1	0	0	0	0	0	0	1	0	0
291310082045001 15S22E02 CE45						121				LAT=29 13 10 LONG=082 04 50					WELL		STATE=12 COUNTY=083 DIST.=12					
1970	1	0	0	0	0	0	0	0	1	0	0	1	1	0	0	0	1	0	0	0	0	0
1971	1	0	0	0	0	0	0	0	0	0	1	0	0	0	0	0	0	0	0	0	0	0
1972	5	0	3	0	2	0	0	0	3	0	2	2	2	0	0	0	0	0	0	2	0	0
291400082070001 14S22E33 SCE156						113				LAT=29 14 00 LONG=082 07 00					WELL		STATE=12 COUNTY=083 DIST.=12					
1971	1	0	0	0	0	0	0	0	0	0	1	0	0	0	0	0	0	0	0	0	0	0
1972	2	0	1	0	1	0	0	0	1	0	1	1	1	0	0	0	0	0	0	1	0	0
291508082432901 GULF HAMMOCK										LAT=29 15 08 LONG=082 43 29					WELL		STATE=12 COUNTY=075 DIST.=12					
1972	4	0	0	0	0	0	0	0	2	0	0	0	0	0	0	0	0	0	0	0	0	0
291600081550001 14S24E17 CE55						344				LAT=29 16 00 LONG=081 55 00					WELL		STATE=12 COUNTY=083 DIST.=12					
1971	1	0	0	0	0	0	0	0	0	0	1	0	0	0	0	0	0	0	0	0	0	0
1972	6	0	3	0	2	0	0	0	3	0	2	2	2	0	0	0	0	0	0	2	0	0

WATER YEAR	NC. SAMPL	D.S.	HARD-NESS	MAJ-OR CAT-IONS	SIL-ICA	ALU-MI-NUM	IRON	MAN-GA-NESE	MAJ_OR AN-IONS	FLU-O-RIDE	CAR-BON	NI_TRO-GEN	PHOS_PHO-ROUS	D.O.	BOD	COD	PH	PES-TI-CIDES	RAD_IO-CHEM-ICAL	BIO-LOG-IC	SEDMT SUS	SEDMT BED
291607081C42301 CITY WELL NC 12										LAT=29 16 07 LONG=081 04 23					WELL		STATE=12 COUNTY=127 DIST.=12				
1972	1	0	0	0	0	0	0	0	1	0	0	0	0	0	0	0	0	0	0	0	0	0
291807082545001 13S14E33 918254331										LAT=29 18 07 LONG=082 54 50					WELL		STATE=12 COUNTY=075 DIST.=12				
1972	4	0	0	0	0	0	0	0	2	0	0	0	0	0	0	0	0	0	0	0	0	0
291904081C55501 919-105-1										LAT=29 19 04 LONG=081 05 55					WELL		STATE=12 COUNTY=127 DIST.=12				
1972	5	0	0	0	0	0	0	0	3	0	0	0	0	0	0	0	0	0	0	0	0	0
291921C83C83500 SUWANNEE RIVER AT SUWANNEE FLA										LAT=29 19 21 LONG=083 08 35					STREAM		STATE=12 COUNTY=029 DIST.=12				
1972	4	0	0	0	2	0	0	0	0	2	2	2	2	4	2	0	2	0	0	2	0	0
1973	2	0	0	0	1	0	0	0	0	1	1	1	1	2	1	0	1	0	0	1	0	0
292109082422901 13S16E16 921242431										LAT=29 21 09 LONG=082 42 29					WELL		STATE=12 COUNTY=075 DIST.=12				
1972	4	0	0	0	0	0	0	0	2	0	0	0	0	0	0	0	0	0	0	0	0	0
292110C81510001 13S24E13 CE71 344										LAT=29 21 10 LONG=081 51 00					WELL		STATE=12 COUNTY=083 DIST.=12				
1971	1	0	0	0	0	0	0	0	0	0	1	0	0	0	0	0	0	0	0	0	0	0
1972	5	0	3	0	2	0	0	0	3	0	2	2	2	0	1	0	1	0	0	2	0	0
292725081393500										LAT=29 27 25 LONG=081 39 35					STREAM		STATE=12 COUNTY= DIST.=12				
1972	2	1	1	1	1	0	0	0	1	1	0	1	0	0	0	0	1	0	0	0	0	0
292735081394500										LAT=29 27 35 LONG=081 39 45					STREAM		STATE=12 COUNTY= DIST.=12				
1972	2	1	1	1	1	0	0	0	1	1	0	1	0	0	0	0	1	0	0	0	0	0
292935081402500										LAT=29 29 35 LONG=081 40 25					STREAM		STATE=12 COUNTY= DIST.=12				
1972	2	1	1	1	1	0	0	0	1	1	0	1	0	0	0	0	1	0	0	0	0	0
293040081564000 09E ORANGE SPRING AT ORANGE SPRINGS FLA										LAT=29 30 40 LONG=081 56 40					SPRING		STATE=12 COUNTY=083 DIST.=12				
1972	2	1	1	1	1	0	0	0	1	1	0	1	0	0	0	0	1	0	0	0	0	0
293550082563000 09J BELL SPRING NR WILCOX FLA										LAT=29 35 50 LONG=082 56 30					SPRING		STATE=12 COUNTY=041 DIST.=12				
1973	2	1	1	1	1	0	0	0	1	1	0	1	0	2	0	0	2	0	0	0	0	0

WATER YEAR	NO. SAMPL	D.S.	HARD-NESS	MAJ-OR CAT-IONS	SIL-ICA	ALU-MI-NUM	IRON	MAN-GA-NESE	MAJ_OR AN-IONS	FLU-O-RIDE	CAR-BON	NI_TRO-GEN	PHOS_PHO-ROUS	D.O.	BOD	COD	PH	PES-TI-CIDES	RAD_IO-CHEM-ICAL	BIO-LOG-IC	SEDMT SUS	SEDMT BED
294120C81292001 09S28E28 9411297 13-										LAT=29 41 20 LONG=081 29 20					WELL		STATE=12 COUNTY=109 DIST.=12					
1972	4	0	0	0	0	0	0	0	2	0	0	0	0	0	0	0	0	0	0	0	0	0
294216082560100 09J SUN SPRING NR WANNEE FLA										LAT=29 42 16 LONG=082 56 01					SPRING		STATE=12 COUNTY=041 DIST.=12					
1973	2	1	1	1	1	0	0	0	1	1	0	1	0	2	1	0	2	0	0	0	0	0
295048C82533400 09J FLETCHER SPRING NR HATCHBEND FLA										LAT=29 50 48 LONG=082 53 34					SPRING		STATE=12 COUNTY=067 DIST.=12					
1973	2	1	1	1	1	0	0	0	1	1	0	1	0	2	1	0	2	0	0	0	0	0
295055C82532400 09J TURTLE SPRING NR HATCHBEND FLA										LAT=29 50 55 LONG=082 53 24					SPRING		STATE=12 COUNTY=067 DIST.=12					
1973	2	1	1	1	1	0	0	0	1	1	0	1	0	2	1	0	2	0	0	0	0	0
295059082353600										LAT=29 50 59 LONG=082 35 36					STREAM		STATE=12 COUNTY=			DIST.=12		
1972	1	1	1	1	1	0	0	0	1	1	0	1	0	0	0	0	1	0	0	0	0	0
295102085152400 11E CHIPOLA R DISTRIB CA NR PORT ST JOE FL										LAT=29 51 02 LONG=085 15 24					STREAM		STATE=12 COUNTY=045 DIST.=12					
1971	1	1	1	1	1	0	0	0	1	1	0	1	0	0	0	0	1	0	0	0	0	0
295357081211801 NORTH FIELD NO 3A										LAT=29 53 57 LONG=081 21 18					WELL		STATE=12 COUNTY=109 DIST.=12					
1972	1	0	0	0	0	0	0	0	1	0	0	0	0	0	0	0	0	0	0	0	0	0
295936084243000 11C CRAYS RISE NR PANACEA FLA										LAT=29 59 36 LONG=084 24 30					SPRING		STATE=12 COUNTY=129 DIST.=12					
1972	1	1	1	1	1	0	0	0	1	1	0	1	0	0	0	0	1	0	0	0	0	0
300202C84232501 11B PANACEA MINERAL SPRINGS-A AT PANACEA F										LAT=30 02 02 LONG=084 23 25					SPRING		STATE=12 COUNTY=129 DIST.=12					
1972	1	1	1	1	1	0	0	0	1	1	0	1	0	0	0	0	1	0	0	0	0	0
300202084232502 11B PANACEA MINERAL SPRINGS-B AT PANACEA F										LAT=30 02 02 LONG=084 23 25					SPRING		STATE=12 COUNTY=129 DIST.=12					
1972	1	1	1	1	1	0	0	0	1	1	0	1	0	0	0	0	1	0	0	0	0	0
300447C84195000 11B SPRING CREEK RISE AT SPRING CREEK FLA										LAT=30 04 47 LONG=084 19 50					SPRING		STATE=12 COUNTY=129 DIST.=12					
1972	1	1	1	1	1	0	0	0	1	1	0	1	0	0	0	0	1	0	0	0	0	0
301245C84104300 11B NEWPORT SPRING NR NEWPORT FLA										LAT=30 12 45 LONG=084 10 43					SPRING		STATE=12 COUNTY=129 DIST.=12					
1972	2	1	1	1	1	0	0	0	1	1	0	1	1	0	0	0	1	0	0	0	0	0

WATER YEAR	NO. SAMPL	D.S.	HARD-NESS	MAJ-OR CAT-ICNS	SIL-ICA	ALU-MI-NUM	IRON	MAN-GA-NESE	MAJ_OR AN-IONS	FLU-O-RIDE	CAR-BON	NI_TRO-GEN	PHOS_PHO-ROUS	D.O.	BOD	COD	PH	PES-TI-CIDES	RAD_IC-CHEM-ICAL	BIO-LOG-IC	SEDMT SUS	SEDMT BED
301356C81330701 WT-16										LAT=30 13 56 LONG=081 33 07					WELL		STATE=12	CCUNTY=031		DIST.=12		
1972	2	0	1	0	0	0	0	0	0	0	0	0	0	0	0	0	1	0	0	0	0	0
301502084194200 11B INDIAN SPRINGS NR WOCDVILLE FLA										LAT=30 15 02 LONG=084 19 42					SPRING		STATE=12	CCUNTY=129		DIST.=12		
1972	1	1	1	1	1	0	0	0	1	1	0	1	0	0	0	0	1	0	0	0	0	0
301532085352400 11F DEER PT LAKE AT WMS BAYOL P STA PANAMA										LAT=30 15 32 LONG=085 35 24					LAKE/RESERVOIR		STATE=12	CCUNTY=005		DIST.=12		
1971	1	1	1	1	1	0	0	0	1	1	0	1	0	0	0	0	1	0	0	0	0	0
301643084203400 11B KINI SPRING NR WOCDVILLE FLA										LAT=30 16 43 LONG=084 20 34					SPRING		STATE=12	CCUNTY=129		DIST.=12		
1972	1	1	1	1	1	0	0	0	1	1	0	1	0	0	0	0	1	0	0	0	0	0
301737C81585801 WT-6										LAT=30 17 37 LCNG=081 58 58					WELL		STATE=12	CCUNTY=031		DIST.=12		
1972	2	0	1	0	0	0	0	0	0	0	0	0	0	0	0	0	1	0	0	0	0	0
301742C81304401 WT-12										LAT=30 17 42 LONG=C81 30 44					WELL		STATE=12	CCUNTY=031		DIST.=12		
1972	2	0	1	0	0	0	0	0	0	0	0	0	0	0	0	0	1	0	0	0	0	0
301815081520900 WT-3										LAT=30 18 15 LONG=081 52 09					WELL		STATE=12	CCUNTY=031		DIST.=12		
1972	2	0	1	0	0	0	0	0	0	0	0	0	0	0	0	0	1	0	0	0	0	0
301905C84C74400 11B HORN SPRING NR WOCDVILLE FLA										LAT=30 19 09 LONG=084 07 44					SPRING		STATE=12	CCUNTY=071		DIST.=12		
1972	2	1	1	1	1	0	0	0	1	1	0	1	1	0	0	0	1	0	0	0	0	0
302022083593000 11A WACISSA SPRINGS NR WACISSA FLA										LAT=30 20 22 LCNG=083 59 30					SPRING		STATE=12	CCUNTY=065		DIST.=12		
1972	3	2	2	2	2	0	1	1	2	2	1	2	1	2	1	0	3	1	0	0	0	0
302033087202801 TH 23 WEST GATE NAS										LAT=30 20 33 LONG=087 20 28					WELL		STATE=12	COUNTY=033		DIST.=12		
1972	1	1	1	1	1	0	0	0	1	1	0	1	1	0	0	0	1	0	0	0	0	0
302033087202802 TH-23A NAS OFF GULF BEACH HWY										LAT=30 20 33 LCNG=087 20 28					WELL		STATE=12	CCUNTY=033		DIST.=12		
1972	1	1	1	1	1	0	1	1	1	1	0	1	1	0	0	0	1	0	0	0	0	0
302200081242600 09F BORROW PIT LAKE SE AT JACKSONVILLE BEA										LAT=30 22 00 LCNG=081 24 26					LAKE/RESERVOIR		STATE=12	CCUNTY=031		DIST.=12		
1970	1	0	1	1	0	0	0	0	1	0	0	0	0	0	0	0	1	0	0	0	0	0

WATER YEAR	NO. SAMPL	C.S.	HARD-NESS	MAJ-OR CAT-IONS	SIL-ICA	ALU-MI-NUM	IRON	MAN-GA-NESE	MAJ_OR AN-IONS	FLU-O-RIDE	CAR-BON	NI_TRO-GEN	PHOS_PHO-ROUS	D.O.	BOD	COD	PH	PES-TI-CIDES	RAD_IC-CHEM-ICAL	BIC-LOG-IC	SEDMT SUS	SEDMT BED
302200081243000 09F BORROW PIT LAKE SW AT JACKSONVILLE BEA LAT=30 22 00 LONG=081 24 30 LAKE/RESERVOIR STATE=12 COUNTY=031 DIST.=12																						
1970	1	0	1	1	0	0	0	0	1	0	0	0	0	0	0	0	1	0	0	0	0	0
302201081242400 09F BORROW PIT LAKE NE DIKED AREA JAX BEAC LAT=30 22 01 LONG=081 24 24 LAKE/RESERVOIR STATE=12 COUNTY=031 DIST.=12																						
1970	1	0	1	1	0	0	0	0	1	0	0	0	0	0	0	0	1	0	0	0	0	0
302204081242400 09F BORROW PIT 2 AT JACKSONVILLE BEACH FLA LAT=30 22 04 LONG=081 24 24 LAKE/RESERVOIR STATE=12 COUNTY=031 DIST.=12																						
1970	1	0	1	1	0	0	0	0	1	0	0	0	0	0	0	0	1	0	0	0	0	0
302206084194001 01S01W27 USGS LS13 LAT=30 22 06 LONG=084 19 40 WELL STATE=12 COUNTY=073 DIST.=12																						
1973	2	0	0	0	1	0	0	0	1	1	0	1	1	0	0	0	0	0	0	0	0	0
302210081243000 09F BORROW PIT 4 AT JACKSONVILLE BEACH FLA LAT=30 22 10 LONG=081 24 30 LAKE/RESERVOIR STATE=12 COUNTY=031 DIST.=12																						
1970	1	0	1	1	0	0	0	0	1	0	0	0	0	0	0	0	1	0	0	0	0	0
302211081242200 09F BORROW PIT 3 AT JACKSONVILLE BEACH FLA LAT=30 22 11 LONG=081 24 22 LAKE/RESERVOIR STATE=12 COUNTY=031 DIST.=12																						
1970	1	0	1	1	0	0	0	0	1	0	0	0	0	0	0	0	1	0	0	0	0	0
302233084194101 01S01W22 USGS LS05 LAT=30 22 33 LONG=084 19 41 WELL STATE=12 COUNTY=073 DIST.=12																						
1973	1	0	0	0	1	0	0	0	1	0	1	1	1	0	0	0	0	0	0	0	0	0
302234084193901 01S01W22 USGS LS14 LAT=30 22 34 LONG=084 19 39 WELL STATE=12 COUNTY=073 DIST.=12																						
1973	2	0	0	0	1	1	1	1	1	1	0	1	1	0	0	0	0	0	0	0	0	0
302235084190301 01S01W22 USGS LS04 LAT=30 22 35 LONG=084 19 03 WELL STATE=12 COUNTY=073 DIST.=12																						
1973	3	0	0	0	2	0	0	0	2	0	1	2	2	0	0	0	0	0	0	0	0	0
302256084185801 01S01W22 USGS LS02 LAT=30 22 56 LONG=084 18 58 WELL STATE=12 COUNTY=073 DIST.=12																						
1973	2	0	0	0	1	0	0	0	1	0	0	1	1	0	0	0	0	0	0	0	0	0
302301084192901 01S01W22 USGS LS10 LAT=30 23 01 LONG=084 19 29 WELL STATE=12 COUNTY=073 DIST.=12																						
1973	1	0	0	0	0	0	0	0	0	0	0	0	0	0	0	0	0	0	0	0	0	0
302308084195301 01S01W21 USGS LS06 LAT=30 23 08 LONG=084 19 53 WELL STATE=12 COUNTY=073 DIST.=12																						
1973	1	0	0	0	1	0	0	0	1	0	1	1	1	0	0	0	0	0	0	0	0	0

WATER YEAR	NO. SAMPL	D.S.	HARD-NESS	MAJ-OR CAT-IONS	SIL-ICA	ALU-MI-NUM	IRON	MAN-GA-NESE	MAJ_OR AN-IONS	FLU-O-RIDE	CAR-BON	NI_TRO-GEN	PHOS_PHO-ROUS	D.O.	BOD	COD	PH	PES-TI-CIDES	RAD_IC-CHEM-ICAL	BIC-LOG-IC	SEDMT SUS	SEDMT BED
302305C84185701 01S01W22 BOG 6-5										LAT=30 23 09 LONG=084 18 57					WELL		STATE=12 COUNTY=073 DIST.=12				
1973	1	0	0	0	1	0	0	0	1	0	0	1	1	0	0	0	0	0	0	0	0	0
302309084191101 01S01W22 USGS LS12										LAT=30 23 09 LONG=084 19 11					WELL		STATE=12 COUNTY=073 DIST.=12				
1973	2	0	0	0	1	0	0	0	1	1	0	1	1	0	0	0	0	0	0	0	0	0
302313084191301 01S01W22 USGS LS01										LAT=30 23 13 LONG=084 19 13					WELL		STATE=12 COUNTY=073 DIST.=12				
1973	1	0	0	0	1	0	0	0	1	0	0	1	1	0	0	0	0	0	0	0	0	0
302313084191302 01S01W22 USGS LS15										LAT=30 23 13 LONG=084 19 13					WELL		STATE=12 COUNTY=073 DIST.=12				
1973	2	0	0	0	0	0	0	0	0	0	0	0	0	0	0	0	0	0	0	0	0	0
302313084192201 01S01W22 USGS LS09										LAT=30 23 13 LONG=084 19 22					WELL		STATE=12 COUNTY=073 DIST.=12				
1973	2	0	0	0	1	0	0	0	1	1	0	1	1	0	0	0	0	0	0	0	0	0
302314084190902 01S01W22 BOG 4-2										LAT=30 23 14 LONG=084 19 09					WELL		STATE=12 COUNTY=073 DIST.=12				
1973	2	0	0	0	1	0	0	0	1	0	0	1	1	0	0	0	0	0	0	0	0	0
302316084191101 01S01W22 USGS LS08										LAT=30 23 16 LONG=084 19 11					WELL		STATE=12 COUNTY=073 DIST.=12				
1973	2	0	0	0	1	0	0	0	1	1	0	1	1	0	0	0	0	0	0	0	0	0
302320C84192S01 01S01W22 BOG 2-4										LAT=30 23 20 LONG=084 19 29					WELL		STATE=12 COUNTY=073 DIST.=12				
1973	2	0	0	0	1	0	0	0	1	0	0	1	1	0	0	0	0	0	0	0	0	0
302321C84193C01 01S01W22 BOG 4-1										LAT=30 23 21 LONG=084 19 30					WELL		STATE=12 COUNTY=073 DIST.=12				
1973	2	0	0	0	1	0	0	0	1	0	0	1	1	0	0	0	0	0	0	0	0	0
302322C84193201 01S01W22 BOG2-5										LAT=30 23 22 LONG=084 19 32					WELL		STATE=12 COUNTY=073 DIST.=12				
1973	2	0	0	0	1	0	0	0	1	0	0	1	1	0	0	0	0	0	0	0	0	0
302322084193601 01S01W22 USGS LS07										LAT=30 23 22 LONG=084 19 36					WELL		STATE=12 COUNTY=073 DIST.=12				
1973	2	0	0	0	1	0	0	0	1	1	0	1	1	0	0	0	0	0	0	0	0	0
302323084191201 01S01W22 USGS LS11										LAT=30 23 23 LONG=084 19 12					WELL		STATE=12 COUNTY=073 DIST.=12				
1973	1	0	0	0	0	0	0	0	0	0	0	0	0	0	0	0	0	0	0	0	0	0

WATER YEAR	NO. SAMPL	D.S.	HARD-NESS	MAJ-OR CAT-IONS	SIL-ICA	ALU-MI-NUM	IRON	MAN-GA-NESE	MAJ_OR AN-IONS	FLU-O-RIDE	CAR-BON	NI_TRO-GEN	PHOS_PHO-ROUS	D.O.	BOD	COD	PH	PES-TI-CIDES	RAD_IO-CHEM-ICAL	BIO-LOG-IC	SEDMT SUS	SEDMT BED
302323084193001 01S01W22 BOG 2-6										LAT=30 23 23 LONG=084 19 30					WELL		STATE=12 COUNTY=073 DIST.=12				
1973	2	0	0	0	1	0	0	0	1	0	0	1	1	0	0	0	0	0	0	0	0	0
302325084191601 01S01W22 USGS LS16										LAT=30 23 25 LONG=084 19 16					WELL		STATE=12 COUNTY=073 DIST.=12				
1973	2	0	0	0	1	0	0	0	1	1	0	1	1	0	0	0	0	0	0	0	0	0
302328084192701 01S01W22 BOG 6-1										LAT=30 23 28 LONG=084 19 27					WELL		STATE=12 COUNTY=073 DIST.=12				
1973	2	0	0	0	1	0	0	0	1	0	0	1	1	0	0	0	0	0	0	0	0	0
302424081505701 WT-10										LAT=30 24 24 LONG=081 50 57					WELL		STATE=12 COUNTY=031 DIST.=12				
1972	2	0	1	0	0	0	0	0	0	0	0	0	0	0	0	0	1	0	0	0	0	0
302500084550800 11C WHITE SPRINGS NR BRISTOL FLA										LAT=30 25 00 LONG=084 55 08					SPRING		STATE=12 COUNTY=077 DIST.=12				
1972	1	1	1	1	1	0	0	0	1	1	0	1	0	0	0	0	1	0	0	0	0	0
302556085324700 11F PITTS SPRING NR BENNETT FLA										LAT=30 25 56 LONG=085 32 47					SPRING		STATE=12 COUNTY=005 DIST.=12				
1972	2	1	1	1	1	0	0	0	1	1	0	1	0	2	0	0	2	0	0	0	0	0
302646087122701 12 AVE WELL										LAT=30 26 46 LONG=087 12 27					WELL		STATE=12 COUNTY=035 DIST.=12				
1972	2	1	1	1	1	1	1	0	1	1	0	1	1	0	0	0	1	0	0	0	0	0
302700086251600 12A CHOCTAWHATCHEE BAY NR VILLA TASSO FLA										LAT=30 27 00 LONG=086 25 16					ESTUARY		STATE=12 COUNTY=091 DIST.=12				
1970	2	2	2	2	2	1	2	2	2	2	1	2	2	2	2	0	2	0	0	0	0	0
1971	4	2	2	2	2	0	2	2	2	2	2	2	2	4	2	0	3	0	0	0	0	0
1972	4	2	2	2	2	0	2	2	2	2	2	2	2	4	2	0	4	0	0	0	0	0
302707081282701 WT-27										LAT=30 27 07 LONG=081 28 27					WELL		STATE=12 COUNTY=031 DIST.=12				
1972	2	0	1	0	0	0	0	0	0	0	0	0	0	0	0	0	1	0	0	0	0	0
302722084232500 11C UNNAMED LAKE NEAR TALLAHASSEE FLA										LAT=30 27 22 LONG=084 23 25					LAKE/RESERVOIR		STATE=12 COUNTY=073 DIST.=12				
1970	1	1	1	1	1	0	1	0	1	1	0	1	0	0	0	0	1	0	0	0	0	0
302820087211401 TH22 SAUFLEY PINE										LAT=30 28 20 LONG=087 21 14					WELL		STATE=12 COUNTY=033 DIST.=12				
1972	1	1	1	1	1	0	0	0	1	1	0	1	1	0	0	0	1	0	0	0	0	0

WATER YEAR	NO. SAMPL	C.S.	HARD-NESS	MAJ-OR CAT-IONS	SIL-ICA	ALU-MI-NUM	IRON	MAN-GA-NESE	MAJ_OR AN-IONS	FLU-O-RIDE	CAR-BON	NI_TRO-GEN	PHOS_PHO-ROUS	D.O.	BOD	COD	PH	PES-TI-CIDES	RAD_IO-CHEM-ICAL	BIO-LOG-IC	SEDMT SUS	SEDMT BED
302820087211701 ROGER F MOODY										LAT=30 28 20 LONG=087 21 17					WELL		STATE=12 COUNTY=035 DIST.=12				
1972	2	1	1	1	1	0	1	1	2	1	0	1	1	0	0	0	2	0	0	0	0	0
3C311C087C85800 12E ESCAMBIA BAY AT I10 NR PENSACOLA FLA										LAT=30 31 10 LONG=087 08 58					ESTUARY		STATE=12 COUNTY=033 DIST.=12				
1970	1	1	1	1	1	1	1	1	1	1	1	1	1	1	1	0	1	0	0	0	0	0
1971	5	2	2	2	2	1	2	2	2	2	2	2	2	4	2	0	3	0	0	0	0	0
1972	4	2	2	2	2	0	2	2	2	2	2	2	2	2	2	0	4	0	0	0	0	0
303249087140801 USGA TH 21										LAT=30 32 49 LONG=087 14 08					WELL		STATE=12 COUNTY=033 DIST.=12				
1972	1	1	1	1	1	0	1	1	1	1	1	1	1	0	0	0	1	0	0	0	0	0
303249087140802 USGA TH 21A										LAT=30 32 49 LONG=087 14 08					WELL		STATE=12 COUNTY=033 DIST.=12				
1972	1	1	1	1	1	0	1	1	1	1	1	1	1	0	0	0	1	0	0	0	0	0
303355087223202 TH-19A KINGFIELD RD										LAT=30 33 55 LONG=087 22 32					WELL		STATE=12 COUNTY=033 DIST.=12				
1972	1	1	1	1	1	0	1	1	1	1	0	1	1	0	0	0	1	0	0	0	0	0
303405087C64601 01N29W35										LAT=30 34 05 LONG=087 06 46					WELL		STATE=12 COUNTY=113 DIST.=12				
1971	1	0	0	0	0	0	0	0	0	0	1	0	0	0	0	0	0	0	0	0	0	0
303417087141701 01N30W SOUTH MONITOR										LAT=30 34 17 LONG=087 14 17					WELL		STATE=12 COUNTY=033 DIST.=12				
1971	2	0	0	0	0	0	0	0	0	0	2	0	0	0	0	0	0	0	0	0	0	0
1972	20	2	8	8	6	0	2	0	10	2	11	8	4	0	0	0	10	0	0	0	0	0
1973	6	0	2	3	2	0	0	0	3	0	3	3	0	0	0	0	3	0	0	0	0	0
303538087145501 01N30W SH MONITOR										LAT=30 35 38 LONG=087 14 55					WELL		STATE=12 COUNTY=033 DIST.=12				
1971	2	0	0	0	0	0	0	0	0	0	2	0	0	0	0	0	0	0	0	0	0	0
1972	20	2	8	8	6	0	2	0	10	2	11	8	4	0	0	0	10	0	0	0	0	0
1973	6	0	3	3	2	0	0	0	3	0	3	3	0	0	0	0	3	0	0	0	0	0
303642087232301 TH #12										LAT=30 36 42 LONG=087 23 23					WELL		STATE=12 COUNTY=033 DIST.=12				
1972	1	0	0	0	1	0	1	1	0	0	1	1	1	0	0	0	0	0	0	0	0	0
303645087160901 TH-17 NW FLA ZOO										LAT=30 36 45 LONG=087 16 09					WELL		STATE=12 COUNTY=033 DIST.=12				
1972	1	1	1	1	1	0	1	1	1	1	0	1	1	0	0	0	1	0	0	0	0	0

WATER YEAR	NO. SAMPL	D.S.	HARD-NESS	MAJ-OR CAT-IONS	SIL-ICA	ALU-MI-NUM	IRON	MAN-GA-NESE	MAJ_OR AN-IONS	FLU-O-RIDE	CAR-BON	NI_TRO-GEN	PHOS_PHO-ROUS	D.O.	BOD	COD	PH	PES-TI-CIDES	RAD_IO-CHEM-ICAL	BIO-LOG-IC	SEDMT SUS	BED
303657087154301 01N30W NORTH MONITOR										LAT=30 36 57 LONG=087 15 43					WELL		STATE=12 COUNTY=033 DIST.=12					
1971	2	0	0	0	0	0	0	0	0	0	2	0	0	0	0	0	0	0	0	0	0	0
1972	24	2	8	8	6	0	2	0	10	2	10	13	3	0	0	0	10	0	0	0	0	0
1973	6	0	3	3	2	0	0	0	3	0	3	3	0	0	0	0	3	0	0	0	0	0
303857087163501 WILLIAMS DITCH ROAD TH-15										LAT=30 38 57 LONG=087 16 35					WELL		STATE=12 COUNTY=033 DIST.=12					
1972	1	1	1	1	1	0	1	1	1	1	0	1	1	0	0	0	1	0	0	0	0	0
304046087190801 95-A-196 TH-14										LAT=30 40 46 LONG=087 19 08					WELL		STATE=12 COUNTY=033 DIST.=12					
1972	1	1	1	1	1	0	1	1	1	1	0	1	1	0	0	0	1	0	0	0	0	0
304151084505600 11E CHATTAHOOCHEE SG AT CHATTAHOOCHEE FLA										LAT=30 41 51 LONG=084 50 56					STREAM		STATE=12 COUNTY= DIST.=12					
1973	2	1	1	1	1	0	0	0	1	1	0	1	0	2	0	0	2	0	0	0	0	0
304340086122300 12B EUCHEE SPRINGS NR BEAR HEAD FLA										LAT=30 43 40 LONG=086 12 23					SPRING		STATE=12 COUNTY=131 DIST.=12					
1973	2	1	1	1	1	0	0	0	1	1	0	1	0	2	1	0	2	0	0	0	0	0

WATER YEAR	NO. SAMPL	D.S.	HARD-NESS	MAJ-OR CAT-IONS	SIL-ICA	ALU-MI-NUM	IRON	MAN-GA-NESE	MAJ_OR AN-IONS	FLU-O-RIDE	CAR-BON	NI_TRO-GEN	PHOS_PHO-ROUS	D.O.	BOD	COD	PH	PES-TI-CIDES	RAD_IO-CHEM-ICAL	BIO-LOG-IC	SEDMT SUS	SEDMT BED
02177000 CHATTOOGA RIVER NR CLAYTON, GA.										LAT=34 48 50		LONG=083 18 22			STREAM		STATE=13		COUNTY=		DIST.=13	
1941	1	1	1	1	1	0	1	0	1	1	0	1	0	0	0	0	0	0	0	0	0	0
1957	2	1	1	1	1	0	1	0	1	1	0	1	0	0	0	0	1	0	0	0	0	0
1958	14	6	7	6	6	0	6	0	7	6	0	6	0	0	0	0	7	0	0	0	0	0
1968	16	8	8	8	8	0	8	8	8	0	0	8	8	6	8	0	8	0	0	8	0	0
1969	20	10	10	10	9	0	10	10	10	0	0	10	10	6	10	0	10	0	0	10	0	0
1970	8	4	4	4	4	0	4	4	4	0	0	4	4	4	3	0	4	0	0	4	0	0
1971	8	4	4	4	0	0	4	4	4	0	0	4	4	4	4	0	8	0	0	4	0	0
1972	8	3	4	3	0	0	3	3	3	0	4	4	4	4	4	0	8	0	0	4	0	0
1973	4	0	2	0	0	0	0	0	0	0	2	2	2	2	2	0	4	0	0	2	0	0
02178400 TALLULAH RIVER NR CLAYTON, GA.										LAT=34 53 25		LONG=083 31 50			STREAM		STATE=13		COUNTY=		DIST.=13	
1967	10	5	5	5	5	2	5	2	5	5	0	5	4	0	0	0	5	0	0	0	0	0
1968	14	7	7	7	7	2	7	2	7	7	0	7	4	3	2	0	7	0	1	1	0	0
1970	6	3	3	3	3	0	3	3	3	0	0	3	3	3	3	0	3	0	0	3	0	0
1971	6	2	2	2	0	0	2	2	2	0	0	2	2	2	2	0	3	0	0	2	0	0
1972	6	2	3	2	0	0	2	2	2	0	3	3	3	3	3	0	6	0	0	3	0	0
1973	4	0	2	0	0	0	0	0	0	0	2	2	2	2	2	0	4	0	0	2	0	0
02181570 TALLULAH RIVER NR. TALLULAH FALLS, GA.										LAT=34 43		LONG=083 24			STREAM		STATE=13		COUNTY=		DIST.=13	
1958	4	2	2	2	2	0	2	0	2	2	0	2	0	0	0	0	2	0	0	0	0	0
02182000 PANTHER CREEK NR TOCCOA, GA.										LAT=34 40 40		LONG=083 20 43			STREAM		STATE=13		COUNTY=		DIST.=13	
1971	2	1	1	1	0	0	1	1	1	0	0	1	1	1	1	0	1	0	0	1	0	0
02184000 TUGALCO RIVER NEAR HARTWELL, GA.										LAT=34 29		LONG=082 55			STREAM		STATE=13		COUNTY=		DIST.=13	
1941	1	1	1	1	1	0	1	0	1	1	0	1	0	0	0	0	0	0	0	0	0	0
02187250 SAVANNAH R (HARTWELL LAKE) AT HARTWELL DAM										LAT=34 21 25		LONG=082 49 20			STREAM		STATE=13		COUNTY=147		DIST.=13	
1971	1	0	0	0	0	0	0	0	0	0	0	0	0	0	0	0	0	0	0	0	0	0
02188500 SOUTH BEAVERDAM CREEK AT DEWY ROSE, GA.										LAT=34 10 52		LONG=082 56 38			STREAM		STATE=13		COUNTY=		DIST.=13	
1958	4	2	2	2	2	0	2	0	2	2	0	2	0	0	0	0	2	0	0	0	0	0
02188670 BEAVERDAM CREEK NR ELBERTON, GA.										LAT=34 08 43		LONG=082 51 43			STREAM		STATE=13		COUNTY=		DIST.=13	
1938	1	1	1	1	1	0	1	0	1	1	0	1	0	0	0	0	0	0	0	0	0	0

WATER YEAR	NO. SAMPL	D.S.	HARD-NESS	MAJ-OR CAT-IONS	SIL-ICA	ALU-MI-NUM	IRCN	MAN-GA-NESE	MAJ_OR AN-IONS	FLU-O-RIDE	CAR-BON	NI_TRO-GEN	PHOS_PHO-ROUS	D.O.	BOD	COD	PH	PES-TI-CIDES	RAD_IO-CHEM-ICAL	BIO-LOG-IC	SEDMT SUS	SEDMT BED
02191000 N FORK BROAD RIVER NR CARNESVILLE, GA.										LAT=34 19 25		LONG=083 11 10			STREAM		STATE=13		COUNTY=119		DIST.=13	
1958	1	1	1	1	1	0	0	0	1	1	0	1	0	0	0	0	1	0	0	0	0	0
1970	8	4	4	4	4	0	4	4	4	0	0	4	4	4	4	0	4	0	0	4	0	0
02191200 HUDSON RIVER AT HOMER, GA.										LAT=34 20 15		LONG=083 29 17			STREAM		STATE=13		COUNTY=011		DIST.=13	
1969	2	1	1	1	1	0	1	0	1	1	0	1	0	0	0	0	1	0	0	0	0	0
1970	8	4	4	4	4	0	4	4	4	0	0	4	4	4	4	0	4	0	0	4	0	0
02191260 BROAD RIVER NR. ROYSTON, GA.										LAT=34 11 38		LONG=083 09 07			STREAM		STATE=13		COUNTY=		DIST.=13	
1958	2	1	1	1	1	0	1	0	1	1	0	1	0	0	0	0	1	0	0	0	0	0
02191710 SOUTH FORK BROAD RIVER NR. COMER, GA.										LAT=34 02 46		LONG=083 07 39			STREAM		STATE=13		COUNTY=		DIST.=13	
1958	4	2	2	2	2	0	2	0	2	2	0	2	0	0	0	0	2	0	0	0	0	0
02192000 BROAD RIVER NR BELL, GA.										LAT=33 58 27		LONG=082 46 12			STREAM		STATE=13		COUNTY=		DIST.=13	
1937	1	1	1	1	1	0	1	0	1	1	0	1	0	0	0	0	0	0	0	0	0	0
1957	2	1	1	1	1	0	1	0	1	1	0	1	0	0	0	0	1	0	0	0	0	0
1958	8	4	4	4	4	0	4	0	4	4	0	4	0	0	0	0	4	0	0	0	0	0
1964	2	1	1	1	1	0	1	0	1	1	0	1	0	0	0	0	1	0	0	0	0	0
1967	4	2	2	2	2	0	2	0	2	2	0	2	2	0	0	0	2	0	0	0	0	0
1970	8	4	4	4	4	0	4	4	4	0	0	4	4	4	4	0	4	0	0	4	0	0
1971	8	4	4	4	0	0	4	4	4	0	0	4	4	4	4	0	8	0	0	4	0	0
1972	8	2	3	2	0	0	2	2	2	0	3	3	2	4	3	0	7	0	0	4	0	0
1973	4	0	2	0	0	0	0	0	0	0	2	2	2	2	2	0	4	0	0	2	0	0
02193500 LITTLE RIVER NEAR WASHINGTON, GA.										LAT=33 36 40		LONG=082 44 40			STREAM		STATE=13		COUNTY=317		DIST.=13	
1958	4	2	2	2	2	0	2	0	2	2	0	2	0	0	0	0	2	0	0	0	0	0
1964	2	1	1	1	1	0	1	0	1	1	0	1	1	0	0	0	1	0	0	0	0	0
1971	2	1	1	1	0	0	1	1	1	0	0	1	1	1	1	0	2	0	0	1	0	0
02195520 SAVANNAH RIVER NR. EVANS, GA.										LAT=33 34 05		LONG=082 11 06			STREAM		STATE=13		COUNTY=		DIST.=13	
1958	2	1	1	1	1	0	1	0	1	1	0	1	0	0	0	0	1	0	0	0	0	0
02196560 SAVANNAH R (AUGUSTA INTAKE) NR AUGUSTA, GA										LAT=33 30 34		LONG=082 00 00			STREAM		STATE=13		COUNTY=245		DIST.=13	
1971	1	0	0	0	0	0	0	0	0	0	0	0	0	0	0	0	0	0	0	0	0	0

WATER YEAR	NO. SAMPL	C.S.	HARD-NESS	MAJ-OR CAT-IONS	SIL-ICA	ALU-MI-NUM	IRCN	MAN-GA-NESE	MAJ-OR AN-IONS	FLU-O-RIDE	CAR-BON	NI-TRO-GEN	PHOS-PHO-ROUS	D.O.	BOD	COD	PH	PES-TI-CIDES	RAD-IO-CHEM-ICAL	BIO-LOG-IC	SEDMT SUS	SEDMT BED
02197000 SAVANNAH RIVER AT AUGUSTA GA										LAT=33 22 25 LONG=081 56 35					STREAM		STATE=13 COUNTY=			DIST.=45		
1907	32	32	0	32	32	0	31	0	32	0	0	32	0	0	0	0	0	0	0	0	0	0
1908	2	2	0	2	2	0	2	0	2	0	0	2	0	0	0	0	0	0	0	0	0	0
1938	1	1	1	1	1	0	1	0	1	1	0	1	0	0	0	0	0	0	0	0	0	0
1958	4	2	2	2	2	0	2	0	2	2	0	2	0	0	0	0	2	0	0	0	0	0
1968	16	8	8	8	8	0	8	8	8	0	0	8	7	2	8	0	8	0	0	8	0	0
1969	18	8	9	9	7	0	9	9	9	0	0	8	8	9	8	0	9	0	0	9	0	0
1970	18	9	9	9	7	0	9	9	9	0	0	8	9	9	9	0	12	0	0	9	0	0
1971	8	4	4	4	0	0	4	4	4	0	0	4	4	4	4	0	8	0	0	4	0	0
1972	15	5	8	7	0	0	6	6	7	0	7	8	8	11	8	0	18	0	0	11	0	0
1973	3	0	0	0	0	0	0	0	0	0	0	0	0	3	0	0	3	0	0	2	0	0
02197420 SAVANNAH R. AT STONEY BLUFF LANDING, GA.										LAT=33 02 36 LONG=081 33 24					STREAM		STATE=13 COUNTY=			DIST.=13		
1938	1	1	1	1	1	0	1	0	1	1	0	1	0	0	0	0	0	0	0	0	0	0
02197500 SAVANNAH R AT BURTONS FERRY NR MILLHAVEN,										LAT=32 56 20 LONG=081 30 10					STREAM		STATE=13 COUNTY=			DIST.=13		
1957	2	1	1	1	1	0	1	0	1	1	0	1	0	0	0	0	1	0	0	0	0	0
1958	4	2	2	2	2	0	2	0	2	2	0	2	0	0	0	0	2	0	0	0	0	0
1968	16	8	8	8	8	0	8	8	8	0	0	8	8	7	7	0	8	0	0	8	0	0
1969	20	9	10	10	9	0	10	10	10	0	0	9	9	10	10	0	10	0	0	10	0	0
1970	12	5	6	6	6	0	6	6	6	0	0	6	6	6	6	0	9	0	0	5	0	0
1971	10	4	4	4	0	0	4	4	4	0	0	4	4	4	4	0	8	0	0	4	0	0
1972	6	3	3	3	0	0	3	3	3	0	3	3	3	3	3	0	6	0	0	3	0	0
02197520 BRIER CREEK NEAR THOMSON, GA.										LAT=33 22 06 LONG=082 28 06					STREAM		STATE=13 COUNTY=189			DIST.=13		
1959	2	0	1	1	0	0	0	0	1	0	0	0	0	0	0	0	1	0	0	0	0	0
1969	1	1	1	1	1	0	1	0	1	1	0	1	1	0	0	0	1	0	0	0	0	0
02197567 REEDY CREEK NEAR WRENS, GA.										LAT=33 14 48 LONG=082 19 36					STREAM		STATE=13 COUNTY=163			DIST.=13		
1959	2	0	1	1	0	0	0	0	1	0	0	0	0	0	0	0	1	0	0	0	0	0
02197600 BRUSHY CREEK NEAR WRENS GA										LAT=33 10 40 LONG=082 18 20					STREAM		STATE=13 COUNTY=			DIST.=13		
1969	1	1	1	1	1	0	1	0	1	1	0	1	0	0	0	0	1	0	0	0	0	0
02197830 BRIER CREEK NR WAYNESBORO, GA.										LAT=33 07 05 LONG=081 57 50					STREAM		STATE=13 COUNTY=033			DIST.=13		
1938	1	1	1	1	1	0	1	0	1	1	0	1	0	0	0	0	0	0	0	0	0	0
1958	6	3	3	3	3	0	1	0	3	3	0	3	0	0	0	0	3	0	0	0	0	0

WATER YEAR	NO. SAMPL	D.S.	HARD-NESS	MAJ-OR CAT-IONS	SIL-ICA	ALU-MI-NUM	IRON	MAN-GA-NESE	MAJ-OR AN-IONS	FLU-O-RIDE	CAR-BON	NI-TRO-GEN	PHOS-PHO-ROUS	D.O.	BOD	COD	PH	PES-TI-CIDES	RAD-IO-CHEM-ICAL	BIO-LOG-IC	SEDMT SUS	SEDMT BED
02198000 BRIER CREEK AT MILLHAVEN, GA.										LAT=32 56 00 LONG=081 39 05					STREAM		STATE=13 COUNTY=			DIST.=13		
1938	1	1	1	1	1	0	1	0	1	1	0	1	0	0	0	0	0	0	0	0	0	0
1957	2	1	1	1	1	0	1	0	1	1	0	1	0	0	0	0	1	0	0	0	0	0
1958	6	2	3	2	2	0	1	0	3	2	0	2	0	0	0	0	3	0	0	0	0	0
1962	51	43	50	51	44	0	44	0	51	40	0	43	0	0	0	0	50	0	0	0	0	0
1967	2	1	1	1	1	0	1	0	1	1	0	1	1	0	0	0	1	0	0	0	0	0
1970	8	4	4	4	4	0	4	4	4	0	0	4	4	4	4	0	6	0	0	4	0	0
1971	8	4	4	4	0	0	4	4	4	0	0	4	4	4	4	0	8	0	0	4	0	0
1972	8	3	4	3	0	0	3	3	3	0	4	4	4	4	4	0	8	0	0	4	0	0
1973	2	0	1	0	0	0	0	0	0	0	1	1	1	1	1	0	2	0	0	1	0	0
02198500 SAVANNAH RIVER NEAR CLYO GA S C										LAT=32 31 30 LONG=081 15 45					STREAM		STATE=13 COUNTY=			DIST.=45		
1938	16	16	16	16	16	0	16	0	16	16	0	16	0	0	0	0	0	0	0	0	0	0
1939	21	21	21	21	21	0	21	0	21	21	0	21	0	0	0	0	0	0	0	0	0	0
1958	4	2	2	2	2	0	2	0	2	2	0	2	0	0	0	0	2	0	0	0	0	0
1965	11	11	0	0	0	0	0	0	0	0	0	0	0	0	0	0	0	0	11	0	0	0
1966	23	18	11	11	11	3	11	3	11	11	0	11	7	0	0	0	11	0	12	0	0	0
1967	11	11	11	11	11	0	11	0	11	11	0	11	11	0	0	0	11	0	6	0	0	0
1968	29	21	20	21	21	2	21	14	21	13	0	21	21	8	8	0	21	0	2	8	0	0
1969	22	11	10	10	9	0	10	10	10	0	0	9	9	10	10	0	10	0	2	6	0	0
1970	14	7	7	7	7	0	7	6	7	1	0	7	7	6	6	0	10	0	1	5	0	0
1971	10	5	4	4	0	0	4	4	4	0	0	4	4	4	4	0	8	0	1	3	0	0
1972	15	3	5	3	0	0	3	3	3	0	5	5	5	9	5	0	14	0	0	9	0	0
1973	5	0	1	0	0	0	0	0	0	0	1	1	1	4	1	0	5	0	0	3	0	0
02198920 SAVANNAH RIVER AT PORT WENTWORTH, GA.										LAT=32 09 57 LONG=081 09 14					STREAM		STATE=13 COUNTY=			DIST.=13		
1958	4	2	2	2	2	0	1	0	2	2	0	2	0	0	0	0	2	0	0	0	0	0
02198980 SAVANNAH RIVER AT FORT PULASKI, GA.										LAT=32 01 56 LONG=080 53 58					STREAM		STATE=13 COUNTY=051			DIST.=13		
1960	3	3	3	3	3	0	3	0	3	3	0	3	0	0	0	0	3	0	0	0	0	0
02200000 OGEECHEE RIVER AT JEWELL, GA.										LAT=33 17 45 LONG=082 46 50					STREAM		STATE=13 COUNTY=			DIST.=13		
1958	4	2	2	2	2	0	2	0	2	2	0	2	0	0	0	0	2	0	0	0	0	0
02200060 OGEECHEE R (ST RT 102) NR MITCHELL, GA.										LAT=33 10 30 LONG=082 44 05					STREAM		STATE=13 COUNTY=125			DIST.=13		
1958	2	1	1	1	1	0	1	0	1	1	0	1	0	0	0	0	1	0	0	0	0	0
1959	2	0	1	1	0	0	0	0	1	0	0	0	0	0	0	0	1	0	0	0	0	0

WATER YEAR	NO. SAMPL	D.S.	HARD-NESS	MAJ-OR CAT-IONS	SIL-ICA	ALU-MI-NUM	IRON	MAN-GA-NESE	MAJ_OR AN-IONS	FLU-O-RIDE	CAR-BON	NI_TRO-GEN	PHOS_PHO-ROUS	D.O.	BOD	COD	PH	PES-TI-CIDES	RAD_IO-CHEM-ICAL	BIO-LOG-IC	SEDMT SUS	SEDMT BED
02200440 ROCKY COMFORT CREEK AT LOUISVILLE, GA. LAT=32 59 50 LONG=082 25 10 STREAM STATE=13 COUNTY=163 DIST.=13																						
1957	2	1	1	1	1	0	1	0	1	1	0	1	0	0	0	0	1	0	0	0	0	0
1958	7	3	4	3	3	0	3	0	4	3	0	3	0	0	0	0	4	0	0	0	0	0
1959	2	0	1	1	0	0	0	0	1	0	0	0	0	0	0	0	1	0	0	0	0	0
02200500 OGEECHEE RIVER NEAR LOUISVILLE, GA. LAT=32 58 00 LONG=082 23 25 STREAM STATE=13 COUNTY=163 DIST.=13																						
1938	1	1	1	1	1	0	1	0	1	1	0	1	0	0	0	0	0	0	0	0	0	0
1957	2	1	1	1	1	0	1	0	1	1	0	1	0	0	0	0	1	0	0	0	0	0
1958	10	4	5	4	4	0	3	0	5	4	0	4	0	0	0	0	5	0	0	0	0	0
1959	1	0	1	1	0	0	0	0	1	0	0	0	0	0	0	0	1	0	0	0	0	0
02201070 WILLIAMSON SWAMP CREEK AT BARTOW, GA. LAT=32 52 30 LONG=082 28 30 STREAM STATE=13 COUNTY= DIST.=13																						
1958	4	2	2	2	2	0	2	0	2	2	0	2	0	0	0	0	2	0	0	0	0	0
02201230 OGEECHEE RIVER AT MIDVILLE GA. LAT=32 48 56 LONG=082 14 09 STREAM STATE=13 COUNTY= DIST.=13																						
1958	4	2	2	2	2	0	2	0	2	2	0	2	0	0	0	0	2	0	0	0	0	0
02201320 OGEECHEE R (AB BUCKHEAD CR) AT MILLEN, GA. LAT=32 47 30 LONG=081 58 15 STREAM STATE=13 COUNTY=165 DIST.=13																						
1959	2	0	1	1	0	0	0	0	1	0	0	0	0	0	0	0	1	0	0	0	0	0
02201370 BUCKHEAD CREEK NEAR MILLEN, GA. LAT=32 53 47 LONG=082 01 31 STREAM STATE=13 COUNTY=033 DIST.=13																						
1958	3	3	3	3	3	0	1	0	3	3	0	3	0	0	0	0	3	0	0	0	0	0
1959	2	0	1	1	0	0	0	0	1	0	0	0	0	0	0	0	1	0	0	0	0	0
02201430 BUCKHEAD CREEK AT MILLEN, GA. LAT=32 48 09 LONG=081 57 31 STREAM STATE=13 COUNTY= DIST.=13																						
1958	6	2	3	3	3	0	1	0	3	3	0	3	0	0	0	0	3	0	0	0	0	0
1959	2	0	1	1	0	0	0	0	1	0	0	0	0	0	0	0	1	0	0	0	0	0
02202000 OGEECHEE RIVER AT SCARBORO, GA. LAT=32 42 38 LONG=081 52 46 STREAM STATE=13 COUNTY= DIST.=13																						
1958	4	2	2	2	2	0	2	0	2	2	0	2	0	0	0	0	2	0	0	0	0	0
1967	2	1	1	1	1	0	1	0	1	1	0	1	1	0	0	0	1	0	0	0	0	0
1970	8	4	4	4	4	0	4	4	4	0	0	4	4	4	4	0	6	0	0	4	0	0
1971	8	4	4	4	0	0	4	4	4	0	0	4	4	4	4	0	8	0	0	4	0	0
1972	8	3	4	3	0	0	3	3	3	0	4	4	4	4	4	0	8	0	0	4	0	0
1973	2	0	1	0	0	0	0	0	0	0	1	1	1	1	1	0	2	0	0	1	0	0

WATER YEAR	NO. SAMPL	D.S.	HARD-NESS	MAJ-OR CAT-ICNS	SIL-ICA	ALU-MI-NUM	IRON	MAN-GA-NESE	MAJ_OR AN-IONS	FLU-O-RIDE	CAR-BON	NI_TRC-GEN	PHOS_PHO-ROUS	D.O.	BOD	COD	PH	PES-TI-CIDES	RAD_IC-CHEM-ICAL	BIC-LOG-IC	SEDMT SUS	SEDMT BED
02202500 OGEECHEE RIVER NR EDEN, GA.										LAT=32 11 29 LONG=081 24 58					STREAM		STATE=13		CCUNTY=		DIST.=13
1937	15	15	15	15	15	0	15	0	15	15	0	15	0	0	0	0	0	0	0	0	0	0
1938	21	21	21	21	21	0	21	0	21	21	0	21	0	0	0	0	0	0	0	0	0	0
1957	2	1	1	1	1	0	1	0	1	1	0	1	0	0	0	0	1	0	0	0	0	0
1958	8	2	4	3	3	0	3	0	4	3	0	3	0	0	0	0	4	0	0	0	0	0
1967	2	1	1	1	1	0	1	0	1	1	0	1	1	0	0	0	1	0	0	0	0	0
1968	16	8	8	8	8	0	7	8	8	0	0	8	8	3	8	0	8	0	0	8	0	0
1969	20	9	10	10	9	0	10	10	10	0	0	9	9	10	10	0	10	0	0	6	0	0
1970	8	4	4	4	4	0	4	4	4	0	0	4	4	4	4	0	6	0	0	4	0	0
1971	8	4	4	4	0	0	4	4	4	0	0	4	4	4	4	0	8	0	0	3	0	0
1972	8	3	4	3	0	0	3	3	3	0	4	4	4	4	4	0	8	0	0	4	0	0
1973	2	0	1	0	0	0	0	0	0	0	1	1	1	1	1	0	2	0	0	1	0	0
02203000 CANOOCHEE RIVER NR CLAXTON, GA.										LAT=32 11 05 LONG=081 53 20					STREAM		STATE=13		CCUNTY=		DIST.=13
1938	1	1	1	1	1	0	1	0	1	1	0	1	0	0	0	0	0	0	0	0	0	0
1958	12	5	6	5	5	0	4	0	6	5	0	5	0	0	0	0	6	0	0	0	0	0
1967	2	1	1	1	1	0	1	0	1	1	0	1	1	0	0	0	1	0	0	0	0	0
1968	16	8	8	8	8	0	8	8	8	0	0	8	8	7	8	0	8	0	0	8	0	0
1969	20	9	10	10	9	0	10	10	10	0	0	9	9	10	10	0	10	0	0	6	0	0
1970	8	4	4	4	4	0	4	4	4	0	0	4	4	4	4	0	6	0	0	4	0	0
1971	10	5	5	5	0	0	5	5	5	0	0	5	5	5	4	0	10	0	0	4	0	0
1972	8	3	4	3	0	0	3	3	3	0	4	4	4	4	4	0	8	0	0	4	0	0
1973	2	0	1	0	0	0	0	0	0	0	1	1	1	1	1	0	2	0	0	1	0	0
02203280 CANOOCHEE RIVER NR GROVELAND, GA.										LAT=32 09 00 LONG=081 47 00					STREAM		STATE=13		CCUNTY=029		DIST.=13
1957	2	1	1	1	1	0	1	0	1	1	0	1	0	0	0	0	1	0	0	0	0	0
02203519 CANOOCHEE RIVER AT FORT STEWART, GA.										LAT=31 58 59 LONG=081 23 07					STREAM		STATE=13		CCUNTY=		DIST.=13
1958	4	2	2	2	2	0	2	0	2	2	0	2	0	0	0	0	2	0	0	0	0	0
02203537 LITTLE OGEECHEE RIVER NR POOLER, GA.										LAT=32 05 42 LONG=081 18 20					STREAM		STATE=13		CCUNTY=051		DIST.=13
1971	1	0	0	0	0	0	0	0	0	0	0	0	0	0	0	0	0	1	0	0	0	0
02203538 LITTLE OGEECHEE RIVER NR BURROUGHS, GA.										LAT=32 00 25 LONG=081 14 20					STREAM		STATE=13		CCUNTY=051		DIST.=13
1971	1	0	0	0	0	0	0	0	0	0	0	0	0	0	0	0	0	1	0	0	0	0

WATER YEAR	NO. SAMPL	C.S.	HARD-NESS	MAJ-OR CAT-IONS	SIL-ICA	ALU-MI-NUM	IRON	MAN-GA-NESE	MAJ-OR AN-IONS	FLU-O-RIDE	CAR-BON	NI-TRO-GEN	PHOS-PHO-ROUS	D.O.	BOD	COD	PH	PES-TI-CIDES	RAD-IC-CHEM-ICAL	BIC-LOG-IC	SEDMT SUS	SEDMT BED
02203559 PEACOCK CREEK NR. MCINTOSH, GA.										LAT=31 48 49 LONG=081 31 13					STREAM		STATE=13		COUNTY=		DIST.=13
1966	2	1	1	1	1	0	1	0	1	1	0	1	1	0	0	0	1	0	0	0	0	0
1967	22	11	11	11	11	0	11	0	11	11	0	11	11	3	0	0	11	0	0	0	0	0
1968	14	1	0	0	0	0	0	0	6	0	0	2	2	5	0	0	2	0	0	0	0	0
1969	14	7	2	2	2	0	2	0	7	2	0	2	0	2	0	0	3	0	0	0	0	0
1970	18	9	9	9	9	0	5	0	9	9	1	9	0	8	9	0	16	0	0	9	0	0
1971	12	5	6	6	0	0	6	6	6	0	1	6	6	6	6	0	10	0	0	6	0	0
1972	11	5	5	5	0	0	5	5	5	0	5	4	5	4	5	0	10	0	0	5	0	0
02203566 RICEBORO CREEK NR. RICEBORO, GA										LAT=31 45 16 LONG=081 27 38					STREAM		STATE=13		COUNTY=		DIST.=13
1966	4	2	2	2	2	0	2	0	2	2	0	2	2	0	0	0	2	0	0	0	0	0
1967	36	18	17	18	18	0	18	0	18	18	0	18	16	5	0	0	18	0	0	0	0	0
1968	30	1	0	0	0	0	0	0	15	0	0	5	4	11	0	0	5	0	0	0	0	0
1969	20	10	2	2	2	0	2	0	10	2	0	2	0	2	0	0	3	0	0	0	0	0
1970	16	8	8	8	8	0	5	0	8	8	1	8	0	7	8	0	14	0	0	8	0	0
1971	12	5	6	6	0	0	6	6	6	0	1	6	6	6	6	0	10	0	0	6	0	0
1972	10	5	5	5	0	0	5	5	5	0	5	4	5	5	5	0	10	0	0	5	0	0
02203570 RICEBORO CREEK AT RICEBORO, GA										LAT=31 44 43 LONG=081 25 37					STREAM		STATE=13		COUNTY=		DIST.=13
1966	4	2	2	2	2	0	2	0	2	2	0	2	2	0	0	0	2	0	0	0	0	0
1967	45	22	22	22	22	0	22	0	22	21	0	22	20	7	0	0	21	0	0	0	0	0
1968	32	1	0	0	0	0	0	0	16	0	0	5	4	11	0	0	5	0	0	0	0	0
1969	20	10	2	2	2	0	2	0	10	2	0	2	0	2	0	0	3	0	0	0	0	0
1970	19	9	9	9	9	0	5	0	9	9	1	9	0	9	9	0	17	0	0	9	0	0
1971	12	5	6	5	0	0	5	5	6	0	1	6	6	6	6	0	10	0	0	6	0	0
1972	10	5	5	5	0	0	5	5	5	0	5	4	5	5	5	0	10	0	0	5	0	0
02203571 IPC AERATION POND AT RICEBORO, GA.										LAT=31 44 34 LONG=081 25 37					STREAM		STATE=13		COUNTY=		DIST.=13
1968	2	0	0	0	0	1	1	1	0	0	0	0	0	0	0	0	0	0	0	0	0	0
1969	5	3	3	3	3	0	3	0	3	3	0	3	1	2	0	0	4	0	0	0	0	0
1970	21	10	9	10	9	0	5	0	9	9	1	9	0	10	10	9	18	0	0	10	0	0
1971	24	11	7	11	0	0	2	2	12	0	2	2	2	12	12	12	22	0	0	12	0	0
1972	22	10	6	9	0	0	0	0	10	0	11	2	2	11	11	10	21	0	0	11	0	0
02203574 N. NEWPORT RIVER NR. SEABROOK, GA.										LAT=31 42 10 LONG=081 19 54					STREAM		STATE=13		COUNTY=		DIST.=13
1966	2	2	2	2	2	0	2	0	2	2	0	2	2	0	0	0	2	0	0	0	0	0
1967	35	23	23	23	23	0	23	0	23	23	0	23	21	6	0	0	23	0	0	0	0	0
1968	31	1	0	0	0	0	0	0	14	0	0	4	4	11	0	0	4	0	0	0	0	0
1969	20	10	3	3	3	0	3	0	10	3	0	3	1	2	0	0	4	0	0	0	0	0

WATER YEAR	NO. SAMPL	D.S.	HARD-NESS	MAJ-OR CAT-IONS	SIL-ICA	ALU-MI-NUM	IRON	MAN-GA-NESE	MAJ_OR AN-IONS	FLU-O-RIDE	CAR-BON	NI_TRO-GEN	PHOS_PHO-ROUS	D.O.	BOD	COD	PH	PES-TI-CIDES	RAD_IC-CHEM-ICAL	BIC-LOG-IC	SEDMT SUS	SEDMT BED
02203574 N. NEWPORT RIVER NR. SEABROOK, GA.										LAT=31 42 10 LONG=081 19 54					STREAM		STATE=13	COUNTY=		DIST.=13		
1970	18	8	9	9	9	0	5	0	9	9	1	9	0	8	9	0	16	0	0	9	0	0
1971	12	5	6	6	0	0	6	6	6	0	1	6	6	6	6	0	12	0	0	6	0	0
1972	10	5	5	5	0	0	5	5	5	0	5	4	5	5	5	0	10	0	0	5	0	0
02203576 CROSSTIDE CREEK NR HALFMOON LANDING, GA.										LAT=31 41 39 LONG=081 16 23					STREAM		STATE=13	COUNTY=		DIST.=13		
1966	4	2	2	2	2	0	2	0	2	2	0	2	2	0	0	0	2	0	0	0	0	0
1967	45	22	22	22	22	0	22	0	22	22	0	22	22	6	0	0	21	0	0	0	0	0
1968	41	1	0	0	0	0	0	0	15	0	0	0	0	11	0	0	9	0	0	0	0	0
1969	4	2	2	2	2	0	2	0	2	2	0	2	0	2	0	0	3	0	0	0	0	0
1970	18	9	9	9	9	0	5	0	9	9	1	9	0	8	9	0	16	0	0	9	0	0
02203578 N. NEWPORT RIVER AT HALFMOON LANDING, GA.										LAT=31 40 39 LONG=081 18 05					STREAM		STATE=13	COUNTY=		DIST.=13		
1966	2	2	2	2	2	0	2	0	2	2	0	2	2	0	0	0	2	0	0	0	0	0
1967	37	23	23	23	23	0	23	0	23	23	0	23	21	5	0	0	23	0	0	0	0	0
1968	42	1	0	0	0	0	0	0	15	0	0	0	0	14	0	0	8	0	0	0	0	0
1969	22	11	3	3	3	0	3	0	11	3	0	3	1	2	0	0	4	0	0	0	0	0
1970	20	9	10	10	9	0	5	0	10	9	1	9	0	9	10	0	17	0	0	10	0	0
1971	24	11	12	12	0	0	12	12	12	0	2	12	12	12	12	0	23	0	0	12	0	0
1972	22	10	10	10	0	0	9	10	11	0	9	9	10	11	11	0	22	0	0	11	0	0
02203580 S NEWPORT CUT NR HALFMOON LANDING GA										LAT=31 39 25 LONG=081 17 18					STREAM		STATE=13	COUNTY=		DIST.=13		
1966	2	1	1	1	1	0	1	0	1	1	0	1	1	0	0	0	1	0	0	0	0	0
1967	45	22	22	22	22	0	22	0	22	22	0	22	20	5	0	0	22	0	0	0	0	0
1968	29	0	0	0	0	0	0	0	13	0	0	0	0	10	0	0	5	0	0	0	0	0
02203584 N NEWPORT R NR HARRIS NECK, GA.										LAT=31 39 35 LONG=081 12 22					STREAM		STATE=13	COUNTY=		DIST.=13		
1966	4	2	2	2	2	0	2	0	2	2	0	2	2	0	0	0	2	0	0	0	0	0
1967	45	22	22	22	22	0	22	0	22	22	0	22	21	6	0	0	22	0	0	0	0	0
1968	33	0	0	0	0	0	0	0	14	0	0	0	0	12	0	0	5	0	0	0	0	0
02203585 TIMMONS RIVER NR YELLOW BLUFF GA										LAT=31 40 37 LONG=081 13 09					STREAM		STATE=13	COUNTY=		DIST.=13		
1966	2	2	2	2	2	0	2	0	2	2	0	2	2	0	0	0	2	0	0	0	0	0
1967	34	21	21	21	21	0	21	0	21	21	0	21	20	6	0	0	21	0	0	0	0	0
1968	35	1	0	0	0	0	0	0	15	0	0	0	0	13	0	0	4	0	0	0	0	0
1969	18	9	2	2	2	0	2	0	9	2	0	2	0	2	0	0	3	0	0	0	0	0
1970	18	9	9	9	9	0	5	0	9	9	1	9	0	8	9	0	16	0	0	9	0	0

WATER YEAR	NO. SAMPL	D.S.	HARD-NESS	MAJ-OR CAT-IONS	SIL-ICA	ALU-MI-NUM	IRON	MAN-GA-NESE	MAJ_OR AN-IONS	FLU-O-RIDE	CAR-BON	NI_TRO-GEN	PHOS_PHO-ROUS	D.O.	BOD	COD	PH	PES-TI-CIDES	RAD_IO-CHEM-ICAL	BIO-LOG-IC	SEDMT SUS	SEDMT BED
02203586 N NEWPORT R NR ST CATHERINES SOUND GA										LAT=31 41 00 LONG=081 11 42					STREAM		STATE=13		COUNTY=		DIST.=13	
1966	4	2	2	2	2	0	2	0	2	2	0	2	2	0	0	0	2	0	0	0	0	0
1967	46	23	23	23	23	0	23	0	23	23	0	23	22	5	0	0	23	0	0	0	0	0
1968	33	0	0	0	0	0	0	0	14	0	0	0	0	13	0	0	5	0	0	0	0	0
1969	2	1	1	1	1	0	1	0	1	1	0	1	1	0	0	0	1	0	0	0	0	0
02203590 ST CATHERINES SOUND GA										LAT=31 42 37 LONG=081 08 18					STREAM		STATE=13		COUNTY=		DIST.=13	
1969	4	2	2	2	2	0	2	0	2	2	0	2	0	2	0	0	3	0	0	0	0	0
1970	18	9	9	9	9	0	5	0	9	9	1	9	0	8	9	0	16	0	0	9	0	0
02203594 SOUTH NEWPORT RIVER NR S NEWPORT GA										LAT=31 39 35 LONG=081 19 08					STREAM		STATE=13		COUNTY=		DIST.=13	
1967	43	21	21	21	21	0	21	0	21	21	0	21	19	6	0	0	21	0	0	0	0	0
1968	26	0	0	0	0	0	0	0	12	0	0	0	0	9	0	0	4	0	0	0	0	0
1969	6	3	0	0	0	0	0	0	3	0	0	0	0	0	0	0	0	0	0	0	0	0
02203596 SOUTH NEWPORT RIVER NR HARRIS NECK GA										LAT=31 39 05 LONG=081 17 21					STREAM		STATE=13		COUNTY=		DIST.=13	
1966	4	2	2	2	2	0	2	0	2	2	0	2	2	0	0	0	2	0	0	0	0	0
1967	44	22	22	22	22	0	22	0	22	22	0	22	21	6	0	0	22	0	0	0	0	0
1968	26	0	0	0	0	0	0	0	12	0	0	0	0	9	0	0	4	0	0	0	0	0
1969	11	5	1	1	1	0	1	0	5	1	0	1	0	2	0	0	2	0	0	0	0	0
1970	18	9	9	9	9	0	5	0	9	9	1	9	0	8	9	0	16	0	0	9	0	0
02203630 SOUTH RIVER AT JONESBORO RD.										LAT=33 40 56 LONG=084 21 56					STREAM		STATE=13		COUNTY=121		DIST.=13	
1970	7	0	0	0	0	0	0	0	0	0	1	3	3	3	0	0	3	1	0	0	0	0
02203800 SOUTH RIVER AT BOULDERCREST RD.										LAT=33 40 47 LONG=084 18 29					STREAM		STATE=13		COUNTY=089		DIST.=13	
1970	17	0	0	0	0	0	0	0	0	0	1	8	8	8	0	0	8	1	0	0	0	0
02203900 SOUTH RIVER AT FLAKES MILL RD.										LAT=33 39 57 LONG=084 13 26					STREAM		STATE=13		COUNTY=089		DIST.=13	
1970	21	0	0	0	0	0	0	0	0	0	1	10	10	10	0	0	10	1	0	0	0	0
02203965 SOUTH RIVER AT ST. RT. 155 NR ATLANTA, GA.										LAT=33 39 14 LONG=084 11 12					STREAM		STATE=13		COUNTY=089		DIST.=13	
1971	2	0	0	0	0	0	0	0	0	0	0	0	0	0	0	0	0	0	0	0	0	0
02204070 SOUTH RIVER AT KLONDIKE RD.										LAT=33 37 47 LONG=084 07 43					STREAM		STATE=13		COUNTY=247		DIST.=13	
1970	23	0	0	0	0	0	0	0	0	0	1	11	11	11	0	0	11	2	0	0	0	0

WATER YEAR	NO. SAMPL	C.S.	HARD-NESS	MAJ-OR CAT-IONS	SIL-ICA	ALU-MI-NUM	IRON	MAN-GA-NESE	MAJ-OR AN-IONS	FLU-O-RIDE	CAR-BON	NI-TRO-GEN	PHOS-PHO-ROUS	D.O.	BOD	COD	PH	PES-TI-CIDES	RAD-IO-CHEM-ICAL	BIO-LOG-IC	SEDMT SUS	SEDMT BED
	02204500 SOUTH RIVER NR. MCDONOUGH, GA.									LAT=33 30		LONG=084 01			STREAM		STATE=13		COUNTY=		DIST.=13	
1941	1	1	1	1	1	0	1	0	1	1	0	1	0	0	0	0	0	0	0	0	0	0
1958	4	2	2	2	2	0	2	0	2	2	0	1	0	0	0	0	2	0	0	0	0	0
	02204520 SOUTH RIVER AT ST RT 81									LAT=33 29 04		LONG=083 57 29			STREAM		STATE=13		COUNTY=217		DIST.=13	
1970	22	0	0	0	0	0	0	0	0	0	1	11	11	11	0	0	10	1	0	0	0	0
	02204810 SOUTH R AT ISLAND SHOALS RD									LAT=33 27 09		LONG=083 55 38			STREAM		STATE=13		COUNTY=		DIST.=13	
1972	2	0	0	0	0	0	0	0	0	0	0	1	1	1	0	0	0	0	0	0	0	0
	02204870 SOUTH R AT ST RT 36									LAT=33 23 42		LONG=083 53 39			STREAM		STATE=13		COUNTY=		DIST.=13	
1970	31	0	0	0	0	0	0	0	0	0	1	14	14	12	0	0	10	3	0	0	0	0
1972	16	0	0	0	0	0	0	0	0	0	0	8	8	7	0	0	0	0	0	0	0	0
	02204880 SOUTH R AT MOUTH									LAT=33 23 21		LONG=083 52 43			STREAM		STATE=13		COUNTY=		DIST.=13	
1972	6	0	0	0	0	0	0	0	0	0	0	3	3	3	0	0	0	0	0	0	0	0
	02205000 WILDCAT CREEK NR LAWRENCEVILLE GA									LAT=34 00 00		LONG=084 00 20			STREAM		STATE=13		COUNTY=		DIST.=13	
1969	1	1	1	1	1	0	1	0	1	1	0	1	0	0	0	0	1	0	0	0	0	0
	02206500 YELLOW RIVER NR SNELLVILLE, GA.									LAT=33 51 11		LONG=084 04 45			STREAM		STATE=13		COUNTY=		DIST.=13	
1970	10	5	5	5	5	0	5	5	5	0	0	5	5	5	5	0	5	0	0	5	0	0
1971	8	4	4	4	0	0	4	4	4	0	0	4	4	4	4	0	8	0	0	4	0	0
1972	8	2	4	3	0	0	3	3	3	0	4	4	4	4	4	0	8	0	0	4	0	0
1973	4	0	2	0	0	0	0	0	0	0	2	2	2	2	2	0	4	0	0	2	0	0
	02207500 YELLOW RIVER NR. COVINGTON, GA.									LAT=33 37		LONG=083 55			STREAM		STATE=13		COUNTY=		DIST.=13	
1958	4	2	2	2	2	0	2	0	2	2	0	2	0	0	0	0	2	0	0	0	0	0
	02207540 YELLOW RIVER AT PORTERDALE, GA.									LAT=33 34		LONG=083 54			STREAM		STATE=13		COUNTY=		DIST.=13	
1938	1	1	1	1	1	0	1	0	1	1	0	1	0	0	0	0	0	0	0	0	0	0
	02207880 DRIED INDIAN CR AT COVINGTON, GA.									LAT=33 36		LONG=083 52			STREAM		STATE=13		COUNTY=		DIST.=13	
1938	1	1	1	1	1	0	1	0	1	1	0	1	0	0	0	0	0	0	0	0	0	0

WATER YEAR	NO. SAMPL	D.S.	HARD-NESS	MAJ-OR CAT-IONS	SIL-ICA	ALU-MI-NUM	IRON	MAN-GA-NESE	MAJ-OR AN-IONS	FLU-O-RIDE	CAR-BON	NI-TRO-GEN	PHOS-PHO-ROUS	D.O.	BOD	COD	PH	PES-TI-CIDES	RAD-IO-CHEM-ICAL	BIO-LOG-IC	SEDMT SUS	SEDMT BED
02208020 YELLOW R AT ST RT 36										LAT=33 24 36 LONG=083 52 46					STREAM		STATE=13	COUNTY=		DIST.=13		
1972	6	0	0	0	0	0	0	0	0	0	0	3	3	2	0	0	0	0	0	0	0	0
02208030 YELLOW R AT MOUTH										LAT=33 23 30 LONG=083 52 32					STREAM		STATE=13	COUNTY=		DIST.=13		
1972	10	0	0	0	0	0	0	0	0	0	0	5	5	5	0	0	0	0	0	0	0	0
02208040 SOUTH R (JACKSON LK) 1 MI AB ALCOVY R										LAT=33 22 39 LONG=083 52 01					STREAM		STATE=13	COUNTY=		DIST.=13		
1970	7	0	0	0	0	0	0	0	0	0	0	2	2	2	0	0	0	3	0	0	0	0
1972	14	0	0	0	0	0	0	0	0	0	0	7	7	5	0	0	0	0	0	0	0	0
02208500 ALCOVY RIVER NR. COVINGTON, GA.										LAT=33 35 35 LONG=083 48 29					STREAM		STATE=13	COUNTY=		DIST.=13		
1958	4	2	2	2	2	0	2	0	2	2	0	2	0	0	0	0	2	0	0	0	0	0
02209260 ALCOVY R AT NEWTON FACTORY BRIDGE RD										LAT=33 26 58 LONG=083 49 42					STREAM		STATE=13	COUNTY=		DIST.=13		
1972	2	0	0	0	0	0	0	0	0	0	0	1	1	1	0	0	0	0	0	0	0	0
02209520 ALCOVY R AT ST RT 212										LAT=33 23 36 LONG=083 49 52					STREAM		STATE=13	COUNTY=		DIST.=13		
1970	4	0	0	0	0	0	0	0	0	0	0	2	2	0	0	0	0	0	0	0	0	0
1972	18	0	0	0	0	0	0	0	0	0	0	9	9	9	0	0	0	0	0	0	0	0
02209530 ALCOVY R 0.9 MI BL ST RT 212										LAT=33 22 58 LONG=083 50 33					STREAM		STATE=13	COUNTY=		DIST.=13		
1970	4	0	0	0	0	0	0	0	0	0	0	2	2	2	0	0	0	0	0	0	0	0
1972	16	0	0	0	0	0	0	0	0	0	0	8	8	8	0	0	0	0	0	0	0	0
02209540 ALCOVY R AT MOUTH										LAT=33 22 05 LONG=083 51 30					STREAM		STATE=13	COUNTY=		DIST.=13		
1972	18	0	0	0	0	0	0	0	0	0	0	8	8	9	0	0	0	0	0	0	0	0
02209560 OCMULGEE R (JACKSON LK) AB TUSSAHAW C										LAT=33 20 57 LONG=083 51 38					STREAM		STATE=13	COUNTY=		DIST.=13		
1972	33	0	0	0	0	0	0	0	0	0	0	16	16	13	0	0	0	1	0	0	0	0
02209760 TUSSAHAW C AT ST RT 36										LAT=33 22 11 LONG=083 54 53					STREAM		STATE=13	COUNTY=		DIST.=13		
1972	8	0	0	0	0	0	0	0	0	0	0	4	4	1	0	0	0	0	0	0	0	0
02209770 TUSSAHAW C (JACKSON LK) 1.5 MI BL ST RT 36										LAT=33 21 04 LONG=083 52 18					STREAM		STATE=13	COUNTY=035		DIST.=13		
1972	20	0	0	0	0	0	0	0	0	0	0	10	10	7	0	0	0	0	0	0	0	0

WATER YEAR	NO. SAMPL	D.S.	HARD-NESS	MAJ-OR CAT-IONS	SIL-ICA	ALU-MI-NUM	IRON	MAN-GA-NESE	MAJ-OR AN-IONS	FLU-O-RIDE	CAR-BON	NI-TRO-GEN	PHOS-PHO-ROUS	D.O.	BOD	COD	PH	PES-TI-CIDES	RAD-IC-CHEM-ICAL	BIO-LOG-IC	SEDMT SUS	SEDMT BED
02209950 TUSSAHAW C (JACKSON LK) 0.7 MI AB MOUTH										LAT=33 21 52 LONG=083 53 42					STREAM		STATE=13 COUNTY=035 DIST.=13				
1972	24	0	0	0	0	0	0	0	0	0	0	12	12	9	0	0	0	0	0	0	0	0
02209990 OCMULGEE R (JACKSON LK) 0.4 MI AB DAM										LAT=33 19 37 LONG=083 50 27					STREAM		STATE=13 COUNTY= DIST.=13				
1972	50	0	0	0	0	0	0	0	0	0	0	25	25	17	0	0	0	0	0	0	0	0
02210500 OCMULGEE R NR JACKSON, GA										LAT=33 18 28 LONG=083 50 18					STREAM		STATE=13 COUNTY= DIST.=13				
1941	1	1	1	1	1	0	1	0	1	1	0	1	0	0	0	0	0	0	0	0	0	0
1958	4	2	2	2	2	0	2	0	2	2	0	2	0	0	0	0	2	0	0	0	0	0
1971	2	1	1	1	0	0	1	1	1	0	0	1	1	1	1	0	1	0	0	1	0	0
1972	4	0	0	0	0	0	0	0	0	0	0	2	2	2	0	0	0	0	0	0	0	0
02211300 TOWALIGA RIVER NR JACKSON, GA.										LAT=33 15 50 LONG=084 04 17					STREAM		STATE=13 COUNTY= DIST.=13				
1969	1	1	1	1	1	0	1	0	1	1	0	1	0	0	0	0	1	0	0	0	0	0
1971	2	1	1	1	0	0	1	1	1	0	0	1	1	1	1	0	1	0	0	1	0	0
02211500 TOWALIGA RIVER NR. FORSYTH, GA.										LAT=33 07 LONG=083 57					STREAM		STATE=13 COUNTY= DIST.=13				
1958	2	1	1	1	1	0	1	0	1	1	0	1	0	0	0	0	1	0	0	0	0	0
02212600 FALLING CREEK NR JULIETTE, GA.										LAT=33 05 59 LONG=083 43 25					STREAM		STATE=13 COUNTY= DIST.=13				
1968	18	8	8	8	8	0	8	2	8	8	0	8	8	7	8	0	8	1	2	7	0	0
1969	16	8	8	8	8	0	8	1	8	7	1	8	8	16	7	0	16	1	0	8	0	0
1970	20	10	10	10	10	0	3	0	10	10	0	10	10	10	3	0	10	1	1	9	0	0
1971	21	9	9	9	5	0	4	4	9	5	0	6	5	8	7	0	17	2	0	9	0	0
1972	18	6	9	9	0	0	9	9	9	0	6	9	9	8	9	0	18	2	1	1	0	0
02212730 OCMULGEE RIVER AT DAMES FERRY, GA.										LAT=33 01 14 LONG=083 43 20					STREAM		STATE=13 COUNTY= DIST.=13				
1957	2	1	1	1	1	0	1	0	1	1	0	1	0	0	0	0	1	0	0	0	0	0
1958	4	2	2	2	2	0	2	0	2	2	0	2	0	0	0	0	2	0	0	0	0	0
02213000 OCMULGEE RIVER AT MACON, GA.										LAT=32 50 19 LONG=083 37 14					STREAM		STATE=13 COUNTY= DIST.=13				
1907	31	31	0	31	31	0	31	0	31	0	0	31	0	0	0	0	0	0	0	0	0	0
1908	2	2	0	2	2	0	2	0	2	0	0	2	0	0	0	0	0	0	0	0	0	0
1937	15	15	15	15	15	0	15	0	15	15	0	15	0	0	0	0	0	0	0	0	0	0
1938	21	21	21	21	21	0	21	0	21	21	0	21	0	0	0	0	0	0	0	0	0	0
1958	22	15	15	15	15	0	15	0	15	15	0	15	0	0	0	0	15	0	0	0	0	0
1959	44	39	44	39	39	0	39	0	44	39	0	39	0	0	0	0	43	0	0	0	0	0
1960	39	38	39	38	37	0	36	0	39	38	0	38	0	0	0	0	39	0	0	0	0	0

WATER YEAR	NO. SAMPL	D.S.	HARD-NESS	MAJ-OR CAT-IONS	SIL-ICA	ALU-MI-NUM	IRON	MAN-GA-NESE	MAJ_OR AN-IONS	FLU-O-RIDE	CAR-BON	NI_TRO-GEN	PHOS_PHO-ROUS	D.O.	BOD	COD	PH	PES-TI-CIDES	RAD_IO-CHEM-ICAL	BIO-LOG-IC	SUS	SEDMT BED
02213000 OCMULGEE RIVER AT MACON, GA.										LAT=32 50 19 LONG=083 37 14					STREAM		STATE=13	COUNTY=		DIST.=13		
1961	44	37	44	44	42	0	42	0	43	42	0	42	0	0	0	0	44	0	0	0	0	0
1967	2	1	1	1	1	0	1	0	1	1	0	1	1	0	0	0	1	0	0	0	0	0
1968	12	6	6	6	6	0	6	5	6	1	0	6	5	2	5	0	6	0	0	5	0	0
1969	18	9	9	9	9	0	9	9	9	0	0	9	9	8	9	0	9	0	0	9	0	0
1970	16	8	8	8	7	0	8	8	8	0	0	8	8	7	8	0	8	0	0	8	0	0
1971	9	4	4	4	0	0	4	4	4	0	0	4	4	2	3	0	7	0	0	4	0	0
1972	16	6	8	6	0	0	8	8	8	0	7	7	7	8	8	0	16	0	0	8	0	0
1973	2	0	1	0	0	0	1	1	1	0	1	1	1	0	1	0	2	0	0	1	0	0
02213050 WALNUT CREEK NEAR GRAY GA										LAT=32 58 20 LONG=083 37 10					STREAM		STATE=13	COUNTY=		DIST.=13		
1969	1	1	1	1	1	0	1	0	1	1	0	1	0	0	0	0	1	0	0	0	0	0
02213470 TOBESOFKEE CREEK ABOVE MACON GA										LAT=32 51 15 LONG=083 50 22					STREAM		STATE=13	COUNTY=		DIST.=13		
1969	3	2	2	2	2	0	2	1	2	1	0	2	1	1	1	0	2	0	0	1	0	0
02213500 TOBESOFKEE CREEK NEAR MACON, GA.										LAT=32 48 32 LONG=083 45 30					STREAM		STATE=13	COUNTY=		DIST.=13		
1937	2	2	2	2	2	0	2	0	2	2	0	2	0	0	0	0	0	0	0	0	0	0
1958	4	2	2	2	2	0	2	0	2	2	0	2	0	0	0	0	2	0	0	0	0	0
1968	2	1	1	1	1	0	1	1	1	0	0	1	1	1	1	0	1	0	0	1	0	0
1969	17	9	9	9	9	0	9	8	9	1	0	9	8	8	8	0	9	0	0	8	0	0
1970	8	4	4	4	4	0	4	4	4	0	0	4	4	4	4	0	4	0	0	4	0	0
02213700 OCMULGEE RIVER NR WARNER ROBINS, GA.										LAT=32 40 17 LONG=083 36 11					STREAM		STATE=13	COUNTY=		DIST.=13		
1971	9	4	4	4	0	0	4	4	4	0	0	3	3	3	4	0	6	0	0	4	0	0
1972	2	0	1	0	0	0	0	0	0	0	0	1	1	1	1	0	2	0	0	1	0	0
1973	4	0	2	0	0	0	0	0	0	0	2	2	2	2	2	0	4	0	0	2	0	0
02213950 ECHECONNEE CREEK NR ROBERTA, GA.										LAT=32 47 59 LONG=083 51 54					STREAM		STATE=13	COUNTY=		DIST.=13		
1957	2	1	1	1	1	0	1	0	1	1	0	1	0	0	0	0	1	0	0	0	0	0
1958	10	4	5	4	4	0	3	0	5	4	0	4	0	0	0	0	5	0	0	0	0	0
02214000 ECHECONNEE CREEK NR MACON, GA.										LAT=32 45 54 LONG=083 50 22					STREAM		STATE=13	COUNTY=		DIST.=13		
1937	2	2	2	2	2	0	2	0	2	2	0	2	0	0	0	0	0	0	0	0	0	0
02214120 ECHECONNEE CREEK NR. WARNER ROBINS AFB, GA										LAT=32 39 51 LONG=083 37 08					STREAM		STATE=13	COUNTY=		DIST.=13		
1958	4	2	2	2	2	0	2	0	2	2	0	2	0	0	0	0	2	0	0	0	0	0

WATER YEAR	NO. SAMPL	D.S.	HARD-NESS	MAJ-OR CAT-ICNS	SIL-ICA	ALU-MI-NUM	IRON	MAN-GA-NESE	MAJ-OR AN-IONS	FLU-O-RIDE	CAR-BON	NI-TRO-GEN	PHOS-PHO-ROUS	D.O.	BOD	COD	PH	PES-TI-CIDES	RAD-IO-CHEM-ICAL	BIO-LOG-IC	SEDMT SUS	SEDMT BED
	02214500 BIG INDIAN CREEK AT PERRY, GA.									LAT=32 27 20		LCNG=083 44 21			STREAM		STATE=13		COUNTY=		DIST.=13	
1970	8	4	4	4	4	0	4	4	4	0	0	4	4	4	4	0	6	0	0	4	0	0
1971	9	4	4	4	0	0	4	4	4	0	0	4	4	4	4	0	8	1	0	4	0	0
1972	6	3	3	3	0	0	3	3	3	0	3	3	3	3	3	0	6	0	0	3	0	0
	02215000 OCMULGEE RIVER AT HAWKINSVILLE, GA.									LAT=32 16 50		LONG=083 27 40			STREAM		STATE=13		CCUNTY=		DIST.=13	
1958	6	3	3	3	3	0	3	0	3	3	0	3	0	0	0	0	3	0	0	0	0	0
1971	2	1	1	1	0	0	1	1	1	0	0	1	1	1	1	0	2	0	0	1	0	0
	02215260 OCMULGEE RIVER AT ABBEVILLE, GA.									LAT=32 0		LONG=083 17			STREAM		STATE=13		CCUNTY=		DIST.=13	
1937	1	1	1	1	1	0	1	0	1	1	0	1	0	0	0	0	0	0	0	0	0	0
1958	4	2	2	2	2	0	1	0	2	2	0	2	0	0	0	0	2	0	0	0	0	0
	02215500 OCMULGEE RIVER AT LUMBER CITY, GA.									LAT=31 55 06		LONG=082 40 26			STREAM		STATE=13		CCUNTY=		DIST.=13	
1938	1	1	1	1	1	0	1	0	1	1	0	1	0	0	0	0	0	0	0	0	0	0
1946	30	30	30	30	30	0	30	0	30	30	0	30	0	0	0	0	29	0	0	0	0	0
1957	2	1	1	1	1	0	1	0	1	1	0	1	0	0	0	0	1	0	0	0	0	0
1958	10	5	5	5	5	0	5	0	5	5	0	5	0	0	0	0	5	0	0	0	0	0
1967	2	1	1	1	1	0	1	0	1	1	0	1	1	0	0	0	1	0	0	0	0	0
1968	16	8	8	8	8	0	8	8	8	0	0	8	8	6	8	0	8	0	0	8	0	0
1969	20	9	10	10	9	0	10	10	10	0	0	9	9	10	10	0	10	0	0	10	0	0
1970	10	5	5	5	5	0	5	5	5	0	0	5	5	5	5	0	7	0	0	5	0	0
1971	8	4	4	4	0	0	4	4	4	0	0	4	4	4	4	0	8	0	0	3	0	0
1972	8	3	4	3	0	0	3	3	3	0	4	4	4	4	4	0	8	0	0	4	0	0
1973	2	0	1	0	0	0	0	0	0	0	1	1	1	1	1	0	2	0	0	1	0	0
	02216000 LITTLE OCMULGEE RIVER AT TOWNS , GA.									LAT=32 00 28		LONG=082 45 10			STREAM		STATE=13		CCUNTY=		DIST.=13	
1937	1	1	1	1	1	0	1	0	1	1	0	1	0	0	0	0	0	0	0	0	0	0
1957	2	1	1	1	1	0	1	0	1	1	0	1	0	0	0	0	1	0	0	0	0	0
1958	8	4	4	4	4	0	4	0	4	4	0	4	0	0	0	0	4	0	0	0	0	0
	02217000 ALLEN CREEK AT TALMO, GA.									LAT=34 11 34		LONG=083 43 11			STREAM		STATE=13		CCUNTY=		DIST.=13	
1969	1	1	1	1	1	0	1	0	1	1	0	1	0	0	0	0	1	0	0	0	0	0
1971	2	1	1	1	0	0	1	1	1	0	0	1	1	1	1	0	1	0	0	1	0	0
	02217300 CEDAR CREEK NEAR WINDER, GA.									LAT=34 00 43		LCNG=083 44 19			STREAM		STATE=13		COLNTY=		DIST.=13	
1938	1	1	1	1	1	0	1	0	1	1	0	1	0	0	0	0	0	0	0	0	0	0

WATER YEAR	NO. SAMPL	D.S.	HARD-NESS	MAJ-OR CAT-ICNS	SIL-ICA	ALU-MI-NUM	IRCN	MAN-GA-NESE	MAJ_OR AN-IONS	FLU-O-RIDE	CAR-BON	NI_TRO-GEN	PHOS_PHO-ROUS	D.O.	BOD	COD	PH	PES-TI-CIDES	RAC_IO-CHEM-ICAL	BIO-LOG-IC	SEDMT SUS	SEDMT BED
02217500 MIDDLE OCONEE RIVER NR ATHENS, GA.										LAT=33 56 48		LCNG=083 25 22			STREAM		STATE=13		CCUNTY=	DIST.=13		
1938	1	1	1	1	1	0	1	0	1	1	0	1	0	0	0	0	0	0	0	0	0	0
1958	4	2	2	2	2	0	2	0	2	2	0	2	0	0	0	0	2	0	0	0	0	0
1967	1	1	1	1	1	0	1	0	1	1	0	1	0	0	0	0	0	0	0	0	0	0
1968	14	7	7	7	7	0	7	7	7	0	0	7	7	7	7	0	6	0	0	7	0	0
1969	22	11	11	11	11	0	11	11	11	0	0	11	11	11	11	0	11	0	0	10	0	0
1970	8	4	4	4	4	0	4	4	4	0	0	4	4	4	3	0	4	0	0	4	0	0
1971	8	3	3	3	0	0	3	3	3	0	0	3	3	4	3	0	7	0	0	4	0	0
1972	8	3	4	3	0	0	3	3	3	0	4	4	3	4	4	0	8	0	0	4	0	0
1973	4	0	2	0	0	0	0	0	0	0	2	2	2	2	2	0	4	0	0	2	0	0
02217550 BARBER-MAGNUS CREEK NR. ATHENS, GA.										LAT=33 55		LCNG=083 24			STREAM		STATE=13		CCUNTY=	DIST.=13		
1958	2	1	1	1	1	0	1	0	1	1	0	1	0	0	0	0	1	0	0	0	0	0
02217700 SANDY CREEK NEAR ATHENS, GA.										LAT=33 59 10		LCNG=083 22 38			STREAM		STATE=13		COUNTY=	DIST.=13		
1938	1	1	1	1	1	0	1	0	1	1	0	1	0	0	0	0	0	0	0	0	0	0
02217900 NORTH OCONEE RIVER AT ATHENS, GA.										LAT=33 56 55		LONG=083 22 04			STREAM		STATE=13		COUNTY=	DIST.=13		
1941	1	1	1	1	1	0	1	0	1	1	0	1	0	0	0	0	0	0	0	0	0	0
1958	4	2	2	2	2	0	2	0	2	2	0	2	0	0	0	0	2	0	0	0	0	0
02218500 OCONEE RIVER NR GREENSBORO, GA.										LAT=33 34 52		LONG=083 16 22			STREAM		STATE=13		CCUNTY=	DIST.=13		
1937	1	1	1	1	1	0	1	0	1	1	0	1	0	0	0	0	0	0	0	0	0	0
1957	2	1	1	1	1	0	1	0	1	1	0	1	0	0	0	0	1	0	0	0	0	0
1958	16	7	8	7	7	0	6	0	8	7	0	7	0	0	0	0	8	0	0	0	0	0
1964	38	27	36	35	35	0	35	0	38	35	0	35	0	0	0	0	37	0	0	0	0	0
1965	1	1	1	1	1	0	1	0	1	1	0	1	0	0	0	0	1	0	0	0	0	0
1970	8	4	4	4	3	0	4	4	4	0	0	4	4	4	4	0	4	0	0	4	0	0
1971	8	4	4	4	0	0	4	4	4	0	0	4	4	4	4	0	8	0	0	4	0	0
1972	8	2	4	3	0	0	3	3	3	0	4	4	4	4	4	0	8	0	0	4	0	0
1973	4	0	2	0	0	0	0	0	0	0	2	2	2	2	2	0	4	0	0	2	0	0
02219030 JACKS CREEK AT MONROE, GA.										LAT=33 49		LONG=083 41			STREAM		STATE=13		CCUNTY=	DIST.=13		
1938	1	1	1	1	1	0	1	0	1	1	0	1	0	0	0	0	0	0	0	0	0	0
02219500 APALACHEE RIVER NR BUCKHEAD, GA.										LAT=33 36 31		LCNG=083 20 58			STREAM		STATE=13		COUNTY=	DIST.=13		
1937	1	1	1	1	1	0	1	0	1	1	0	1	0	0	0	0	0	0	0	0	0	0
1957	2	1	1	1	1	0	1	0	1	1	0	1	0	0	0	0	1	0	0	0	0	0

WATER YEAR	NO. SAMPL	D.S.	HARD-NESS	MAJ-OR CAT-IONS	SIL-ICA	ALU-MI-NUM	IRON	MAN-GA-NESE	MAJ-OR AN-IONS	FLU-O-RIDE	CAR-BON	NI-TRO-GEN	PHOS-PHO-ROUS	D.O.	BOD	COD	PH	PES-TI-CIDES	RAD-IC-CHEM-ICAL	BIO-LOG-IC	SEDMT SUS	SEDMT BED
02219500 APALACHEE RIVER NR BUCKHEAD, GA.										LAT=33 36 31 LONG=083 20 58					STREAM		STATE=13	COUNTY=		DIST.=13		
1958	14	6	6	6	6	0	6	0	7	6	0	6	0	0	0	0	7	0	0	0	0	0
1961	62	51	62	62	51	0	51	0	62	51	0	51	0	0	0	0	62	0	0	0	0	0
1964	2	1	1	1	1	0	1	0	1	1	0	1	1	0	0	0	1	0	0	0	0	0
1970	8	4	4	4	3	0	4	4	4	0	0	4	4	4	4	0	4	0	0	4	0	0
1971	8	4	4	4	0	0	4	4	4	0	0	4	4	3	4	0	7	0	0	4	0	0
1972	12	5	6	6	0	0	6	6	6	0	5	6	6	6	6	0	12	0	0	6	0	0
02220200 OGEECHEE R. AT SCARBORO, GA.										LAT=32 42 38 LONG=081 52 46					STREAM		STATE=13	COUNTY=		DIST.=13		
1938	1	1	1	1	1	0	1	0	1	1	0	1	0	0	0	0	0	0	0	0	0	0
02220350 RICHLAND CREEK NR. GREENSBORO, GA.										LAT=33 34 36 LONG=083 12 38					STREAM		STATE=13	COUNTY=		DIST.=13		
1958	2	1	1	1	1	0	1	0	1	1	0	1	0	0	0	0	1	0	0	0	0	0
02220550 WHITTEN CREEK NEAR SPARTA GA										LAT=33 23 LONG=083 01					STREAM		STATE=13	COUNTY=		DIST.=13		
1969	1	1	1	1	1	0	1	0	1	1	0	1	0	0	0	0	1	0	0	0	0	0
02220900 LITTLE RIVER NR. EATONTON, GA.										LAT=33 19 LONG=083 26					STREAM		STATE=13	COUNTY=		DIST.=13		
1958	6	3	3	3	3	0	3	0	3	3	0	3	0	0	0	0	3	0	0	0	0	0
02221000 MURDER CREEK NEAR MONTICELLO GA										LAT=33 25 LONG=083 40					STREAM		STATE=13	COUNTY=		DIST.=13		
1969	1	1	1	1	1	0	1	0	1	1	0	1	0	0	0	0	1	0	0	0	0	0
02222248 LITTLE RIVER US RT 441 NR MILLEDGEVILLE GA										LAT=31 11 25 LONG=083 17 30					STREAM		STATE=13	COUNTY=009		DIST.=13		
1971	1	0	0	0	0	0	0	0	0	0	0	0	0	0	0	0	0	1	0	0	0	0
02223000 OCONEE RIVER AT MILLEDGEVILLE, GA.										LAT=33 04 58 LONG=083 12 51					STREAM		STATE=13	COUNTY=		DIST.=13		
1937	15	14	14	15	14	0	15	0	15	15	0	15	0	0	0	0	0	0	0	0	0	0
1938	21	19	20	21	20	0	21	0	21	21	0	21	0	0	0	0	0	0	0	0	0	0
1957	2	1	1	1	1	0	1	0	1	1	0	1	0	0	0	0	1	0	0	0	0	0
1958	10	4	5	4	4	0	4	0	5	4	0	4	0	0	0	0	5	0	0	0	0	0
1967	2	1	1	1	1	0	1	0	1	1	0	1	1	0	0	0	1	0	0	0	0	0
1968	8	4	4	4	4	0	4	4	4	0	0	4	4	4	4	0	4	0	0	4	0	0
1969	12	6	6	6	5	0	6	6	6	0	0	6	6	5	6	0	6	0	0	5	0	0
1970	18	9	9	9	7	0	9	9	9	0	0	8	9	8	9	0	7	0	0	8	0	0
1971	8	4	4	4	0	0	4	4	4	0	0	4	4	2	3	0	6	0	0	4	0	0
1972	16	6	8	6	0	0	8	8	6	0	7	7	7	8	8	0	16	0	0	8	0	0

WATER YEAR	NO. SAMPL	D.S.	HARD-NESS	MAJ-OR CAT-IONS	SIL-ICA	ALU-MI-NUM	IRON	MAN-GA-NESE	MAJ-OR AN-IONS	FLU-O-RIDE	CAR-BON	NI-TRO-GEN	PHOS-PHO-ROUS	D.O.	BOD	COD	PH	PES-TI-CIDES	RAD-IO-CHEM-ICAL	BIO-LOG-IC	SEDMT SUS	SEDMT BED
02223000 OCONEE RIVER AT MILLEDGEVILLE, GA.										LAT=33 04 58 LONG=083 12 51					STREAM		STATE=13	COUNTY=		DIST.=13		
1973	6	0	3	0	0	0	3	3	0	0	3	3	3	1	3	0	5	0	0	3	0	0
02223020 FISHING CR NR MILLEDGEVILLE, GA.										LAT=33 05 LONG=083 16					STREAM		STATE=13	COUNTY=		DIST.=13		
1938	1	1	1	1	1	0	1	0	1	1	0	1	0	0	0	0	0	0	0	0	0	0
02223190 COMMISSIONER CREEK NR. MCINTYRE, GA.										LAT=32 51 LONG=083 11					STREAM		STATE=13	COUNTY=		DIST.=13		
1958	4	2	2	2	2	0	2	0	2	2	0	2	0	0	0	0	2	0	0	0	0	0
02223200 COMMISSIONER CREEK AT TOOMSBORO, GA.										LAT=32 49 53 LONG=083 04 43					STREAM		STATE=13	COUNTY=319		DIST.=13		
1964	56	52	56	55	35	0	35	4	56	52	0	52	1	0	0	0	56	0	0	0	0	0
02223300 BIG SANDY NEAR JEFFERSONVILLE GA										LAT=32 48 LONG=083 25					STREAM		STATE=13	COUNTY=		DIST.=13		
1969	2	1	1	1	1	0	1	0	1	1	0	1	0	0	0	0	1	0	0	0	0	0
02223500 OCONEE RIVER AT DUBLIN, GA.										LAT=32 32 40 LONG=082 53 41					STREAM		STATE=13	COUNTY=		DIST.=13		
1907	31	31	0	31	31	0	31	0	31	0	0	31	0	0	0	0	0	0	0	0	0	0
1908	1	0	0	1	1	0	1	0	1	0	0	1	0	0	0	0	0	0	0	0	0	0
1938	1	1	1	1	1	0	1	0	1	1	0	1	0	0	0	0	0	0	0	0	0	0
1958	6	3	3	3	3	0	3	0	3	3	0	3	0	0	0	0	3	0	0	0	0	0
1964	44	22	39	40	40	0	41	0	44	41	0	40	0	0	0	0	42	0	0	0	0	0
1967	2	1	1	1	1	0	1	0	1	1	0	1	1	0	0	0	1	0	0	0	0	0
1968	16	8	8	8	8	0	8	8	8	0	0	8	8	8	8	0	8	0	0	8	0	0
1969	20	9	10	10	9	0	10	10	10	0	0	9	9	10	10	0	10	0	0	10	0	0
1970	8	4	4	4	4	0	4	4	4	0	0	4	4	4	4	0	6	0	0	4	0	0
1971	10	5	5	5	0	0	5	5	5	0	0	5	5	5	4	0	10	0	0	5	0	0
1972	8	3	4	3	0	0	3	3	3	0	4	4	4	4	4	0	8	0	0	4	0	0
1973	2	0	1	0	0	0	0	0	0	0	1	1	1	1	1	0	2	0	0	1	0	0
02224000 ROCKY CREEK NEAR DUDLEY, GA.										LAT=32 29 38 LONG=083 08 49					STREAM		STATE=13	COUNTY=		DIST.=13		
1971	5	2	2	2	0	0	2	2	2	0	0	2	2	2	1	0	4	1	0	2	0	0
1972	8	3	4	4	0	0	4	4	4	0	4	4	4	4	4	0	8	0	0	4	0	0
1973	2	0	1	1	0	0	1	1	1	0	1	1	1	1	0	0	2	0	0	1	0	0
02224500 OCONEE RIVER NR MT. VERNON, GA.										LAT=32 11 28 LONG=082 38 00					STREAM		STATE=13	COUNTY=		DIST.=13		
1938	1	1	1	1	1	0	1	0	1	1	0	1	0	0	0	0	0	0	0	0	0	0
1957	2	1	1	1	1	0	1	0	1	1	0	1	0	0	0	0	1	0	0	0	0	0

WATER YEAR	NO. SAMPL	D.S.	HARD-NESS	MAJ-OR CAT-IONS	SIL-ICA	ALU-MI-NUM	IRON	MAN-GA-NESE	MAJ-OR AN-IONS	FLU-O-RIDE	CAR-BON	NI-TRO-GEN	PHOS-PHO-ROUS	D.O.	BOD	COD	PH	PES-TI-CIDES	RAD-IC-CHEM-ICAL	BIC-LOG-IC	SEDMT SUS	SEDMT BED
02224500 OCONEE RIVER NR MT. VERNON, GA.										LAT=32 11 28		LONG=082 38 00			STREAM		STATE=13		COUNTY=	DIST.=13		
1958	6	3	3	3	3	0	3	0	3	3	0	3	0	0	0	0	3	0	0	0	0	0
1971	2	1	1	1	0	0	1	1	1	0	0	1	1	1	0	0	2	0	0	1	0	0
02225000 ALTAMAHA RIVER NR. BAXLEY, GA.										LAT=31 56 20		LONG=082 21 25			STREAM		STATE=13		COUNTY=001	DIST.=13		
1958	4	2	2	2	2	0	2	0	2	2	0	2	0	0	0	0	2	0	0	0	0	0
1971	8	4	4	4	0	0	4	4	4	0	0	3	3	4	4	0	7	0	0	4	0	0
1972	2	0	1	0	0	0	0	0	1	0	0	1	1	1	1	0	2	0	0	1	0	0
1973	4	0	2	0	0	0	0	0	1	0	2	2	2	2	2	0	4	0	0	2	0	0
02225300 OHOOPEE RIVER NR. OAK PARK, GA.										LAT=32 23		LONG=082 19			STREAM		STATE=13		COUNTY=	DIST.=13		
1958	3	2	2	2	2	0	2	0	2	2	0	2	0	0	0	0	2	0	0	0	0	0
02225500 OHOOPEE RIVER NR REIDSVILLE, GA.										LAT=32 04 42		LONG=082 10 39			STREAM		STATE=13		COUNTY=	DIST.=13		
1938	1	1	1	1	1	0	1	0	1	1	0	1	0	0	0	0	0	0	0	0	0	0
1957	1	1	1	1	1	0	1	0	1	1	0	1	0	0	0	0	1	0	0	0	0	0
1958	12	5	6	5	5	0	5	0	6	5	0	5	0	0	0	0	6	0	0	0	0	0
1962	48	37	47	48	38	0	38	0	47	37	0	37	0	0	0	0	47	0	0	0	0	0
1968	16	8	8	8	8	0	8	8	8	0	0	8	8	0	7	0	8	0	0	8	0	0
1969	20	9	10	10	9	0	10	10	10	0	0	9	9	8	10	0	10	0	0	5	0	0
1970	8	4	4	4	4	0	4	4	4	0	0	4	4	4	4	0	6	0	0	4	0	0
1971	8	4	4	4	0	0	4	4	4	0	0	4	4	4	4	0	8	0	0	3	0	0
1972	8	3	4	3	0	0	3	3	3	0	4	4	4	4	4	0	8	0	0	4	0	0
1973	2	0	1	0	0	0	0	0	0	0	1	1	1	1	1	0	2	0	0	1	0	0
02225810 ALTAMAHA RIVER NR. SURRENCY, GA.										LAT=31 51		LONG=082 05			STREAM		STATE=13		COUNTY=	DIST.=13		
1958	4	2	2	2	2	0	2	0	2	2	0	2	0	0	0	0	2	0	0	0	0	0
02226000 ALTAMAHA RIVER AT DOCTORTOWN, GA.										LAT=31 39 16		LONG=081 49 41			STREAM		STATE=13		COUNTY=	DIST.=13		
1937	15	15	15	15	15	0	15	0	15	15	0	15	0	0	0	0	0	0	0	0	0	0
1938	21	21	21	21	21	0	21	0	21	21	0	21	0	0	0	0	0	0	0	0	0	0
1957	2	1	1	1	1	0	1	0	1	1	0	1	0	0	0	0	1	0	0	0	0	0
1958	12	8	9	9	8	0	8	0	9	8	0	8	0	0	0	0	9	0	0	0	0	0
1959	36	36	36	36	36	0	36	0	36	36	0	36	0	0	0	0	36	0	0	0	0	0
1965	2	1	1	1	1	0	1	0	1	1	0	1	0	0	0	0	1	0	0	0	0	0
1966	9	2	9	9	9	4	9	4	9	9	0	9	8	0	0	0	9	0	0	0	0	0
1967	6	4	6	6	6	0	6	0	6	6	0	6	2	0	0	0	6	0	0	0	0	0
1968	40	20	19	20	20	0	20	10	20	12	0	20	20	5	8	0	20	0	10	8	10	0
1969	38	20	17	17	16	0	17	10	17	7	0	16	15	10	10	0	17	0	11	10	11	0

WATER YEAR	NO. SAMPL	D.S.	HARD-NESS	MAJ-OR CAT-IONS	SIL-ICA	ALU-MI-NUM	IRON	MAN-GA-NESE	MAJ_OR AN-IONS	FLU-O-RIDE	CAR-BON	NI_TRO-GEN	PHOS_PHO-ROUS	D.O.	BOD	COD	PH	PES-TI-CIDES	RAC_IO-CHEM-ICAL	BIO-LOG-IC	SEDMT SUS	SEDMT BED
02226000 ALTAMAHA RIVER AT DOCTORTOWN, GA.										LAT=31 39 16 LONG=081 49 41					STREAM		STATE=13 COUNTY=			DIST.=13	
1970	26	5	5	5	4	0	5	5	6	0	0	4	5	11	11	0	13	0	11	11	0	0
1971	17	8	3	3	0	0	3	3	3	0	0	3	3	3	3	0	6	0	5	3	0	0
1972	10	6	4	4	0	0	4	4	4	0	4	4	4	4	4	0	8	0	2	4	0	0
1973	1	1	0	0	0	0	0	0	0	0	0	0	0	0	0	0	0	0	1	0	0	0
02226100 PENHOLOWAY CREEK NR JESUP, GA.										LAT=31 34 00 LONG=081 50 18					STREAM		STATE=13 COUNTY=			DIST.=13	
1971	2	1	1	1	0	0	1	1	1	0	0	1	1	1	1	0	2	0	0	1	0	0
1972	6	2	3	3	0	0	3	3	3	0	3	3	3	3	3	0	6	0	0	3	0	0
02226160 ALTAMAHA RIVER AT EVERETT CITY, GA.										LAT=31 25 37 LONG=081 36 20					STREAM		STATE=13 COUNTY=			DIST.=13	
1971	2	1	1	1	0	0	1	1	1	0	0	1	1	1	1	0	2	0	0	1	0	0
02226334 SEVENTEENMILE CR NR DOUGLAS, GA.										LAT=31 31 08 LONG=082 49 30					STREAM		STATE=13 COUNTY=			DIST.=13	
1937	1	1	1	1	1	0	1	0	1	1	0	1	0	0	0	0	0	0	0	0	0	0
02226341 SEVENTEEN MILE CREEK NR. DOUGLAS, GA.										LAT=31 31 LONG=082 45					STREAM		STATE=13 COUNTY=			DIST.=13	
1958	4	2	2	2	2	0	2	0	2	2	0	2	0	0	0	0	2	0	0	0	0	0
02226500 SATILLA RIVER NR WAYCROSS, GA.										LAT=31 14 17 LONG=082 19 29					STREAM		STATE=13 COUNTY=			DIST.=13	
1937	15	15	15	15	15	0	15	0	15	15	0	15	0	0	0	0	0	0	0	0	0	0
1938	21	21	21	21	21	0	21	0	21	21	0	21	0	0	0	0	0	0	0	0	0	0
1957	2	1	1	1	1	0	1	0	1	1	0	1	0	0	0	0	1	0	0	0	0	0
1958	6	3	3	3	3	0	3	0	3	3	0	3	0	0	0	0	3	0	0	0	0	0
1967	2	1	1	1	1	0	1	0	1	1	0	1	1	0	0	0	1	0	0	0	0	0
1968	16	8	8	8	8	0	8	8	8	0	0	8	8	7	8	0	8	0	0	8	0	0
1969	20	9	10	10	9	0	10	10	10	0	0	9	9	10	10	0	10	0	0	10	0	0
1970	8	4	4	4	4	0	4	4	4	0	0	4	4	4	4	0	6	0	0	4	0	0
1971	8	4	4	4	0	0	4	4	4	0	0	4	4	4	4	0	8	0	0	4	0	0
1972	8	3	4	3	0	0	3	3	3	0	4	4	4	4	4	0	8	0	0	4	0	0
1973	2	0	1	0	0	0	0	0	0	0	1	1	1	1	0	0	2	0	0	1	0	0
02227000 HURRICANE CREEK NR ALMA, GA.										LAT=31 34 00 LONG=082 27 50					STREAM		STATE=13 COUNTY=005			DIST.=13	
1970	2	1	1	1	1	0	1	1	1	0	0	1	1	1	1	0	1	0	0	1	0	0
1971	3	1	1	1	0	0	1	1	1	0	0	1	1	1	0	0	2	1	0	1	0	0

WATER YEAR	NO. SAMPL	D.S.	HARD-NESS	MAJ-OR CAT-IONS	SIL-ICA	ALU-MI-NUM	IRON	MAN-GA-NESE	MAJ-OR AN-IONS	FLU-O-RIDE	CAR-BON	NI-TRO-GEN	PHOS-PHO-ROUS	D.O.	BOD	COD	PH	PES-TI-CIDES	RAD-IO-CHEM-ICAL	BIO-LOG-IC	SEDMT SUS	SEDMT BED
02227300 ALABAHA RIVER AT BLACKSHEAR, GA.										LAT=31 19		LONG=082 14			STREAM		STATE=13	COUNTY=		DIST.=13		
1958	4	2	2	2	2	0	2	0	2	2	0	2	0	0	0	0	2	0	0	0	0	0
02227500 LITTLE SATILLA RIVER NR OFFERMAN, GA										LAT=31 27 04		LONG=082 03 17			STREAM		STATE=13	COUNTY=		DIST.=13		
1957	2	1	1	1	1	0	1	0	1	1	0	1	0	0	0	0	1	0	0	0	0	0
1958	6	3	3	3	3	0	3	0	3	3	0	3	0	0	0	0	3	0	0	0	0	0
1970	8	4	4	4	4	0	4	4	4	0	0	4	4	4	4	0	6	0	0	4	0	0
02228000 SATILLA RIVER AT ATKINSON, GA.										LAT=31 13 16		LONG=081 52 03			STREAM		STATE=13	COUNTY=		DIST.=13		
1938	1	1	1	1	1	0	1	0	1	1	0	1	0	0	0	0	0	0	0	0	0	0
1957	2	1	1	1	1	0	1	0	1	1	0	1	0	0	0	0	1	0	0	0	0	0
1958	10	3	5	4	4	0	4	0	5	4	0	4	0	0	0	0	5	0	0	0	0	0
1961	42	39	40	41	39	0	39	0	42	39	0	39	0	0	0	0	42	0	0	0	0	0
1967	2	1	1	1	1	0	1	0	1	1	0	1	1	0	0	0	1	0	0	0	0	0
1968	16	8	8	8	8	0	8	8	8	0	0	8	8	6	7	0	7	0	0	8	0	0
1969	20	9	10	10	9	0	10	10	10	0	0	9	9	10	10	0	10	0	0	10	0	0
1970	8	4	4	4	4	0	4	4	4	0	0	4	4	4	4	0	6	0	0	4	0	0
1971	8	4	4	4	0	0	4	4	4	0	0	4	4	4	4	0	8	0	0	4	0	0
1972	8	3	4	3	0	0	3	3	3	0	4	4	4	4	4	0	8	0	0	4	0	0
1973	2	0	1	0	0	0	0	0	0	0	1	1	1	1	0	0	2	0	0	1	0	0
02228500 NORTH PRONG ST. MARYS RIVER AT MONIAC, GA.										LAT=30 31 03		LONG=082 13 50			STREAM		STATE=13	COUNTY=003		DIST.=13		
1958	2	1	1	1	1	0	1	0	1	1	0	1	0	0	0	0	1	0	0	0	0	0
1966	1	1	1	1	1	0	1	1	1	1	0	1	1	0	0	0	1	0	0	0	0	0
1967	3	2	2	2	2	0	2	2	2	2	0	2	2	2	0	0	3	0	0	0	0	0
1968	1	1	1	1	1	0	1	1	1	1	0	1	1	1	0	0	1	0	0	0	0	0
1969	1	0	1	1	0	0	0	0	1	0	0	0	0	1	0	0	0	0	0	0	0	0
1970	1	1	1	1	1	0	0	0	1	1	0	1	1	1	0	0	1	0	0	0	0	0
1971	3	0	0	0	1	0	0	0	0	0	1	1	1	2	0	0	0	0	0	0	0	0
02314500 SUWANNEE RIVER AT FARGO, GA.										LAT=30 40 50		LONG=082 33 38			STREAM		STATE=13	COUNTY=		DIST.=13		
1937	1	1	1	1	1	0	1	0	1	1	0	1	0	0	0	0	0	0	0	0	0	0
1957	2	1	1	1	1	0	1	0	1	1	0	1	0	0	0	0	1	0	0	0	0	0
1958	12	4	6	4	4	0	4	0	6	4	0	4	0	0	0	0	6	0	0	0	0	0
1967	2	1	1	1	1	0	1	0	1	1	0	1	1	0	0	0	1	0	0	0	0	0
1968	16	8	8	8	8	0	8	8	8	0	0	8	8	7	8	0	8	0	0	8	0	0
1969	20	10	10	10	10	0	10	10	10	0	0	10	10	9	10	0	10	0	0	10	0	0
1970	8	4	4	4	4	0	4	4	4	0	0	4	4	4	4	0	6	0	0	4	0	0

WATER YEAR	NO. SAMPL	D.S.	HARD-NESS	MAJ-OR CAT-ICNS	SIL-ICA	ALU-MI-NUM	IRCN	MAN-GA-NESE	MAJ_OR AN-IONS	FLU-O-RIDE	CAR-BON	NI_TRO-GEN	PHOS_PHO-ROUS	D.O.	BOD	COD	PH	PES-TI-CIDES	RAC_IO-CHEM-ICAL	BIO-LOG-IC	SEDMT SUS	SEDMT BED
02314500 SUWANNEE RIVER AT FARGO, GA.										LAT=30 40 50		LONG=082 33 38			STREAM		STATE=13		CCUNTY=		DIST.=13	
1971	8	4	4	4	0	0	4	4	4	0	0	4	4	4	4	0	8	C	C	4	C	0
1972	8	3	4	3	0	0	3	3	3	0	4	4	4	4	4	0	8	0	C	4	0	0
1973	2	0	1	0	0	0	0	0	0	0	1	1	1	1	0	0	2	0	0	1	0	0
02316000 ALAPAHA RIVER NR ALAPAHA, GA.										LAT=31 23 03		LONG=083 11 33			STREAM		STATE=13		CCUNTY=		DIST.=13	
1937	1	1	1	1	1	0	1	0	1	1	0	1	0	0	0	0	0	0	C	0	0	0
1958	4	2	2	2	2	0	2	0	2	2	0	2	0	0	0	0	2	0	0	0	0	0
1970	10	5	5	5	5	0	5	5	5	0	0	5	5	5	5	0	7	0	C	5	0	0
1971	4	2	2	2	0	0	2	2	2	0	0	2	2	2	1	0	4	0	0	2	0	0
1972	6	2	3	3	0	0	3	3	3	0	3	3	3	3	3	0	6	0	0	3	0	0
1973	2	0	1	1	0	0	1	1	1	0	1	1	1	1	0	0	2	0	0	1	0	0
02316500 BIG CREEK AT LAKELAND, GA.										LAT=31 03 45		LONG=083 02 34			STREAM		STATE=13		CCUNTY=		DIST.=13	
1937	1	1	1	1	1	0	1	0	1	1	0	1	0	0	0	0	0	0	C	0	C	0
02317500 ALAPAHA RIVER AT STATENVILLE, GA.										LAT=30 42 14		LONG=083 02 00			STREAM		STATE=13		CCUNTY=		DIST.=13	
1938	1	1	1	1	1	0	1	0	1	1	0	1	0	0	0	0	0	0	0	0	0	0
1957	2	1	1	1	1	0	1	0	1	1	0	1	0	0	0	0	1	0	C	0	0	0
1958	22	14	15	14	14	0	14	0	15	14	0	14	0	0	0	0	15	0	0	0	C	0
1959	36	36	36	36	36	0	36	0	36	36	0	36	0	0	0	0	36	0	0	0	0	0
1960	35	33	35	35	35	0	35	0	35	35	0	35	0	0	0	0	35	0	C	0	0	0
1967	2	1	1	1	1	0	1	0	1	1	0	1	1	0	0	0	1	0	C	0	0	0
1968	16	8	8	8	8	0	8	8	8	0	0	8	8	2	8	0	8	0	C	8	C	0
1969	20	10	10	10	10	0	10	10	10	0	0	10	10	9	10	0	10	0	0	10	0	0
1970	8	4	4	4	4	0	4	4	4	0	0	4	4	4	4	0	6	0	C	4	0	0
1971	8	4	4	4	0	0	4	4	4	0	0	4	3	4	4	0	8	0	0	4	0	0
1972	8	3	4	3	0	0	3	3	3	0	4	4	4	4	4	0	8	0	C	4	C	0
1973	2	0	1	0	0	0	0	0	0	0	1	1	1	1	0	0	2	0	0	1	0	0
02317700 WITHLACOOCHEE RIVER NEAR NASHVILLE, GA.										LAT=31 12		LONG=083 16			STREAM		STATE=13		CCUNTY=		DIST.=13	
1958	2	1	1	1	1	0	1	0	1	1	0	1	0	0	0	0	1	0	0	0	0	0
02317734 NEW RIVER NR. NASHVILLE, GA.										LAT=31 11		LONG=083 19			STREAM		STATE=13		CCUNTY=		DIST.=13	
1958	4	2	2	2	2	0	2	0	2	2	0	2	0	0	0	0	2	0	0	0	0	0

WATER YEAR	NO. SAMPL	D.S.	HARD-NESS	MAJ-OR CAT-IONS	SIL-ICA	ALU-MI-NUM	IRON	MAN-GA-NESE	MAJ-OR AN-IONS	FLU-O-RIDE	CAR-BON	NI-TRO-GEN	PHOS-PHO-ROUS	D.O.	BOD	COD	PH	PES-TI-CIDES	RAD-IO-CHEM-ICAL	BIO-LOG-IC	SEDMT SUS	SEDMT BED
	02318000	LITTLE RIVER NR ADEL, GA								LAT=31 09 18		LONG=083 32 38			STREAM		STATE=13		COUNTY=	DIST.=13		
1941	1	1	1	1	1	0	1	0	1	1	0	1	0	0	0	0	0	0	0	0	0	0
1957	2	1	1	1	1	0	1	0	1	1	0	1	0	0	0	0	1	0	0	0	0	0
1958	12	5	6	5	5	0	5	0	6	5	0	5	0	0	0	0	6	0	0	0	0	0
1970	8	4	4	4	4	0	4	4	4	0	0	4	4	4	4	0	6	0	0	4	0	0
	02318150	LITTLE INDIAN CREEK NR. MOULTRIE, GA.								LAT=31 13		LONG=083 45			STREAM		STATE=13		COUNTY=	DIST.=13		
1958	2	1	1	1	1	0	1	0	1	1	0	1	0	0	0	0	1	0	0	0	0	0
	02318500	WITHLACOOCHEE RIVER NR. QUITMAN, GA.								LAT=30 48		LONG=083 27			STREAM		STATE=13		COUNTY=	DIST.=13		
1937	1	1	1	1	1	0	1	0	1	1	0	1	0	0	0	0	0	0	0	0	0	0
1957	2	1	1	1	1	0	1	0	1	1	0	1	0	0	0	0	1	0	0	0	0	0
1958	8	4	4	4	4	0	4	0	4	4	0	4	0	0	0	0	4	0	0	0	0	0
	02318540	OKAPILCO CREEK N. OF MOULTRIE, GA., HWY 31								LAT=31 12		LONG=083 47			STREAM		STATE=13		COUNTY=	DIST.=13		
1958	1	1	1	1	1	0	1	0	1	1	0	1	0	0	0	0	1	0	0	0	0	0
	02318560	OKAPILCO CREEK AT MOULTRIE ON HWY 33, GA.								LAT=31 10 42		LONG=083 46 29			STREAM		STATE=13		COUNTY=	DIST.=13		
1958	8	4	4	4	4	0	4	0	4	4	0	4	0	0	0	0	4	0	0	0	0	0
	02318590	OKAPILCO CREEK S. E. OF MOULTRIE, GA.								LAT=31 06		LONG=083 44			STREAM		STATE=13		COUNTY=	DIST.=13		
1958	4	2	2	2	2	0	2	0	2	2	0	2	0	0	0	0	2	0	0	0	0	0
	02318720	OKAPILCO CREEK N. OF QUITMAN ON HWY 76, GA								LAT=30 48 00		LONG=083 32 18			STREAM		STATE=13		COUNTY=	DIST.=13		
1958	4	2	2	2	2	0	2	0	2	2	0	2	0	0	0	0	2	0	0	0	0	0
	02327200	OCHLOCKONEE RIVER AT MOULTRIE, GA.								LAT=31 10 58		LONG=083 48 32			STREAM		STATE=13		COUNTY=	DIST.=13		
1958	4	2	2	2	2	0	2	0	2	2	0	2	0	0	0	0	2	0	0	0	0	0
1959	1	1	1	1	1	0	1	0	1	1	0	1	0	0	0	0	1	0	0	0	0	0
	02327500	OCHLOCKONEE RIVER NR THOMASVILLE, GA.								LAT=30 52 32		LONG=084 02 44			STREAM		STATE=13		COUNTY=	DIST.=13		
1938	1	1	1	1	1	0	1	0	1	1	0	1	0	0	0	0	0	0	0	0	0	0
1957	2	1	1	1	1	0	1	0	1	1	0	1	0	0	0	0	1	0	0	0	0	0
1958	14	6	7	6	6	0	6	0	7	6	0	6	0	0	0	0	7	0	0	0	0	0
1967	2	1	1	1	1	0	1	0	1	1	0	1	1	0	0	0	1	0	0	0	0	0
1968	16	8	8	8	8	0	8	8	8	0	0	8	8	8	8	0	8	0	0	8	0	0
1969	20	10	10	10	10	0	10	10	10	0	0	10	10	10	10	0	10	0	0	10	0	0

WATER YEAR	NO. SAMPL	D.S.	HARD-NESS	MAJ-OR CAT-ICNS	SIL-ICA	ALU-MI-NUM	IRCN	MAN-GA-NESE	MAJ_OR AN-IONS	FLU-O-RIDE	CAR-BON	NI_TRO-GEN	PHOS_PHO-ROUS	D.O.	BOD	COD	PH	PES-TI-CIDES	RAD_IC-CHEM-ICAL	BIC-LOG-IC	SEDMT SUS	SEDMT BED
02327500 OCHLOCKONEE RIVER NR THOMASVILLE, GA. LAT=30 52 32 LONG=084 02 44 STREAM STATE=13 COUNTY= DIST.=13																						
1970	8	4	4	4	4	0	4	4	4	0	0	4	4	4	4	0	6	0	0	4	0	0
1971	8	4	4	4	0	0	4	4	4	0	0	4	4	4	4	0	8	0	0	4	0	0
1972	8	3	4	3	0	0	3	3	3	0	4	4	4	4	4	0	8	0	0	4	0	0
1973	2	0	1	0	0	0	0	0	0	0	1	1	1	1	1	0	2	0	0	1	0	0
02327810 OCHLOCKONEE RIVER NR CAIRO, GA. LAT=30 47 31 LONG=084 09 18 STREAM STATE=13 COUNTY=131 DIST.=13																						
1958	4	2	2	2	2	0	2	0	2	2	0	2	0	0	0	0	2	0	0	0	0	0
02328000 TIRED CREEK NR. CAIRO, GA. LAT=30 51 54 LONG=084 15 46 STREAM STATE=13 COUNTY= DIST.=13																						
1941	1	1	1	1	1	0	1	0	1	1	0	1	0	0	0	0	0	0	0	0	0	0
1958	12	4	6	4	4	0	4	0	6	4	0	4	0	0	0	0	6	0	0	0	0	0
02328070 LITTLE TIRED CREEK AT CAIRO, GA. LAT=30 53 LONG=084 11 STREAM STATE=13 COUNTY= DIST.=13																						
1958	2	1	1	1	1	0	1	0	1	1	0	1	0	0	0	0	1	0	0	0	0	0
02328080 LITTLE TIRED CREEK NR. CAIRO, GA. LAT=30 51 04 LONG=084 11 37 STREAM STATE=13 COUNTY= DIST.=13																						
1958	6	3	3	3	3	0	3	0	3	3	0	3	0	0	0	0	3	0	0	0	0	0
02329110 ATTAPULGUS CR NR ATTAPULGUS, GA. LAT=30 44 00 LONG=084 27 00 STREAM STATE=13 COUNTY=087 DIST.=13																						
1957	2	1	1	1	1	0	1	0	1	1	0	1	0	0	0	0	1	0	0	0	0	0
1958	6	2	3	2	2	0	0	0	3	2	0	2	0	0	0	0	3	0	0	0	0	0
1959	1	0	1	1	1	0	1	0	1	0	0	0	0	0	0	0	0	0	0	0	0	0
02329137 LITTLE ATTAPULGUS CR AT ATTAPULGUS, GA. LAT=30 45 00 LONG=084 30 00 STREAM STATE=13 COUNTY=087 DIST.=13																						
1958	2	1	1	1	1	0	1	0	1	1	0	1	0	0	0	0	1	0	0	0	0	0
1959	2	1	1	1	1	0	1	0	1	1	0	1	0	0	0	0	1	0	0	0	0	0
02329140 LITTLE ATTAPULGUS CR NR ATTAPULGUS, GA. LAT=30 43 00 LONG=084 29 00 STREAM STATE=13 COUNTY=087 DIST.=13																						
1959	1	1	1	1	1	0	1	0	1	1	0	1	0	0	0	0	1	0	0	0	0	0
02331000 CHATTAHOOCHEE RIVER NEAR LEAF, GA. LAT=34 34 37 LONG=083 38 09 STREAM STATE=13 COUNTY=137 DIST.=13																						
1941	1	1	1	1	1	0	1	0	1	1	0	1	0	0	0	0	0	0	0	0	0	0
1957	2	1	1	1	1	0	1	0	1	1	0	1	0	0	0	0	1	0	0	0	0	0
1958	16	7	8	8	8	0	8	0	8	8	0	8	0	0	0	0	8	0	0	0	0	0
1961	51	45	51	51	45	0	45	0	51	45	0	45	0	0	0	0	51	0	0	0	0	0
1968	16	7	8	8	8	0	8	8	8	0	0	8	8	7	8	0	7	0	0	7	0	0
1969	20	9	10	10	10	0	10	10	10	0	0	10	9	9	10	0	9	0	0	10	0	0

WATER YEAR	NO. SAMPL	D.S.	HARD-NESS	MAJ-OR CAT-IONS	SIL-ICA	ALU-MI-NUM	IRON	MAN-GA-NESE	MAJ_OR AN-IONS	FLU-O-RIDE	CAR-BON	NI_TRC-GEN	PHOS_PHO-ROUS	D.O.	BOD	COD	PH	PES-TI-CIDES	RAC_IC-CHEM-ICAL	BIC-LOG-IC	SEDMT SUS	SEDMT BED
02331000 CHATTAHOOCHEE RIVER NEAR LEAF, GA.										LAT=34 34 37		LONG=083 38 09			STREAM		STATE=13		COUNTY=137		DIST.=13	
1970	8	4	4	4	4	0	4	4	4	0	0	4	4	4	3	0	4	0	0	4	0	0
1971	8	4	4	4	0	0	4	4	4	0	0	4	4	4	4	0	7	0	0	4	0	0
1972	6	3	3	3	0	0	3	3	3	0	3	3	3	3	3	0	6	0	0	3	0	0
02331250 SOQUE RIVER NR. CLARKESVILLE, GA.										LAT=34 36 49		LONG=083 32 04			STREAM		STATE=13		COUNTY=		DIST.=13	
1958	4	2	2	2	2	0	2	0	2	2	0	2	0	0	0	0	2	0	0	0	0	0
02331500 SOQUE RIVER AT CANNON BRIDGE NR. DEMOREST,										LAT=34 34		LONG=083 35			STREAM		STATE=13		COUNTY=		DIST.=13	
1941	1	1	1	1	1	0	1	0	1	1	0	1	0	0	0	0	0	0	0	0	0	0
1958	2	1	1	1	1	0	1	0	1	1	0	1	0	0	0	0	1	0	0	0	0	0
02331600 CHATTAHOOCHEE RIVER NR CORNELIA, GA.										LAT=34 32 27		LONG=083 37 14			STREAM		STATE=13		COUNTY=		DIST.=13	
1968	16	6	8	8	8	0	8	8	8	0	0	8	7	8	8	0	7	0	0	8	0	0
1969	20	10	10	10	10	0	10	10	10	0	0	10	10	8	10	0	9	0	0	10	0	0
1970	8	4	4	4	4	0	4	4	4	0	0	4	4	4	4	0	4	0	0	4	0	0
1971	8	4	4	4	0	0	4	4	4	0	0	4	4	4	4	0	8	0	0	4	0	0
1972	8	3	4	3	0	0	3	3	3	0	4	4	4	4	4	0	8	0	0	4	0	0
1973	4	0	2	0	0	0	0	0	0	0	2	2	2	2	2	0	4	0	0	2	0	0
02333000 CHATTAHOOCHEE RIVER NR. GAINESVILLE, GA.										LAT=34 20		LONG=083 53			STREAM		STATE=13		COUNTY=		DIST.=13	
1937	1	1	1	1	1	0	1	0	1	1	0	1	0	0	0	0	0	0	0	0	0	0
1958	5	3	3	3	3	0	3	0	3	3	0	3	0	0	0	0	3	0	0	0	0	0
02333500 CHESTATEE RIVER NR DAHLONEGA, GA.										LAT=34 31 41		LONG=083 56 23			STREAM		STATE=13		COUNTY=		DIST.=13	
1941	1	1	1	1	1	0	1	0	1	1	0	1	0	0	0	0	0	0	0	0	0	0
1957	2	1	1	1	1	0	1	0	1	1	0	1	0	0	0	0	1	0	0	0	0	0
1958	8	4	4	4	4	0	4	0	4	4	0	4	0	0	0	0	4	0	0	0	0	0
1969	1	1	1	1	1	0	1	0	1	1	0	1	0	0	0	0	1	0	0	0	0	0
02334910 SUWANNEE CREEK AT MOUTH NEAR SUWANNEE, GA.										LAT=34 02 03		LONG=084 07 15			STREAM		STATE=13		COUNTY=		DIST.=13	
1958	2	1	1	1	1	0	1	0	1	1	0	1	0	0	0	0	1	0	0	0	0	0
02334950 CHATTAHOOCHEE RIVER NR. DULUTH, GA.										LAT=34 01 44		LONG=034 10 05			STREAM		STATE=13		COUNTY=		DIST.=13	
1958	4	2	2	2	2	0	2	0	2	2	0	2	0	0	0	0	2	0	0	0	0	0

WATER YEAR	NO. SAMPL	D.S.	HARD-NESS	MAJ-OR CAT-IONS	SIL-ICA	ALU-MI-NUM	IRON	MAN-GA-NESE	MAJ_OR AN-IONS	FLU-O-RIDE	CAR-BON	NI_TRO-GEN	PHOS_PHO-ROUS	D.O.	BOD	COD	PH	PES-TI-CIDES	RAD_IO-CHEM-ICAL	BIO-LOG-IC	SEDMT SUS	SEDMT BED
02335000 CHATTAHOOCHEE R. NR NORCROSS, GA. LAT=33 59 50 LONG=084 12 07 STREAM STATE=13 COUNTY= DIST.=13																						
1941	1	1	1	1	1	0	1	0	1	1	0	1	0	0	0	0	0	0	0	0	0	0
1958	4	2	2	2	2	0	2	0	2	2	0	2	0	0	0	0	2	0	0	0	0	0
02335500 CHATTAHOOCHEE RIVER NR. ROSWELL, GA. LAT=34 00 20 LONG=084 19 53 STREAM STATE=13 COUNTY= DIST.=13																						
1958	2	1	1	1	1	0	1	0	1	1	0	1	0	0	0	0	1	0	0	0	0	0
02335700 BIG CREEK NR ALPHARETTA GA LAT=34 03 02 LONG=084 16 10 STREAM STATE=13 COUNTY= DIST.=13																						
1969	1	1	1	1	1	0	1	0	1	1	0	1	0	0	0	0	1	0	0	0	0	0
02336000 CHATTAHOOCHEE RIVER AT ATLANTA, GA. LAT=33 51 33 LONG=084 27 16 STREAM STATE=13 COUNTY= DIST.=13																						
1937	15	15	15	15	15	0	15	0	15	15	0	15	0	0	0	0	0	0	0	0	0	0
1938	21	21	21	21	21	0	21	0	21	21	0	21	0	0	0	0	0	0	0	0	0	0
1957	2	1	1	1	1	0	1	0	1	1	0	1	0	0	0	0	1	0	0	0	0	0
1958	16	8	8	8	8	0	8	0	8	8	0	8	0	0	0	0	8	0	0	0	0	0
02336020 CHATTAHOOCHEE R CITY OF ATLANTA INTAKES LAT=33 49 38 LONG=084 27 20 STREAM STATE=13 COUNTY=121 DIST.=13																						
1971	2	0	0	0	0	0	0	0	0	0	0	0	0	0	0	0	0	0	0	0	0	0
02336210 BURNT FORK NEAR DECATUR, GA. LAT=33 48 45 LONG=084 17 50 STREAM STATE=13 COUNTY= DIST.=13																						
1938	1	1	1	1	1	0	1	0	1	1	0	1	0	0	0	0	0	0	0	0	0	0
02336300 PEACHTREE CREEK AT ATLANTA, GA. LAT=33 49 10 LONG=084 24 28 STREAM STATE=13 COUNTY= DIST.=13																						
1970	16	8	8	8	7	0	8	8	8	0	0	8	8	8	8	0	8	0	0	8	0	0
1971	8	4	4	4	0	0	4	4	4	0	0	4	4	4	4	0	8	0	0	4	0	0
1972	6	3	3	3	0	0	3	3	3	0	3	3	3	3	3	0	6	0	0	3	0	0
02336400 NANCY CREEK AT W. PACES FERRY, GA. LAT=33 51 LONG=084 26 STREAM STATE=13 COUNTY= DIST.=13																						
1958	2	1	1	1	1	0	1	0	1	1	0	1	0	0	0	0	1	0	0	0	0	0
02337000 SWEETWATER CREEK NR AUSTELL, GA. LAT=33 46 22 LONG=084 36 53 STREAM STATE=13 COUNTY= DIST.=13																						
1937	1	1	1	1	1	0	1	0	1	1	0	1	0	0	0	0	0	0	0	0	0	0
1958	4	2	2	2	2	0	2	0	2	2	0	2	0	0	0	0	2	0	0	0	0	0
1968	14	7	7	7	7	0	7	7	7	0	0	7	7	7	6	0	7	0	0	6	0	0
1969	16	8	8	8	8	0	8	8	8	0	0	8	8	8	8	0	8	0	0	8	0	0
1970	18	9	9	9	9	0	9	9	9	0	0	9	9	9	9	0	9	0	0	9	0	0
1971	10	4	4	4	0	0	4	4	4	0	0	4	4	4	4	0	8	0	0	4	0	0

WATER YEAR	NO. SAMPL	D.S.	HARD-NESS	MAJ-OR CAT-IONS	SIL-ICA	ALU-MI-NUM	IRON	MAN-GA-NESE	MAJ_OR AN-IONS	FLU-O-RIDE	CAR-BON	NI_TRO-GEN	PHOS_PHO-ROUS	D.O.	BOD	COD	PH	PES-TI-CIDES	RAD_IC-CHEM-ICAL	BIC-LOG-IC	SEDMT SUS	SEDMT BED
02337000 SWEETWATER CREEK NR AUSTELL, GA.										LAT=33 46 22		LONG=084 36 53			STREAM		STATE=13		COUNTY=	DIST.=13		
1972	14	5	7	5	0	0	7	7	5	0	7	7	7	7	7	0	14	0	0	7	0	0
1973	4	0	2	0	0	0	2	2	0	0	2	2	2	2	2	0	4	0	0	2	0	0
02337070 CHATTAHOOCHEE RIVER NR. BEN HILL, GA.										LAT=33 42		LONG=084 42			STREAM		STATE=13		COUNTY=	DIST.=13		
1958	4	2	2	2	2	0	2	0	2	2	0	2	0	0	0	0	2	0	0	0	0	0
02337170 CHATTAHOOCHEE RIVER NR FAIRBURN, GA.										LAT=33 39 24		LONG=084 40 25			STREAM		STATE=13		COUNTY=	DIST.=13		
1968	16	8	8	8	8	0	8	8	8	0	0	8	8	8	7	0	8	0	0	7	0	0
1969	16	8	8	8	8	0	8	8	8	0	0	8	8	8	8	0	8	0	0	8	0	0
1970	18	9	9	9	9	0	9	9	9	0	0	9	9	9	9	0	9	0	0	9	0	0
1971	10	4	4	4	0	0	4	4	4	0	0	4	4	4	4	0	8	0	0	4	0	0
1972	6	3	3	3	0	0	3	3	3	0	3	3	3	3	3	0	6	0	0	3	0	0
02337500 SNAKE CREEK NR WHITESBURG, GA.										LAT=33 31 46		LONG=084 55 42			STREAM		STATE=13		COUNTY=	DIST.=13		
1971	6	3	3	3	0	0	3	3	3	0	0	3	3	3	3	0	6	0	0	3	0	0
1972	8	3	4	4	0	0	4	4	4	0	4	4	4	4	4	0	8	0	0	4	0	0
1973	2	0	1	1	0	0	1	1	1	0	1	1	1	0	1	0	2	0	0	1	0	0
02338000 CHATTAHOOCHEE RIVER NR WHITESBURG, GA.										LAT=33 28 37		LONG=084 54 04			STREAM		STATE=13		COUNTY=	DIST.=13		
1941	1	1	1	1	1	0	1	0	1	1	0	1	0	0	0	0	0	0	0	0	0	0
1958	4	2	1	2	2	0	2	0	2	2	0	2	0	0	0	0	2	0	0	0	0	0
1968	16	7	7	8	8	0	8	8	8	0	0	8	8	8	7	0	8	0	0	7	0	0
1969	16	8	8	8	8	0	8	8	8	0	0	8	8	8	8	0	8	0	0	8	0	0
1970	10	4	5	5	5	0	5	5	5	0	0	5	5	5	5	0	5	0	0	4	0	0
1971	8	4	4	4	0	0	4	4	4	0	0	4	4	3	4	0	7	0	0	4	0	0
1972	6	3	3	3	0	0	3	3	3	0	3	3	3	3	3	0	6	0	0	3	0	0
02338160 WAHOO CREEK AT ARNCO MILLS, GA.										LAT=33 25 41		LONG=084 51 44			STREAM		STATE=13		COUNTY=	DIST.=13		
1958	2	1	1	1	1	0	1	0	1	1	0	1	0	0	0	0	1	0	0	0	0	0
02338500 CHATTAHOOCHEE RIVER AT FRANKLIN, GA.										LAT=33 17		LONG=085 06			STREAM		STATE=13		COUNTY=	DIST.=13		
1958	6	3	3	3	3	0	3	0	3	3	0	3	0	0	0	0	3	0	0	0	0	0
02339000 YELLOWJACKET CREEK NR. LAGRANGE, GA.										LAT=33 05 27		LONG=085 03 40			STREAM		STATE=13		COUNTY=	DIST.=13		
1958	4	2	2	2	2	0	2	0	2	2	0	2	0	0	0	0	2	0	0	0	0	0

WATER YEAR	NO. SAMPL	D.S.	HARD-NESS	MAJ-OR CAT-IONS	SIL-ICA	ALU-MI-NUM	IRON	MAN-GA-NESE	MAJ-OR AN-IONS	FLU-O-RIDE	CAR-BON	NI-TRO-GEN	PHOS-PHO-ROUS	D.O.	BOD	COD	PH	PES-TI-CIDES	RAD-IO-CHEM-ICAL	BIO-LOG-IC	SEDMT SUS	SEDMT BED
02339500 CHATTAHOOCHEE RIVER AT WEST POINT, GA. LAT=32 53 10 LONG=085 10 56 STREAM STATE=13 COUNTY= DIST.=13																						
1907	33	33	0	33	33	0	33	0	33	0	0	33	0	0	0	0	0	0	0	0	0	0
1908	1	1	0	1	1	0	1	0	1	0	0	1	0	0	0	0	0	0	0	0	0	0
1938	1	1	1	1	1	0	1	0	1	1	0	1	0	0	0	0	0	0	0	0	0	0
1957	2	1	1	1	1	0	1	0	1	1	0	1	0	0	0	0	1	0	0	0	0	0
1958	10	5	5	5	5	0	5	0	5	5	0	5	0	0	0	0	5	0	0	0	0	0
1968	24	7	15	7	7	0	7	7	15	0	0	7	7	4	5	0	16	0	0	6	0	0
1969	17	8	9	8	8	0	8	8	9	0	0	8	8	8	7	0	9	0	0	7	0	0
1970	16	6	8	8	7	0	8	8	8	0	0	7	8	6	8	0	8	0	0	7	0	0
1971	8	4	4	4	0	0	4	4	4	0	0	4	4	4	3	0	8	0	0	4	0	0
1972	16	6	8	6	0	0	8	8	8	0	7	8	8	8	8	0	16	0	0	8	0	0
1973	2	0	1	0	0	0	1	1	1	0	1	1	1	0	0	0	2	0	0	1	0	0
02339670 LONG CANE CR NR LA GRANGE, GA. LAT=33 58 20 LONG=085 01 33 STREAM STATE=13 COUNTY= DIST.=13																						
1938	1	1	1	1	1	0	1	0	1	1	0	1	0	0	0	0	0	0	0	0	0	0
02341400 CHATTAHOOCHEE R (OLIVER RES) COLUMBUS, GA. LAT=32 30 55 LONG=085 00 00 STREAM STATE=13 COUNTY=215 DIST.=13																						
1971	1	0	0	0	0	0	0	0	0	0	0	0	0	0	0	0	0	0	0	0	0	0
02341500 CHATTAHOOCHEE RIVER AT COLUMBUS, GA. LAT=32 27 45 LONG=084 59 52 STREAM STATE=13 COUNTY= DIST.=13																						
1941	36	36	36	36	36	0	36	0	36	36	0	36	0	0	0	0	0	0	0	0	0	0
1958	12	6	6	6	6	0	6	0	6	6	0	6	0	0	0	0	6	0	0	0	0	0
1968	19	7	11	8	8	0	8	8	11	0	0	8	8	2	8	0	9	0	0	8	0	0
1969	20	10	10	10	10	0	10	10	10	0	0	10	10	9	9	0	10	0	0	10	0	0
1970	8	4	4	4	4	0	4	4	4	0	0	4	4	4	4	0	6	0	0	4	0	0
1971	8	4	4	4	0	0	4	4	4	0	0	4	4	4	4	0	7	0	0	4	0	0
1972	6	3	3	3	0	0	3	3	3	0	3	3	3	3	3	0	6	0	0	3	0	0
02341510 CHATTAHOOCHEE R (AIRPORT) BL COLUMBUS , GA LAT=32 26 10 LONG=084 58 15 STREAM STATE=13 COUNTY=215 DIST.=13																						
1971	1	0	0	0	0	0	0	0	0	0	0	0	0	0	0	0	0	0	0	0	0	0
02341800 UPATOI CREEK NEAR COLUMBUS, GA. LAT=32 24 48 LONG=084 49 12 STREAM STATE=13 COUNTY=053 DIST.=13																						
1958	1	1	1	1	1	0	1	0	1	1	0	1	0	0	0	0	1	0	0	0	0	0
02341960 UPATOI CREEK NR FORT BENNING, GA. LAT=32 24 00 LONG=084 54 00 STREAM STATE=13 COUNTY=215 DIST.=13																						
1958	7	3	3	4	3	0	2	0	3	3	0	3	0	0	0	0	3	0	0	0	0	0

WATER YEAR	NO. SAMPL	C.S.	HARD-NESS	MAJ-OR CAT-IONS	SIL-ICA	ALU-MI-NUM	IRON	MAN-GA-NESE	MAJ-OR AN-IONS	FLU-O-RIDE	CAR-BON	NI-TRO-GEN	PHOS-PHO-ROUS	D.O.	BOD	COD	PH	PES-TI-CIDES	RAD-IO-CHEM-ICAL	BIO-LOG-IC	SEDMT SUS	SEDMT BED
	02342860 HANNAHATCHEE CREEK AT OMAHA, GA.									LAT=32 10		LONG=085 01			STREAM		STATE=13		COUNTY=		DIST.=13	
1938	1	1	1	1	1	0	1	0	1	1	0	1	0	0	0	0	0	0	0	0	0	0
	02342880 CHATTAHOOCHEE R. NR OMAHA, GA.									LAT=32 09		LONG=085 03			STREAM		STATE=13		COUNTY=		DIST.=13	
1938	1	1	1	1	1	0	1	0	1	1	0	1	0	0	0	0	0	0	0	0	0	0
	02342970 CHATTAHOOCHEE RIVER AT GEORGETOWN, GA.									LAT=31 53 00		LONG=085 08 00			STREAM		STATE=13		COUNTY=239		DIST.=13	
1958	5	3	3	3	3	0	1	0	3	3	0	3	0	0	0	0	3	0	0	0	0	0
1964	2	0	2	0	0	0	0	0	2	0	0	0	0	0	0	0	2	0	0	0	0	0
	02343200 PATAULA CREEK NR LUMPKIN, GA.									LAT=31 56 03		LONG=084 48 12			STREAM		STATE=13		COUNTY=		DIST.=13	
1971	2	1	1	1	0	0	1	1	1	0	0	1	1	1	1	0	2	0	0	1	0	0
	02343225 PATAULA CREEK NR. GEORGETOWN, GA.									LAT=31 49 06		LONG=084 57 27			STREAM		STATE=13		COUNTY=		DIST.=13	
1958	4	2	2	2	2	0	2	0	2	2	0	2	0	0	0	0	2	0	0	0	0	0
	02343260 CHATTAHOOCHEE R AT FORT GAINES GA									LAT=		LONG=			STREAM		STATE=13		COUNTY=		DIST.=13	
1958	2	1	1	1	1	0	1	0	1	1	0	1	0	0	0	0	1	0	0	0	0	0
1964	3	0	3	0	0	0	0	0	3	0	0	0	0	0	0	0	3	0	0	0	0	0
	02344040 CHATTAHOOCHEE RIVER NR. STEAM MILL, GA.									LAT=30 58 39		LONG=085 00 19			STREAM		STATE=13		COUNTY=		DIST.=13	
1958	6	3	3	3	3	0	3	0	3	3	0	3	0	0	0	0	3	0	0	0	0	0
	02344180 FLINT R AT ST. RT. 138 NR ATLANTA, GA.									LAT=33 32 14		LONG=084 22 35			STREAM		STATE=13		COUNTY=063		DIST.=13	
1958	2	1	1	1	1	0	1	0	1	1	0	1	0	0	0	0	1	0	0	0	0	0
1971	2	0	0	0	0	0	0	0	0	0	0	0	0	0	0	0	0	0	0	0	0	0
	02344500 FLINT RIVER NR GRIFFIN, GA.									LAT=33 14 39		LONG=084 25 45			STREAM		STATE=13		COUNTY=		DIST.=13	
1937	2	2	2	2	2	0	2	0	2	2	0	2	0	0	0	0	0	0	0	0	0	0
1957	2	1	1	1	1	0	1	0	1	1	0	1	0	0	0	0	1	0	0	0	0	0
1958	10	4	5	4	4	0	3	0	5	4	0	4	0	0	0	0	5	0	0	0	0	0
1967	2	1	1	1	1	0	1	0	1	1	0	1	1	0	0	0	1	0	0	0	0	0
1968	16	8	7	8	8	0	8	8	8	0	0	8	8	7	8	0	8	0	0	7	0	0
1969	18	9	9	9	9	0	9	9	9	0	0	9	9	9	9	0	9	0	0	9	0	0
1971	8	4	4	4	0	0	4	4	4	0	0	4	4	3	3	0	7	0	0	4	0	0
1972	6	3	3	3	0	0	3	3	3	0	2	3	3	3	3	0	6	0	0	3	0	0

WATER YEAR	NO. SAMPL	D.S.	HARD-NESS	MAJ-OR CAT-IONS	SIL-ICA	ALU-MI-NUM	IRON	MAN-GA-NESE	MAJ-OR AN-IONS	FLU-O-RIDE	CAR-BON	NI-TRO-GEN	PHOS-PHO-ROUS	D.O.	BOD	COD	PH	PES-TI-CIDES	RAD-IO-CHEM-ICAL	BIO-LOG-IC	SEDMT SUS	SEDMT BED
02344752 LINE CREEK AT DIGBY, GA.										LAT=33 15 23 LONG=084 29 50					STREAM		STATE=13 COUNTY=			DIST.=13		
1958	6	3	3	3	3	0	1	0	3	3	0	3	0	0	0	0	3	0	0	0	0	0
02344810 WHITE OAK CREEK AT ALVATON, GA.										LAT=33 11 00 LONG=084 35 00					STREAM		STATE=13 COUNTY=199			DIST.=13		
1958	1	1	1	1	1	0	1	0	1	1	0	1	0	0	0	0	1	0	0	0	0	0
02344870 FLINT RIVER NR. CONCORD, GA.										LAT=33 04 LONG=084 31					STREAM		STATE=13 COUNTY=			DIST.=13		
1958	2	1	1	1	1	0	1	0	1	1	0	1	0	0	0	0	1	0	0	0	0	0
02345000 FLINT RIVER NR. MOLENA, GA.										LAT=32 59 LONG=084 32					STREAM		STATE=13 COUNTY=			DIST.=13		
1958	6	3	3	3	3	0	3	0	3	3	0	3	0	0	0	0	3	0	0	0	0	0
02346180 FLINT RIVER NR. THOMASTON, GA.										LAT=32 50 20 LONG=084 25 27					STREAM		STATE=13 COUNTY=			DIST.=13		
1958	2	1	1	1	1	0	1	0	1	1	0	1	0	0	0	0	1	0	0	0	0	0
02346500 POTATO CREEK NR THOMASTON, GA.										LAT=32 54 15 LONG=084 21 45					STREAM		STATE=13 COUNTY=			DIST.=13		
1937	1	1	1	1	1	0	1	0	1	1	0	1	0	0	0	0	0	0	0	0	0	0
1958	6	3	3	3	3	0	3	0	3	3	0	3	0	0	0	0	3	0	0	0	0	0
1970	8	4	4	4	4	0	4	4	4	0	0	4	4	4	4	0	4	0	0	4	0	0
1971	8	4	4	4	0	0	4	4	4	0	0	4	4	4	3	0	8	0	0	4	0	0
1972	6	3	3	3	0	0	3	3	3	0	3	3	3	3	3	0	6	0	0	3	0	0
02347242 SWIFT CREEK NEAR THOMASTON, GA.										LAT=32 47 28 LONG=084 15 56					STREAM		STATE=13 COUNTY=293			DIST.=13		
1958	2	0	0	0	0	0	0	0	1	0	0	0	0	0	0	0	1	0	0	0	0	0
02347500 FLINT RIVER NR CULLODEN, GA.										LAT=32 43 17 LONG=084 13 57					STREAM		STATE=13 COUNTY=			DIST.=13		
1937	1	1	1	1	1	0	1	0	1	1	0	1	0	0	0	0	0	0	0	0	0	0
1958	6	3	3	3	3	0	3	0	3	3	0	3	0	0	0	0	3	0	0	0	0	0
1962	72	63	71	71	65	0	65	0	70	65	0	65	0	0	0	0	72	0	0	0	0	0
1968	14	6	7	7	7	0	7	7	7	0	0	7	7	5	7	0	7	0	0	7	0	0
1969	18	9	9	9	9	0	9	9	9	0	0	9	9	7	9	0	7	0	0	9	0	0
1970	8	4	4	4	4	0	4	4	4	0	0	4	4	4	4	0	4	0	0	4	0	0
1971	6	3	3	3	0	0	3	3	3	0	0	3	3	3	2	0	6	0	0	3	0	0
1972	8	3	4	3	0	0	3	3	3	0	4	4	4	4	4	0	8	0	0	4	0	0
1973	2	0	1	0	0	0	0	0	0	0	1	1	1	0	1	0	2	0	0	1	0	0

WATER YEAR	NO. SAMPL	D.S.	HARD-NESS	MAJ-OR CAT-IONS	SIL-ICA	ALU-MI-NUM	IRON	MAN-GA-NESE	MAJ-OR AN-IONS	FLU-O-RIDE	CAR-BON	NI-TRO-GEN	PHOS-PHO-ROUS	D.O.	BOD	COD	PH	PES-TI-CIDES	RAD-IO-CHEM-ICAL	BIO-LOG-IC	SEDMT SUS	SEDMT BED
02348530 OOSTANAULA RIVER (5TH AVE) AT ROME, GA										LAT=34 15 40 LONG=085 10 15					STREAM		STATE=13 COUNTY=115 DIST.=13					
1957	2	1	1	1	1	0	1	0	1	1	0	1	0	0	0	0	1	0	0	0	0	0
1958	2	1	1	1	1	0	1	0	1	1	0	1	0	0	0	0	1	0	0	0	0	0
02349000 WHITEWATER CREEK NR. BUTLER, GA.										LAT=32 28 02 LONG=084 15 59					STREAM		STATE=13 COUNTY=269 DIST.=13					
1957	2	1	1	1	1	0	1	0	1	1	0	1	0	0	0	0	1	0	0	0	0	0
1958	10	4	5	4	4	0	4	0	5	4	0	4	0	0	0	0	5	0	0	0	0	0
1962	68	63	66	67	63	0	63	0	68	61	0	63	0	0	0	0	68	0	0	0	0	0
1963	2	1	2	2	0	0	0	0	2	0	0	0	0	0	0	0	1	0	0	0	0	0
1971	2	1	1	1	0	0	1	1	1	0	0	1	1	1	1	0	2	0	0	1	0	0
02349500 FLINT RIVER AT MONTEZUMA, GA.										LAT=32 17 53 LONG=084 02 38					STREAM		STATE=13 COUNTY= DIST.=13					
1938	1	1	1	1	1	0	1	0	1	1	0	1	0	0	0	0	0	0	0	0	0	0
1944	35	35	35	35	35	0	35	0	35	35	0	35	0	0	0	0	0	0	0	0	0	0
1957	2	1	1	1	1	0	1	0	1	1	0	1	0	0	0	0	1	0	0	0	0	0
1958	23	15	18	15	15	0	15	0	18	15	0	15	0	0	0	0	18	0	0	0	0	0
1959	36	36	36	36	36	0	36	0	36	36	0	36	0	0	0	0	36	0	0	0	0	0
1960	39	39	39	39	38	0	38	0	39	38	0	37	0	0	0	0	39	0	0	0	0	0
1967	4	2	2	2	2	0	2	0	2	2	0	2	2	0	0	0	2	0	0	0	0	0
1968	16	7	8	8	8	0	8	8	8	0	0	8	8	0	8	0	8	0	0	8	0	0
1969	20	10	10	10	10	0	10	10	10	0	0	10	10	10	9	0	10	0	0	10	0	0
1970	8	4	4	4	4	0	4	4	4	0	0	4	4	4	4	0	6	0	0	4	0	0
1971	10	5	5	5	0	0	5	5	5	0	0	5	5	5	5	0	10	0	0	5	0	0
1972	8	3	4	3	0	0	3	3	3	0	4	4	4	4	4	0	8	0	0	3	0	0
1973	2	0	1	0	0	0	0	0	0	0	1	1	1	1	1	0	2	0	0	1	0	0
02349900 TURKEY CREEK AT BYROMVILLE, GA.										LAT=32 11 44 LONG=083 54 03					STREAM		STATE=13 COUNTY= DIST.=13					
1971	2	1	1	1	0	0	1	1	1	0	0	1	1	1	1	0	2	0	0	1	0	0
02350170 FLINT RIVER AT COBB, GA.										LAT=31 57 51 LONG=083 55 58					STREAM		STATE=13 COUNTY= DIST.=13					
1958	6	3	3	3	3	0	3	0	3	3	0	3	0	0	0	0	3	0	0	0	0	0
02350500 FLINT RIVER AT OAKFIELD, GA.										LAT=31 46 LONG=083 59					STREAM		STATE=13 COUNTY= DIST.=13					
1938	1	1	1	1	1	0	1	0	1	1	0	1	0	0	0	0	0	0	0	0	0	0
02350600 KINCHAFOONEE CREEK AT PRESTON, GA.										LAT=32 03 13 LONG=084 32 53					STREAM		STATE=13 COUNTY= DIST.=13					
1970	8	4	4	4	4	0	4	4	4	0	0	4	4	4	4	0	6	0	0	4	0	0
1972	8	3	4	4	0	0	4	4	4	0	4	4	4	4	3	0	8	0	0	4	0	0

WATER YEAR	NO. SAMPL	D.S.	HARD-NESS	MAJ-CR CAT-ICNS	SIL-ICA	ALU-MI-NUM	IRON	MAN-GA-NESE	MAJ_OR AN-IONS	FLU-O-RIDE	CAR-BON	NI_TRO-GEN	PHOS_PHO-ROUS	D.O.	BOD	COD	PH	PES-TI-CIDES	RAD_IC-CHEM-ICAL	BIO-LOG-IC	SEDMT SUS	SEDMT BED
02350600 KINCHAFOONEE CREEK AT PRESTON, GA.										LAT=32 03 13 LONG=084 32 53					STREAM		STATE=13 COUNTY=			DIST.=13		
1973	2	0	1	1	0	0	1	1	1	0	1	1	1	1	1	0	2	0	0	1	0	0
02351000 KINCHAFOONEE CR. NR. LEESBURG, GA.										LAT=31 43 LONG=084 11					STREAM		STATE=13 COUNTY=			DIST.=13		
1957	2	1	1	1	1	0	1	0	1	1	0	1	0	0	0	0	1	0	0	0	0	0
1958	14	6	7	6	6	0	6	0	7	6	0	6	0	0	0	0	7	0	0	0	0	0
02351900 MUCKALEE CR. NR. LEESBURG, GA.										LAT=31 44 LONG=084 07					STREAM		STATE=13 COUNTY=			DIST.=13		
1958	4	2	2	2	2	0	2	0	2	2	0	2	0	0	0	0	2	0	0	0	0	0
02352500 FLINT RIVER AT ALBANY, GA.										LAT=31 35 39 LONG=084 08 39					STREAM		STATE=13 COUNTY=			DIST.=13		
1907	20	20	0	20	20	0	19	0	20	0	0	20	0	0	0	0	0	0	0	0	0	0
1938	1	1	1	1	1	0	1	0	1	1	0	1	0	0	0	0	0	0	0	0	0	0
1958	6	3	3	3	3	0	3	0	3	3	0	3	0	0	0	0	3	0	0	0	0	0
1968	16	7	8	8	8	0	8	8	8	0	0	8	8	6	7	0	8	0	0	8	0	0
1969	20	10	10	10	10	0	10	10	10	0	0	10	10	10	8	0	10	0	0	10	0	0
1970	8	4	4	4	4	0	4	4	4	0	0	4	4	4	4	0	6	0	0	4	0	0
1971	8	4	4	4	0	0	4	4	4	0	0	4	4	4	4	0	8	0	0	4	0	0
1972	8	3	4	3	0	0	3	3	3	0	3	4	4	4	4	0	8	0	0	4	0	0
1973	2	0	1	0	0	0	0	0	0	0	1	1	1	1	1	0	2	0	0	1	0	0
02353000 FLINT RIVER AT NEWTON, GA.										LAT=31 18 34 LONG=084 20 06					STREAM		STATE=13 COUNTY=			DIST.=13		
1958	6	3	3	3	3	0	3	0	3	3	0	3	0	0	0	0	3	0	0	0	0	0
1966	1	1	1	1	1	0	1	0	1	1	0	1	1	0	0	0	1	0	0	0	0	0
1967	2	1	1	1	1	0	1	0	1	1	0	1	1	0	0	0	1	0	0	0	0	0
1968	16	8	8	8	8	0	8	8	8	0	0	8	8	8	7	0	8	0	0	8	0	0
1969	20	10	10	10	10	0	10	10	10	0	0	10	10	10	8	0	10	0	0	10	0	0
1970	8	4	4	4	4	0	4	4	4	0	0	4	4	4	4	0	6	0	0	4	0	0
1971	8	4	4	4	0	0	4	4	4	0	0	4	4	4	4	0	8	0	0	4	0	0
1972	8	3	4	3	0	0	3	3	3	0	3	4	4	4	4	0	8	0	0	4	0	0
1973	2	0	1	0	0	0	0	0	0	0	1	1	1	1	1	0	2	0	0	1	0	0
02353400 PACHITLA CREEK NR EDISON, GA.										LAT=31 33 17 LONG=084 40 43					STREAM		STATE=13 COUNTY=			DIST.=13		
1971	2	1	1	1	0	0	1	1	1	0	0	1	1	1	1	0	2	0	0	1	0	0
02353500 ICHAWAYNOCHAWAY CREEK AT MILFORD, GA.										LAT=31 22 58 LONG=084 32 52					STREAM		STATE=13 COUNTY=			DIST.=13		
1941	1	1	1	1	1	0	1	0	1	1	0	1	0	0	0	0	0	0	0	0	0	0
1957	2	1	1	1	1	0	1	0	1	1	0	1	0	0	0	0	1	0	0	0	0	0

WATER YEAR	NO. SAMPL	C.S.	HARD-NESS	MAJ-OR CAT-IONS	SIL-ICA	ALU-MI-NUM	IRON	MAN-GA-NESE	MAJ_OR AN-IONS	FLU-O-RIDE	CAR-BON	NI_TRO-GEN	PHOS_PHO-ROUS	D.O.	BOD	COD	PH	PES-TI-CIDES	RAD_IC-CHEM-ICAL	BIC-LOG-IC	SEDMT SUS	SEDMT BED
02353500 ICHAWAYNOCHAWAY CREEK AT MILFORD, GA. LAT=31 22 58 LONG=084 32 52 STREAM STATE=13 COUNTY= DIST.=13																						
1958	14	5	7	5	5	0	5	0	7	5	0	5	0	0	0	0	7	0	0	0	0	0
1971	4	2	2	2	0	0	2	2	2	0	0	2	2	2	1	0	4	0	0	2	0	0
1972	6	2	3	3	0	0	3	3	3	0	3	3	3	3	3	0	6	0	0	3	0	0
1973	2	0	1	1	0	0	1	1	1	0	1	1	1	1	1	0	2	0	0	1	0	0
02354170 CHICKASAWHATCHEE CREEK NR HEROD, GA. LAT=31 42 00 LONG=084 23 00 STREAM STATE=13 COUNTY=273 DIST.=13																						
1958	1	1	1	1	1	0	0	0	1	1	0	1	0	0	0	0	1	0	0	0	0	0
02354500 CHICKASAWHATCHEE CREEK NR ELMODEL, GA. LAT=31 21 09 LONG=084 29 10 STREAM STATE=13 COUNTY=007 DIST.=13																						
1941	1	1	1	1	1	0	1	0	1	1	0	1	0	0	0	0	0	0	0	0	0	0
1957	2	1	1	1	1	0	1	0	1	1	0	1	0	0	0	0	1	0	0	0	0	0
1958	12	5	6	5	5	0	5	0	6	5	0	5	0	0	0	0	6	0	0	0	0	0
1962	6	0	0	0	0	0	0	0	3	0	0	0	0	0	0	0	3	0	0	0	0	0
02355000 ICHAWAYNOCHAWAY CREEK NR NEWTON, GA. LAT=31 16 00 LONG=084 29 00 STREAM STATE=13 COUNTY= DIST.=13																						
1938	1	1	1	1	1	0	1	0	1	1	0	1	0	0	0	0	0	0	0	0	0	0
1945	36	36	36	36	36	0	36	0	36	36	0	36	0	0	0	0	0	0	0	0	0	0
1958	6	2	3	3	3	0	3	0	3	3	0	3	0	0	0	0	3	0	0	0	0	0
02356000 FLINT RIVER AT BAINBRIDGE, GA. LAT=30 54 41 LONG=084 34 48 STREAM STATE=13 COUNTY= DIST.=13																						
1938	1	1	1	1	1	0	1	0	1	1	0	1	0	0	0	0	0	0	0	0	0	0
1957	2	1	1	1	1	0	1	0	1	1	0	1	0	0	0	0	1	0	0	0	0	0
1958	17	7	8	8	7	0	7	0	9	8	0	8	0	0	0	0	9	0	0	0	0	0
1968	16	8	8	8	8	0	8	8	8	0	0	8	8	5	8	0	8	0	0	8	0	0
1969	20	10	10	10	10	0	10	10	10	0	0	10	10	9	9	0	10	0	0	10	0	0
1970	8	4	4	4	4	0	4	4	4	0	0	4	4	4	4	0	6	0	0	4	0	0
1971	8	4	4	4	0	0	4	4	4	0	0	4	4	4	4	0	8	0	0	4	0	0
1972	8	3	4	3	0	0	3	3	3	0	3	4	4	4	4	0	8	0	0	4	0	0
1973	2	0	1	0	0	0	0	0	0	0	1	1	1	1	1	0	2	0	0	1	0	0
02356030 TRIB. TO JIM WOODRUFF RESERVOIR NEAR RECOV LAT=30 46 07 LONG=084 43 23 STREAM STATE=13 COUNTY= DIST.=13																						
1958	4	1	1	2	2	0	2	0	1	1	0	1	0	0	0	0	1	0	0	0	0	0
02356080 SPRING CREEK NR BLUFFTON, GA. LAT=31 29 29 LONG=084 49 21 STREAM STATE=13 COUNTY=099 DIST.=13																						
1962	5	0	0	0	0	0	0	0	3	0	0	0	0	0	0	0	3	0	0	0	0	0
1963	2	0	1	0	0	0	0	0	1	0	0	0	0	0	0	0	1	0	0	0	0	0

WATER YEAR	NO. SAMPL	D.S.	HARD-NESS	MAJ-OR CAT-IONS	SIL-ICA	ALU-MI-NUM	IRON	MAN-GA-NESE	MAJ_OR AN-IONS	FLU-O-RIDE	CAR-BON	NI_TRO-GEN	PHOS_PHO-ROUS	D.O.	BOD	COD	PH	PES-TI-CIDES	RAD_IC-CHEM-ICAL	BIO-LOG-IC	SEDMT SUS	SEDMT BED
02356100 SPRING CREEK NR ARLINGTON, GA. LAT=31 24 47 LONG=084 46 33 STREAM STATE=13 COUNTY=099 DIST.=13																						
1962	6	1	1	1	1	0	1	0	3	1	0	1	0	0	0	0	3	0	0	0	0	0
1963	2	0	1	0	0	0	0	0	1	0	0	0	0	0	0	0	1	0	0	0	0	0
02356180 PERRY CREEK AT ARLINGTON, GA. LAT=31 25 28 LONG=084 44 34 STREAM STATE=13 COUNTY=099 DIST.=13																						
1962	6	0	0	0	0	0	0	0	3	0	0	0	0	0	0	0	3	0	0	0	0	0
1963	1	0	1	0	0	0	0	0	1	0	0	0	0	0	0	0	1	0	0	0	0	0
02356220 SPRING CREEK AT DAMASCUS, GA. LAT=31 18 20 LONG=084 44 59 STREAM STATE=13 COUNTY=099 DIST.=13																						
1962	4	0	0	0	0	0	0	0	3	0	0	0	0	0	0	0	3	0	0	0	0	0
1963	2	0	1	0	0	0	0	0	1	0	0	0	0	0	0	0	1	0	0	0	0	0
02356250 DRY CREEK NEAR BLAKELY, GA. LAT=31 24 13 LONG=084 52 24 STREAM STATE=13 COUNTY=099 DIST.=13																						
1962	6	1	1	1	1	0	1	0	3	1	0	1	0	0	0	0	3	0	0	0	0	0
1963	2	0	1	0	0	0	0	0	1	0	0	0	0	0	0	0	1	0	0	0	0	0
02356340 BREASTWORKS BRANCH NR BLAKELY, GA. LAT=31 23 34 LONG=084 54 10 STREAM STATE=13 COUNTY=099 DIST.=13																						
1962	6	0	0	0	0	0	0	0	3	0	0	0	0	0	0	0	3	0	0	0	0	0
1963	2	0	1	0	0	0	0	0	1	0	0	0	0	0	0	0	1	0	0	0	0	0
02356460 DRY CREEK AT HENTOWN, GA. LAT=31 17 02 LONG=084 49 10 STREAM STATE=13 COUNTY=099 DIST.=13																						
1962	6	0	0	0	0	0	0	0	3	0	0	0	0	0	0	0	3	0	0	0	0	0
1963	2	0	1	0	0	0	0	0	1	0	0	0	0	0	0	0	1	0	0	0	0	0
02356480 SPRING CREEK NR HENTOWN, GA. LAT=31 14 36 LONG=084 46 40 STREAM STATE=13 COUNTY=201 DIST.=13																						
1962	5	0	0	0	0	0	0	0	3	0	0	0	0	0	0	0	3	0	0	0	0	0
1963	2	0	1	0	0	0	0	0	1	0	0	0	0	0	0	0	1	0	0	0	0	0
02356640 SPRING CREEK AT COLQUITT, GA. LAT=31 10 14 LONG=084 44 34 STREAM STATE=13 COUNTY=201 DIST.=13																						
1962	5	0	0	0	0	0	0	0	3	0	0	0	0	0	0	0	3	0	0	0	0	0
1963	2	0	1	0	0	0	0	0	1	0	0	0	0	0	0	0	1	0	0	0	0	0
02356680 SPRING CR (SEWER OUTFALL) AT COLQUITT, GA. LAT=31 09 30 LONG=084 44 12 STREAM STATE=13 COUNTY=201 DIST.=13																						
1962	5	0	0	0	0	0	0	0	3	0	0	0	0	0	0	0	3	0	0	0	0	0
1963	2	0	1	0	0	0	0	0	1	0	0	0	0	0	0	0	1	0	0	0	0	0

WATER YEAR	NO. SAMPL	D.S.	HARD-NESS	MAJ-OR CAT-ICNS	SIL-ICA	ALU-MI-NUM	IRON	MAN-GA-NESE	MAJ_OR AN-IONS	FLU-O-RIDE	CAR-BON	NI_TRC-GEN	PHOS_PHO-ROUS	D.O.	BOD	CCD	PH	PES-TI-CIDES	RAD_IC-CHEM-ICAL	BIC-LOG-IC	SEDMT SUS	SEDMT BED
02356880 SPRING CREEK NR BOYKIN, GA.										LAT=31 04 44 LONG=084 42 55					STREAM		STATE=13 COUNTY=201 DIST.=13					
1963	2	0	1	0	0	0	0	0	1	0	0	0	0	0	0	0	1	0	0	0	0	0
02356950 AYCOCKS CR (ST RT 91) NR COLQUITT, GA.										LAT=31 09 11 LONG=084 47 52					STREAM		STATE=13 COUNTY=201 DIST.=13					
1962	2	0	0	0	0	0	0	0	1	0	0	0	0	0	0	0	1	0	0	0	0	0
02356980 AYCOCKS CREEK NR BOYKIN, GA.										LAT=31 05 11 LONG=084 44 12					STREAM		STATE=13 COUNTY=201 DIST.=13					
1962	4	1	1	1	1	0	1	0	3	1	0	1	0	0	0	0	3	0	0	0	0	0
1963	2	0	1	0	0	0	0	0	1	0	0	0	0	0	0	0	1	0	0	0	0	0
02357000 SPRING CREEK NR IRON CITY, GA.										LAT=31 02 23 LONG=084 44 18					STREAM		STATE=13 COUNTY=087 DIST.=13					
1938	1	1	1	1	1	0	1	0	1	1	0	1	0	0	0	0	0	0	0	0	0	0
1957	2	1	1	1	1	0	1	0	1	1	0	1	0	0	0	0	1	0	0	0	0	0
1958	12	5	6	5	5	0	4	0	6	5	0	5	0	0	0	0	6	0	0	0	0	0
1960	37	36	37	37	36	0	36	0	37	36	0	36	0	0	0	0	37	0	0	0	0	0
1961	50	48	50	50	48	0	48	0	50	48	0	49	0	0	0	0	50	0	0	0	0	0
1962	19	4	7	4	4	0	4	0	11	4	0	4	0	0	0	0	11	0	0	0	0	0
1963	4	0	2	0	0	0	0	0	2	0	0	0	0	0	0	0	2	0	0	0	0	0
1971	2	1	1	1	0	0	1	1	1	0	0	1	1	1	1	0	2	0	0	1	0	0
02357050 SPRING CREEK AT BRINSON, GA.										LAT=30 58 30 LONG=084 44 46					STREAM		STATE=13 COUNTY=087 DIST.=13					
1962	5	0	0	0	0	0	0	0	3	0	0	0	0	0	0	0	3	0	0	0	0	0
1963	1	0	1	0	0	0	0	0	1	0	0	0	0	0	0	0	1	0	0	0	0	0
02379500 CARTECAY RIVER NR ELLIJAY, GA.										LAT=34 40 53 LONG=084 27 20					STREAM		STATE=13 COUNTY=			DIST.=13		
1937	1	1	1	1	1	0	1	0	1	1	0	1	0	0	0	0	0	0	0	0	0	0
1958	2	1	1	1	1	0	1	0	1	1	0	1	0	0	0	0	1	0	0	0	0	0
1972	2	0	1	0	0	0	0	0	0	0	1	1	1	1	1	0	2	0	0	1	0	0
1973	4	0	2	0	0	0	0	0	0	0	2	2	1	2	2	0	4	0	0	2	0	0
02380000 ELLIJAY RIVER AT ELLIJAY, GA.										LAT=34 41 06 LONG=084 28 40					STREAM		STATE=13 COUNTY=			DIST.=13		
1970	8	4	4	4	3	0	4	4	4	0	0	4	4	4	4	0	4	0	0	4	0	0
1971	8	4	4	4	0	0	4	4	4	0	0	4	4	4	4	0	8	0	0	4	0	0
1972	16	6	8	6	0	0	6	6	6	0	6	8	8	8	8	0	15	0	0	8	0	0
1973	4	0	2	0	0	0	0	0	0	0	2	2	0	2	2	0	4	0	0	2	0	0
02380500 COOSAWATTEE RIVER NR ELLIJAY, GA.										LAT=34 40 18 LONG=084 30 31					STREAM		STATE=13 COUNTY=			DIST.=13		
1941	1	1	1	1	1	0	1	0	1	1	0	1	0	0	0	0	0	0	0	0	0	0

WATER YEAR	NO. SAMPL	D.S.	HARD-NESS	MAJ-OR CAT-ICNS	SIL-ICA	ALU-MI-NUM	IRON	MAN-GA-NESE	MAJ_OR AN-IONS	FLU-O-RIDE	CAR-BON	NI_TRO-GEN	PHOS_PHO-ROUS	D.O.	BOD	COD	PH	PES-TI-CIDES	RAD_IC-CHEM-ICAL	BIO-LOG-IC	SEDMT SUS	SEDMT BED
02380500 COOSAWATTEE RIVER NR ELLIJAY, GA.										LAT=34 40 18 LONG=084 30 31					STREAM		STATE=13 COUNTY=			DIST.=13	
1968	14	6	6	7	7	0	7	7	7	0	0	7	7	1	7	0	4	0	0	7	0	0
1969	18	9	9	9	9	0	9	9	9	0	0	9	9	9	9	0	9	0	0	9	0	0
1970	8	4	4	4	3	0	4	4	4	0	0	4	4	4	4	0	4	0	0	4	0	0
1971	8	4	4	4	0	0	4	4	4	0	0	4	4	4	4	0	8	0	0	4	0	0
1972	6	3	3	3	0	0	3	3	3	0	1	3	3	3	3	0	6	0	0	3	0	0
02381000 MOUNTAINTOWN CR NR ELLIJAY, GA.										LAT=34 45 00 LONG=084 33 25					STREAM		STATE=13 COUNTY=			DIST.=13	
1941	1	1	1	1	1	0	1	0	1	1	0	1	0	0	0	0	0	0	0	0	0	0
02382000 SCARECORN CREEK AT HINTON, GA.										LAT=34 28 04 LONG=084 35 30					STREAM		STATE=13 COUNTY=			DIST.=13	
1941	1	1	1	1	1	0	1	0	1	1	0	1	0	0	0	0	0	0	0	0	0	0
02382500 COOSAWATTEE RIVER AT CARTERS, GA.										LAT=34 36 15 LONG=084 41 29					STREAM		STATE=13 COUNTY=			DIST.=13	
1937	1	1	1	1	1	0	1	0	1	1	0	1	0	0	0	0	0	0	0	0	0	0
1968	14	7	7	7	7	0	7	7	7	0	0	7	7	5	6	0	7	0	0	7	0	0
1969	18	9	9	9	8	0	9	9	9	0	0	9	9	9	9	0	9	0	0	9	0	0
1970	8	4	4	4	3	0	4	4	4	0	0	4	4	4	4	0	4	0	0	4	0	0
1971	8	3	3	3	0	0	3	3	3	0	0	3	3	4	3	0	7	0	0	4	0	0
1972	10	4	5	4	0	0	5	5	5	0	3	5	5	5	5	0	10	0	0	5	0	0
1973	4	0	2	0	0	0	2	2	2	0	2	2	2	2	2	0	4	0	0	2	0	0
02382838 SALACOA CREEK (U.S. 411) AT FAIRMONT, GA.										LAT=34 25 07 LONG=084 41 55					STREAM		STATE=13 COUNTY=			DIST.=13	
1971	2	1	1	1	0	0	1	1	1	0	0	1	1	1	1	0	2	0	0	1	0	0
02382900 PINE LOG CREEK NR RYDAL, GA.										LAT=34 22 02 LONG=084 42 45					STREAM		STATE=13 COUNTY=			DIST.=13	
1971	2	1	1	1	0	0	1	1	1	0	0	1	1	1	1	0	2	0	0	1	0	0
02383110 PINE LOG CREEK AT SONORAVILLE, GA.										LAT=34 27 00 LONG=084 48 00					STREAM		STATE=13 COUNTY=			DIST.=13	
1971	2	1	1	1	0	0	1	1	1	0	0	1	1	1	1	0	2	0	0	1	0	0
02383500 COOSAWATTEE RIVER AT PINE CHAPEL, GA.										LAT=34 34 37 LONG=084 51 35					STREAM		STATE=13 COUNTY=			DIST.=13	
1941	1	1	1	1	1	0	1	0	1	1	0	1	0	0	0	0	0	0	0	0	0	0
1958	4	2	2	2	2	0	2	0	2	2	0	2	0	0	0	0	2	0	0	0	0	0
1963	43	41	43	42	41	0	39	0	43	40	0	40	0	0	0	0	43	0	0	0	0	0
1971	2	1	1	1	0	0	1	1	1	0	0	1	1	1	1	0	2	0	0	1	0	0

WATER YEAR	NO. SAMPL	D.S.	HARD-NESS	MAJ-OR CAT-IONS	SIL-ICA	ALU-MI-NUM	IRON	MAN-GA-NESE	MAJ-OR AN-IONS	FLU-O-RIDE	CAR-BON	NI-TRO-GEN	PHOS-PHO-ROUS	D.O.	BOD	COD	PH	PES-TI-CIDES	RAD-IO-CHEM-ICAL	BIO-LOG-IC	SEDMT SUS	SEDMT BED
02384000 CONASAUGA RIVER NR. TENNGA, GA.										LAT=35 00 34		LONG=084 44 02			STREAM		STATE=13		CCUNTY=	DIST.=13		
1957	2	1	1	1	1	0	1	0	1	1	0	1	0	0	0	0	1	0	0	0	0	0
1958	7	4	4	4	4	0	4	0	4	4	0	4	0	0	0	0	4	0	0	0	0	0
02385000 COAHULLA CR. NR. VARNELL, GA.										LAT=34 54		LONG=084 55			STREAM		STATE=13		CCUNTY=	DIST.=13		
1941	1	1	1	1	1	0	1	0	1	1	0	1	0	0	0	0	0	0	0	0	0	0
1958	4	2	2	2	2	0	2	0	2	2	0	2	0	0	0	0	2	0	0	0	0	0
02385500 MILL CR. AT DALTON, GA.										LAT=34 47		LONG=084 59			STREAM		STATE=13		CCUNTY=	DIST.=13		
1940	1	1	1	1	1	0	1	0	1	1	0	1	0	0	0	0	0	0	0	0	0	0
1958	4	2	2	2	2	0	2	0	2	2	0	2	0	0	0	0	2	0	0	0	0	0
02385800 HOLLY CREEK NR CHATSWORTH, GA.										LAT=34 43 00		LONG=084 46 12			STREAM		STATE=13		CCUNTY=	DIST.=13		
1968	14	7	6	7	7	0	7	7	7	0	0	7	7	5	7	0	7	0	0	7	0	0
1969	17	8	8	8	7	0	8	8	8	0	0	8	8	9	7	0	9	0	0	8	0	0
1970	16	7	8	8	8	0	8	8	8	0	0	8	8	8	8	0	8	0	0	8	0	0
1971	8	4	4	4	0	0	4	4	4	0	0	4	4	4	4	0	7	0	0	4	0	0
1972	18	7	9	9	0	0	7	7	9	0	7	9	9	9	9	0	18	0	0	9	0	0
1973	4	0	2	2	0	0	0	0	2	0	2	2	2	2	2	0	4	0	0	2	0	0
02387000 CONASAUGA RIVER AT TILTON, GA.										LAT=34 40 00		LONG=084 55 42			STREAM		STATE=13		CCUNTY=	DIST.=13		
1941	1	1	1	1	1	0	1	0	1	1	0	1	0	0	0	0	0	0	0	0	0	0
1943	36	36	36	36	36	0	36	0	36	36	0	36	0	0	0	0	0	0	0	0	0	0
1958	4	2	2	2	2	0	2	0	2	2	0	2	0	0	0	0	2	0	0	0	0	0
1963	60	53	59	53	53	0	57	0	59	55	0	53	0	0	0	0	55	0	0	0	0	0
1968	14	7	5	7	7	0	7	7	7	0	0	7	7	5	7	0	7	0	0	7	0	0
1969	17	8	8	8	7	0	8	8	8	0	0	8	8	9	8	0	9	0	0	8	0	0
1970	16	7	8	8	8	0	8	8	8	0	0	8	8	7	8	0	7	0	0	8	0	0
1971	10	4	4	4	0	0	4	4	4	0	0	4	4	4	4	0	7	0	0	4	0	0
1972	16	6	8	8	0	0	6	6	8	0	6	8	8	8	8	0	16	0	0	8	0	0
1973	4	0	2	2	0	0	0	0	2	0	2	2	2	2	2	0	4	0	0	2	0	0
02387500 OOSTANAULA RIVER AT RESACA, GA.										LAT=34 34 42		LONG=084 56 29			STREAM		STATE=13		CCUNTY=	DIST.=13		
1937	1	1	1	1	1	0	1	0	1	1	0	1	0	0	0	0	0	0	0	0	0	0
1970	16	7	8	8	8	0	8	8	8	0	0	8	6	8	8	0	8	0	0	8	0	0
1971	8	4	4	4	0	0	4	4	4	0	0	4	4	4	4	0	7	0	0	3	0	0
1972	16	6	8	8	0	0	8	8	8	0	6	8	8	8	8	0	15	0	0	8	0	0
1973	4	0	2	2	0	0	2	2	2	0	2	2	2	2	2	0	4	0	0	2	0	0

WATER YEAR	NO. SAMPL	D.S.	HARD-NESS	MAJ-OR CAT-IONS	SIL-ICA	ALU-MI-NUM	IRON	MAN-GA-NESE	MAJ-OR AN-IONS	FLU-O-RIDE	CAR-BON	NI-TRO-GEN	PHOS-PHO-ROUS	D.O.	BOD	COD	PH	PES-TI-CIDES	RAD-IO-CHEM-ICAL	BIO-LOG-IC	SUS	SEDMT BED
02388500 OOSTANAULA RIVER NR ROME, GA.										LAT=34 18 02 LONG=085 08 30					STREAM		STATE=13 CCLNTY=			DIST.=13		
1907	29	29	0	29	29	0	29	0	29	0	0	29	0	0	0	0	0	0	0	0	0	0
1908	2	2	0	2	2	0	2	0	2	0	0	0	0	0	0	0	0	0	0	0	0	0
1941	1	1	1	1	1	0	1	0	1	1	0	1	0	0	0	0	0	0	0	0	0	0
1942	36	36	36	36	36	0	36	0	36	36	0	36	0	0	0	0	0	0	0	0	0	0
1958	10	9	9	9	9	0	9	0	9	9	0	9	0	0	0	0	9	0	0	0	0	0
1959	44	40	44	41	40	0	40	0	44	40	0	40	0	0	0	0	44	0	0	0	0	0
1960	46	45	46	45	46	0	44	0	46	45	0	46	0	0	0	0	46	0	0	0	0	0
1968	14	7	7	7	7	0	7	7	7	0	0	7	7	6	7	0	7	0	0	7	0	0
1969	18	9	9	9	9	0	9	9	9	0	0	8	8	9	7	0	9	0	0	7	0	0
1970	18	9	9	9	9	0	9	9	9	0	0	8	9	8	8	0	8	0	0	8	0	0
1971	10	4	4	4	0	0	4	4	4	0	0	4	4	4	4	0	8	0	0	4	0	0
1972	12	4	6	6	0	0	6	6	6	0	6	6	6	6	6	0	12	0	0	6	0	0
1973	4	0	2	2	0	0	2	2	2	0	2	2	2	2	2	0	4	0	0	2	0	0
02388900 ETOWAH RIVER NR. DAHLONEGA, GA.										LAT=34 30 56 LONG=084 03 40					STREAM		STATE=13 CCUNTY=			DIST.=13		
1958	2	1	1	1	1	0	1	0	1	1	0	1	0	0	0	0	1	0	0	0	0	0
02389000 ETOWAH RIVER NR DAWSONVILLE, GA.										LAT=34 22 57 LONG=084 03 21					STREAM		STATE=13 CCUNTY=			DIST.=13		
1941	1	1	1	1	1	0	1	0	1	1	0	1	0	0	0	0	0	0	0	0	0	0
1958	4	2	2	2	2	0	2	0	2	2	0	2	0	0	0	0	2	0	0	0	0	0
1969	1	1	1	1	1	0	1	0	1	1	0	1	0	0	0	0	1	0	0	0	0	0
1971	4	2	2	2	0	0	2	2	2	0	0	2	2	2	2	0	3	0	0	2	0	0
1972	6	2	3	3	0	0	3	3	3	0	3	3	3	3	3	0	6	0	0	3	0	0
1973	2	0	1	1	0	0	1	1	1	0	1	1	1	1	1	0	2	0	0	1	0	0
02389300 SHOAL CREEK NEAR DAWSONVILLE GA										LAT=34 25 25 LONG=084 08 50					STREAM		STATE=13 CCUNTY=			DIST.=13		
1969	1	1	1	1	1	0	1	0	1	1	0	1	0	0	0	0	1	0	0	0	0	0
02389450 LONG SWAMP CR. NR. TATE, GA.										LAT=34 25 LONG=084 22					STREAM		STATE=13 CCUNTY=			DIST.=13		
1958	2	1	1	1	1	0	1	0	1	1	0	1	0	0	0	0	1	0	0	0	0	0
02389500 EAST AMICALOLA CR AT JUNC, GA.										LAT=34 29 LONG=084 12					STREAM		STATE=13 COUNTY=			DIST.=13		
1941	1	1	1	1	1	0	1	0	1	1	0	1	0	0	0	0	0	0	0	0	0	0
02390000 AMICALOLA CR. NR. DAWSONVILLE, GA.										LAT=34 26 LONG=084 13					STREAM		STATE=13 COUNTY=			DIST.=13		
1941	1	1	1	1	1	0	1	0	1	1	0	1	0	0	0	0	0	0	0	0	0	0

WATER YEAR	NO. SAMPL	D.S.	HARD-NESS	MAJ-OR CAT-IONS	SIL-ICA	ALU-MI-NUM	IRON	MAN-GA-NESE	MAJ_OR AN-IONS	FLU-O-RIDE	CAR-BON	NI_TRO-GEN	PHOS_PHO-ROUS	D.O.	BOD	COD	PH	PES-TI-CIDES	RAD_IO-CHEM-ICAL	BIO-LOG-IC	SEDMT SUS	SEDMT BED
02390000 AMICALOLA CR. NR. DAWSONVILLE, GA.										LAT=34 26		LONG=084 13			STREAM		STATE=13		COUNTY=		DIST.=13	
1958	4	2	2	2	2	0	2	0	2	2	0	2	0	0	0	0	2	0	0	0	0	0
02392000 ETOWAH RIVER AT CANTON, GA.										LAT=34 14 23		LONG=084 29 47			STREAM		STATE=13		COUNTY=		DIST.=13	
1937	1	1	1	1	1	0	1	0	1	1	0	1	0	0	0	0	0	0	0	0	0	0
1957	2	1	1	1	1	0	1	0	1	1	0	1	0	0	0	0	1	0	0	0	0	0
1958	17	12	13	12	12	0	12	0	13	12	0	12	0	0	0	0	13	0	0	0	0	0
1959	53	43	46	51	43	0	43	0	53	43	0	43	0	0	0	0	53	0	0	0	0	0
1960	44	43	44	43	44	0	43	0	44	43	0	42	0	0	0	0	44	0	0	0	0	0
1967	2	1	1	1	1	0	1	0	1	1	0	1	1	0	0	0	1	0	0	0	0	0
1968	14	7	7	7	7	0	7	7	7	0	0	7	7	5	7	0	7	0	0	7	0	0
1969	18	8	9	9	9	0	9	9	9	0	0	9	9	9	9	0	9	0	0	9	0	0
1970	16	8	8	8	8	0	8	8	8	0	0	8	8	8	8	0	8	0	0	8	0	0
1971	8	4	4	4	0	0	4	4	4	0	0	4	4	4	4	0	8	0	0	4	0	0
1972	14	5	7	5	0	0	5	5	5	0	7	7	6	7	7	0	14	0	0	7	0	0
1973	2	0	1	0	0	0	0	0	0	0	1	1	1	1	1	0	2	0	0	1	0	0
02392500 LITTLE RIVER NR ROSWELL GA										LAT=34 07		LONG=084 23			STREAM		STATE=13		COUNTY=		DIST.=13	
1969	1	1	1	1	1	0	1	0	1	1	0	1	0	0	0	0	1	0	0	0	0	0
02394000 ETOWAH R AT ALLATOONA DAM ABV CARTERSVILLE										LAT=34 09 47		LONG=084 44 28			STREAM		STATE=13		COUNTY=		DIST.=13	
1938	1	0	0	0	0	0	0	0	0	0	0	1	0	0	0	0	0	0	0	0	0	0
1939	36	36	36	36	36	0	36	0	36	36	0	36	0	0	0	0	0	0	0	0	0	0
1958	4	2	2	2	2	0	2	0	2	2	0	2	0	0	0	0	2	0	0	0	0	0
1968	12	5	5	6	6	0	6	6	6	0	0	6	6	0	6	0	6	0	0	6	0	0
1969	18	8	9	9	9	0	9	9	9	0	0	8	8	9	7	0	9	0	0	8	0	0
1970	10	5	5	5	5	0	5	5	5	0	0	4	5	5	4	0	7	0	0	4	0	0
1971	8	4	4	4	0	0	4	4	4	0	0	4	4	4	4	0	8	0	0	4	0	0
1972	10	3	5	3	0	0	5	5	3	0	5	5	4	5	5	0	10	0	0	5	0	0
1973	4	0	2	0	0	0	2	2	0	0	2	2	2	2	2	0	4	0	0	2	0	0
02394580 PETTIT CR. NR. CARTERSVILLE, GA.										LAT=34 12 14		LONG=084 48 30			STREAM		STATE=13		COUNTY=		DIST.=13	
1958	2	1	1	1	1	0	1	0	1	1	0	1	0	0	0	0	1	0	0	0	0	0
02394600 PETTIT CREEK NR ATCO, GA.										LAT=34 11 00		LONG=084 49 00			STREAM		STATE=13		COUNTY=		DIST.=13	
1971	2	1	1	1	0	0	1	1	1	0	0	1	1	1	1	0	2	0	0	1	0	0

WATER YEAR	NO. SAMPL	D.S.	HARD-NESS	MAJ-OR CAT-IONS	SIL-ICA	ALU-MI-NUM	IRON	MAN-GA-NESE	MAJ-OR AN-IONS	FLU-O-RIDE	CAR-BON	NI-TRO-GEN	PHOS-PHO-ROUS	D.O.	BOD	COD	PH	PES-TI-CIDES	RAD-IO-CHEM-ICAL	BIO-LOG-IC	SEDMT SUS	SEDMT BED
02394800 EUHARLEE CREEK AT ROCKMART, GA.										LAT=33 59		LONG=085 05			STREAM		STATE=13		CCUNTY=	DIST.=13		
1938	1	1	1	1	1	0	1	0	1	1	0	1	0	0	0	0	0	0	0	0	0	0
02394900 EUHARLEE CREEK AT TAYLORSVILLE, GA.										LAT=34 06 00		LONG=084 59 00			STREAM		STATE=13		CCUNTY=	DIST.=13		
1971	2	1	1	1	0	0	1	1	1	0	0	1	1	1	1	0	2	0	0	1	0	0
02395000 FTOWAH RIVER NR KINGSTCN, GA.										LAT=34 12 24		LONG=084 58 44			STREAM		STATE=13		CCUNTY=	DIST.=13		
1937	1	1	1	1	1	0	1	0	1	1	0	1	0	0	0	0	0	0	0	0	0	0
1970	10	5	5	5	5	0	5	5	5	0	0	4	5	5	4	0	7	0	0	4	0	0
1971	8	4	4	4	0	0	4	4	4	0	0	4	4	4	4	0	8	0	0	4	0	0
1972	10	3	5	3	0	0	5	5	3	0	5	5	5	5	5	0	10	0	0	5	0	0
1973	4	0	2	0	0	0	2	2	0	0	2	2	2	2	2	0	4	0	0	2	0	0
02395500 DIKES CREEK NEAR ROME, GA.										LAT=34 16		LONG=085 05			STREAM		STATE=13		CCUNTY=	DIST.=13		
1941	1	1	1	1	1	0	1	0	1	1	0	1	0	0	0	0	0	0	0	0	0	0
02396000 FTOWAH RIVER AT ROME, GA.										LAT=34 15 26		LONG=085 09 30			STREAM		STATE=13		CCUNTY=	DIST.=13		
1941	1	1	1	1	1	0	1	0	1	1	0	1	0	0	0	0	0	0	0	0	0	0
1957	2	1	1	1	1	0	1	0	1	1	0	1	0	0	0	0	1	0	0	0	0	0
1958	4	2	2	2	2	0	2	0	2	2	0	2	0	0	0	0	2	0	0	0	0	0
1968	14	7	7	7	7	0	7	7	7	0	0	7	7	3	7	0	6	0	0	7	0	0
1969	18	9	9	9	8	0	9	9	9	0	0	8	8	9	8	0	9	0	0	8	0	0
1970	18	9	9	9	9	0	9	9	9	0	0	8	9	9	8	0	9	0	0	8	0	0
1971	8	4	4	4	0	0	4	4	4	0	0	4	4	4	4	0	8	0	0	4	0	0
1972	14	5	7	5	0	0	7	7	5	0	7	7	7	7	7	0	14	0	0	7	0	0
1973	4	0	2	0	0	0	2	2	0	0	2	2	2	2	2	0	4	0	0	2	0	0
02396300 SILVER CREEK NR LINDALE, GA.										LAT=34 11 00		LONG=085 10 00			STREAM		STATE=13		CCUNTY=	DIST.=13		
1971	2	1	1	1	0	0	1	1	1	0	0	1	1	1	1	0	2	0	0	1	0	0
02397000 COOSA RIVER NR ROME, GA.										LAT=34 12 01		LONG=085 15 24			STREAM		STATE=13		CCUNTY=	DIST.=13		
1937	1	1	1	1	1	0	1	0	1	1	0	1	0	0	0	0	0	0	0	0	0	0
1957	2	1	1	1	1	0	1	0	1	1	0	1	0	0	0	0	1	0	0	0	0	0
1958	6	2	3	2	2	0	2	0	3	2	0	2	0	0	0	0	3	0	0	0	0	0
1963	60	57	60	60	59	0	59	0	60	59	0	59	0	0	0	0	60	0	0	0	0	0
1967	2	1	1	1	1	0	1	0	1	1	0	1	1	0	0	0	1	0	0	0	0	0
1968	16	8	8	8	8	0	8	8	8	0	0	8	8	8	8	0	8	0	0	8	0	0
1969	18	9	9	9	9	0	9	9	9	0	0	8	8	8	8	0	8	0	0	8	0	0

WATER YEAR	NO. SAMPL	D.S.	HARD-NESS	MAJ-OR CAT-IONS	SIL-ICA	ALU-MI-NUM	IRON	MAN-GA-NESE	MAJ-OR AN-IONS	FLU-O-RIDE	CAR-BON	NI-TRO-GEN	PHOS-PHO-ROUS	D.O.	BOD	COD	PH	PES-TI-CIDES	RAD-IO-CHEM-ICAL	BIO-LOG-IC	SEDMT SUS	SEDMT BED
02397000 COOSA RIVER NR ROME, GA.										LAT=34 12 01 LONG=085 15 24					STREAM		STATE=13		CCUNTY=	DIST.=13	
1970	10	5	5	5	5	0	5	5	5	0	0	5	5	5	5	0	5	0	0	5	0	0
1971	10	4	4	4	0	0	4	4	4	0	0	4	4	4	3	0	8	0	0	4	0	0
1972	12	4	6	4	0	0	4	4	4	0	6	6	6	6	6	0	12	0	0	6	0	0
1973	4	0	2	0	0	0	0	0	0	0	2	2	2	2	2	0	4	0	0	2	0	0
02397100 COOSA R. NR. COOSA, GA.										LAT=34 14 50 LONG=085 21 20					STREAM		STATE=13		CCUNTY=	DIST.=13	
1958	4	2	2	2	2	0	2	0	2	2	0	2	0	0	0	0	2	0	0	0	0	0
02397500 CEDAR CREEK NR CEDARTOWN, GA.										LAT=34 03 38 LONG=085 18 41					STREAM		STATE=13		CCUNTY=	DIST.=13	
1968	14	7	7	7	7	0	7	7	7	0	0	7	7	7	7	0	7	0	0	7	0	0
1969	16	8	8	8	8	0	8	8	8	0	0	8	8	8	8	0	8	0	0	8	0	0
1970	12	6	6	6	6	0	6	6	6	0	0	6	6	5	6	0	6	0	0	6	0	0
1971	8	4	4	4	0	0	4	4	4	0	0	4	4	4	4	0	8	0	0	4	0	0
1972	10	3	5	5	0	0	3	3	5	0	5	5	5	5	5	0	10	0	0	5	0	0
1973	4	0	2	2	0	0	0	0	2	0	2	2	2	2	1	0	4	0	0	2	0	0
02397880 CHATTOOGA RIVER AT TRION, GA.										LAT=34 34 00 LONG=085 20 00					STREAM		STATE=13		CCUNTY=055	DIST.=13	
1958	1	1	1	1	1	0	1	0	1	1	0	1	0	0	0	0	1	0	0	0	0	0
1961	101	42	53	101	89	0	89	0	53	41	0	41	0	0	0	0	53	0	0	0	0	0
02398000 CHATTOOGA RIVER AT SUMMERVILLE, GA.										LAT=34 28 03 LONG=085 20 19					STREAM		STATE=13		CCUNTY=	DIST.=13	
1937	1	1	1	1	1	0	1	0	1	1	0	1	0	0	0	0	0	0	0	0	0	0
1957	1	1	1	1	1	0	1	0	1	1	0	1	0	0	0	0	1	0	0	0	0	0
1958	2	2	2	2	2	0	2	0	2	2	0	2	0	0	0	0	2	0	0	0	0	0
1967	2	1	1	1	1	0	1	0	1	1	0	1	1	0	0	0	1	0	0	0	0	0
1968	14	7	7	7	7	0	7	7	7	0	0	7	7	6	7	0	7	0	0	7	0	0
1969	18	9	9	9	8	0	9	9	9	0	0	8	8	9	8	0	9	0	0	8	0	0
1970	16	7	8	8	8	0	8	8	8	0	0	8	8	8	8	0	8	0	0	8	0	0
1971	8	4	4	4	0	0	4	4	4	0	0	4	4	4	4	0	7	0	0	4	0	0
1972	14	5	7	7	0	0	5	5	7	0	5	7	7	7	7	0	14	0	0	7	0	0
1973	4	0	2	2	0	0	0	0	2	0	2	2	2	2	2	0	4	0	0	2	0	0
02411940 WALKERS CR. NR. TALLAPOOSA, GA.										LAT=33 42 LONG=085 16					STREAM		STATE=13		CCUNTY=	DIST.=13	
1958	2	1	1	1	1	0	1	0	1	1	0	1	0	0	0	0	1	0	0	0	0	0
02413000 LITTLE TALLAPOOSA R. AT CARROLLTON, GA.										LAT=33 36 LONG=085 05					STREAM		STATE=13		CCUNTY=	DIST.=13	
1937	1	1	1	1	1	0	1	0	1	1	0	1	0	0	0	0	0	0	0	0	0	0

WATER YEAR	NO. SAMPL	D.S.	HARD-NESS	MAJ-OR CAT-ICNS	SIL-ICA	ALU-MI-NUM	IRCN	MAN-GA-NESE	MAJ_OR AN-IONS	FLU-O-RIDE	CAR-BON	NI_TRO-CEN	PHOS_PHO-ROUS	D.O.	BOD	COD	PH	PES-TI-CIDES	RAC_IO-CHEM-ICAL	BIO-LOG-IC	SEDMT SUS	SEDMT BED
02413200 LITTLE TALLAPOOSA RIVER NR BOWDON, GA. LAT=33 31 00 LONG=085 14 00 STREAM STATE=13 CCUNTY=045 DIST.=13																						
1958	2	2	2	2	2	0	1	0	2	2	0	2	0	0	0	0	2	0	0	0	0	0
03545000 HIWASSEE RIVER AT PRESLEY, GA. LAT=34 54 17 LONG=083 43 01 STREAM STATE=13 CCUNTY= DIST.=13																						
1958	4	2	2	2	2	0	2	0	2	2	0	2	0	0	0	0	2	0	0	0	0	0
1969	19	10	10	10	10	0	10	9	10	1	0	10	9	9	8	0	10	0	0	9	0	0
1970	8	3	4	4	4	0	4	4	4	0	0	4	4	4	4	0	4	0	0	4	0	0
1971	8	4	4	4	0	0	4	4	4	0	0	4	4	3	4	0	7	0	0	4	0	0
1972	8	3	4	3	0	0	3	3	3	0	4	4	4	4	4	0	8	0	0	4	0	0
1973	4	0	2	0	0	0	0	0	0	0	2	2	2	2	2	0	4	0	0	2	0	0
03550500 NOTTLEY RIVER NR BLAIRSVILLE, GA. LAT=34 50 28 LONG=083 56 10 STREAM STATE=13 CCUNTY= DIST.=13																						
1969	1	1	1	1	1	0	1	0	1	1	0	1	0	0	0	0	1	0	0	0	0	0
1971	2	1	1	1	0	0	1	1	1	0	0	1	1	1	1	0	1	0	0	1	0	0
03553500 NOTTELY RIVER AT NOTTELY DAM NR IVYLOG, GA LAT=34 57 55 LONG=084 05 25 STREAM STATE=13 CCUNTY= DIST.=13																						
1957	2	1	1	1	1	0	1	0	1	1	0	1	0	0	0	0	1	0	0	0	0	0
1958	6	3	3	3	3	0	3	0	3	3	0	3	0	0	0	0	3	0	0	0	0	0
1969	19	10	10	10	8	0	10	9	10	1	0	10	9	9	8	0	10	0	0	7	0	0
1970	8	3	4	4	4	0	4	4	4	0	0	4	4	4	4	0	4	0	0	4	0	0
1971	8	4	4	4	0	0	4	4	4	0	0	4	4	4	4	0	8	0	0	4	0	0
1972	8	3	4	3	0	0	4	4	3	0	4	4	4	4	4	0	8	0	0	4	0	0
1973	4	0	2	0	0	0	2	2	0	0	2	2	1	2	2	0	4	0	0	2	0	0
03558000 TOCCOA RIVER NR DIAL, GA. LAT=34 47 24 LONG=084 14 24 STREAM STATE=13 COUNTY= DIST.=13																						
1971	2	1	1	1	0	0	1	1	1	0	0	1	1	1	1	0	1	0	0	1	0	0
03559000 TOCCOA RIVER NR BLUE RIDGE, GA. LAT=34 53 14 LONG=084 17 07 STREAM STATE=13 CCUNTY= DIST.=13																						
1957	2	1	1	1	1	0	1	0	1	1	0	1	0	0	0	0	1	0	0	0	0	0
1958	6	3	3	3	3	0	3	0	3	3	0	3	0	0	0	0	3	0	0	0	0	0
1969	18	9	9	9	9	0	9	9	9	0	0	9	9	7	9	0	9	0	0	9	0	0
1970	8	3	4	4	4	0	4	4	4	0	0	4	4	4	4	0	4	0	0	4	0	0
1971	8	4	4	4	0	0	4	4	4	0	0	4	4	4	4	0	8	0	0	4	0	0
1972	8	3	4	3	0	0	4	4	3	0	4	4	4	4	4	0	8	0	0	4	0	0
1973	4	0	2	0	0	0	2	2	0	0	2	2	1	2	2	0	4	0	0	2	0	0

WATER YEAR	NO. SAMPL	D.S.	HARD-NESS	MAJ-OR CAT-IONS	SIL-ICA	ALU-MI-NUM	IRON	MAN-GA-NESE	MAJ_OR AN-IONS	FLU-O-RIDE	CAR-BON	NI_TRO-GEN	PHOS_PHO-ROUS	D.O.	BOD	COD	PH	PES-TI-CIDES	RAC_IC-CHEM-ICAL	BIC-LOG-IC	SEDMT SUS	SEDMT BED
03560000 FIGHTINGTOWN CREEK AT MCCAYSVILLE, GA. LAT=34 58 53 LONG=084 23 12 STREAM STATE=13 COUNTY= DIST.=13																						
1958	2	1	1	1	1	0	1	0	1	1	0	1	0	0	0	0	1	0	0	0	0	0
1971	2	1	1	1	0	0	1	1	1	0	0	1	1	1	1	0	1	0	0	1	0	0
03566570 TIGER CR. NR. RINGGOLD, GA. LAT=34 54 LONG=085 05 STREAM STATE=13 COUNTY= DIST.=13																						
1958	2	1	1	1	1	0	1	0	1	1	0	1	0	0	0	0	1	0	0	0	0	0
03566700 SOUTH CHICKAMAUGA CREEK AT RINGGOLD, GA. LAT=34 55 00 LONG=085 08 00 STREAM STATE=13 COUNTY= DIST.=13																						
1958	2	1	1	1	1	0	1	0	1	1	0	1	0	0	0	0	1	0	0	0	0	0
1971	2	1	1	1	0	0	1	1	1	0	0	1	1	1	1	0	2	0	0	1	0	0
03567200 WEST CHICKAMAUGA CREEK NR KENSINGTON, GA. LAT=34 48 10 LONG=085 20 52 STREAM STATE=13 COUNTY= DIST.=13																						
1971	2	1	1	1	0	0	1	1	1	0	0	1	1	1	1	0	2	0	0	1	0	0
03568500 CHATTANOOGA CREEK NR FLINTSTONE, GA. LAT=34 58 20 LONG=085 19 40 STREAM STATE=13 COUNTY= DIST.=13																						
1966	2	1	1	1	1	0	1	0	1	0	0	1	0	0	0	0	1	0	0	0	0	0
1971	2	1	1	1	0	0	1	1	1	0	0	1	1	1	1	0	2	0	0	1	0	0

WATER YEAR	NO. SAMPL	D.S.	HARD-NESS	MAJ-OR CAT-ICNS	SIL-ICA	ALU-MI-NUM	IRCN	MAN-GA-NESE	MAJ-OR AN-IONS	FLU-O-RIDE	CAR-BON	NI-TRO-GEN	PHOS-PHO-ROUS	D.O.	BOD	COD	PH	PES-TI-CIDES	RAD-IO-CHEM-ICAL	BIO-LOG-IC	SEDMT SUS	SEDMT BED
03030161 NOLIN RIVER NEAR GLENDALE KY										LAT=37 35 03 LONG=085 54 59					STREAM		STATE=21 COUNTY=			DIST.=21		
1971	1	1	1	0	0	0	1	1	1	1	0	1	0	0	0	0	1	0	0	0	0	0
03208000 LEVISA FORK BL FISHTRAP DAM NR MILLARD KY										LAT=37 24 58 LONG=082 25 15					STREAM		STATE=21 COUNTY=			DIST.=21		
1965	1	0	1	0	0	1	1	1	1	0	0	1	1	1	0	0	1	0	0	0	0	0
1970	1	1	1	0	0	0	0	0	1	1	0	1	1	0	0	0	1	0	0	0	0	0
1971	1	1	1	0	0	0	0	0	1	1	0	1	1	0	0	0	1	0	0	0	0	0
03209300 RUSSELL FORK AT ELKHORN CITY, KY.										LAT=37 18 14 LONG=082 20 35					STREAM		STATE=21 COUNTY=			DIST.=21		
1961	1	1	1	1	1	0	1	1	1	1	0	1	0	1	0	0	1	0	0	0	0	0
1965	1	0	1	0	0	1	1	1	1	0	0	1	1	1	0	0	1	0	0	0	0	0
1970	1	1	1	0	0	0	0	0	1	1	0	1	1	0	0	0	1	0	0	0	0	0
1971	2	1	1	0	0	0	0	0	1	1	0	1	1	0	0	0	1	0	0	0	0	0
03209450 SHELBY C AT VIRGIE										LAT=37 19 48 LONG=082 35 06					STREAM		STATE=21 COUNTY=			DIST.=21		
1961	1	1	1	1	1	0	1	1	1	1	0	1	0	1	0	0	1	0	0	0	0	0
03209460 SHELBY C AT SHELBIANA										LAT=37 25 24 LONG=082 29 57					STREAM		STATE=21 COUNTY=			DIST.=21		
1965	1	0	1	0	0	1	1	1	1	0	0	1	1	1	0	0	1	0	0	0	0	0
03209500 LEVISA F AT PIKEVILLE										LAT=37 28 47 LONG=082 30 57					STREAM		STATE=21 COUNTY=			DIST.=21		
1961	9	9	9	9	9	0	9	9	9	9	0	9	0	0	0	0	9	0	0	0	0	0
03209600 RIGHT F BEAVER C AT WAYLAND										LAT=37 26 35 LONG=082 48 28					STREAM		STATE=21 COUNTY=			DIST.=21		
1961	1	1	1	0	0	0	1	1	1	0	0	0	0	0	0	0	1	0	0	0	0	0
03209625 RIGHT F BEAVER C AT MARTIN										LAT=37 33 26 LONG=082 46 19					STREAM		STATE=21 COUNTY=			DIST.=21		
1960	1	1	1	0	0	0	0	0	1	0	0	0	0	0	0	0	1	0	0	0	0	0
03209700 BEAVER CREEK AT MARTIN KY										LAT=37 34 10 LONG=082 45 28					STREAM		STATE=21 COUNTY=			DIST.=21		
1965	1	0	1	0	0	1	1	1	1	0	0	1	1	1	0	0	1	0	0	0	0	0
1970	1	1	1	0	0	0	0	0	1	1	0	1	1	0	0	0	1	0	0	0	0	0
1971	1	1	1	0	0	0	0	0	1	1	0	1	1	0	0	0	1	0	0	0	0	0
03210000 JOHNS CREEK NEAR META KY										LAT=37 34 01 LONG=082 27 29					STREAM		STATE=21 COUNTY=			DIST.=21		
1970	1	1	1	0	0	0	0	0	1	1	0	1	1	0	0	0	1	0	0	0	0	0
1971	1	1	1	0	0	0	0	0	1	1	0	1	1	0	0	0	1	0	0	0	0	0

WATER YEAR	NO. SAMPL	D.S.	HARD-NESS	MAJ-OR CAT-IONS	SIL-ICA	ALU-MI-NUM	IRON	MAN-GA-NESE	MAJ_OR AN-IONS	FLU-O-RIDE	CAR-BON	NI_TRO-GEN	PHOS_PHO-ROUS	D.O.	BOD	COD	PH	PES-TI-CIDES	RAD_IO-CHEM-ICAL	BIO-LOG-IC	SEDMT SUS	SEDMT BED
	03211500 JOHNS CREEK NEAR VAN LEAR KY									LAT=37 44 37 LONG=082 43 27					STREAM		STATE=21		CCUNTY=		DIST.=21	
1965	1	0	1	0	0	1	1	1	1	0	0	1	1	1	0	0	1	0	0	0	0	0
1970	1	1	1	0	0	0	0	0	1	1	0	1	1	0	0	0	1	0	0	0	0	0
1971	1	1	1	0	0	0	0	0	1	1	0	1	1	0	0	0	1	0	0	0	0	0
	03211970 PAINT C NR ELNA									LAT=37 53 36 LONG=082 57 42					STREAM		STATE=21		CCUNTY=		DIST.=21	
1967	1	1	1	0	0	0	1	1	1	1	0	1	0	0	0	0	1	0	0	0	0	0
	03211997 PAINT C AB BARNETTS C NR. STAFFORDSVILLE,									LAT=37 50 14 LONG=082 52 14					STREAM		STATE=21		CCUNTY=		DIST.=21	
1971	5	5	5	0	0	0	5	5	5	0	0	0	0	0	0	0	5	0	0	0	0	0
1972	10	10	10	0	0	0	10	10	10	0	0	0	0	0	0	0	10	0	0	0	0	0
	03212000 PAINT CREEK AT STAFFORDSVILLE, KY.									LAT=37 50 05 LCNG=082 52 15					STREAM		STATE=21		COUNTY=		DIST.=21	
1965	1	0	1	0	0	1	1	1	1	0	0	1	1	1	0	0	1	0	0	0	0	0
1967	1	1	1	0	0	0	1	1	1	1	0	1	0	0	0	0	1	0	0	0	0	0
1970	1	1	1	0	0	0	0	0	1	1	0	1	1	0	0	0	1	0	0	0	0	0
1971	2	2	2	0	0	0	0	0	2	2	0	2	2	0	0	0	2	0	0	0	0	0
	03212500 LEVISA FORK AT PAINTSVILLE KY									LAT=37 48 55 LONG=082 47 30					STREAM		STATE=21		CCUNTY=		DIST.=21	
1961	11	11	11	11	11	0	11	10	11	11	0	11	0	0	0	0	11	0	0	0	0	0
1964	3	0	0	0	0	0	0	0	0	0	0	0	0	0	0	0	0	0	0	0	3	0
1965	5	0	0	0	0	0	0	0	0	0	0	0	0	0	0	0	0	0	0	0	5	0
1966	6	0	0	0	0	0	0	0	0	0	0	0	0	0	0	0	0	0	0	0	6	0
1967	4	0	0	0	0	0	0	0	0	0	0	0	0	0	0	0	0	0	0	0	4	0
1968	1	0	0	0	0	0	0	0	0	0	0	0	0	0	0	0	0	0	0	0	1	0
1970	1	1	1	0	0	0	0	0	1	1	0	1	1	0	0	0	1	0	0	0	0	0
1971	3	1	1	0	0	0	0	0	1	1	0	1	1	0	0	0	1	0	0	0	2	0
	03213600 KNOX C AT ARGO									LAT=37 29 01 LONG=082 03 06					STREAM		STATE=21		CCUNTY=		DIST.=21	
1961	1	1	1	1	1	0	1	1	1	1	0	1	0	1	0	0	1	0	0	0	0	0
	03214700 ROCK CASTLE CREEK AT INEZ KY									LAT=37 52 05 LONG=082 32 32					STREAM		STATE=21		CCUNTY=		DIST.=21	
1970	1	1	1	0	0	0	0	0	1	1	0	1	1	0	0	0	1	0	0	0	0	0
1971	1	1	1	0	0	0	0	0	1	1	0	1	1	0	0	0	1	0	0	0	0	0
	03214730 ROCKCASTLE C AT CLIFFORD, KY.									LAT=38 00 07 LONG=082 31 12					STREAM		STATE=21		CCUNTY=		DIST.=21	
1965	1	0	1	0	0	1	1	1	1	0	0	1	1	1	0	0	1	0	0	0	0	0

WATER YEAR	NO. SAMPL	D.S.	HARD-NESS	MAJ-OR CAT-IONS	SIL-ICA	ALU-MI-NUM	IRON	MAN-GA-NESE	MAJ_OR AN-IONS	FLU-O-RIDE	CAR-BON	NI_TRO-GEN	PHOS_PHO-ROUS	D.O.	BOD	COD	PH	PES-TI-CIDES	RAD_IO-CHEM-ICAL	BIO-LOG-IC	SEDMT SUS	SEDMT BED
03215000 BIG SANDY R AT LOUISA, KY.										LAT=38 10 16 LONG=082 38 05					STREAM		STATE=21		CCUNTY=	DIST.=21	
1965	1	0	1	0	0	1	1	1	1	0	0	1	1	1	0	0	1	0	0	0	0	0
1966	4	4	4	1	4	2	3	2	4	3	0	4	0	0	0	0	4	0	0	0	0	0
1967	2	2	2	1	2	0	1	1	2	1	0	2	0	0	0	0	2	0	0	0	0	0
1968	5	4	4	0	0	0	4	4	4	0	0	4	0	0	0	0	4	0	0	0	0	0
1969	11	4	4	1	2	0	4	2	4	2	0	4	0	0	0	0	4	0	0	0	0	0
1970	19	4	4	1	1	0	3	3	4	2	0	4	1	0	0	0	4	0	0	0	0	0
1971	10	5	5	1	1	0	4	4	5	2	0	5	1	0	0	0	5	0	0	0	0	0
1972	3	3	3	1	1	0	2	2	3	2	0	3	1	0	0	0	3	0	0	0	0	0
03215320 LOWER LAUREL C NR FLATGAP										LAT=37 57 03 LONG=082 53 33					STREAM		STATE=21		CCUNTY=	DIST.=21	
1967	1	1	1	1	1	0	1	1	1	1	0	1	0	0	0	0	1	0	0	0	0	0
03215430 BLAINE CREEK BL BRUSHY CREEK NR. BLAINE, K										LAT=38 03 12 LONG=082 46 42					STREAM		STATE=21		CCUNTY=	DIST.=21	
1971	3	3	3	3	0	0	3	3	3	0	0	0	0	0	0	0	3	0	0	0	0	0
1972	6	6	6	6	0	0	6	6	6	0	0	0	0	0	0	0	6	0	0	0	0	0
03215440 RICH CREEK NR. ADAMS, KENTUCKY										LAT=38 03 52 LONG=082 45 07					STREAM		STATE=21		CCUNTY=	DIST.=21	
1971	3	3	0	0	0	0	3	3	3	0	0	0	0	0	0	0	3	0	0	0	0	0
1972	5	5	0	0	0	0	5	5	5	0	0	0	0	0	0	0	5	0	0	0	0	0
03215480 LITTLE BLAINE CREEK AT EVERGREEN, KY.										LAT=38 03 55 LONG=082 41 56					STREAM		STATE=21		CCUNTY=	DIST.=21	
1971	3	3	0	0	0	0	3	3	3	0	0	0	0	0	0	0	3	0	0	0	0	0
1972	5	5	0	0	0	0	5	5	5	0	0	0	0	0	0	0	5	0	0	0	0	0
03215490 BLAINE CREEK NR. YATESVILLE, KENTUCKY										LAT=38 06 32 LONG=082 42 04					STREAM		STATE=21		CCUNTY=	DIST.=21	
1971	3	0	3	0	0	0	3	3	3	0	0	0	0	0	0	0	3	0	0	0	0	0
1972	8	0	8	0	0	0	8	8	8	0	0	0	0	0	0	0	8	0	0	0	0	0
03215500 BLAINE C AT YATESVILLE KY										LAT=38 08 40 LONG=082 41 05					STREAM		STATE=21		CCUNTY=	DIST.=21	
1965	1	0	1	0	0	1	1	1	1	0	0	1	1	1	0	0	1	0	0	0	0	0
1970	1	1	1	0	0	0	0	0	1	1	0	1	1	0	0	0	1	0	0	0	0	0
1972	2	2	2	0	0	0	0	0	2	2	0	2	2	0	0	0	2	0	0	0	0	0
03215700 BIG SANDY R AT CATLETTSBURG										LAT=38 24 14 LONG=082 35 44					STREAM		STATE=21		CCUNTY=	DIST.=21	
1960	66	18	18	66	66	0	4	5	18	18	0	18	18	0	0	0	7	0	0	0	0	0
1961	17	16	16	17	17	0	0	0	17	17	0	16	16	0	0	0	0	0	0	0	0	0
1962	13	13	13	13	13	0	0	0	13	13	0	13	13	0	0	0	0	0	0	0	0	0

WATER YEAR	NO. SAMPL	D.S.	HARD-NESS	MAJ-OR CAT-IONS	SIL-ICA	ALU-MI-NUM	IRON	MAN-GA-NESE	MAJ-OR AN-IONS	FLU-O-RIDE	CAR-BON	NI-TRO-GEN	PHOS-PHO-ROUS	D.O.	BOD	COD	PH	PES-TI-CIDES	RAD-IO-CHEM-ICAL	BIO-LOG-IC	SEDMT SUS	SEDMT BED
03215700 BIG SANDY R AT CATLETTSBURG										LAT=38 24 14 LONG=082 35 44					STREAM		STATE=21 COUNTY=			DIST.=21	
1963	33	28	28	0	0	0	0	0	33	33	0	33	0	0	0	0	18	0	0	0	0	0
03216350 LITTLE SANDY RIVER BL GRAYSON DAM NR LEON										LAT=38 15 18 LONG=082 59 25					STREAM		STATE=21 COUNTY=			DIST.=21	
1970	1	1	1	0	0	0	0	0	1	1	0	1	1	0	0	0	1	0	0	0	0	0
1971	1	1	1	0	0	0	0	0	1	1	0	1	1	0	0	0	1	0	0	0	0	0
03216500 LITTLE SANDY RIVER AT GRAYSON, KY.										LAT=38 19 48 LONG=082 56 22					STREAM		STATE=21 COUNTY=			DIST.=21	
1960	1	1	1	1	1	0	1	1	1	1	0	1	0	0	0	0	1	0	0	0	0	0
1961	1	1	1	0	0	0	0	0	1	0	0	0	0	0	0	0	1	0	0	0	0	0
1970	1	1	1	0	0	0	0	0	1	1	0	1	1	0	0	0	1	0	0	0	0	0
1971	2	1	1	0	0	0	0	0	1	1	0	1	1	0	0	0	1	0	0	0	0	0
03216570 EAST FORK LITTLE SANDY RIVER NR ARGILLITE										LAT=38 28 14 LONG=082 45 46					STREAM		STATE=21 COUNTY=			DIST.=21	
1970	1	1	1	0	0	0	0	0	1	1	0	1	1	0	0	0	1	0	0	0	0	0
1971	1	1	1	0	0	0	0	0	1	1	0	1	1	0	0	0	1	0	0	0	0	0
03216600 OHIO R AT GREENUP DAM										LAT=38 38 48 LONG=082 51 38					STREAM		STATE=21 COUNTY=			DIST.=21	
1971	7	0	5	5	0	0	0	0	5	0	0	0	0	2	0	0	5	0	0	0	0	0
03216770 SOLDIER FORK AT LAWTON, KY.										LAT=38 15 56 LONG=083 13 06					STREAM		STATE=21 COUNTY=			DIST.=21	
1971	5	0	0	0	0	0	5	5	5	0	0	0	0	0	0	0	5	0	0	0	0	0
1972	10	0	0	0	0	0	10	10	10	0	0	0	0	0	0	0	10	0	0	0	0	0
03216800 TYGARTS CREEK AT OLIVE HILL KY										LAT=38 17 57 LONG=083 10 25					STREAM		STATE=21 COUNTY=			DIST.=21	
1970	1	1	1	0	0	0	0	0	1	1	0	1	1	0	0	0	1	0	0	0	0	0
1971	1	1	1	0	0	0	0	0	1	1	0	1	1	0	0	0	1	0	0	0	0	0
03216930 TYGARTS C. AT IRON HILL, KY.										LAT=38 24 24 LONG=083 02 22					STREAM		STATE=21 COUNTY=			DIST.=21	
1971	5	5	5	0	0	0	5	5	5	0	0	5	5	0	0	0	5	0	0	0	0	0
1972	10	10	10	0	0	0	10	10	10	0	0	10	10	0	0	0	10	0	0	0	0	0
03217000 TYGARTS CREEK NR GREENUP KY										LAT=38 33 51 LONG=082 57 08					STREAM		STATE=21 COUNTY=			DIST.=21	
1960	1	1	1	1	1	0	1	1	1	1	0	1	0	0	0	0	1	0	0	0	0	0
1961	1	1	1	0	0	0	0	0	1	0	0	0	0	0	0	0	1	0	0	0	0	0
1965	3	0	1	0	0	1	1	1	1	0	0	1	1	1	0	0	1	0	0	0	2	0
1966	3	0	0	0	0	0	0	0	0	0	0	0	0	0	0	0	0	0	0	0	3	0
1967	3	0	0	0	0	0	0	0	0	0	0	0	0	0	0	0	0	0	0	0	3	0

WATER YEAR	NO. SAMPL	D.S.	HARD-NESS	MAJ-OR CAT-ICNS	SIL-ICA	ALU-MI-NUM	IRON	MAN-GA-NESE	MAJ_OR AN-IONS	FLU-O-RIDE	CAR-BON	NI_TRO-GEN	PHOS_PHO-ROUS	D.O.	BOD	COD	PH	PES-TI-CIDES	RAC_IO-CHEM-ICAL	BIC-LOG-IC	SEDMT SUS	SEDMT BED
03217000 TYGARTS CREEK NR GREENUP KY										LAT=38 33 51 LONG=082 57 08					STREAM		STATE=21 COUNTY=			DIST.=21		
1968	2	0	0	0	0	0	0	0	0	0	0	0	0	0	0	0	0	0	0	0	2	0
1970	5	1	1	0	0	0	0	0	1	1	0	1	1	0	0	0	1	0	0	0	4	0
1971	5	1	1	0	0	0	0	0	1	1	0	1	1	0	0	0	1	0	0	0	3	0
03237230 KINNICONICK C NR RUGLESS KY										LAT=38 29 01 LONG=083 16 55					STREAM		STATE=21 COUNTY=			DIST.=21		
1970	1	1	1	0	0	0	0	0	1	1	0	1	1	0	0	0	1	0	0	0	0	0
1971	1	1	1	0	0	0	0	0	1	1	0	1	1	0	0	0	1	0	0	0	0	0
03237261 KINNICONICK C AT GARRISON										LAT=38 35 46 LONG=083 10 44					STREAM		STATE=21 COUNTY=			DIST.=21		
1965	1	0	1	0	0	1	1	1	1	0	0	1	1	1	0	0	1	0	0	0	0	0
03248500 LICKING RIVER NEAR SALYERSVILLE, KY.										LAT=37 45 03 LONG=083 05 04					STREAM		STATE=21 COUNTY=			DIST.=21		
1965	1	0	1	0	0	1	1	1	1	0	0	1	1	1	0	0	1	0	0	0	0	0
1970	3	2	2	2	2	0	2	2	2	2	0	2	0	0	0	0	2	0	0	0	0	0
1971	12	11	11	11	11	0	11	11	11	11	0	11	2	0	0	0	11	0	0	0	0	0
1972	9	9	9	9	9	0	9	9	9	9	0	9	1	0	0	0	9	0	0	0	0	0
1973	2	2	2	2	2	0	2	2	2	2	0	2	0	0	0	0	2	0	0	0	0	0
03248640 LICKING R AT WEST LIBERTY										LAT=37 54 53 LONG=083 15 42					STREAM		STATE=21 COUNTY=			DIST.=21		
1960	1	1	1	1	1	0	1	1	1	1	0	1	0	0	0	0	1	0	0	0	0	0
1961	1	1	1	0	0	0	0	0	1	0	0	0	0	0	0	0	1	0	0	0	0	0
03248700 ELK F NR WEST LIBERTY										LAT=37 56 35 LONG=083 16 59					STREAM		STATE=21 COUNTY=			DIST.=21		
1965	1	0	1	0	0	1	1	1	1	0	0	1	1	1	0	0	1	0	0	0	0	0
03248900 N F LICKING R AT BANGOR										LAT=38 02 22 LONG=083 26 03					STREAM		STATE=21 COUNTY=			DIST.=21		
1965	1	0	1	0	0	1	1	1	1	0	0	1	1	1	0	0	1	0	0	0	0	0
03249500 LICKING RIVER AT FARMERS, KY.										LAT=38 06 55 LONG=083 32 36					STREAM		STATE=21 COUNTY=			DIST.=21		
1964	3	0	0	0	0	0	0	0	0	0	0	0	0	0	0	0	0	0	0	0	3	0
1965	3	0	1	0	0	1	1	1	1	0	0	1	1	1	0	0	1	0	0	0	2	0
1966	3	0	0	0	0	0	0	0	0	0	0	0	0	0	0	0	0	0	0	0	3	0
1967	2	0	0	0	0	0	0	0	0	0	0	0	0	0	0	0	0	0	0	0	2	0
1970	2	1	1	0	0	0	0	0	1	1	0	1	1	0	0	0	1	0	0	0	0	0
1971	1	1	1	0	0	0	0	0	1	1	0	1	1	0	0	0	1	0	0	0	0	0

WATER YEAR	NO. SAMPL	D.S.	HARD-NESS	MAJ-OR CAT-IONS	SIL-ICA	ALU-MI-NUM	IRON	MAN-GA-NESE	MAJ_OR AN-IONS	FLU-O-RIDE	CAR-BON	NI_TRO-GEN	PHOS_PHO-ROUS	D.O.	BOD	COD	PH	PES-TI-CIDES	RAD_IO-CHEM-ICAL	BIO-LOG-IC	SEDMT SUS	SEDMT BED
03250100 N. FK. TRIPLETT CREEK NR. MOREHEAD, KY.										LAT=38 11 57 LONG=083 28 50					STREAM		STATE=21 CCUNTY=			DIST.=21		
1960	1	1	1	1	1	0	1	1	1	1	0	1	0	0	0	0	1	0	0	0	0	0
1961	1	1	1	0	0	0	0	0	1	0	0	0	0	0	0	0	1	0	0	0	0	0
1970	1	1	1	0	0	0	0	0	1	1	0	1	1	0	0	0	1	0	0	0	0	0
1971	1	1	1	0	0	0	0	0	1	1	0	1	1	0	0	0	1	0	0	0	0	0
03250240 SLATE C NR OWINGSVILLE KY										LAT=38 08 29 LONG=083 43 43					STREAM		STATE=21 CCUNTY=			DIST.=21		
1970	1	1	1	0	0	0	0	0	1	1	0	1	1	0	0	0	1	0	0	0	0	0
1971	1	1	1	0	0	0	0	0	1	1	0	1	1	0	0	0	1	0	0	0	0	0
03251000 N. FK. LICKING RIVER NR. LEWISBURG, KY.										LAT=38 32 57 LONG=083 47 37					STREAM		STATE=21 CCUNTY=			DIST.=21		
1970	1	1	1	0	0	0	0	0	1	1	0	1	1	0	0	0	1	0	0	0	0	0
1971	1	1	1	0	0	0	0	0	1	1	0	1	1	0	0	0	1	0	0	0	0	0
03251400 N. FK. LICKING RIVER AT MILFCRD, KY.										LAT=38 35 00 LONG=084 09 20					STREAM		STATE=21 CCUNTY=			DIST.=21		
1970	1	1	1	0	0	0	0	0	1	1	0	1	1	0	0	0	1	0	0	0	0	0
1971	1	1	1	0	0	0	0	0	1	1	0	1	1	0	0	0	1	0	0	0	0	0
03251500 LICKING RIVER AT MCKINNEYSBURG, KY.										LAT=38 35 52 LONG=084 16 00					STREAM		STATE=21 CCUNTY=			DIST.=21		
1954	43	43	0	0	0	0	0	0	0	0	0	0	0	0	0	0	0	0	0	0	0	0
1960	47	44	44	9	7	0	7	0	6	4	0	4	0	0	0	0	6	0	0	0	0	0
1961	29	29	29	5	5	0	4	2	5	5	0	5	0	0	0	0	6	0	0	0	0	0
1962	25	25	25	4	4	0	3	0	11	4	0	4	0	0	0	0	11	0	0	0	0	0
1963	13	13	1	0	1	0	1	0	3	0	0	0	0	0	0	0	4	0	0	0	0	0
1964	47	37	23	0	23	0	24	0	23	0	0	0	0	0	0	0	23	0	0	0	0	0
1965	54	37	24	0	24	0	24	0	24	0	0	0	0	0	0	0	24	0	0	0	5	0
1966	36	24	24	1	24	0	11	0	24	0	0	24	0	0	0	0	23	0	0	0	4	0
1967	34	24	24	0	22	0	0	0	24	0	0	24	0	0	0	0	24	0	0	0	2	0
1968	24	23	23	0	0	0	0	0	23	0	0	23	0	0	0	0	23	0	0	0	1	0
1969	24	24	24	1	1	0	0	0	24	1	0	24	0	0	0	0	24	0	0	0	0	0
1970	48	26	26	1	1	0	0	0	26	2	0	27	2	0	0	0	26	0	0	0	4	0
1971	27	25	25	1	1	0	0	0	25	2	0	25	1	0	0	0	25	0	0	0	2	0
1972	25	25	25	1	1	0	0	0	25	2	0	25	1	0	0	0	25	0	0	0	0	0
1973	6	6	6	1	1	0	0	0	6	2	0	6	0	0	0	0	6	0	0	0	0	0
03252000 STONER CREEK AT PARIS, KENTUCKY										LAT=38 13 45 LONG=084 15 22					STREAM		STATE=21 CCUNTY=			DIST.=21		
1970	1	1	1	0	0	0	0	0	1	1	0	1	1	0	0	0	1	0	0	0	0	0
1971	1	1	1	0	0	0	0	0	1	1	0	1	1	0	0	0	1	0	0	0	0	0

WATER YEAR	NO. SAMPL	D.S.	HARD-NESS	MAJ-OR CAT-IONS	SIL-ICA	ALU-MI-NUM	IRON	MAN-GA-NESE	MAJ_OR AN-IONS	FLU-O-RIDE	CAR-BON	NI_TRO-GEN	PHOS_PHO-ROUS	D.O.	BOD	COD	PH	PES-TI-CIDES	RAD_IO-CHEM-ICAL	BIO-LOG-IC	SEDMT SUS	SEDMT BED
03252300 HINKSTON CREEK NR. CARLISLE, KY. LAT=38 14 33 LONG=084 03 09 STREAM STATE=21 COUNTY= DIST.=21																						
1970	1	1	1	0	0	0	0	0	1	1	0	1	1	0	0	0	1	0	0	0	0	0
1971	1	1	1	0	0	0	0	0	1	1	0	1	1	0	0	0	1	0	0	0	0	0
03252500 SOUTH FORK LICKING RIVER AT CYNTHIANA, KY. LAT=38 23 27 LONG=084 18 11 STREAM STATE=21 COUNTY= DIST.=21																						
1962	1	0	1	0	0	0	1	0	1	1	0	1	0	1	0	0	1	0	0	0	0	0
1970	1	1	1	0	0	0	0	0	1	1	0	1	1	0	0	0	1	0	0	0	0	0
1971	1	1	1	0	0	0	0	0	1	1	0	1	1	0	0	0	1	0	0	0	0	0
03253500 LICKING R AT CATAWBA KY LAT=38 42 37 LONG=084 18 39 STREAM STATE=21 COUNTY= DIST.=21																						
1962	1	0	1	0	0	0	1	0	1	1	0	1	0	1	0	0	1	0	0	0	0	0
1970	1	1	1	0	0	0	0	0	1	1	0	1	1	0	0	0	1	0	0	0	0	0
1971	1	1	1	0	0	0	0	0	1	1	0	1	1	0	0	0	1	0	0	0	0	0
03254700 LICKING R AT COVINGTON LAT=39 03 05 LONG=084 29 42 STREAM STATE=21 COUNTY= DIST.=21																						
1962	1	0	1	0	0	0	1	0	1	1	0	1	0	1	0	0	1	0	0	0	0	0
03277200 OHIO RIVER AT MARKLAND DAM NEAR WARSAW, KY LAT=38 46 27 LONG=084 57 39 STREAM STATE=21 COUNTY= DIST.=21																						
1960	22	12	12	22	22	0	0	2	12	12	0	12	12	0	0	0	4	0	0	0	0	0
1961	14	13	13	14	14	1	0	0	13	12	0	13	12	0	0	0	0	0	0	0	0	0
1962	13	13	13	13	13	0	0	0	13	13	0	13	13	0	0	0	0	0	0	0	0	0
1963	43	33	33	6	0	0	0	0	43	28	0	34	9	0	0	0	33	0	0	0	0	0
1964	62	23	23	23	0	0	0	0	61	0	0	23	38	0	0	0	61	0	0	0	0	0
1965	59	36	24	24	0	0	0	0	48	24	0	24	23	0	0	0	41	0	12	0	0	0
1966	69	60	48	0	0	0	30	30	48	48	0	48	48	0	0	0	48	0	12	0	0	0
1967	59	45	36	0	0	0	28	28	36	36	0	36	36	0	0	0	36	11	12	0	0	0
1968	54	39	36	0	0	0	35	35	36	36	0	36	36	0	0	0	36	2	3	0	0	0
1969	60	14	35	0	0	0	34	35	35	35	0	35	34	0	0	0	33	12	2	0	0	0
1970	61	14	36	0	0	0	34	34	36	12	0	36	36	0	0	0	36	11	2	0	0	0
1971	13	3	0	0	0	0	0	0	0	0	0	0	0	0	0	0	0	10	3	0	0	0
1972	2	2	0	0	0	0	0	0	0	0	0	0	0	0	0	0	0	0	2	0	0	0
1973	1	1	0	0	0	0	0	0	0	0	0	0	0	0	0	0	0	0	1	0	0	0
03277300 M F KENTUCKY R AT WHITESBURG LAT=37 07 03 LONG=083 05 11 STREAM STATE=21 COUNTY= DIST.=21																						
1970	1	1	1	0	0	0	0	0	1	1	0	1	1	0	0	0	1	0	0	0	0	0
1971	1	0	0	0	0	0	0	0	0	0	0	0	0	0	0	0	0	0	0	0	0	0
1972	2	2	2	0	0	0	0	0	2	2	0	2	2	0	0	0	2	0	0	0	0	0

WATER YEAR	NO. SAMPL	D.S.	HARD-NESS	MAJ-CR CAT-ICNS	SIL-ICA	ALU-MI-NUM	IRCN	MAN-GA-NESE	MAJ_OR AN-IONS	FLU-O-RIDE	CAR-BON	NI_TRO-GEN	PHOS_PHO-ROUS	D.O.	BOD	COD	PH	PES-TI-CIDES	RAD_IO-CHEM-ICAL	BIC-LOG-IC	SEDMT SUS	SEDMT BED
	03277340 N F KENTUCK R AT BLACKY									LAT=37 07 43 LCNG=082 58 27					STREAM		STATE=21 COUNTY=			DIST.=21		
1971	1	0	0	0	0	0	0	0	0	0	0	0	0	0	0	0	0	0	0	0	0	0
	03277360 ROCKHCUSE C NR LETCHER									LAT=37 09 10 LONG=082 56 28					STREAM		STATE=21 CCUNTY=			DIST.=21		
1965	1	0	1	0	0	1	1	1	1	0	0	1	1	1	0	0	1	0	0	0	0	0
	03277362 ROCKHOUSE CREEK AT LETCHER									LAT=37 08 32 LONG=082 57 59					STREAM		STATE=21 CCUNTY=			CIST.=21		
1971	1	0	C	0	0	0	0	0	0	0	0	0	0	0	0	0	0	C	C	0	C	C
	03277380 LINE FORK AT ULVAH									LAT=37 07 04 LONG=083 02 28					STREAM		STATE=21 CCUNTY=			CIST.=21		
1971	1	0	0	0	0	0	0	0	0	0	0	0	0	0	0	0	0	0	0	0	0	0
	03277400 LEATHERWOOD CREEK AT DAISY									LAT=37 06 48 LCNG=083 05 33					STREAM		STATE=21 CCUNTY=			CIST.=21		
1971	1	0	0	0	0	0	0	0	0	0	0	0	0	0	0	0	0	C	C	0	C	C
	03277410 LEATHERWOCD C AT CORNETTSVILLE									LAT=37 07 35 LONG=083 05 05					STREAM		STATE=21 CCUNTY=			DIST.=21		
1965	1	0	1	0	0	1	1	1	1	0	0	1	1	1	0	0	1	0	0	0	0	0
	03277411 N FK KENTUCKY R AT CORNETTSVILLE KY									LAT=37 07 43 LONG=083 05 11					STREAM		STATE=21 CCUNTY=			DIST.=21		
1970	1	1	1	0	0	0	0	0	1	1	0	1	1	0	0	0	1	0	0	0	0	0
1972	2	2	2	0	0	0	0	0	2	2	0	2	2	0	0	0	2	C	C	0	0	C
	03277420 MACES C AT VIPER									LAT=37 11 00 LCNG=083 08 56					STREAM		STATE=21 CCUNTY=			CIST.=21		
1965	1	0	1	0	0	1	1	1	1	0	0	1	1	1	0	0	1	C	C	C	C	C
	03277440 CARR F AT CODY									LAT=37 13 22 LONG=082 58 45					STREAM		STATE=21 CCUNTY=			CIST.=21		
1965	1	0	1	0	0	1	1	1	1	0	0	1	1	1	0	0	1	C	C	0	0	0
	03277445 IRISHMAN C AT AMBURGEY									LAT=37 14 25 LCNG=082 59 50					STREAM		STATE=21 CCUNTY=			CIST.=21		
1965	1	0	1	0	0	1	1	1	1	0	0	1	1	1	0	0	1	0	C	0	C	0
	03277450 CARR FORK NEAR SASSAFRAS, KY.									LAT=37 13 52 LONG=083 02 10					STREAM		STATE=21 CCUNTY=			CIST.=21		
1970	3	3	3	3	3	0	3	3	3	3	0	3	1	0	0	0	3	0	0	0	C	C
1971	9	9	9	9	9	0	9	9	9	9	0	9	1	0	0	0	9	C	C	0	0	0
1972	8	8	8	8	8	0	8	8	8	8	0	8	1	0	0	0	8	0	C	0	C	C
1973	3	3	3	3	3	0	3	3	3	3	0	3	1	0	0	0	3	0	0	0	0	0

WATER YEAR	NO. SAMPL	D.S.	HARD-NESS	MAJ-OR CAT-ICNS	SIL-ICA	ALU-MI-NUM	IRON	MAN-GA-NESE	MAJ_OR AN-IONS	FLU-O-RIDE	CAR-BON	NI_TRO-GEN	PHOS_PHO-ROUS	D.O.	BOD	COD	PH	PES-TI-CIDES	RAD_IO-CHEM-ICAL	BIO-LOG-IC	SEDMT SUS	SEDMT BED
03277455 YELLOW C AT SASSAFRAS										LAT=37 13 15 LONG=083 03 19					STREAM		STATE=21 COUNTY=			DIST.=21	
1965	1	0	1	0	0	1	1	1	1	0	0	1	1	1	0	0	1	0	0	0	0	0
03277480 CARR FORK NEAR HAZARD										LAT=37 12 35 LONG=083 07 27					STREAM		STATE=21 COUNTY=			DIST.=21	
1971	1	0	0	0	0	0	0	0	0	0	0	0	0	0	0	0	0	0	0	0	0	0
03277500 NORTH FORK KENTUCKY RIVER AT HAZARD, KY.										LAT=37 14 45 LONG=083 11 00					STREAM		STATE=21 COUNTY=			DIST.=21	
1963	50	39	23	0	23	0	23	0	23	0	0	0	0	0	0	0	30	0	0	0	0	0
1964	36	30	21	0	21	0	21	0	21	0	0	0	0	0	0	0	21	0	0	0	0	0
1965	40	34	22	1	22	0	20	0	22	0	0	0	0	0	0	0	22	0	0	0	0	0
1966	33	24	24	0	24	0	12	0	24	0	0	24	0	0	0	0	24	0	0	0	0	0
1967	31	23	23	3	21	0	0	0	23	0	0	23	0	0	0	0	23	0	0	0	0	0
1968	24	24	24	0	0	0	0	0	24	0	0	24	0	0	0	0	24	0	0	0	0	0
1969	24	24	24	1	1	0	0	0	24	1	0	24	0	0	0	0	24	0	0	0	0	0
1970	22	21	21	1	1	0	0	0	21	2	0	21	1	0	0	0	21	0	0	0	0	0
1971	25	24	24	1	1	0	0	0	24	1	0	24	0	0	0	0	24	0	0	0	0	0
1972	26	26	26	1	1	0	0	0	26	4	0	26	2	0	0	0	26	0	0	0	0	0
1973	6	6	6	1	1	0	0	0	6	2	0	6	0	0	0	0	6	0	0	0	0	0
03277520 LOTTS C NR HAZARD										LAT=37 16 59 LONG=083 11 23					STREAM		STATE=21 COUNTY=			DIST.=21	
1965	1	0	1	0	0	1	1	1	1	0	0	1	1	1	0	0	1	0	0	0	0	0
03278500 TROUBLESOME CREEK AT NOBLE, KENTUCKY										LAT=37 26 36 LONG=083 13 06					STREAM		STATE=21 COUNTY=			DIST.=21	
1965	1	0	1	0	0	1	1	1	1	0	0	1	1	1	0	0	1	0	0	0	0	0
1970	1	1	1	0	0	0	0	0	1	1	0	1	1	0	0	0	1	0	0	0	0	0
03279200 LOST C AT LOST CREEK										LAT=37 28 16 LONG=083 19 22					STREAM		STATE=21 COUNTY=			DIST.=21	
1965	1	0	1	0	0	1	1	1	1	0	0	1	1	1	0	0	1	0	0	0	0	0
03279400 QUICKSAND CREEK AT LUNAH, KY.										LAT=37 33 31 LONG=083 11 04					STREAM		STATE=21 COUNTY=			DIST.=21	
1970	1	1	1	0	0	0	0	0	1	1	0	1	1	0	0	0	1	0	0	0	0	0
03279700 QUICKSAND C AT MOUTH AT QUICKSAND										LAT=37 32 06 LONG=083 20 57					STREAM		STATE=21 COUNTY=			DIST.=21	
1965	1	0	1	0	0	1	1	1	1	0	0	1	1	1	0	0	1	0	0	0	0	0

WATER YEAR	NO. SAMPL	D.S.	HARD-NESS	MAJ-OR CAT-IONS	SIL-ICA	ALU-MI-NUM	IRON	MAN-GA-NESE	MAJ_OR AN-IONS	FLU-O-RIDE	CAR-BON	NI_TRO-GEN	PHOS_PHO-ROUS	D.O.	BOD	COD	PH	PES-TI-CIDES	RAD_IC-CHEM-ICAL	BIO-LOG-IC	SEDMT SUS	SEDMT BED
03280000 NORTH FORK KY. RIVER AT JACKSON, KY. LAT=37 33 05 LONG=083 23 05 STREAM STATE=21 COUNTY= DIST.=21																						
1970	1	1	1	0	0	0	0	0	1	1	0	1	1	0	0	0	1	0	0	0	0	0
03280530 M F KENTUCKY RIVER AT ASHER LAT=37 02 40 LONG=083 24 28 STREAM STATE=21 COUNTY= DIST.=21																						
1971	1	0	0	0	0	0	0	0	0	0	0	0	0	0	0	0	0	0	0	0	0	0
03280550 BEECH FORK AT ASHER LAT=37 02 38 LONG=083 24 09 STREAM STATE=21 COUNTY= DIST.=21																						
1971	1	0	0	0	0	0	0	0	0	0	0	0	0	0	0	0	0	0	0	0	0	0
03280590 GREASY CREEK AT HOSKINSTON LAT=37 04 29 LONG=083 23 09 STREAM STATE=21 COUNTY= DIST.=21																						
1971	1	0	0	0	0	0	0	0	0	0	0	0	0	0	0	0	0	0	0	0	0	0
03280600 M F KENTUCKY R NR HYDEN LAT=37 08 13 LONG=083 22 17 STREAM STATE=21 COUNTY= DIST.=21																						
1970	1	1	1	0	0	0	0	0	1	1	0	1	1	0	0	0	1	0	0	0	0	0
1971	2	1	1	0	0	0	0	0	1	1	0	1	1	0	0	0	1	0	0	0	0	0
03280700 CUTSHIN C AT WOOTON KY LAT=37 09 54 LONG=083 18 29 STREAM STATE=21 COUNTY= DIST.=21																						
1970	1	1	1	0	0	0	0	0	1	1	0	1	1	0	0	0	1	0	0	0	0	0
1972	2	2	2	0	0	0	0	0	2	2	0	2	2	0	0	0	2	0	0	0	0	0
03280905 LONG C NR BUCKHORN LAT=37 23 15 LONG=083 29 40 STREAM STATE=21 COUNTY= DIST.=21																						
1965	1	0	1	0	0	1	1	1	1	0	0	1	1	1	0	0	1	0	0	0	0	0
03281000 MIDDLE FORK KENTUCKY RIVER AT TALLEGA, KY. LAT=37 33 18 LONG=083 35 38 STREAM STATE=21 COUNTY= DIST.=21																						
1970	1	1	1	0	0	0	0	0	1	1	0	1	1	0	0	0	1	0	0	0	0	0
1971	3	1	1	0	0	0	0	0	1	1	0	1	1	0	0	0	1	0	0	0	0	0
03281030 RED BIRD RIVER AT BIG CREEK, KY. LAT=37 09 24 LONG=083 35 22 STREAM STATE=21 COUNTY= DIST.=21																						
1970	1	1	1	0	0	0	0	0	1	1	0	1	1	0	0	0	1	0	0	0	0	0
1971	1	1	1	0	0	0	0	0	1	1	0	1	1	0	0	0	1	0	0	0	0	0
03281100 GOOSE C AT MANCHESTER KY LAT=37 09 07 LONG=083 45 37 STREAM STATE=21 COUNTY= DIST.=21																						
1964	1	0	1	0	0	1	1	1	1	0	0	0	0	0	0	0	1	0	0	0	0	0
1970	1	1	1	0	0	0	0	0	1	1	0	1	1	0	0	0	1	0	0	0	0	0
1972	2	2	2	0	0	0	0	0	2	2	0	2	2	0	0	0	2	0	0	0	0	0

WATER YEAR	NO. SAMPL	D.S.	HARD-NESS	MAJ-OR CAT-ICNS	SIL-ICA	ALU-MI-NUM	IRON	MAN-GA-NESE	MAJ_OR AN-IONS	FLU-O-RIDE	CAR-BON	NI_TRO-GEN	PHOS_PHO-ROUS	D.O.	BOD	COD	PH	PES-TI-CIDES	RAC_IC-CHEM-ICAL	BIC-LOG-IC	SEDMT SUS	SEDMT BED
03281120 KINCAID B AT URBAN										LAT=37 09 39 LCNG=083 50 57					STREAM		STATE=21 COUNTY=			DIST.=21		
1964	1	0	1	0	0	1	1	1	1	0	0	0	0	0	0	0	1	0	0	0	0	0
03281125 GRAYS F NR MANCHESTER										LAT=37 10 07 LONG=083 50 17					STREAM		STATE=21 COUNTY=			DIST.=21		
1964	1	0	1	0	0	1	1	1	1	0	0	0	0	0	0	0	1	0	0	0	0	0
03281130 RADER C NR MANCHESTER										LAT=37 09 48 LONG=083 48 20					STREAM		STATE=21 CCUNTY=			DIST.=21		
1964	1	0	1	0	0	1	1	0	1	0	0	0	0	0	0	0	1	0	0	0	0	0
03281135 L GOOSE C AT MANCHESTER										LAT=37 09 04 LONG=083 45 58					STREAM		STATE=21 COUNTY=			DIST.=21		
1964	1	0	1	0	0	1	1	1	1	0	0	0	0	0	0	0	1	0	0	0	0	0
03281200 S FK KENTUCKY R AT ONEIDA KY										LAT=37 16 23 LCNG=083 38 50					STREAM		STATE=21 CCUNTY=			DIST.=21		
1970	1	1	1	0	0	0	0	0	1	1	0	1	1	0	0	0	1	0	0	0	0	0
1972	2	2	2	0	0	0	0	0	2	2	0	2	2	0	0	0	2	0	0	0	0	0
03281500 S FK KENTUCKY R AT BOONEVILLE KY										LAT=37 28 45 LCNG=083 40 38					STREAM		STATE=21 COUNTY=			DIST.=21		
1965	1	0	1	0	0	1	1	1	1	0	0	1	1	1	0	0	1	0	0	0	0	0
1970	1	1	1	0	0	0	0	0	1	1	0	1	1	0	0	0	1	0	0	0	0	0
1972	2	2	2	0	0	0	0	0	2	2	0	2	2	0	0	0	2	0	0	0	0	0
03282000 KENTUCKY RIVER AT LOCK 14 AT HEIDELBERG, K										LAT=37 33 19 LCNG=083 46 06					STREAM		STATE=21 COUNTY=			DIST.=21		
1970	1	1	1	0	0	0	0	0	1	1	0	1	1	0	0	0	1	0	0	0	0	0
1972	2	2	2	0	0	0	0	0	2	2	0	2	2	0	0	0	2	0	0	0	0	0
03282170 STATICN CAMP C AT WAGERSVILLE KY										LAT=37 37 15 LONG=083 57 34					STREAM		STATE=21 CCUNTY=			DIST.=21		
1970	1	1	1	0	0	0	0	0	1	1	0	1	1	0	0	0	1	0	0	0	0	0
1972	2	2	2	0	0	0	0	0	2	2	0	2	2	0	0	0	2	0	0	0	0	0
03282200 STATION CAMP C NR IRVINE										LAT=37 41 33 LONG=083 58 35					STREAM		STATE=21 CCUNTY=			DIST.=21		
1965	1	0	1	0	0	1	1	1	1	0	0	1	1	1	0	0	1	0	0	0	0	0
03282500 RED RIVER NEAR HAZEL GREEN, KY.										LAT=37 48 44 LCNG=083 27 50					STREAM		STATE=21 CCUNTY=			DIST.=21		
1971	2	2	2	0	0	0	0	0	2	2	0	2	2	0	0	0	2	0	0	0	0	0

WATER YEAR	NO. SAMPL	D.S.	HARD-NESS	MAJ-OR CAT-IONS	SIL-ICA	ALU-MI-NUM	IRON	MAN-GA-NESE	MAJ_OR AN-IONS	FLU-O-RIDE	CAR-BON	NI_TRO-GEN	PHOS_PHO-ROUS	D.O.	BOD	COD	PH	PES-TI-CIDES	RAD_IO-CHEM-ICAL	BIO-LOG-IC	SEDMT SUS	SEDMT BED
03283100 RED RIVER NEAR PINE RIDGE, KY										LAT=37 49 11 LONG=083 34 29					STREAM		STATE=21		COUNTY=		DIST.=21	
1969	8	6	6	6	6	0	6	6	7	6	0	6	0	0	0	0	6	0	0	0	0	0
1970	10	10	10	10	10	0	10	10	10	10	0	10	1	0	0	0	10	0	0	0	0	0
1971	10	10	10	10	10	0	10	10	10	10	0	10	1	0	0	0	10	0	0	0	0	0
1972	10	10	10	10	10	0	10	10	10	10	0	10	1	0	0	0	10	0	0	0	0	0
1973	3	3	3	3	3	0	3	3	3	3	0	3	0	0	0	0	3	0	0	0	0	0
03283500 RED RIVER AT CLAY CITY, KENTUCKY										LAT=37 51 52 LONG=083 55 59					STREAM		STATE=21		COUNTY=		DIST.=21	
1965	1	0	1	0	0	1	1	1	1	0	0	1	1	1	0	0	1	0	0	0	0	0
1970	1	1	1	0	0	0	0	0	1	1	0	1	1	0	0	0	1	0	0	0	0	0
1971	2	1	1	0	0	0	0	0	1	1	0	1	1	0	0	0	1	0	0	0	0	0
03284000 KENTUCKY RIVER AT LOCK 10 NR. WINCHESTER,										LAT=37 53 41 LONG=084 15 44					STREAM		STATE=21		COUNTY=		DIST.=21	
1971	1	1	1	0	0	0	0	0	1	1	0	1	1	0	0	0	1	0	0	0	0	0
03284090 BAUGHMAN FORK AT GENTRY ROAD NEAR ATHENS,										LAT=37 57 04 LONG=084 20 23					STREAM		STATE=21		COUNTY=		DIST.=21	
1967	1	1	1	1	1	0	1	1	1	1	0	1	1	0	0	0	1	0	0	0	0	0
1968	4	2	2	2	2	0	2	2	2	2	0	2	2	2	0	0	2	0	0	0	0	0
03284100 BOONE C. AT GRIMES MILL RD. NR LOCUST GROV										LAT=37 55 03 LONG=084 20 28					STREAM		STATE=21		COUNTY=		DIST.=21	
1967	1	1	1	1	1	0	1	1	1	1	0	1	0	0	0	0	1	0	0	0	0	0
1968	5	3	3	3	3	0	3	3	3	3	0	3	3	2	0	0	3	0	0	0	0	0
03284105 KENTUCKY R NR LEXINGTON KY										LAT=37 54 07 LONG=084 22 36					STREAM		STATE=21		COUNTY=		DIST.=21	
1971	1	0	0	0	0	0	0	0	0	0	0	0	0	0	0	0	0	0	0	0	0	0
03284450 PAINT LICK CREEK NR. MCCREARY, KY.										LAT=37 42 29 LONG=084 28 52					STREAM		STATE=21		COUNTY=		DIST.=21	
1971	1	1	1	0	0	0	0	0	1	1	0	1	1	0	0	0	1	0	0	0	0	0
03285000 DIX R. NR. DANVILLE, KY.										LAT=37 38 31 LONG=084 39 39					STREAM		STATE=21		COUNTY=		DIST.=21	
1971	2	2	2	0	0	0	0	0	2	2	0	2	2	0	0	0	2	0	0	0	0	0
03286200 DIX R. AT DIX DAM NR. BURGIN, KY.										LAT=37 47 35 LONG=084 42 22					STREAM		STATE=21		COUNTY=		DIST.=21	
1971	2	2	2	0	0	0	0	0	2	2	0	2	2	0	0	0	2	0	0	0	0	0
03287500 KENTUCKY R AT LOCK 4 AT FRANKFORT, KY.										LAT=38 12 06 LONG=084 52 54					STREAM		STATE=21		COUNTY=		DIST.=21	
1960	58	56	56	4	4	0	4	0	2	2	0	2	0	0	0	0	2	0	0	0	0	0

WATER YEAR	NO. SAMPL	D.S.	HARD-NESS	MAJ-OR CAT-IONS	SIL-ICA	ALU-MI-NUM	IRON	MAN-GA-NESE	MAJ_OR AN-IONS	FLU-O-RIDE	CAR-BON	NI_TRO-GEN	PHOS_PHO-ROUS	D.O.	BOD	COD	PH	PES-TI-CIDES	RAD_IO-CHEM-ICAL	BIO-LOG-IC	SEDMT SUS	SEDMT BED
03287500 KENTUCKY R AT LOCK 4 AT FRANKFORT, KY. LAT=38 12 06 LONG=084 52 54 STREAM STATE=21 COUNTY= DIST.=21																						
1961	22	22	22	3	3	0	3	0	3	3	0	3	0	0	0	0	3	0	0	0	0	0
1962	34	29	30	7	7	0	6	0	12	4	0	5	0	0	0	0	16	0	0	0	0	0
1963	45	44	34	0	34	0	34	0	35	0	0	0	0	0	0	0	35	0	0	0	0	0
1964	45	36	25	0	26	0	25	0	26	0	0	0	0	0	0	0	26	0	0	0	0	0
1965	48	37	24	0	24	0	24	0	24	0	0	0	0	0	0	0	24	0	0	0	0	0
1966	30	20	20	0	20	0	10	0	20	0	0	20	0	0	0	0	20	0	0	0	2	0
1967	62	24	24	1	22	0	0	0	24	1	0	24	0	0	0	0	24	0	0	0	4	0
1968	25	24	24	0	0	0	0	0	24	0	0	24	0	0	0	0	24	0	0	0	1	0
1969	24	24	24	1	1	0	0	0	24	1	0	24	0	0	0	0	24	0	0	0	0	0
1970	27	24	24	1	1	0	0	0	24	1	0	24	0	0	0	0	24	0	0	0	3	0
1971	28	25	25	1	1	0	0	0	25	2	0	24	1	0	0	0	25	0	0	0	2	0
1972	25	25	25	1	1	0	0	0	25	2	0	25	1	0	0	0	25	0	0	0	0	0
1973	6	6	6	1	1	0	0	0	6	2	0	6	0	0	0	0	6	0	0	0	0	0
03287550 BENSON CREEK AT FRANKFORT LAT=38 12 11 LONG=084 52 56 STREAM STATE=21 COUNTY= DIST.=21																						
1970	1	1	1	0	0	0	0	0	1	1	0	1	1	0	0	0	1	0	0	0	0	0
1971	1	1	1	0	0	0	0	0	1	1	0	1	1	0	0	0	1	0	0	0	0	0
03287600 N. ELKHORN C AT BRYAN STATION RD AT MONTRO LAT=38 04 35 LONG=084 24 48 STREAM STATE=21 COUNTY= DIST.=21																						
1967	2	2	2	2	2	0	2	2	2	2	0	2	1	0	0	0	2	0	0	0	0	0
1968	4	2	2	2	2	0	2	2	2	2	0	2	2	2	0	0	2	0	0	0	0	0
03287620 N ELKHORN C UNNAMED TR AT MUIR STA RD NR M LAT=38 05 21 LONG=084 21 41 STREAM STATE=21 COUNTY= DIST.=21																						
1967	2	2	2	2	2	0	2	2	2	2	0	2	1	0	0	0	2	0	0	0	0	0
1968	4	2	2	2	2	0	2	2	2	2	0	2	2	2	0	0	2	0	0	0	0	0
03287700 N ELKHORN C AT HUFFMAN MILL RD NR MATTOXTO LAT=38 09 10 LONG=084 26 28 STREAM STATE=21 COUNTY= DIST.=21																						
1967	2	2	2	2	2	0	2	2	2	2	0	2	1	0	0	0	2	0	0	0	0	0
1968	4	2	2	2	2	0	2	2	2	2	0	2	2	2	0	0	2	0	0	0	0	0
03287800 GOOSE CREEK AT MT. HOREB RD NR NEWTOWN, KY LAT=38 11 36 LONG=084 26 48 STREAM STATE=21 COUNTY= DIST.=21																						
1968	4	2	2	2	2	0	2	2	2	2	0	2	2	2	0	0	2	0	0	0	0	0
03287810 GOOSE C AT NEWTOWN RD, NR NEW ZION, KY. LAT=38 11 36 LONG=084 29 02 STREAM STATE=21 COUNTY= DIST.=21																						
1967	1	1	1	1	1	0	1	1	1	1	0	1	0	0	0	0	1	0	0	0	0	0

WATER YEAR	NC. SAMPL	D.S.	HARD-NESS	MAJ-OR CAT-IONS	SIL-ICA	ALU-MI-NUM	IRON	MAN-GA-NESE	MAJ_OR AN-IONS	FLU-O-RIDE	CAR-BON	NI_TRO-GEN	PHOS_PHO-ROUS	D.O.	BOD	COD	PH	PES-TI-CIDES	RAD_IO-CHEM-ICAL	BIO-LOG-IC	SEDMT SUS	SEDMT BED
03288000 NORTH ELKHORN CREEK NEAR GEORGETOWN, KY. LAT=38 12 20 LONG=084 30 49 STREAM STATE=21 COUNTY= DIST.=21																						
1971	1	1	1	0	0	0	0	0	1	1	0	1	1	0	0	0	1	0	0	0	0	0
03288200 CANE RUN AT BEREA ROAD NEAR DONERAIL, KY. LAT=38 08 19 LONG=084 31 02 STREAM STATE=21 COUNTY= DIST.=21																						
1967	1	1	1	1	1	0	1	1	1	1	0	1	0	0	0	0	1	0	0	0	0	0
1968	2	2	2	2	2	0	2	2	2	2	0	2	2	0	0	0	2	0	0	0	0	0
03288500 CAVE CREEK NEAR FORT SPRING, KY. LAT=38 01 15 LONG=084 35 38 STREAM STATE=21 COUNTY= DIST.=21																						
1968	1	1	1	1	1	0	1	1	1	1	0	1	1	0	0	0	1	0	0	0	0	0
03289000 SOUTH ELKHORN CREEK AT FORT SPRING, KY. LAT=38 02 35 LONG=084 37 35 STREAM STATE=21 COUNTY= DIST.=21																						
1968	1	1	1	1	1	0	1	1	1	1	0	1	1	0	0	0	1	0	0	0	0	0
1970	1	1	1	0	0	0	0	0	1	1	0	1	1	0	0	0	1	0	0	0	0	0
03289100 STEELES RUN AT OLD FRANKFORT RD. AT FAYWOO LAT=38 06 13 LONG=084 37 40 STREAM STATE=21 COUNTY= DIST.=21																						
1967	2	2	2	2	2	0	2	2	2	2	0	2	1	0	0	0	2	0	0	0	0	0
1968	4	2	2	2	2	0	2	2	2	2	0	2	2	2	0	0	2	0	0	0	0	0
03289195 TOWN B NR LEXINGTON LAT=38 04 29 LONG=084 32 53 STREAM STATE=21 COUNTY= DIST.=21																						
1962	1	0	1	0	0	0	1	0	1	1	0	1	0	1	0	0	1	0	0	0	0	0
03289200 TOWN BRANCH AT YARNALLTON RD. AT YARNALLTO LAT=38 06 13 LONG=084 35 17 STREAM STATE=21 COUNTY= DIST.=21																						
1967	2	2	2	2	2	0	2	2	2	2	0	2	1	0	0	0	2	0	0	0	0	0
1968	5	2	2	2	2	0	2	2	2	2	0	2	2	3	0	0	2	0	0	0	0	0
03289500 ELKHORN CREEK NR. FRANKFORT, KY. LAT=38 16 06 LONG=084 48 53 STREAM STATE=21 COUNTY= DIST.=21																						
1971	3	2	2	0	0	0	0	0	2	2	0	2	2	0	0	0	2	0	0	0	0	0
03291500 EAGLE CREEK AT GLENCOE, KY. LAT=38 42 18 LONG=084 49 26 STREAM STATE=21 COUNTY= DIST.=21																						
1962	2	2	2	2	2	0	2	2	2	2	0	2	0	0	0	0	2	0	0	0	0	0
1965	4	0	0	0	0	0	0	0	0	0	0	0	0	0	0	0	0	0	0	0	4	0
1966	3	0	0	0	0	0	0	0	0	0	0	0	0	0	0	0	0	0	0	0	3	0
1967	2	0	0	0	0	0	0	0	0	0	0	0	0	0	0	0	0	0	0	0	2	0
1969	1	0	0	0	0	0	0	0	0	0	0	0	0	0	0	0	0	0	0	0	0	0
1970	2	2	2	2	2	0	2	2	2	2	0	2	0	0	0	0	2	0	0	0	0	0
1971	12	12	12	11	11	0	11	11	12	12	0	12	2	0	0	0	12	0	0	0	0	0
1972	9	9	9	9	8	0	9	9	9	9	0	9	1	0	0	0	9	0	0	0	0	0

WATER YEAR	NO. SAMPL	C.S.	HARD-NESS	MAJ-OR CAT-IONS	SIL-ICA	ALU-MI-NUM	IRON	MAN-GA-NESE	MAJ-OR AN-IONS	FLU-O-RIDE	CAR-BON	NI-TRO-GEN	PHOS-PHO-ROUS	D.O.	BOD	COD	PH	PES-TI-CIDES	RAD-IC-CHEM-ICAL	BIC-LOG-IC	SEDMT SUS	SEDMT BED
03291500 EAGLE CREEK AT GLENCOE, KY.										LAT=38 42 18 LONG=084 49 26					STREAM		STATE=21 COUNTY=			DIST.=21		
1973	3	3	3	3	3	0	3	3	3	3	0	3	0	0	0	0	3	0	0	0	0	0
03291700 LITTLE KENTUCKY RIVER NR. BEDFORD, KY.										LAT=38 33 38 LONG=085 16 34					STREAM		STATE=21 COUNTY=			DIST.=21		
1971	2	2	2	0	0	0	0	0	2	2	0	2	2	0	0	0	2	0	0	0	0	0
03292460 HARRODS CREEK NEAR LA GRANGE KY										LAT=38 26 50 LONG=085 24 33					STREAM		STATE=21 COUNTY=			DIST.=21		
1970	5	2	2	1	1	0	2	2	2	0	0	2	0	0	0	0	2	0	0	0	0	0
1971	8	4	4	1	1	0	2	2	4	3	0	4	2	0	0	0	4	0	0	0	0	0
1972	2	2	2	0	0	0	0	0	2	1	0	2	1	0	0	0	2	0	0	0	0	0
03292480 OHIO R AT LOUISVILLE										LAT=38 16 52 LONG=085 42 08					STREAM		STATE=21 COUNTY=			DIST.=21		
1971	1	0	0	0	0	0	0	0	0	0	0	0	0	0	0	0	0	0	0	0	0	0
03292500 SOUTH FORK BEARGRASS CREEK AT LOUISVILLE,										LAT=38 12 39 LONG=085 42 07					STREAM		STATE=21 COUNTY=			DIST.=21		
1971	2	2	2	0	0	0	0	0	2	2	0	2	2	0	0	0	2	0	0	0	0	0
03293000 M F BEARGRASS C AT CANNONS LANE AT LOUISVI										LAT=38 14 15 LONG=085 39 54					STREAM		STATE=21 COUNTY=			DIST.=21		
1971	2	2	2	0	0	0	0	0	2	2	0	2	2	0	0	0	2	0	0	0	0	0
03294500 OHIO R AT LOUISVILLE, KY. (OHIO)										LAT=38 11 01 LONG=085 53 32					STREAM		STATE=21 COUNTY=			DIST.=21		
1969	48	12	35	0	0	0	35	26	35	35	0	36	34	0	0	0	36	0	0	0	0	0
1970	47	12	36	0	0	0	27	27	36	12	0	36	36	0	0	0	36	0	0	0	0	0
03294600 OHIO R AT KOSMOSDALE KY										LAT=38 02 05 LONG=085 54 51					STREAM		STATE=21 COUNTY=			DIST.=21		
1971	1	0	0	0	0	0	0	0	0	0	0	0	0	0	0	0	0	0	0	0	0	0
03295000 SALT RIVER NEAR HARRODSBURG, KY.										LAT=37 45 26 LONG=084 52 23					STREAM		STATE=21 COUNTY=			DIST.=21		
1971	2	2	2	0	0	0	0	0	2	2	0	2	2	0	0	0	2	0	0	0	0	0
03295500 SALT RIVER NEAR VANBUREN, KY.										LAT=37 58 06 LONG=085 08 03					STREAM		STATE=21 COUNTY=			DIST.=21		
1971	2	2	2	0	0	0	0	0	2	2	0	2	2	0	0	0	2	0	0	0	0	0
03295610 SALT RIVER, TAYLORSVILLE, KY.										LAT=38 01 44 LONG=085 20 38					STREAM		STATE=21 COUNTY=			DIST.=21		
1971	1	1	1	0	0	0	0	0	1	1	0	1	1	0	0	0	1	0	0	0	0	0

WATER YEAR	NC. SAMPL	D.S.	HARD-NESS	MAJ-OR CAT-IONS	SIL-ICA	ALU-MI-NUM	IRON	MAN-GA-NESE	MAJ_OR AN-IONS	FLU-O-RIDE	CAR-BON	NI_TRO-GEN	PHOS_PHO-ROUS	D.O.	BOD	COD	PH	PES-TI-CIDES	RAD_IO-CHEM-ICAL	BIO-LOG-IC	SEDMT SUS	SEDMT BED
03295800 BRASHEARS CREEK NR. FINCHVILLE, KY.										LAT=38 08 20 LONG=085 17 46					STREAM		STATE=21		COUNTY=		DIST.=21	
1971	2	2	2	0	0	0	0	0	2	2	0	2	2	0	0	0	2	0	0	0	0	0
03297500 PLUM CREEK AT WATERFORD, KY.										LAT=38 03 05 LONG=085 25 55					STREAM		STATE=21		COUNTY=		DIST.=21	
1970	9	2	2	1	1	0	2	2	2	0	0	2	0	0	0	0	2	0	0	0	0	0
1971	1	1	1	0	0	0	1	1	1	0	0	1	0	0	0	0	1	0	0	0	0	0
03297700 COX CREEK NEAR HIGHGROVE, KY.										LAT=37 58 24 LONG=085 32 33					STREAM		STATE=21		COUNTY=		DIST.=21	
1971	2	2	2	0	0	0	0	0	2	1	0	2	2	0	0	0	2	0	0	0	0	0
03298000 FLOYDS FORK AT FISHERVILLE, KY.										LAT=38 11 18 LONG=085 27 37					STREAM		STATE=21		COUNTY=		DIST.=21	
1971	5	5	5	1	1	0	2	2	5	3	0	5	2	0	0	0	5	0	0	0	0	0
03298500 SALT RIVER AT SHEPHERDSVILLE, KY.										LAT=37 59 06 LONG=085 43 03					STREAM		STATE=21		COUNTY=		DIST.=21	
1954	35	35	0	0	0	0	0	0	0	0	0	0	0	0	0	0	0	0	0	0	0	0
1966	11	11	11	2	11	0	8	2	11	2	0	11	0	0	0	0	11	0	0	0	0	0
1967	12	10	10	1	8	0	10	1	10	1	0	10	0	0	0	0	10	0	0	0	0	0
1968	1	1	1	0	0	0	1	0	1	0	0	1	0	0	0	0	1	0	0	0	0	0
1969	10	5	5	1	1	0	4	1	5	1	0	5	0	0	0	0	5	0	0	0	0	0
1970	3	3	3	1	1	0	3	2	3	0	0	3	0	0	0	0	3	0	0	0	0	0
1971	9	4	4	1	1	0	4	4	4	3	0	4	2	0	0	0	4	0	0	0	0	0
1972	3	3	3	1	1	0	3	3	3	1	0	3	1	0	0	0	3	0	0	0	0	0
03299000 ROLLING FORK R. NR. LEBANON										LAT=37 27 50 LONG=085 19 26					STREAM		STATE=21		COUNTY=		DIST.=21	
1971	2	2	2	0	0	0	0	0	2	2	0	2	2	0	0	0	2	0	0	0	0	0
03300000 BEECH FORK NR. SPRINGFIELD, KY.										LAT=37 42 15 LONG=085 08 45					STREAM		STATE=21		COUNTY=		DIST.=21	
1971	2	2	2	0	0	0	0	0	2	2	0	2	2	0	0	0	2	0	0	0	0	0
03300300 CHAPLAIN RIVER AT SHARPSVILLE, KY.										LAT=37 51 28 LONG=085 04 01					STREAM		STATE=21		COUNTY=		DIST.=21	
1971	2	2	2	0	0	0	0	0	2	2	0	2	2	0	0	0	2	0	0	0	0	0
03301000 BEACH FORK NR. BARDSTOWN, KY.										LAT=37 47 49 LONG=085 28 51					STREAM		STATE=21		COUNTY=		DIST.=21	
1962	1	0	1	0	0	0	1	0	1	1	0	1	0	1	0	0	1	0	0	0	0	0
1971	3	2	2	0	0	0	0	0	2	2	0	2	2	0	0	0	2	0	0	0	0	0

WATER YEAR	NO. SAMPL	D.S.	HARD-NESS	MAJ-OR CAT-IONS	SIL-ICA	ALU-MI-NUM	IRON	MAN-GA-NESE	MAJ-OR AN-IONS	FLU-O-RIDE	CAR-BON	NI-TRO-GEN	PHOS-PHO-RUS	D.O.	BOD	COD	PH	PES-TI-CIDES	RAD-IO-CHEM-ICAL	BIO-LOG-IC	SUS	SEDMT BED
03301500 ROLLING FORK NR BOSTON, KY.											LAT=37 46 02 LONG=085 42 14				STREAM		STATE=21 COUNTY=			DIST.=21		
1971	3	2	2	0	0	0	0	0	2	2	0	2	2	0	0	0	2	0	0	0	0	0
03302000 POND CREEK NEAR LOUISVILLE, KY.											LAT=38 07 11 LONG=085 47 45				STREAM		STATE=21 COUNTY=			DIST.=21		
1962	1	0	1	0	0	0	1	0	1	1	0	1	0	1	0	0	1	0	0	0	0	0
1971	3	2	2	0	0	0	0	0	2	2	0	2	2	0	0	0	2	0	0	0	0	0
03302060 SALT R AT MOUTH NR LOUISVILLE											LAT=38 00 04 LONG=085 56 32				STREAM		STATE=21 COUNTY=			DIST.=21		
1971	1	0	0	0	0	0	0	0	0	0	0	0	0	0	0	0	0	0	0	0	0	0
03302080 OTTER CREEK NR. VINE GROVE, KY.											LAT=37 47 22 LONG=085 59 19				STREAM		STATE=21 COUNTY=			DIST.=21		
1971	2	2	2	1	1	0	2	2	2	2	0	2	0	0	0	0	2	0	0	0	0	0
1972	1	1	1	0	0	0	0	0	1	1	0	1	1	0	0	0	1	0	0	0	0	0
03302100 OTTER C AT GRAHAMTON KY											LAT=37 54 06 LONG=086 01 32				STREAM		STATE=21 COUNTY=			DIST.=21		
1970	1	1	1	0	0	0	0	0	1	1	0	1	1	0	0	0	1	0	0	0	0	0
1971	1	1	1	0	0	0	0	0	1	1	0	1	1	0	0	0	1	0	0	0	0	0
03302150 DOE RUN NR. BRANDENBURG STATION, KY.											LAT=37 57 28 LONG=086 07 18				STREAM		STATE=21 COUNTY=			DIST.=21		
1970	1	1	1	0	0	0	0	0	1	1	0	1	1	0	0	0	1	0	0	0	0	0
1971	1	1	1	0	0	0	0	0	1	1	0	1	1	0	0	0	1	0	0	0	0	0
03303205 SINKING C AT LODIEBURG KY											LAT=37 52 06 LONG=086 23 16				STREAM		STATE=21 COUNTY=			DIST.=21		
1972	1	1	1	0	0	0	0	0	1	1	0	1	1	0	0	0	1	0	0	0	0	0
03303210 SINKING CREEK AT SAMPLE, KY.											LAT=37 53 42 LONG=086 29 05				STREAM		STATE=21 COUNTY=			DIST.=21		
1970	1	1	1	0	0	0	0	0	1	1	0	1	1	0	0	0	1	0	0	0	0	0
03303500 OHIO R AT OWENSBORO AT DAM 46											LAT=37 46 42 LONG=087 06 32				STREAM		STATE=21 COUNTY=			DIST.=21		
1971	1	0	0	0	0	0	0	0	0	0	0	0	0	0	0	0	0	0	0	0	0	0
03305000 GREEN RIVER NR. MCKINNEY, KY.											LAT=37 25 19 LONG=084 45 01				STREAM		STATE=21 COUNTY=			DIST.=21		
1971	2	2	2	0	0	0	0	0	2	2	0	2	2	0	0	0	2	0	0	0	0	0
03305800 GREEN RIVER AT NEATSVILLE, KY.											LAT=37 11 30 LONG=085 07 44				STREAM		STATE=21 COUNTY=			DIST.=21		
1971	1	1	1	0	0	0	0	0	1	1	0	1	1	0	0	0	1	0	0	0	0	0

WATER YEAR	NO. SAMPL	D.S.	HARD-NESS	MAJ-OR CAT-IONS	SIL-ICA	ALU-MI-NUM	IRON	MAN-GA-NESE	MAJ_OR AN-IONS	FLU-O-RIDE	CAR-BON	NI_TRO-GEN	PHOS_PHO-ROUS	D.O.	BOD	COD	PH	PES-TI-CIDES	RAD_IO-CHEM-ICAL	BIO-LOG-IC	SEDMT SUS	SEDMT BED
03305800 GREEN RIVER AT NEATSVILLE, KY.										LAT=37 11 30 LONG=085 07 44					STREAM		STATE=21 COUNTY=			DIST.=21		
1972	2	2	2	0	0	0	0	0	2	2	0	2	2	0	0	0	2	0	0	0	0	0
03305880 CASEY C NR KNIFLEY										LAT=37 12 53 LONG=085 13 09					STREAM		STATE=21 COUNTY=			DIST.=21		
1960	1	0	1	0	0	0	1	0	1	1	0	1	0	0	0	0	1	0	0	0	0	0
1961	1	1	1	1	1	0	1	1	1	1	0	1	0	0	0	0	1	0	0	0	0	0
1962	1	0	1	0	0	0	0	0	1	1	0	1	0	0	0	0	1	0	0	0	0	0
03306490 GREEN RIVER NEAR GREENSBURG, KY.										LAT=37 14 43 LONG=085 28 47					STREAM		STATE=21 COUNTY=			DIST.=21		
1960	13	11	12	11	11	0	12	9	13	12	0	12	0	4	0	0	12	0	0	0	0	0
1961	10	10	10	10	10	0	10	9	10	10	0	10	0	0	0	0	10	0	0	0	0	0
1962	12	12	12	12	12	0	12	12	12	12	0	12	0	0	0	0	12	0	0	0	0	0
1963	12	12	2	1	12	0	12	4	12	1	0	1	0	0	0	0	12	0	0	0	0	0
1964	12	12	12	2	12	0	7	2	12	2	0	2	0	0	0	0	12	0	0	0	0	0
1965	12	12	12	0	12	0	12	0	12	0	0	0	0	0	0	0	12	0	0	0	0	0
1966	10	10	10	2	7	0	10	7	10	2	0	10	0	0	0	0	10	0	0	0	0	0
1967	11	10	10	4	9	0	9	4	10	4	0	10	0	0	0	0	10	0	0	0	0	0
1968	9	3	3	0	0	0	2	0	3	0	0	3	0	0	0	0	3	0	0	0	0	0
1969	11	6	6	3	3	0	5	2	6	3	0	6	0	0	0	0	6	0	0	0	0	0
1970	10	4	4	1	1	0	4	2	4	2	0	4	1	0	0	0	4	0	0	0	0	0
1971	10	4	4	1	1	0	4	4	4	2	0	4	1	0	0	0	4	0	0	0	0	0
03307000 RUSSELL C NR COLUMBIA KY										LAT=37 07 09 LONG=085 23 38					STREAM		STATE=21 COUNTY=			DIST.=21		
1960	1	0	1	0	0	0	1	0	1	1	0	1	0	0	0	0	1	0	0	0	0	0
1961	1	0	1	0	0	0	1	0	1	1	0	1	0	0	0	0	1	0	0	0	0	0
1962	1	0	1	0	0	0	1	0	1	1	0	1	0	0	0	0	1	0	0	0	0	0
1970	1	1	1	0	0	0	0	0	1	1	0	1	1	0	0	0	1	0	0	0	0	0
1972	1	1	1	0	0	0	0	0	1	1	0	1	1	0	0	0	1	0	0	0	0	0
1973	1	1	1	0	0	0	0	0	1	1	0	1	1	0	0	0	1	0	0	0	0	0
03307295 BIG PITMAN C NR SUMMERSVILLE KY										LAT=37 18 17 LONG=085 31 39					STREAM		STATE=21 COUNTY=			DIST.=21		
1970	1	1	1	0	0	0	0	0	1	1	0	1	1	0	0	0	1	0	0	0	0	0
1972	2	2	2	0	0	0	0	0	2	2	0	2	2	0	0	0	2	0	0	0	0	0
03307300 BIG PITMAN C NR GREENSBURG, KY.										LAT=37 16 23 LONG=085 33 14					STREAM		STATE=21 COUNTY=			DIST.=21		
1966	1	1	1	0	1	0	1	1	1	1	0	1	0	0	0	0	1	0	0	0	0	0

WATER YEAR	NO. SAMPL	D.S.	HARD-NESS	MAJ-OR CAT-IONS	SIL-ICA	ALU-MI-NUM	IRON	MAN-GA-NESE	MAJ-OR AN-IONS	FLU-O-RIDE	CAR-BON	NI-TRO-GEN	PHOS-PHO-ROUS	D.O.	BOD	COD	PH	PES-TI-CIDES	RAD-IO-CHEM-ICAL	BIO-LOG-IC	SEDMT SUS	SEDMT BED
03307470 BIG BRUSH C NR GABE									LAT=37 18 55 LONG=085 39 10						STREAM		STATE=21 COUNTY=			DIST.=21		
1960	1	0	1	0	0	0	0	0	1	1	0	1	0	0	0	0	1	0	0	0	0	0
1961	1	0	1	0	0	0	0	0	1	1	0	1	0	0	0	0	1	0	0	0	0	0
1962	2	0	2	0	0	0	0	0	2	2	0	2	0	0	0	0	2	0	0	0	0	0
1964	1	1	1	0	0	0	0	0	1	1	0	1	0	0	0	0	1	0	0	0	0	0
03307500 S.F.L. BARREN R AT EDMONTON									LAT=36 58 27 LONG=085 36 11						STREAM		STATE=21 COUNTY=			DIST.=21		
1961	2	0	2	0	0	0	2	0	2	2	0	2	0	0	0	0	2	0	0	0	0	0
03307550 CLAY LICK C. NR. EDMONTON									LAT=36 59 15 LONG=085 38 43						STREAM		STATE=21 COUNTY=			DIST.=21		
1961	1	0	1	0	0	0	1	0	1	1	0	1	0	0	0	0	1	0	0	0	0	0
1964	1	0	0	0	0	0	0	0	1	0	0	0	0	0	0	0	0	0	0	0	0	0
03307630 E F LITTLE BARREN R NR EDMONTON									LAT=36 58 18 LONG=085 32 21						STREAM		STATE=21 COUNTY=			DIST.=21		
1961	1	0	1	0	0	0	1	0	1	1	0	1	0	0	0	0	1	0	0	0	0	0
1964	1	0	0	0	0	0	0	0	1	0	0	0	0	0	0	0	0	0	0	0	0	0
03307800 LITTLE BARREN RIVER NEAR MONROE, KY.									LAT=37 13 35 LONG=085 40 40						STREAM		STATE=21 COUNTY=			DIST.=21		
1961	10	1	10	1	1	0	10	1	10	10	0	9	0	0	0	0	10	0	0	0	0	0
1962	13	1	13	1	1	0	13	1	13	13	0	13	0	0	0	0	13	0	0	0	0	0
1963	11	11	1	0	3	0	2	0	11	0	0	0	0	0	0	0	3	0	0	0	0	0
1964	12	12	2	2	2	0	2	2	12	2	0	2	0	1	0	0	2	0	0	0	0	0
1965	12	12	0	0	0	0	0	0	12	0	0	0	0	0	0	0	0	0	0	0	0	0
1966	10	10	8	3	8	2	4	3	10	3	0	5	0	0	0	0	8	0	0	0	0	0
1967	11	9	9	0	6	0	6	0	9	0	0	9	0	0	0	0	9	0	0	0	0	0
1968	9	4	4	1	1	0	4	1	4	1	0	4	0	0	0	0	4	0	0	0	0	0
1969	10	5	5	1	1	0	3	1	5	1	0	5	0	0	0	0	5	0	0	0	0	0
1970	8	4	4	1	1	0	4	2	4	2	0	4	1	0	0	0	4	0	0	0	0	0
1971	5	3	3	1	1	0	3	2	3	1	0	3	0	0	0	0	3	0	0	0	0	0
1972	4	4	4	1	1	0	3	3	4	3	0	4	2	0	0	0	4	0	0	0	0	0
1973	1	1	1	0	0	0	1	1	1	1	0	1	0	0	0	0	1	0	0	0	0	0
03308500 GREEN RIVER AT MUNFORDVILLE, KENTUCKY									LAT=37 16 05 LONG=085 53 10						STREAM		STATE=21 COUNTY=			DIST.=21		
1960	50	47	50	48	5	0	6	0	50	14	0	36	0	4	0	0	50	0	0	0	0	0
1961	41	41	41	41	4	0	4	0	41	5	0	40	0	0	0	0	41	0	0	0	0	0
1962	40	40	40	40	4	0	4	2	40	7	0	39	0	1	0	0	40	0	0	0	0	0
1963	45	35	28	5	28	0	26	0	32	0	0	0	0	0	0	0	29	0	0	0	0	0
1964	44	34	23	0	23	0	23	0	35	0	0	0	0	0	0	0	24	0	0	0	0	0
1965	48	33	23	3	22	0	22	0	37	0	0	0	0	0	0	0	24	0	0	0	0	0

WATER YEAR	NO. SAMPL	D.S.	HARD-NESS	MAJ-OR CAT-IONS	SIL-ICA	ALU-MI-NUM	IRON	MAN-GA-NESE	MAJ_OR AN-IONS	FLU-O-RIDE	CAR-BON	NI_TRO-GEN	PHOS_PHO-ROUS	D.O.	BOD	COD	PH	PES-TI-CIDES	RAD_IO-CHEM-ICAL	BIO-LOG-IC	SEDMT SUS	SEDMT BED
03308500 GREEN RIVER AT MUNFORDVILLE, KENTUCKY										LAT=37 16 05 LONG=085 53 10					STREAM		STATE=21 COUNTY=			DIST.=21		
1966	35	24	24	0	24	0	14	0	24	0	0	24	0	0	0	0	24	0	0	0	5	0
1967	40	24	24	0	20	0	0	0	24	0	0	24	0	0	0	0	24	0	0	0	8	0
1968	25	24	24	0	0	0	0	0	24	0	0	24	0	0	0	0	24	0	0	0	1	0
1969	20	20	20	1	1	0	0	0	20	1	0	20	0	0	0	0	20	0	0	0	0	0
1970	29	25	25	1	1	0	0	0	25	2	0	25	1	0	0	0	25	0	0	0	3	0
1971	29	25	25	1	1	0	0	0	25	2	0	25	1	0	0	0	25	0	0	0	3	0
1972	23	23	23	1	1	0	0	0	23	2	0	23	1	0	0	0	23	0	0	0	0	0
1973	6	6	6	1	1	0	0	0	6	2	0	6	0	0	0	0	6	0	0	0	0	0
03309000 GREEN RIVER AT MAMMOTH CAVE, KY.										LAT=37 10 57 LONG=086 06 43					STREAM		STATE=21 COUNTY=			DIST.=21		
1959	4	0	0	0	0	0	0	0	4	0	0	0	0	0	0	0	0	0	0	0	0	0
1960	41	0	33	1	0	0	32	2	41	32	0	32	0	0	0	0	33	0	0	0	0	0
1961	19	1	19	1	1	0	19	0	19	19	0	19	0	0	0	0	19	0	0	0	0	0
1962	52	0	2	0	0	0	2	0	52	2	0	2	0	0	0	0	2	0	0	0	0	0
1963	54	0	3	0	0	0	3	0	54	3	0	3	0	0	0	0	3	0	0	0	0	0
1964	58	1	11	0	0	0	11	0	58	11	0	11	0	0	0	0	11	0	0	0	0	0
1965	63	12	12	0	14	0	12	0	63	12	0	12	0	0	0	0	12	0	0	0	0	0
1966	64	12	12	1	28	0	12	5	64	11	0	12	0	0	0	0	12	0	0	0	0	0
1967	45	11	11	2	7	1	11	5	44	7	0	11	0	0	0	0	11	0	0	0	0	0
1968	9	3	3	0	0	0	3	0	3	0	0	3	0	0	0	0	3	0	0	0	0	0
1969	7	4	4	1	1	0	3	0	4	1	0	4	0	0	0	0	4	0	0	0	0	0
1970	9	4	4	0	0	0	4	1	4	0	0	4	0	0	0	0	4	0	0	0	0	0
1971	9	4	4	1	1	0	4	4	4	3	0	4	2	0	0	0	4	0	0	0	0	0
1972	2	2	2	1	1	0	2	2	2	1	0	2	1	0	0	0	2	0	0	0	0	0
1973	2	2	2	0	0	0	0	0	2	2	0	2	0	0	0	0	2	0	0	0	0	0
03309100 WET PRONG BUFFALO CREEK NR MAMMOTH CAVE KY										LAT=37 13 47 LONG=086 10 24					STREAM		STATE=21 COUNTY=			DIST.=21		
1962	2	0	2	0	0	0	2	0	2	2	0	2	0	0	0	0	2	0	0	0	0	0
1963	1	0	1	0	0	0	1	0	1	1	0	1	0	0	0	0	1	0	0	0	0	0
1964	39	0	0	0	0	0	1	0	1	1	0	0	0	0	0	0	0	0	0	0	38	0
1965	52	1	3	0	0	0	3	3	3	3	0	3	0	0	0	0	3	0	0	0	49	0
1966	49	2	2	0	1	0	2	2	2	2	0	2	0	0	0	0	2	0	0	0	47	0
1967	5	4	4	1	0	0	3	3	4	0	0	4	0	0	0	0	4	0	0	0	0	0
1968	3	2	2	1	1	0	2	2	2	1	0	2	0	0	0	0	2	0	0	0	0	0
1969	3	2	2	2	2	0	2	2	2	2	0	2	0	0	0	0	2	0	0	0	0	0
1970	4	2	2	0	0	0	2	2	2	0	0	2	0	0	0	0	2	0	0	0	0	0
1971	1	1	1	0	0	0	1	1	1	0	0	1	0	0	0	0	1	0	0	0	0	0
1972	3	3	3	0	0	0	2	2	3	0	0	3	0	0	0	0	3	0	0	0	0	0

WATER YEAR	NO. SAMPL	D.S.	HARD-NESS	MAJ-OR CAT-ICNS	SIL-ICA	ALU-MI-NUM	IRON	MAN-GA-NESE	MAJ_OR AN-IONS	FLU-O-RIDE	CAR-BON	NI_TRO-GEN	PHOS_PHO-ROUS	D.O.	BOD	COD	PH	PES-TI-CICES	RAD_IC-CHEM-ICAL	BIC-LOG-IC	SEDMT SUS	SEDMT BED
03309600 MCDOUGAL CREEK AT HODGENVILLE, KY. LAT=37 34 29 LONG=085 43 38 STREAM STATE=21 COUNTY= DIST.=21																						
1971	1	1	1	1	1	0	1	1	1	1	0	1	0	0	0	0	1	0	0	0	0	0
03310000 N FK NOLIN R AT HODGENVILLE KY LAT=37 34 35 LONG=085 44 29 STREAM STATE=21 COUNTY= DIST.=21																						
1970	1	1	1	0	0	0	0	0	1	1	0	1	1	0	0	0	1	0	0	0	0	0
1971	1	1	1	0	0	0	0	0	1	1	0	1	1	0	0	0	1	0	0	0	0	0
03310030 NF NOLIN RIVER NR. EAGLE MILLS, KY. LAT=37 33 32 LONG=085 47 18 STREAM STATE=21 COUNTY= DIST.=21																						
1971	2	2	2	1	1	0	2	2	2	2	0	2	0	0	0	0	2	0	0	0	0	0
03310100 NOLIN R. AT EAGLE MILLS, KY. LAT=37 33 55 LONG=085 50 11 STREAM STATE=21 COUNTY= DIST.=21																						
1971	2	2	2	1	1	0	2	2	2	2	0	2	0	0	0	0	2	0	0	0	0	0
1972	2	1	2	0	0	0	2	2	2	2	0	2	2	0	0	0	2	0	0	0	0	0
03310120 MIDDLE C NR TONIEVILLE KY LAT=37 37 26 LONG=085 48 00 STREAM STATE=21 COUNTY= DIST.=21																						
1971	2	2	2	1	1	0	1	1	2	2	0	2	0	0	0	0	2	0	0	0	0	0
1972	2	1	2	0	0	0	1	1	2	2	0	2	2	0	0	0	2	0	0	0	0	0
03310130 MIDDLE CREEK AT EAGLE MILLS KY LAT=37 34 22 LONG=085 49 26 STREAM STATE=21 COUNTY= DIST.=21																						
1971	1	1	1	0	0	0	0	0	1	1	0	1	0	0	0	0	1	0	0	0	0	0
1972	3	2	3	0	0	0	2	2	3	3	0	3	2	0	0	0	3	0	0	0	0	0
03310170 MIDDLE CREEK AB NEELY BRANCH NR TONIEVILLE LAT=37 38 50 LONG=085 45 35 STREAM STATE=21 COUNTY= DIST.=21																						
1971	1	1	1	0	0	0	1	1	1	1	0	1	0	0	0	0	1	0	0	0	0	0
03310210 VALLEY CREEK AT ELIZABETHTOWN, KY. LAT=37 40 49 LONG=085 52 34 STREAM STATE=21 COUNTY= DIST.=21																						
1971	2	2	2	1	1	0	2	2	2	2	0	2	0	0	0	0	2	0	0	0	0	0
1972	4	2	3	0	0	0	2	2	3	1	0	3	2	0	0	0	3	0	0	0	0	0
1973	1	1	1	0	0	0	0	0	1	1	0	1	1	0	0	0	1	0	0	0	0	0
03310225 VALLEY C AT GAITHERS KY LAT=37 39 40 LONG=085 54 09 STREAM STATE=21 COUNTY= DIST.=21																						
1972	3	1	3	0	0	0	2	2	3	2	0	3	3	0	0	0	3	0	0	0	0	0
03310250 W. RHYDES CREEK NR. CECILIA, KY. LAT=37 37 56 LONG=085 55 32 STREAM STATE=21 COUNTY= DIST.=21																						
1971	1	1	1	1	1	0	1	1	1	1	0	1	0	0	0	0	1	0	0	0	0	0
1972	2	2	2	0	0	0	1	1	2	2	0	2	2	0	0	0	2	0	0	0	0	0

WATER YEAR	NO. SAMPL	D.S.	HARD-NESS	MAJ-OR CAT-ICNS	SIL-ICA	ALU-MI-NUM	IRON	MAN-GA-NESE	MAJ_ OR AN-IONS	FLU-O-RIDE	CAR-BON	NI_ TRO-GEN	PHOS_ PHO-ROUS	D.O.	BOD	COD	PH	PES-TI-CIDES	RAD_ IC-CHEM-ICAL	BIC-LOG-IC	SEDMT SUS	SEDMT BED
03310270 VALLEY CREEK NR. GLENDALE, KY.										LAT=37 36 41 LONG=085 55 50					STREAM		STATE=21		COUNTY=		DIST.=21	
1971	1	1	1	1	1	0	1	1	1	1	0	1	0	0	0	0	1	0	0	0	0	0
1972	4	3	4	0	0	0	3	3	4	2	0	4	3	0	0	0	4	0	0	0	0	0
03310273 NOLIN R NR STAR MILLS KY										LAT=37 35 53 LONG=085 57 15					STREAM		STATE=21		COUNTY=		DIST.=21	
1972	4	3	4	0	0	0	4	4	4	2	0	4	3	0	0	0	4	0	0	0	0	0
03310300 NOLIN R. AT WHITE MILLS, KY.										LAT=37 33 03 LONG=086 02 43					STREAM		STATE=21		COUNTY=		DIST.=21	
1970	1	1	1	0	0	0	0	0	1	1	0	1	1	0	0	0	1	0	0	0	0	0
1971	2	2	2	1	1	0	1	1	2	2	0	2	1	0	0	0	2	0	0	0	0	0
03310400 BACON CREEK NR. PRICEVILLE, KY.										LAT=37 21 31 LONG=085 59 53					STREAM		STATE=21		COUNTY=		DIST.=21	
1971	2	2	2	0	0	0	0	0	2	2	0	2	2	0	0	0	2	0	0	0	0	0
03310500 NOLIN R. AT WAX										LAT=37 20 43 LONG=086 07 20					STREAM		STATE=21		COUNTY=		DIST.=21	
1960	9	9	9	9	9	0	9	7	9	9	0	9	0	3	0	0	9	0	0	0	0	0
03310600 DOG CREEK NEAR MAMMOTH CAVE, KENTUCKY										LAT=37 16 47 LONG=086 07 05					STREAM		STATE=21		COUNTY=		DIST.=21	
1962	4	0	4	0	0	0	4	0	4	4	0	4	0	0	0	0	4	0	0	0	0	0
1963	1	0	1	0	0	0	1	0	1	1	0	1	0	0	0	0	1	0	0	0	0	0
1965	3	1	3	0	0	0	3	3	3	3	0	3	0	0	0	0	3	0	0	0	0	0
1966	2	2	2	0	1	0	2	2	2	2	0	2	0	0	0	0	2	0	0	0	0	0
1967	4	4	4	0	0	0	4	4	4	0	0	4	0	0	0	0	4	0	0	0	0	0
1968	4	2	2	1	1	0	2	2	2	1	0	2	0	0	0	0	2	0	0	0	0	0
1969	3	2	2	2	2	0	2	1	2	2	0	2	0	0	0	0	2	0	0	0	0	0
1970	5	2	2	0	0	0	2	2	2	0	0	2	0	0	0	0	2	0	0	0	0	0
1971	1	1	1	0	0	0	1	1	1	0	0	1	0	0	0	0	1	0	0	0	0	0
1972	2	2	2	0	0	0	1	1	2	0	0	2	0	0	0	0	2	0	0	0	0	0
03311000 NOLIN RIVER AT KYROCK, KY.										LAT=37 16 27 LONG=086 15 03					STREAM		STATE=21		COUNTY=		DIST.=21	
1964	4	1	4	0	0	0	4	0	4	4	0	4	0	0	0	0	4	0	0	0	0	0
1965	13	12	12	0	0	0	12	0	12	12	0	12	0	0	0	0	12	0	0	0	0	0
1966	11	11	11	1	11	0	9	1	11	8	0	11	0	0	0	0	11	0	0	0	0	0
1967	11	9	9	0	7	0	9	0	9	0	0	9	0	0	0	0	9	0	0	0	0	0
1968	11	5	5	1	1	0	5	5	5	1	0	5	0	0	0	0	5	0	0	0	0	0
1969	12	4	4	1	1	0	4	2	4	1	0	4	0	0	0	0	4	0	0	0	0	0
1970	11	4	4	1	1	0	4	4	4	2	0	4	1	0	0	0	4	0	0	0	0	0
1971	9	5	5	1	1	0	5	5	5	3	0	5	2	0	0	0	5	0	0	0	0	0

WATER YEAR	NO. SAMPL	D.S.	HARD-NESS	MAJ-OR CAT-IONS	SIL-ICA	ALU-MI-NUM	IRON	MAN-GA-NESE	MAJ_OR AN-IONS	FLU-O-RIDE	CAR-BON	NI_TRO-GEN	PHOS_PHO-ROUS	D.O.	BOD	COD	PH	PES-TI-CIDES	RAD_IO-CHEM-ICAL	BIO-LOG-IC	SEDMT SUS	SEDMT BED
03311100 BYLEW CREEK NEAR MAMMOTH CAVE, KY.										LAT=37 15 40 LONG=086 13 07					STREAM		STATE=21 COUNTY=			DIST.=21		
1965	3	1	3	0	0	0	3	3	3	3	0	3	0	0	0	0	3	0	0	0	0	0
1966	2	2	2	0	1	0	2	2	2	2	0	2	0	0	0	0	2	0	0	0	0	0
1967	3	3	3	0	0	0	3	3	3	0	0	3	0	0	0	0	3	0	0	0	0	0
1968	3	2	2	1	1	0	2	2	2	1	0	2	0	0	0	0	2	0	0	0	0	0
1969	3	2	2	2	2	0	2	1	2	2	0	2	0	0	0	0	2	0	0	0	0	0
1970	4	2	2	0	0	0	2	2	2	0	0	2	0	0	0	0	2	0	0	0	0	0
1971	1	1	1	0	0	0	1	1	1	0	0	1	0	0	0	0	1	0	0	0	0	0
1972	2	2	2	0	0	0	1	1	2	0	0	2	0	0	0	0	2	0	0	0	0	0
03311500 GREEN R AT BROWNSVILLE										LAT=37 12 24 LONG=086 15 42					STREAM		STATE=21 COUNTY=			DIST.=21		
1960	3	0	3	0	0	0	0	0	3	3	0	3	0	0	0	0	3	0	0	0	0	0
03311600 BEAVER DAM CREEK AT RHODA, KY.										LAT=37 09 18 LONG=086 13 35					STREAM		STATE=21 COUNTY=			DIST.=21		
1965	3	1	3	0	0	0	3	3	3	3	0	3	0	0	0	0	3	0	0	0	0	0
1966	2	2	2	0	1	0	2	2	2	2	0	2	0	0	0	0	2	0	0	0	0	0
1967	2	2	2	0	0	0	2	2	2	0	0	2	0	0	0	0	2	0	0	0	0	0
1968	4	3	3	1	1	0	2	2	3	1	0	3	0	0	0	0	3	0	0	0	0	0
1969	3	2	2	2	2	0	2	1	2	2	0	2	0	0	0	0	2	0	0	0	0	0
1970	4	2	2	0	0	0	2	2	2	0	0	2	0	0	0	0	2	0	0	0	0	0
1971	1	1	1	0	0	0	1	1	1	0	0	1	0	0	0	0	1	0	0	0	0	0
1972	3	3	3	0	0	0	1	1	3	1	0	3	0	0	0	0	3	0	0	0	0	0
03312100 BEAR C NR ROUNDHILL KY										LAT=37 14 56 LONG=086 21 40					STREAM		STATE=21 COUNTY=			DIST.=21		
1960	1	0	1	0	0	0	0	0	1	1	0	1	0	0	0	0	1	0	0	0	0	0
1961	1	0	1	0	0	0	0	0	1	1	0	1	0	0	0	0	1	0	0	0	0	0
1962	1	0	1	0	0	0	0	0	1	1	0	1	0	0	0	0	1	0	0	0	0	0
1970	1	1	1	0	0	0	0	0	1	1	0	1	1	0	0	0	1	0	0	0	0	0
1971	1	1	1	0	0	0	0	0	1	1	0	1	1	0	0	0	1	0	0	0	0	0
03312400 BARREN RIVER NR. ACKERSVILLE, KY.										LAT=36 40 28 LONG=085 57 14					STREAM		STATE=21 COUNTY=			DIST.=21		
1970	1	1	1	0	0	0	0	0	1	1	0	1	1	0	0	0	1	0	0	0	0	0
1971	1	1	1	0	0	0	0	0	1	1	0	1	1	0	0	0	1	0	0	0	0	0
03312600 PETER C NR LUCAS										LAT=36 52 36 LONG=086 03 59					STREAM		STATE=21 COUNTY=			DIST.=21		
1960	1	0	1	0	0	0	1	0	1	1	0	1	0	0	0	0	1	0	0	0	0	0
1961	1	0	1	0	0	0	1	0	1	1	0	1	0	0	0	0	1	0	0	0	0	0

WATER YEAR	NO. SAMPL	C.S.	HARD-NESS	MAJ-OR CAT-IONS	SIL-ICA	ALU-MI-NUM	IRON	MAN-GA-NESE	MAJ-OR AN-IONS	FLU-O-RIDE	CAR-BON	NI-TRO-GEN	PHOS-PHO-ROUS	D.O.	BOD	COD	PH	PES-TI-CIDES	RAD-IO-CHEM-ICAL	BIO-LOG-IC	SEDMT SUS	SEDMT BED
03312680 SKAGGS CREEK NR. GLASGOW, KY.										LAT=36 55 00		LONG=085 55 04			STREAM		STATE=21		COUNTY=	DIST.=21		
1970	1	1	1	0	0	0	0	0	1	1	0	1	1	0	0	0	1	0	0	0	0	0
1971	1	1	1	0	0	0	0	0	1	1	0	1	1	0	0	0	1	0	0	0	0	0
03312860 SKAGGS C NR LUCAS										LAT=36 55 23		LONG=086 03 08			STREAM		STATE=21		COUNTY=	DIST.=21		
1960	1	0	1	0	0	0	1	0	1	1	0	1	0	0	0	0	1	0	0	0	0	0
1961	1	0	1	0	0	0	1	0	1	1	0	1	0	0	0	0	1	0	0	0	0	0
1962	1	0	1	0	0	0	1	0	1	1	0	1	0	0	0	0	1	0	0	0	0	0
03313000 BARREN RIVER NR. FINNEY, KY.										LAT=36 53 42		LONG=086 08 02			STREAM		STATE=21		COUNTY=	DIST.=21		
1970	1	1	1	0	0	0	0	0	1	1	0	1	1	0	0	0	1	0	0	0	0	0
1971	1	1	1	0	0	0	0	0	1	1	0	1	1	0	0	0	1	0	0	0	0	0
03313570 BAYS FORK AT CLAYPOOL KENTUCKY										LAT=36 54 15		LONG=086 14 06			STREAM		STATE=21		COUNTY=	DIST.=21		
1960	1	0	1	0	0	0	0	0	1	1	0	1	0	0	0	0	1	0	0	0	0	0
1961	1	0	1	0	0	0	0	0	1	1	0	1	0	0	0	0	1	0	0	0	0	0
1962	1	0	1	0	0	0	0	0	1	1	0	1	0	0	0	0	1	0	0	0	0	0
1968	2	1	1	1	1	0	1	1	1	1	0	1	0	0	0	0	2	0	0	0	0	0
03313590 UNNAMED NON-CONTRIB. STREAM AT GREENHILL,										LAT=36 53 47		LONG=086 18 28			STREAM		STATE=21		COUNTY=	DIST.=21		
1968	2	2	2	2	2	0	2	2	2	2	0	2	0	0	0	0	2	0	0	0	0	0
03313700 W. FK. DRAKES CREEK NR. FRANKLIN, KY.										LAT=36 43 08		LONG=086 32 44			STREAM		STATE=21		COUNTY=	DIST.=21		
1970	1	1	1	0	0	0	0	0	1	1	0	1	1	0	0	0	1	0	0	0	0	0
1971	1	1	1	0	0	0	0	0	1	1	0	1	1	0	0	0	1	0	0	0	0	0
03313810 W F DRAKES C AT DRAKE										LAT=36 50 18		LONG=086 25 28			STREAM		STATE=21		COUNTY=	DIST.=21		
1960	1	0	1	0	0	0	1	0	1	1	0	1	0	0	0	0	1	0	0	0	0	0
1961	1	0	1	0	0	0	1	0	1	1	0	1	0	0	0	0	1	0	0	0	0	0
1962	1	0	1	0	0	0	1	0	1	1	0	1	0	0	0	0	1	0	0	0	0	0
03313900 TRAMMEL CREEK NR. SCOTTSVILLE, KY.										LAT=36 43 54		LONG=086 16 23			STREAM		STATE=21		COUNTY=	DIST.=21		
1970	1	1	1	0	0	0	0	0	1	1	0	1	1	0	0	0	1	0	0	0	0	0
1971	1	1	1	0	0	0	0	0	1	1	0	1	1	0	0	0	1	0	0	0	0	0
03313970 TRAMMEL C NR ALVATON										LAT=36 49 39		LONG=086 19 54			STREAM		STATE=21		COUNTY=	DIST.=21		
1960	1	0	1	0	0	0	1	0	1	1	0	1	0	0	0	0	1	0	0	0	0	0
1961	1	0	1	0	0	0	1	0	1	1	0	1	0	0	0	0	1	0	0	0	0	0

WATER YEAR	NO. SAMPL	C.S.	HARD-NESS	MAJ-OR CAT-IONS	SIL-ICA	ALU-MI-NUM	IRON	MAN-GA-NESE	MAJ_OR AN-IONS	FLU-O-RIDE	CAR-BON	NI_TRO-GEN	PHOS_PHO-ROUS	D.O.	BOD	COD	PH	PES-TI-CIDES	RAD_IO-CHEM-ICAL	BIO-LOG-IC	SEDMT SUS	SEDMT BED
03313970 TRAMMEL C NR ALVATON										LAT=36 49 39 LONG=086 19 54					STREAM		STATE=21 COUNTY=			DIST.=21		
1962	1	0	1	0	0	0	1	0	1	1	0	1	0	0	0	0	1	0	0	0	0	0
03314000 DRAKES CREEK NEAR ALVATON, KY.										LAT=36 53 43 LONG=086 22 50					STREAM		STATE=21 COUNTY=			DIST.=21		
1968	1	1	1	1	1	0	1	1	1	1	0	1	0	0	0	0	1	0	0	0	0	0
1970	1	1	1	0	0	0	0	0	1	1	0	1	1	0	0	0	1	0	0	0	0	0
1971	1	1	1	0	0	0	0	0	1	1	0	1	1	0	0	0	1	0	0	0	0	0
03314500 BARREN RIVER AT BOWLING GREEN, KY.										LAT=37 00 04 LONG=086 25 51					STREAM		STATE=21 COUNTY=			DIST.=21		
1960	11	11	11	11	11	0	10	9	11	10	0	11	0	4	0	0	11	0	0	0	0	0
1966	5	5	5	1	5	0	4	1	5	1	0	5	0	0	0	0	5	0	0	0	0	0
1967	5	3	3	0	3	0	3	3	3	0	0	3	0	0	0	0	3	0	0	0	0	0
1968	11	5	5	1	1	0	5	5	5	1	0	5	0	0	0	0	5	0	0	0	0	0
1969	10	5	5	2	2	0	4	2	5	2	0	5	0	0	0	0	5	0	0	0	0	0
1970	7	3	3	0	0	0	2	2	3	1	0	3	1	0	0	0	3	0	0	0	0	0
1971	8	5	5	1	1	0	4	4	5	3	0	5	2	0	0	0	5	0	0	0	0	0
1972	4	4	4	0	0	0	4	4	4	1	0	4	1	0	0	0	4	0	0	0	0	0
03314595 UNNAMED NON-CONTRIB STREAM AT THREE SPRING										LAT=36 55 01 LONG=086 26 15					STREAM		STATE=21 COUNTY=			DIST.=21		
1968	1	1	1	0	0	0	1	1	1	0	0	1	0	0	0	0	1	0	0	0	0	0
03314610 JENNINGS CREEK NEAR LOST RIVER, KY.										LAT=36 58 16 LONG=086 29 10					STREAM		STATE=21 COUNTY=			DIST.=21		
1968	3	3	3	2	2	0	3	3	3	2	0	3	0	0	0	0	3	0	0	0	0	0
03314650 JENNINGS C AT US 231 AT BOWLING GREEN, KY.										LAT=36 59 22 LONG=086 29 33					STREAM		STATE=21 COUNTY=			DIST.=21		
1968	4	3	3	3	3	0	3	3	3	3	0	3	0	0	0	0	4	0	0	0	0	0
03314680 JENNINGS C BL LOST R OUTLET AT BOWLING GRE										LAT=36 59 44 LONG=086 28 55					STREAM		STATE=21 COUNTY=			DIST.=21		
1968	2	2	2	2	2	0	2	2	2	2	0	2	0	0	0	0	2	0	0	0	0	0
03314700 JENNINGS C AT BARREN R RD NR BOWLING GREEN										LAT=37 00 34 LONG=086 28 18					STREAM		STATE=21 COUNTY=			DIST.=21		
1968	1	1	1	1	1	0	1	1	1	1	0	1	0	0	0	0	1	0	0	0	0	0
03315300 GASPER RIVER AT HADLEY, KY.										LAT=37 03 12 LONG=086 35 47					STREAM		STATE=21 COUNTY=			DIST.=21		
1960	1	1	1	1	1	0	1	1	1	1	0	1	0	1	0	0	1	0	0	0	0	0
1961	1	1	1	1	1	0	0	0	1	1	0	1	0	1	0	0	1	0	0	0	0	0
1962	1	1	1	1	1	0	1	1	1	1	0	1	0	1	0	0	1	0	0	0	0	0

WATER YEAR	NO. SAMPL	D.S.	HARD-NESS	MAJ-OR CAT-IONS	SIL-ICA	ALU-MI-NUM	IRON	MAN-GA-NESE	MAJ_OR AN-IONS	FLU-O-RIDE	CAR-BON	NI_TRO-GEN	PHOS_PHO-ROUS	D.O.	BOD	COD	PH	PES-TI-CIDES	RAD_IO-CHEM-ICAL	BIO-LOG-IC	SEDMT SUS	SEDMT BED
03315300 GASPER RIVER AT HADLEY, KY.										LAT=37 03 12 LONG=086 35 47					STREAM		STATE=21 COUNTY=			DIST.=21		
1970	1	1	1	0	0	0	0	0	1	1	0	1	1	0	0	0	1	0	0	0	0	0
1971	1	1	1	0	0	0	0	0	1	1	0	1	1	0	0	0	1	0	0	0	0	0
03315500 GREEN R AT LOCK 4 AT WOODBURY KY										LAT=37 10 56 LONG=086 37 48					STREAM		STATE=21 COUNTY=			DIST.=21		
1970	2	1	1	0	0	0	0	0	1	1	0	1	1	0	0	0	1	0	0	0	0	0
1971	1	1	1	0	0	0	0	0	1	1	0	1	1	0	0	0	1	0	0	0	0	0
03315520 GREEN R AT ABERDEEN										LAT=37 14 36 LONG=086 41 22					STREAM		STATE=21 COUNTY=			DIST.=21		
1960	52	34	34	51	51	0	51	3	34	34	0	34	0	4	0	0	34	0	0	0	0	0
1961	27	27	27	3	27	0	27	0	27	3	0	3	0	0	0	0	27	0	0	0	0	0
1962	22	22	22	0	22	0	22	0	22	0	0	0	0	0	0	0	22	0	0	0	0	0
03315810 MUDDY C AT DUNBAR										LAT=37 11 01 LONG=086 46 24					STREAM		STATE=21 COUNTY=			DIST.=21		
1960	1	0	1	0	0	0	1	0	1	1	0	1	0	0	0	0	1	0	0	0	0	0
1961	1	0	1	0	0	0	1	0	1	1	0	1	0	0	0	0	1	0	0	0	0	0
1962	1	0	1	0	0	0	1	0	1	1	0	1	0	0	0	0	1	0	0	0	0	0
03316000 MUD RIVER NR. LEWISBURG, KY.										LAT=37 00 15 LONG=086 54 26					STREAM		STATE=21 COUNTY=			DIST.=21		
1960	1	0	1	0	0	0	1	0	1	1	0	1	0	0	0	0	1	0	0	0	0	0
1961	1	0	1	0	0	0	1	0	1	1	0	1	0	0	0	0	1	0	0	0	0	0
1962	1	0	1	0	0	0	1	0	1	1	0	1	0	0	0	0	1	0	0	0	0	0
1970	1	1	1	0	0	0	0	0	1	1	0	1	1	0	0	0	1	0	0	0	0	0
1971	1	1	1	0	0	0	0	0	1	1	0	1	1	0	0	0	1	0	0	0	0	0
03316200 WOLF LICK CREEK NR. LEWISBURG, KY.										LAT=37 01 08 LONG=086 57 33					STREAM		STATE=21 COUNTY=			DIST.=21		
1970	1	1	1	0	0	0	0	0	1	1	0	1	1	0	0	0	1	0	0	0	0	0
1971	1	1	1	0	0	0	0	0	1	1	0	1	1	0	0	0	1	0	0	0	0	0
03317000 ROUGH R NR MADRID										LAT=37 35 31 LONG=086 19 46					STREAM		STATE=21 COUNTY=			DIST.=21		
1960	1	0	1	0	0	0	1	0	1	1	0	1	0	0	0	0	1	0	0	0	0	0
1961	1	0	1	0	0	0	1	0	1	1	0	1	0	0	0	0	1	0	0	0	0	0
1962	1	0	1	0	0	0	1	0	1	1	0	1	0	0	0	0	1	0	0	0	0	0
03317500 N. FK. ROUGH RIVER NR. WESTVIEW, KY.										LAT=37 41 32 LONG=086 23 29					STREAM		STATE=21 COUNTY=			DIST.=21		
1970	1	1	1	0	0	0	0	0	1	1	0	1	1	0	0	0	1	0	0	0	0	0
1971	1	1	1	0	0	0	0	0	1	1	0	1	1	0	0	0	1	0	0	0	0	0

WATER YEAR	NO. SAMPL	D.S.	HARD-NESS	MAJ-OR CAT-IONS	SIL-ICA	ALU-MI-NUM	IRON	MAN-GA-NESE	MAJ-OR AN-IONS	FLU-O-RIDE	CAR-BON	NI-TRO-GEN	PHOS-PHO-ROUS	D.O.	BOD	COD	PH	PES-TI-CIDES	RAD-IO-CHEM-ICAL	BIO-LOG-IC	SEDMT SUS	SEDMT BEC
03318500 ROUGH RIVER AT FALLS OF ROUGH, KY. LAT=37 35 20 LONG=086 33 05 STREAM STATE=21 COUNTY= DIST.=21																						
1970	1	1	1	0	0	0	0	0	1	1	0	1	1	0	0	0	1	0	0	0	0	0
1971	1	1	1	0	0	0	0	0	1	1	0	1	1	0	0	0	1	0	0	0	0	0
03318800 CANEY CREEK NR. HORSE BRANCH, KY. LAT=37 27 50 LONG=086 39 20 STREAM STATE=21 COUNTY= DIST.=21																						
1970	1	1	1	0	0	0	0	0	1	1	0	1	1	0	0	0	1	0	0	0	0	0
1971	1	1	1	0	0	0	0	0	1	1	0	1	1	0	0	0	1	0	0	0	0	0
03319600 ROUGH RIVER AT HARTFORD, KY. LAT=37 27 10 LONG=086 54 38 STREAM STATE=21 COUNTY= DIST.=21																						
1966	3	3	3	1	3	2	3	3	3	3	0	3	0	0	0	0	3	0	0	0	0	0
1967	4	4	4	1	4	1	4	3	4	1	0	4	0	0	0	0	4	0	0	0	0	0
1968	6	3	3	0	0	0	3	3	3	0	0	3	0	0	0	0	3	0	0	0	0	0
1969	6	5	5	1	1	0	4	4	5	1	0	5	0	0	0	0	5	0	0	0	0	0
1970	6	4	4	1	1	0	4	4	4	1	0	3	1	0	0	0	4	0	0	0	0	0
1971	8	4	4	1	1	0	4	4	4	2	0	4	2	0	0	0	4	0	0	0	0	0
1972	4	4	4	0	0	0	4	4	4	1	0	4	1	0	0	0	4	0	0	0	0	0
03319880 ROUGH R AT LOCK 1 NR LIVERMORE LAT=37 29 56 LONG=087 03 56 STREAM STATE=21 COUNTY= DIST.=21																						
1960	1	1	1	1	1	0	1	1	1	1	0	1	0	1	0	0	1	0	0	0	0	0
1961	1	1	1	1	1	0	0	0	1	1	0	1	0	1	0	0	1	0	0	0	0	0
1962	1	1	1	1	1	0	1	1	1	1	0	1	0	1	0	0	1	0	0	0	0	0
03320000 GREEN R AT LOCK 2 AT CALHOUN KY LAT=37 32 02 LONG=087 15 50 STREAM STATE=21 COUNTY= DIST.=21																						
1966	1	0	1	0	0	0	1	1	1	0	0	0	0	0	0	0	1	0	0	0	0	0
1970	1	1	1	0	0	0	0	0	1	1	0	1	1	0	0	0	1	0	0	0	0	0
1971	1	1	1	0	0	0	0	0	1	1	0	1	1	0	0	0	1	0	0	0	0	0
03320500 EAST FORK POND RIVER NR. APEX, KY. LAT=37 07 20 LONG=087 19 10 STREAM STATE=21 COUNTY= DIST.=21																						
1961	1	0	1	0	0	0	0	0	1	1	0	1	0	0	0	0	1	0	0	0	0	0
1962	1	0	1	0	0	0	1	1	1	1	0	1	0	0	0	0	1	0	0	0	0	0
1970	1	1	1	0	0	0	0	0	1	1	0	1	1	0	0	0	1	0	0	0	0	0
1971	1	1	1	0	0	0	0	0	1	1	0	1	1	0	0	0	1	0	0	0	0	0
03321100 POND RIVER NEAR SACRAMENTO, KY. LAT=37 23 41 LONG=087 18 19 STREAM STATE=21 COUNTY= DIST.=21																						
1960	12	12	12	12	12	12	12	12	12	12	0	12	0	4	0	0	12	0	0	0	0	0
1961	9	9	9	9	9	9	9	9	9	9	0	9	0	1	0	0	9	0	0	0	0	0
1962	9	9	8	8	8	8	8	8	9	8	0	8	0	1	0	0	9	0	0	0	0	0
1963	8	8	4	2	8	7	8	8	8	2	0	2	0	0	0	0	8	0	0	0	0	0
1964	3	3	3	0	3	3	1	3	3	0	0	0	0	0	0	0	3	0	0	0	0	0

WATER YEAR	NO. SAMPL	D.S.	HARD-NESS	MAJ-OR CAT-IONS	SIL-ICA	ALU-MI-NUM	IRON	MAN-GA-NESE	MAJ_OR AN-IONS	FLU-O-RIDE	CAR-BON	NI_TRO-GEN	PHOS_PHO-ROUS	D.O.	BOD	COD	PH	PES-TI-CIDES	RAD_IO-CHEM-ICAL	BIO-LOG-IC	SEDMT SUS	SEDMT BED
03321100 POND RIVER NEAR SACRAMENTO, KY.										LAT=37 23 41 LONG=087 18 19					STREAM		STATE=21		CCUNTY=	DIST.=21	
1965	2	2	2	0	2	2	2	2	2	0	0	0	0	0	0	0	2	0	0	0	0	0
1966	4	3	4	1	3	3	4	3	4	3	0	3	0	0	0	0	4	0	0	0	0	0
1967	2	2	2	0	1	2	2	2	2	0	0	2	0	0	0	0	2	0	0	0	0	0
1968	7	4	4	1	1	1	4	4	4	1	0	4	0	0	0	0	4	0	0	0	0	0
1969	7	5	5	2	2	1	5	2	5	2	0	5	0	0	0	0	5	0	0	0	0	0
1970	6	3	3	0	0	0	2	2	3	1	0	3	1	0	0	0	3	0	0	0	0	0
1971	8	6	6	1	1	0	6	6	6	2	0	6	1	0	0	0	6	0	0	0	0	0
1972	3	3	3	0	0	0	2	2	3	1	0	3	1	0	0	0	3	0	0	0	0	0
1973	1	1	1	0	0	0	1	1	1	1	0	1	0	0	0	0	1	0	0	0	0	0
03321300 GREEN R NR SEBREE, KY.										LAT=37 37 16 LONG=087 29 44					STREAM		STATE=21		CCUNTY=	DIST.=	
1960	1	0	1	0	0	0	1	1	1	0	0	0	0	0	0	0	1	0	0	0	0	0
03321350 S. FK. PANTHER CREEK NR. WHITESVILLE, KY.										LAT=37 37 08 LONG=086 53 15					STREAM		STATE=21		CCUNTY=	DIST.=21	
1971	2	2	2	0	0	0	0	0	2	2	0	2	2	0	0	0	2	0	0	0	0	0
03321410 N. FK. PANTHER CREEK NR. MASONVILLE, KY.										LAT=37 42 05 LONG=087 03 54					STREAM		STATE=21		CCUNTY=	DIST.=21	
1971	2	2	2	0	0	0	0	0	2	2	0	2	2	0	0	0	2	0	0	0	0	0
03321500 GREEN RIVER AT LOCK AND DAM 1 AT SPOTTSVIL										LAT=37 51 30 LONG=087 24 35					STREAM		STATE=21		CCUNTY=	DIST.=21	
1960	22	15	18	22	22	0	6	1	18	15	0	18	15	0	0	0	8	0	0	0	0	0
1961	14	13	13	14	14	0	0	0	13	13	0	13	13	0	0	0	0	0	0	0	0	0
1962	15	14	14	15	15	0	0	0	14	14	0	14	14	0	0	0	0	0	0	0	0	0
1966	3	3	3	1	3	0	3	1	3	1	0	3	0	0	0	0	3	0	0	0	0	0
1967	4	4	4	1	4	2	4	4	4	1	0	4	0	0	0	0	4	0	0	0	0	0
1968	5	4	4	0	0	0	4	4	4	0	0	4	0	0	0	0	4	0	0	0	0	0
1969	7	5	5	2	2	0	5	3	5	2	0	5	0	0	0	0	5	0	0	0	0	0
1970	9	4	4	0	0	0	4	4	4	1	0	4	1	0	0	0	4	0	0	0	0	0
1971	8	4	4	1	1	0	3	3	4	3	0	4	3	0	0	0	4	0	0	0	0	0
1972	8	8	3	0	0	0	1	1	3	1	0	3	1	0	0	0	3	0	7	0	0	0
1973	2	2	0	0	0	0	0	0	0	0	0	0	0	0	0	0	0	0	2	0	0	0
03322200 OHIO R AT LK 48 NR HENDERSON KY										LAT=37 50 06 LONG=087 40 40					STREAM		STATE=21		CCUNTY=	DIST.=21	
1971	1	0	0	0	0	0	0	0	0	0	0	0	0	0	0	0	0	0	0	0	0	0

WATER YEAR	NO. SAMPL	D.S.	HARD-NESS	MAJ-OR CAT-IONS	SIL-ICA	ALU-MI-NUM	IRON	MAN-GA-NESE	MAJ_OR AN-IONS	FLU-O-RIDE	CAR-BON	NI_TRO-GEN	PHOS_PHO-ROUS	D.O.	BOD	COD	PH	PES-TI-CIDES	RAD_IO-CHEM-ICAL	BIO-LOG-IC	SEDMT SUS	SEDMT BED
03322400 HYLAND CREEK NR. UNIONTOWN, KENTUCKY LAT=37 45 51 LONG=087 49 57 STREAM STATE=21 COUNTY= DIST.=21																						
1971	2	2	2	0	0	0	0	0	2	2	0	2	2	0	0	0	2	0	0	0	0	0
03382600 TRADEWATER R AT POOLS MILL BR NR DAWSON SP LAT=37 04 30 LONG=087 34 46 STREAM STATE=21 COUNTY= DIST.=21																						
1966	1	1	1	0	0	0	1	1	1	1	0	1	0	0	0	0	1	0	0	0	0	0
03382680 TRADEWATER R AT COLLINS BRDG, NR DAWSON SP LAT=37 07 00 LONG=087 37 20 STREAM STATE=21 COUNTY= DIST.=21																						
1966	7	6	6	3	5	5	6	6	6	6	0	4	1	1	0	0	7	0	0	0	0	0
1967	9	2	2	2	2	2	2	2	2	2	0	2	0	0	0	0	9	0	0	0	0	0
03382685 TRADEWATER R AT MURPHYS FORD NR DAWSON SPR LAT=37 08 49 LONG=087 39 00 STREAM STATE=21 COUNTY= DIST.=21																						
1966	1	1	1	0	0	1	0	0	1	1	0	1	0	0	0	0	1	0	0	0	0	0
03382720 BUFFALO C NR DAWSON SPRINGS LAT=37 08 29 LONG=087 36 54 STREAM STATE=21 COUNTY= DIST.=21																						
1966	6	5	5	3	5	5	5	5	5	5	0	3	0	0	0	0	6	0	0	0	0	0
1967	10	2	2	2	2	2	2	2	2	2	0	2	0	0	0	0	10	0	0	0	0	0
03382725 BUFFALO C AT HAMBY FORD NR DAWSON SPRINGS LAT=37 08 52 LONG=087 38 13 STREAM STATE=21 COUNTY= DIST.=21																						
1966	1	1	1	0	1	1	1	1	1	1	0	0	0	0	0	0	1	0	0	0	0	0
03382835 COPPERAS C AT HIGHWAY BRIDGE NR ILSLEY, KY LAT=37 12 08 LONG=087 37 26 STREAM STATE=21 COUNTY= DIST.=21																						
1966	2	2	2	1	2	2	2	2	2	2	0	1	0	0	0	0	2	0	0	0	0	0
1967	7	7	7	3	3	7	7	7	7	4	0	7	0	0	0	0	7	0	0	0	0	0
03382845 COPPERAS C AT HWY 62 NR ST CHARLES LAT=37 11 08 LONG=087 36 57 STREAM STATE=21 COUNTY= DIST.=21																						
1966	1	1	1	0	1	1	1	1	1	1	0	0	0	0	0	0	1	0	0	0	0	0
03382855 CANY C AT MOUTH NR DAWSON SPRINGS, KY. LAT=37 09 49 LONG=087 39 47 STREAM STATE=21 COUNTY= DIST.=21																						
1966	4	4	4	2	4	4	4	4	4	4	0	2	1	1	0	0	4	0	0	0	0	0
1967	8	2	2	1	1	2	2	2	2	2	0	2	0	0	0	0	8	0	0	0	0	0
03382870 TRADEWATER R AT ST HWY 109 AT DAWSON SPRIN LAT=37 09 03 LONG=087 40 29 STREAM STATE=21 COUNTY= DIST.=21																						
1966	1	1	1	1	1	1	1	1	1	1	0	1	0	0	0	0	1	0	0	0	0	0
1967	8	2	2	2	2	2	2	2	2	2	0	2	0	0	0	0	8	0	0	0	0	0

WATER YEAR	NO. SAMPL	D.S.	HARD-NESS	MAJ-OR CAT-IONS	SIL-ICA	ALU-MI-NUM	IRON	MAN-GA-NESE	MAJ_OR AN-IONS	FLU-O-RIDE	CAR-BON	NI_TRO-GEN	PHOS_PHO-ROUS	D.O.	BOD	COD	PH	PES-TI-CIDES	RAD_IO-CHEM-ICAL	BIO-LOG-IC	SEDMT SUS	SEDMT BED
03382890 PINY C BL LK BESHEAR D NR DAWSON SPRINGS LAT=37 08 53 LONG=087 40 55 STREAM STATE=21 COUNTY= DIST.=																						
1966	1	1	1	0	0	0	0	0	1	1	0	1	0	0	0	0	1	0	0	0	0	0
03383000 TRADEWATER RIVER AT OLNEY, KENTUCKY LAT=37 13 26 LONG=087 46 53 STREAM STATE=21 COUNTY= DIST.=21																						
1960	40	40	40	5	5	4	5	5	5	5	0	5	0	0	0	0	7	0	0	0	0	0
1961	46	46	46	6	6	2	6	4	6	6	0	6	0	0	0	0	46	0	0	0	0	0
1962	45	45	45	5	5	5	5	5	5	5	0	5	0	0	0	0	45	0	0	0	0	0
1963	47	37	25	0	25	22	25	25	25	0	0	0	0	0	0	0	37	0	0	0	0	0
1964	42	33	21	0	22	20	21	22	22	0	0	0	0	0	0	0	32	0	0	0	2	0
1965	45	36	24	0	24	27	26	27	24	0	0	0	0	0	0	0	36	0	0	0	1	0
1966	33	25	25	1	25	25	23	23	25	0	0	25	0	1	0	0	25	0	0	0	0	0
1967	28	24	24	0	18	24	24	24	24	4	0	24	0	0	0	0	24	0	0	0	0	0
1968	24	24	24	0	0	20	20	20	24	0	0	24	0	0	0	0	24	0	0	0	0	0
1969	24	24	24	1	1	24	24	24	24	1	0	24	0	0	0	0	24	0	0	0	0	0
1970	24	24	24	1	1	24	24	24	24	1	0	24	0	0	0	0	24	0	0	0	0	0
1971	25	25	25	1	1	24	24	24	25	2	0	25	1	0	0	0	25	0	0	0	0	0
1972	24	24	24	2	2	24	24	24	24	2	0	24	0	0	0	0	24	0	0	0	0	0
1973	6	6	6	1	1	6	5	5	6	2	0	6	0	0	0	0	6	0	0	0	0	0
03383500 TRADEWTR R AT WILSON BRDG ON ST HWY 70 NR LAT=37 16 28 LONG=087 47 48 STREAM STATE=21 COUNTY= DIST.=21																						
1966	3	3	3	1	2	2	3	3	3	3	0	2	0	1	0	0	3	0	0	0	0	0
1967	1	0	0	0	0	0	0	0	0	0	0	0	0	0	0	0	1	0	0	0	0	0
03383700 DONALDSON C AT BR ON HWY 293 NR DALTON LAT=37 17 03 LONG=087 48 37 STREAM STATE=21 COUNTY= DIST.=21																						
1966	1	1	1	0	0	0	1	1	1	1	0	1	0	0	0	0	1	0	0	0	0	0
03383710 TRADEWATER R AT ST HWY 293 NR DALTON, KY. LAT=37 19 00 LONG=087 48 40 STREAM STATE=21 COUNTY= DIST.=21																						
1966	3	3	3	1	2	2	3	3	3	3	0	2	0	1	0	0	3	0	0	0	0	0
1967	1	0	0	0	0	0	0	0	0	0	0	0	0	0	0	0	1	0	0	0	0	0
03383755 CLEAR C AT HWY 70 BR NR RICHLAND LAT=37 17 46 LONG=087 34 18 STREAM STATE=21 COUNTY= DIST.=21																						
1966	1	0	0	0	0	0	0	0	0	0	0	0	0	0	0	0	1	0	0	0	0	0
03383770 RICHLAND C ABOVE TRIBUTARY NO. 1 NR ILSLEY LAT=37 13 34 LONG=087 35 53 STREAM STATE=21 COUNTY= DIST.=21																						
1966	3	2	2	1	2	2	2	2	2	2	0	1	0	0	0	0	2	0	0	0	0	0
1967	7	7	7	3	3	7	7	6	7	5	0	7	0	0	0	0	7	0	0	0	0	0

WATER YEAR	NO. SAMPL	C.S.	HARD-NESS	MAJ-OR CAT-IONS	SIL-ICA	ALU-MI-NUM	IRON	MAN-GA-NESE	MAJ_OR AN-IONS	FLU-O-RIDE	CAR-BON	NI_TRO-GEN	PHOS_PHO-ROUS	D.O.	BOD	COD	PH	PES-TI-CIDES	RAD_IC-CHEM-ICAL	BIO-LOG-IC	SEDMT SUS	SEDMT BED
03383775 UNNAMED TRIB. NO. 1 TO RICHLAND C NR ILSLE LAT=37 13 31 LONG=087 35 53															STREAM		STATE=21 COUNTY=			DIST.=21		
1966	3	3	3	2	3	3	3	3	3	3	0	2	0	0	0	0	3	0	0	0	0	0
1967	7	7	7	3	3	7	7	6	7	5	0	7	0	0	0	0	7	0	0	0	0	0
03383780 UNNAMED TRIB. NO. 1 TO RICHLAND C NR ILSLE LAT=37 13 39 LONG=087 35 29															STREAM		STATE=21 COUNTY=			DIST.=21		
1966	8	5	5	5	5	5	5	5	5	5	0	5	0	0	0	0	7	0	0	0	0	0
1967	7	7	7	2	2	7	7	6	7	4	0	7	0	0	0	0	7	0	0	0	0	0
03383800 RICHLAND CK AT RICHLAND, KY LAT= LONG=															STREAM		STATE=21 COUNTY=			DIST.=21		
1965	1	1	1	0	1	1	1	1	1	1	0	0	0	0	0	0	1	0	0	0	0	0
1966	1	0	0	0	0	0	0	0	0	0	0	0	0	0	0	0	1	0	0	0	0	0
03383901 UNNAMED TRIB TO CLEAR C NR BEULAH LAT=37 16 49 LONG=087 41 11															STREAM		STATE=21 COUNTY=			DIST.=21		
1966	1	1	1	1	1	1	1	1	1	1	0	1	0	0	0	0	1	0	0	0	0	0
03384050 CLEAR C AT BRIDGE ON ST HWY 293 NR PROVIDE LAT=37 20 33 LONG=087 48 00															STREAM		STATE=21 COUNTY=			DIST.=21		
1966	2	2	2	2	2	2	2	2	2	2	0	2	1	0	0	0	2	0	0	0	0	0
1967	1	1	1	0	0	1	1	1	1	0	0	1	0	0	0	0	1	0	0	0	0	0
03384060 TRADEWATER R AT DAM NR PROVIDENCE, KY. LAT=37 22 42 LONG=087 48 05															STREAM		STATE=21 COUNTY=			DIST.=21		
1966	4	3	3	2	3	3	3	3	3	3	0	2	0	1	0	0	4	0	0	0	0	0
1967	3	0	0	0	0	0	0	0	0	0	0	0	0	0	0	0	2	0	0	0	0	0
03384070 OWENS C AT MOUTH NR PROVIDENCE LAT=37 22 44 LONG=087 47 57															STREAM		STATE=21 COUNTY=			DIST.=21		
1966	1	1	1	1	1	1	1	1	1	1	0	0	0	1	0	0	1	0	0	0	0	0
03384072 TRADEWATER R AT BRIDGE BL DAM AT PROVIDENC LAT=37 22 51 LONG=087 48 01															STREAM		STATE=21 COUNTY=			DIST.=21		
1967	3	1	1	1	1	1	1	1	1	1	0	1	0	0	0	0	3	0	0	0	0	0
03384100 TRADEWATER RIVER NR. PROVIDENCE, KY. LAT=37 23 48 LONG=087 50 42															STREAM		STATE=21 COUNTY=			DIST.=21		
1965	1	1	1	0	1	1	1	1	1	1	0	0	0	0	0	0	1	0	0	0	0	0
1966	1	1	1	0	0	0	1	1	1	1	0	1	0	0	0	0	1	0	0	0	0	0
1971	2	2	2	0	0	0	0	0	2	2	0	2	2	0	0	0	2	0	0	0	0	0
03384110 PINEY C AT MOUTH NR BLACKFORD LAT=37 24 09 LONG=087 55 07															STREAM		STATE=21 COUNTY=			DIST.=21		
1966	1	1	1	0	1	1	1	1	1	0	0	0	0	0	0	0	1	0	0	0	0	0

WATER YEAR	NO. SAMPL	D.S.	HARD-NESS	MAJ-OR CAT-IONS	SIL-ICA	ALU-MI-NUM	IRON	MAN-GA-NESE	MAJ_OR AN-IONS	FLU-O-RIDE	CAR-BON	NI_TRO-GEN	PHOS_PHO-ROUS	D.O.	BOD	COD	PH	PES-TI-CIDES	RAD_IO-CHEM-ICAL	BIO-LOG-IC	SEDMT SUS	SEDMT BED
	03384133 UNNAMED TRIB TO SLOVER C NR PROVIDENCE									LAT=37 26 17 LONG=087 47 05					STREAM		STATE=21 COUNTY=			DIST.=21		
1968	1	0	0	1	0	0	0	0	0	0	0	0	0	0	0	0	0	0	0	0	0	0
	03384136 SLOVER CREEK NR CLAY									LAT=37 26 52 LONG=087 47 09					STREAM		STATE=21 COUNTY=			DIST.=21		
1969	1	0	1	1	0	0	0	0	1	0	0	0	0	0	0	0	0	0	0	0	0	0
	03384138 UNNAMED TRIB TO SLOVER C NR CLAY									LAT=37 26 28 LONG=087 46 46					STREAM		STATE=21 COUNTY=			DIST.=21		
1969	1	0	1	1	0	0	0	0	1	0	0	0	0	0	0	0	0	0	0	0	0	0
	03384140 UNNAMED TRIB TO SLOVER C NR CLAY									LAT=37 26 52 LONG=087 47 10					STREAM		STATE=21 COUNTY=			DIST.=21		
1969	1	0	1	1	0	0	0	0	1	0	0	0	0	0	0	0	0	0	0	0	0	0
	03384145 FREDRICKS DITCH NR CLAY									LAT=37 27 21 LONG=087 47 11					STREAM		STATE=21 COUNTY=			DIST.=21		
1969	1	0	1	1	0	0	0	0	1	0	0	0	0	0	0	0	0	0	0	0	0	0
	03384150 CRABORCHARD CK NR CLAY, KY									LAT=		LONG=			STREAM		STATE=21 COUNTY=			DIST.=21		
1965	1	1	1	0	1	1	1	1	1	1	0	0	0	0	0	0	1	0	0	0	0	0
	03384151 CRABORCHARD CREEK NR CLAY									LAT=37 27 17 LONG=087 48 23					STREAM		STATE=21 COUNTY=			DIST.=21		
1969	1	0	1	1	0	0	0	0	1	0	0	0	0	0	0	0	0	0	0	0	0	0
	03384152 CRABORCHARD C AT CLAY									LAT=37 27 38 LONG=087 49 15					STREAM		STATE=21 COUNTY=			DIST.=21		
1966	1	1	1	1	0	0	0	0	1	1	0	1	1	0	0	0	1	0	0	0	0	0
	03384154 CRABORCHARD CREEK AT CLAY, KY.									LAT=37 27 37 LONG=087 49 22					STREAM		STATE=21 COUNTY=			DIST.=21		
1969	1	1	1	1	0	0	0	0	1	0	0	1	0	0	0	0	1	0	0	0	0	0
1971	1	1	1	0	0	0	0	0	1	1	0	1	1	0	0	0	1	0	0	0	0	0
	03400500 POOR FORK, CUMBERLAND, KY.									LAT=36 58 26 LONG=082 59 35					STREAM		STATE=21 COUNTY=			DIST.=21		
1960	1	1	1	0	0	0	0	0	1	0	0	0	0	0	0	0	1	0	0	0	0	0
1961	1	0	1	0	0	0	1	0	1	0	0	1	0	0	0	0	1	0	0	0	0	0
1971	1	1	1	0	0	0	0	0	1	1	0	1	1	0	0	0	1	0	0	0	0	0
1972	2	2	2	0	0	0	0	0	2	2	0	2	2	0	0	0	2	0	0	0	0	0
	03400520 CLOVERLICK C AT CUMBERLAND									LAT=36 58 02 LONG=082 59 58					STREAM		STATE=21 COUNTY=			DIST.=21		
1961	1	1	1	1	1	0	1	1	1	1	0	1	0	1	0	0	1	0	0	0	0	0

WATER YEAR	NO. SAMPL	D.S.	HARD-NESS	MAJ-CR CAT-IONS	SIL-ICA	ALU-MI-NUM	IRON	MAN-GA-NESE	MAJ_OR AN-IONS	FLU-O-RIDE	CAR-BON	NI_TRO-GEN	PHOS_PHO-ROUS	D.O.	BOD	COD	PH	PES-TI-CIDES	RAD_IC-CHEM-ICAL	BIC-LOG-IC	SEDMT SUS	SEDMT BED
03400590 POOR FORK AT HARLAN										LAT=36 51 36 LONG=083 19 33					STREAM		STATE=21 COUNTY=			DIST.=21	
1961	1	0	1	0	0	0	0	0	1	0	0	1	0	0	0	0	1	0	0	0	0	0
1962	1	0	1	0	0	0	1	0	1	1	0	1	0	1	0	0	1	0	0	0	0	0
03400700 CLOVER FORK AT EVARTS, KY.										LAT=36 51 56 LONG=083 11 37					STREAM		STATE=21 COUNTY=			DIST.=21	
1960	1	1	1	0	0	0	0	0	1	0	0	0	0	0	0	0	1	0	0	0	0	0
1961	1	1	1	1	1	0	0	0	1	1	0	1	0	0	0	0	1	0	0	0	0	0
1971	2	2	2	0	0	0	0	0	2	2	0	2	2	0	0	0	2	0	0	0	0	0
03400740 MARTINS F NR ALVA										LAT=36 41 51 LONG=083 23 33					STREAM		STATE=21 COUNTY=			DIST.=21	
1961	1	1	1	1	1	0	1	1	1	1	0	1	0	1	0	0	1	0	0	0	0	0
03400800 MARTINS FORK NR SMITH KY										LAT=36 44 57 LONG=083 14 52					STREAM		STATE=21 COUNTY=			DIST.=21	
1971	2	2	2	0	0	0	0	0	2	2	0	2	2	0	0	0	2	0	0	0	0	0
03401300 BROWNIES C AT OAKS										LAT=36 43 29 LONG=083 33 34					STREAM		STATE=21 COUNTY=			DIST.=21	
1961	1	1	1	1	1	0	1	1	1	1	0	1	0	1	0	0	1	0	0	0	0	0
03401370 YELLOW C AT MIDDLESBORO										LAT=36 36 41 LONG=083 42 37					STREAM		STATE=21 COUNTY=			DIST.=21	
1964	1	0	1	0	0	0	1	1	1	0	0	0	0	0	0	0	1	0	0	0	0	0
03401380 L YELLOW C NR MIDDLESBORO										LAT=36 35 30 LONG=083 42 15					STREAM		STATE=21 COUNTY=			DIST.=21	
1964	4	0	3	0	0	0	3	3	3	0	0	0	0	1	0	0	3	0	0	0	0	0
03401390 DAVIS B AT MIDDLESBORO										LAT=36 36 22 LONG=083 41 22					STREAM		STATE=21 COUNTY=			DIST.=21	
1964	2	0	2	0	0	0	2	2	2	0	0	0	0	0	0	0	2	0	0	0	0	0
03401400 L YELLOW C AT MIDDLESBORO										LAT=36 36 30 LONG=083 42 13					STREAM		STATE=21 COUNTY=			DIST.=21	
1964	2	1	2	1	1	0	2	2	2	1	0	1	0	1	0	0	2	0	0	0	0	0
1965	2	1	1	0	0	0	0	0	2	1	0	1	0	1	0	0	1	0	0	0	0	0
1966	1	0	1	0	0	0	1	1	1	0	0	1	1	1	0	0	1	0	0	0	0	0
03401406 YELLOW CR AT MIDDLESBORO UPSTREAM FR. SEWA										LAT=36 37 27 LONG=083 42 33					STREAM		STATE=21 COUNTY=			DIST.=21	
1965	1	0	1	0	0	0	0	0	1	0	0	0	0	0	0	0	1	0	0	0	0	0

WATER YEAR	NO. SAMPL	D.S.	HARD-NESS	MAJ-OR CAT-IONS	SIL-ICA	ALU-MI-NUM	IRON	MAN-GA-NESE	MAJ_CR AN-IONS	FLU-O-RIDE	CAR-BON	NI_TRO-GEN	PHOS_PHO-ROUS	D.O.	BOD	COD	PH	PES-TI-CIDES	RAD_IO-CHEM-ICAL	BIO-LOG-IC	SEDMT SUS	SEDMT BED
03401407 YELLOW C AT MIDDLESBORO										LAT=36 37 39 LONG=083 42 27					STREAM		STATE=21		CCUNTY=	CIST.=21	
1965	2	0	1	0	0	0	0	0	2	0	0	0	0	0	0	0	1	0	0	0	0	0
1966	1	0	1	0	0	0	1	1	1	0	0	1	1	1	0	0	1	0	0	0	0	0
03401430 BENNETTS FORK ABV STONY FORK NR. MIDDLESBO										LAT=36 36 24 LONG=083 44 47					STREAM		STATE=21		CCUNTY=	CIST.=21	
1964	1	0	1	0	0	0	1	1	1	0	0	0	0	0	0	0	1	0	0	0	0	0
1966	1	0	1	0	0	0	1	1	1	0	0	0	0	1	0	0	1	0	0	0	0	0
03401450 STONY FORK NR. MOUTH AT MIDDLESBORO										LAT=36 36 51 LONG=083 45 12					STREAM		STATE=21		CCUNTY=	CIST.=21	
1964	3	0	3	0	0	0	3	3	3	0	0	0	0	0	0	0	3	0	0	0	0	0
03401520 YELLOW C. BYPASS AT MOUTH AT MIDDLESBORO										LAT=36 37 39 LONG=083 42 38					STREAM		STATE=21		CCUNTY=	CIST.=21	
1964	4	1	3	1	1	0	3	3	3	1	0	1	0	2	0	0	3	0	0	0	0	0
03402000 YELLOW CREEK NEAR MIDDLESBORO, KY.										LAT=36 39 02 LONG=083 42 04					STREAM		STATE=21		CCUNTY=	CIST.=21	
1964	2	2	2	2	2	0	2	2	2	2	0	2	0	0	0	0	2	0	0	0	0	0
1965	12	11	12	11	11	0	11	11	12	11	0	11	0	1	0	0	12	0	0	0	0	0
1966	12	12	12	3	9	5	11	7	12	6	0	12	0	1	0	0	12	0	0	0	0	0
1967	10	9	9	0	7	7	8	8	9	0	0	9	0	0	0	0	9	0	0	0	0	0
1968	11	5	5	1	1	0	5	5	5	1	0	5	0	0	0	0	5	0	0	0	0	0
1969	10	5	5	2	2	0	5	2	5	2	0	5	0	0	0	0	5	0	0	0	0	0
1970	11	4	4	0	0	0	4	4	4	1	0	4	1	0	0	0	4	0	0	0	0	0
1971	10	3	3	1	1	0	3	3	3	2	0	3	1	0	0	0	3	0	0	0	0	0
1972	3	3	3	1	1	0	2	2	3	1	0	3	1	0	0	0	3	0	0	0	0	0
1973	1	1	1	0	0	0	1	1	1	1	0	1	0	0	0	0	1	0	0	0	0	0
03402490 STRAIGHT C AT PINEVILLE										LAT=36 45 57 LONG=083 41 23					STREAM		STATE=21		CCUNTY=	CIST.=21	
1960	2	2	2	0	0	0	0	0	2	0	0	0	0	0	0	0	2	0	0	0	0	0
1961	2	0	2	0	0	0	1	0	2	0	0	2	0	0	0	0	2	0	0	0	0	0
1965	1	0	1	0	0	1	1	1	1	0	0	1	1	1	0	0	1	0	0	0	0	0
03403000 CUMBERLAND R NR PINEVILLE KY										LAT=36 48 48 LONG=083 45 58					STREAM		STATE=21		CCUNTY=	CIST.=21	
1960	1	1	1	1	1	0	0	0	1	1	0	1	0	0	0	0	1	0	0	0	0	0
1961	1	0	1	0	0	0	1	0	1	0	0	1	0	0	0	0	1	0	0	0	0	0
1971	1	0	0	0	0	0	0	0	0	0	0	0	0	0	0	0	0	0	0	0	0	0
1972	2	2	2	0	0	0	0	0	2	2	0	2	2	0	0	0	2	0	0	0	0	0

WATER YEAR	NO. SAMPL	D.S.	HARD-NESS	MAJ-OR CAT-IONS	SIL-ICA	ALU-MI-NUM	IRON	MAN-GA-NESE	MAJ_OR AN-IONS	FLU-O-RIDE	CAR-BON	NI_TRO-GEN	PHOS_PHO-ROUS	D.O.	BOD	COD	PH	PES-TI-CIDES	RAD_IO-CHEM-ICAL	BIO-LOG-IC	SEDMT SUS	SEDMT BED
03403180 STINKING C AT DEWITT										LAT=36 52 35 LONG=083 44 17					STREAM		STATE=21		CCUNTY=	DIST.=21		
1961	1	1	1	1	1	0	1	1	1	1	0	1	0	1	0	0	1	0	0	0	0	0
03403900 CLEAR F AB SUKEY SILFR HCLLOW AT SAXTON										LAT=36 37 38 LONG=084 06 38					STREAM		STATE=21		CCUNTY=	DIST.=21		
1965	1	0	1	0	0	1	1	1	1	0	0	1	1	0	0	0	1	0	0	0	0	0
03403910 CLEAR FK AT SAXTON KY										LAT=36 38 02 LONG=084 06 42					STREAM		STATE=21		CCUNTY=	DIST.=21		
1970	1	1	1	0	0	0	0	0	1	1	0	1	1	0	0	0	1	0	0	0	0	0
1971	1	1	1	0	0	0	0	0	1	1	0	1	1	0	0	0	1	0	0	0	0	0
03403960 CLEAR F NR WILLIAMSBURG										LAT=36 40 10 LONG=084 07 50					STREAM		STATE=21		CCUNTY=	DIST.=21		
1960	1	1	1	0	0	0	0	0	1	0	0	0	0	0	0	0	1	0	0	0	0	0
1961	1	0	1	0	0	0	0	0	1	0	0	1	0	0	0	0	1	0	0	0	0	0
03404000 CUMBERLAND RIVER AT WILLIAMSBURG, KY.										LAT=36 44 38 LONG=084 09 30					STREAM		STATE=21		CCUNTY=	DIST.=21		
1960	33	33	33	4	4	0	4	0	4	4	0	4	0	0	0	0	4	0	0	0	0	0
1961	29	29	29	2	2	0	2	0	2	2	0	2	0	0	0	0	2	0	0	0	0	0
1962	28	27	28	3	3	0	3	0	4	3	0	4	0	0	0	0	9	0	0	0	0	0
1965	1	1	1	0	1	1	1	1	1	0	0	1	0	0	0	0	1	0	0	0	0	0
1966	8	8	8	2	5	1	6	3	8	2	0	8	0	0	0	0	8	0	0	0	0	0
1967	7	4	4	1	3	3	1	1	4	1	0	4	0	0	0	0	4	0	0	0	0	0
1968	5	5	5	2	1	0	4	2	5	1	0	5	0	0	0	0	5	0	0	0	0	0
1969	11	5	5	2	2	0	5	2	5	2	0	5	0	0	0	0	5	0	0	0	0	0
1970	11	5	5	0	0	0	5	1	5	1	0	5	1	0	0	0	5	0	0	0	0	0
1971	9	3	3	1	1	0	2	2	3	2	0	3	2	0	0	0	3	0	0	0	0	0
1972	3	3	3	1	1	0	3	3	3	1	0	3	1	0	0	0	3	0	0	0	0	0
03404200 JELLICO C NR WILLIAMSBURG										LAT=36 40 56 LONG=084 15 20					STREAM		STATE=21		CCUNTY=	DIST.=21		
1960	1	1	1	0	0	0	0	0	1	0	0	0	0	0	0	0	1	0	0	0	0	0
1961	1	0	1	0	0	0	1	0	1	0	0	1	0	0	0	0	0	0	0	0	0	0
1965	2	0	2	0	0	1	2	2	2	0	0	2	2	2	0	0	2	0	0	0	0	0
03404390 MARSH C NR WHITLEY CITY										LAT=36 44 38 LONG=084 22 16					STREAM		STATE=21		CCUNTY=	DIST.=21		
1960	2	1	1	0	0	0	0	0	1	0	0	0	0	0	0	0	1	0	0	0	0	0
1961	1	0	1	0	0	0	1	0	1	0	0	1	0	0	0	0	1	0	0	0	0	0

WATER YEAR	NO. SAMPL	D.S.	HARD-NESS	MAJ-OR CAT-IONS	SIL-ICA	ALU-MI-NUM	IRON	MAN-GA-NESE	MAJ_OR AN-IONS	FLU-O-RIDE	CAR-BON	NI_TRO-GEN	PHOS_PHO-ROUS	D.O.	BOD	COD	PH	PES-TI-CIDES	RAD_IC-CHEM-ICAL	BIC-LOG-IC	SEDMT SUS	SEDMT BED
03404500 CUMBERLAND R. AT CUMBERLAND FALLS, KY. LAT=36 50 14 LONG=084 20 36 STREAM STATE=21 COUNTY= DIST.=21																						
1971	1	1	1	0	0	0	0	0	1	1	0	1	1	0	0	0	1	0	0	0	0	0
1972	2	2	2	0	0	0	0	0	2	2	0	2	2	0	0	0	2	0	0	0	0	0
03404690 LAUREL R AT LILLY LAT=37 01 24 LONG=084 04 03 STREAM STATE=21 COUNTY= DIST.=21																						
1960	1	1	1	0	0	0	0	0	1	0	0	0	0	0	0	0	1	0	0	0	0	0
1961	1	0	1	0	0	0	1	0	1	0	0	1	0	0	0	0	1	0	0	0	0	0
03404810 LITTLE LAUREL R NR LILLY LAT=37 01 03 LONG=084 06 41 STREAM STATE=21 COUNTY= DIST.=21																						
1960	1	1	1	0	0	0	0	0	1	0	0	0	0	0	0	0	1	0	0	0	0	0
1961	1	0	1	0	0	0	0	0	1	0	0	1	0	0	0	0	1	0	0	0	0	0
03405000 LAUREL R AT CORBIN KY LAT=36 58 09 LONG=084 07 38 STREAM STATE=21 COUNTY= DIST.=21																						
1966	1	0	1	0	0	0	0	0	1	0	0	0	0	0	0	0	1	0	0	0	0	0
1971	1	0	0	0	0	0	0	0	0	0	0	0	0	0	0	0	0	0	0	0	0	0
1972	2	2	2	0	0	0	0	0	2	2	0	2	2	0	0	0	2	0	0	0	0	0
03405700 SOUTH FORK ROCKCASTLE R. NR. PEOPLES, KY. LAT=37 16 05 LONG=084 03 02 STREAM STATE=21 COUNTY= DIST.=21																						
1961	1	1	1	1	1	0	0	0	1	1	0	1	0	0	0	0	1	0	0	0	0	0
1971	2	2	2	0	0	0	0	0	2	2	0	2	2	0	0	0	2	0	0	0	0	0
03405740 S F ROCKCASTLE R AT CORNETTE LAT=37 17 46 LONG=084 05 36 STREAM STATE=21 COUNTY= DIST.=21																						
1960	1	1	1	1	1	0	0	0	1	1	0	1	0	0	0	0	1	0	0	0	0	0
03405820 M F ROCKCASTLE R NR LAMERC LAT=37 20 24 LONG=084 06 35 STREAM STATE=21 COUNTY= DIST.=21																						
1960	2	2	2	0	0	0	0	0	2	0	0	0	0	0	0	0	2	0	0	0	0	0
1961	1	0	1	0	0	0	1	0	1	0	0	1	0	0	0	0	1	0	0	0	0	0
03405900 ROUNDSTONE CREEK, LIVINGSTON, KY. LAT=37 17 55 LONG=084 12 50 STREAM STATE=21 COUNTY= DIST.=21																						
1960	1	1	1	0	0	0	0	0	1	0	0	0	0	0	0	0	1	0	0	0	0	0
1961	1	0	1	0	0	0	0	0	1	0	0	1	0	0	0	0	1	0	0	0	0	0
1971	2	2	2	0	0	0	0	0	2	2	0	2	2	0	0	0	2	0	0	0	0	0
03406200 LITTLE ROCKCASTLE R AT HAZEL PATCH LAT=37 14 00 LONG=084 12 02 STREAM STATE=21 COUNTY= DIST.=21																						
1960	1	1	1	0	0	0	0	0	1	0	0	0	0	0	0	0	1	0	0	0	0	0
1961	1	0	1	0	0	0	0	0	1	0	0	1	0	0	0	0	1	0	0	0	0	0

WATER YEAR	NO. SAMPL	D.S.	HARD-NESS	MAJ-OR CAT-IONS	SIL-ICA	ALU-MI-NUM	IRON	MAN-GA-NESE	MAJ-OR AN-IONS	FLU-O-RIDE	CAR-BON	NI-TRO-GEN	PHOS-PHO-ROUS	D.O.	BOD	COD	PH	PES-TI-CIDES	RAD-IO-CHEM-ICAL	BIO-LOG-IC	SUS	SEDMT BED
03406500 ROCKCASTLE R AT BILLOWS KY										LAT=37 10 16 LONG=084 17 46					STREAM		STATE=21 COUNTY=			DIST.=21		
1960	1	1	1	1	1	0	1	1	1	1	0	1	0	0	0	0	1	0	0	0	0	0
1961	1	1	1	1	1	0	0	0	1	1	0	1	0	0	0	0	1	0	0	0	0	0
1971	1	0	0	0	0	0	0	0	0	0	0	0	0	0	0	0	0	0	0	0	0	0
1972	2	2	2	0	0	0	0	0	2	2	0	2	2	0	0	0	2	0	0	0	0	0
03407000 ROCKCASTLE R AT ROCKCASTLE SPRINGS										LAT=37 00 35 LONG=084 18 55					STREAM		STATE=21 COUNTY=			DIST.=21		
1966	1	0	1	0	0	0	0	0	1	0	0	0	0	0	0	0	1	0	0	0	0	0
03407100 CANE BRANCH NEAR PARKERS LAKE, KY.										LAT=36 52 05 LONG=084 26 57					STREAM		STATE=21 COUNTY=			DIST.=21		
1960	51	49	14	0	0	11	11	11	51	0	0	0	0	0	0	0	51	0	0	0	0	0
1961	56	51	13	1	1	14	14	14	51	1	0	1	0	0	0	0	51	0	0	0	5	0
1962	52	41	12	2	2	12	13	13	52	2	0	2	0	0	0	0	52	0	0	0	0	0
1963	11	2	2	2	2	2	2	2	11	2	0	2	0	0	0	0	11	0	0	0	0	0
1964	37	17	11	11	2	8	11	10	34	2	0	2	0	0	0	0	34	0	0	0	3	0
1965	57	54	54	51	3	3	4	4	54	4	0	4	0	0	0	0	54	0	0	0	3	0
1966	52	49	49	49	4	3	3	3	49	3	0	3	0	0	0	0	49	0	0	0	3	0
1967	6	4	4	2	4	3	3	3	4	2	0	3	0	0	0	0	4	0	0	0	0	0
1968	9	4	4	0	0	3	4	4	4	0	0	4	0	0	0	0	4	0	0	0	0	0
1969	5	5	5	3	3	2	5	3	5	3	0	5	0	0	0	0	5	0	0	0	0	0
1970	11	3	3	0	0	0	3	3	3	0	0	3	0	0	0	0	3	0	0	0	0	0
1971	10	4	4	1	1	1	4	4	4	3	0	4	2	0	0	0	4	0	0	0	0	0
1972	2	2	2	1	1	0	2	2	2	1	0	2	1	0	0	0	2	0	0	0	0	0
03407200 W F CANE B NR PARKERS LK										LAT=36 51 45 LONG=084 26 46					STREAM		STATE=21 COUNTY=			DIST.=21		
1960	12	11	12	0	0	2	3	3	12	0	0	0	0	0	0	0	12	0	0	0	0	0
1961	2	2	2	0	0	0	0	0	2	0	0	0	0	0	0	0	2	0	0	0	0	0
1962	1	1	1	0	0	0	0	0	1	0	0	0	0	0	0	0	1	0	0	0	0	0
03407300 HELTON B AT GREENWOOD										LAT=36 53 07 LONG=084 28 55					STREAM		STATE=21 COUNTY=			DIST.=21		
1960	1	0	1	0	0	0	0	0	1	0	0	0	0	0	0	0	1	0	0	0	0	0
1961	2	2	2	1	1	1	1	1	2	1	0	1	0	0	0	0	2	0	0	0	0	0
1962	2	2	2	2	2	0	2	2	2	2	0	2	0	0	0	0	2	0	0	0	0	0
1963	1	1	1	1	1	0	1	1	1	1	0	1	0	0	0	0	1	0	0	0	0	0
1964	2	1	2	2	1	2	1	1	2	1	0	1	0	0	0	0	2	0	0	0	0	0
1965	9	9	9	7	2	0	4	4	9	4	0	4	0	0	0	0	9	0	0	0	0	0
1966	46	43	44	5	41	0	2	2	44	2	0	3	0	0	0	0	44	0	0	0	2	0
1967	1	1	1	1	1	1	1	1	1	1	0	1	0	0	0	0	1	0	0	0	0	0

WATER YEAR	NO. SAMPL	C.S.	HARD-NESS	MAJ-OR CAT-IONS	SIL-ICA	ALU-MI-NUM	IRON	MAN-GA-NESE	MAJ_OR AN-IONS	FLU-O-RIDE	CAR-BON	NI_TRO-GEN	PHOS_PHO-ROUS	D.O.	BOD	COD	PH	PES-TI-CIDES	RAD_IO-CHEM-ICAL	BIO-LOG-IC	SEDMT SUS	SEDMT BED
	03407500 BUEK CREEK NR. SHOPVILLE, KY.									LAT=37 12 38 LONG=084 27 52					STREAM		STATE=21		CCUNTY=	DIST.=21		
1970	1	1	1	0	0	0	0	0	1	1	0	1	1	0	0	0	1	0	0	0	0	0
	03410500 SOUTH FORK CUMBERLAND RIVER NR. STEARNS, K									LAT=36 37 37 LONG=084 32 00					STREAM		STATE=21		CCUNTY=	DIST.=21		
1960	1	1	1	1	1	0	1	1	1	1	0	1	0	0	0	0	1	0	0	0	0	0
1971	3	2	2	0	0	0	0	0	2	2	0	2	2	0	0	0	2	0	0	0	0	0
	03410590 ROCK C NR YAMACRAW									LAT=36 42 10 LCNG=084 33 47					STREAM		STATE=21		COUNTY=	DIST.=21		
1965	1	0	1	0	0	1	1	1	1	0	0	1	1	1	0	0	1	0	0	0	0	0
	03410900 LITTLE S. FK. CUMBERLAND R. NR. OIL VALLEY									LAT=36 45 30 LCNG=084 40 20					STREAM		STATE=21		COUNTY=	DIST.=21		
1970	1	1	1	0	0	0	0	0	1	1	0	1	1	0	0	0	1	0	0	0	0	0
1971	1	1	1	0	0	0	0	0	1	1	0	1	1	0	0	0	1	0	0	0	0	0
	03412500 PITMAN CREEK, SOMERSET, KY.									LAT=37 07 01 LONG=084 35 31					STREAM		STATE=21		CCUNTY=	DIST.=21		
1971	1	1	1	0	0	0	0	0	1	1	0	1	1	0	0	0	1	0	0	0	0	0
1972	2	2	2	0	0	0	0	0	2	2	0	2	2	0	0	0	2	0	0	0	0	0
	03412700 FISHING CREEK NR. HOUGE, KY.									LAT=37 09 50 LONG=084 42 32					STREAM		STATE=21		CCUNTY=	DIST.=21		
1971	1	1	1	0	0	0	0	0	1	1	0	1	1	0	0	0	1	0	0	0	0	0
1972	2	2	2	0	0	0	0	0	2	2	0	2	2	0	0	0	2	0	0	0	0	0
	03413200 BEAVER CREEK NR. MONTICELLC, KY.									LAT=36 47 51 LONG=084 53 46					STREAM		STATE=21		CCUNTY=	DIST.=21		
1970	1	1	1	0	0	0	0	0	1	1	0	1	1	0	0	0	1	0	0	0	0	0
1971	1	1	1	0	0	0	0	0	1	1	0	1	1	0	0	0	1	0	0	0	0	0
	03414000 CUMBERLAND R NR ROWENA									LAT=36 53 02 LONG=085 06 22					STREAM		STATE=21		CCUNTY=	DIST.=21		
1965	1	0	1	0	0	1	1	1	1	0	0	1	1	1	0	0	1	0	0	0	0	0
	03414110 CUMBERLAND RIVER NEAR BURKESVILLE, KY.									LAT=36 44 46 LONG=085 22 21					STREAM		STATE=21		CCUNTY=	DIST.=21		
1966	5	5	5	0	4	0	2	1	5	0	0	5	0	0	0	0	5	0	0	0	0	0
1967	4	3	3	1	3	0	3	1	3	1	0	3	0	0	0	0	3	0	0	0	0	0
1968	4	4	4	1	1	0	4	3	4	1	0	4	0	0	0	0	4	0	0	0	0	0
1969	5	5	5	1	1	0	4	0	5	1	0	5	0	0	0	0	5	0	0	0	0	0
1970	6	5	5	1	1	0	5	2	5	2	0	5	1	0	0	0	5	0	0	0	0	0
1971	4	2	2	0	0	0	1	1	2	1	0	2	2	0	0	0	2	0	0	0	0	0

WATER YEAR	NO. SAMPL	D.S.	HARD-NESS	MAJ-OR CAT-IONS	SIL-ICA	ALU-MI-NUM	IRON	MAN-GA-NESE	MAJ-OR AN-IONS	FLU-O-RIDE	CAR-BON	NI-TRO-GEN	PHOS-PHO-ROUS	D.O.	BOD	COD	PH	PES-TI-CIDES	RAD-IO-CHEM-ICAL	BIO-LOG-IC	SEDMT SUS	SEDMT BED
03435100 RED RIVER NR. ADAIRVILLE, KY.										LAT=36 42 04 LONG=086 51 42					STREAM		STATE=21 COUNTY=			DIST.=21		
1970	1	1	1	0	0	0	0	0	1	1	0	1	1	0	0	0	1	0	0	0	0	0
1971	1	1	1	0	0	0	0	0	1	1	0	1	1	0	0	0	1	0	0	0	0	0
03438000 LITTLE RIVER AT CADIZ, KY.										LAT=36 46 40 LONG=087 43 18					STREAM		STATE=21 COUNTY=			DIST.=21		
1970	1	1	1	0	0	0	0	0	1	1	0	1	1	0	0	0	1	0	0	0	0	0
1971	1	1	1	0	0	0	0	0	1	1	0	1	1	0	0	0	1	0	0	0	0	0
03438010 LITTLE R AB CADIZ										LAT=36 50 28 LONG=087 46 39					STREAM		STATE=21 COUNTY=			DIST.=21		
1960	11	11	11	11	11	0	11	9	11	11	0	11	0	4	0	0	11	0	0	0	0	0
1961	8	7	8	7	7	0	8	7	8	7	0	7	0	0	0	0	8	0	0	0	0	0
1962	8	8	8	8	8	0	8	8	8	8	0	8	0	1	0	0	8	0	0	0	0	0
03438170 EDDY CREEK NR. LAMASCO, KY.										LAT=37 01 59 LONG=087 56 26					STREAM		STATE=21 COUNTY=			DIST.=21		
1971	2	2	2	0	0	0	0	0	2	2	0	2	2	0	0	0	2	0	0	0	0	0
03438220 CUMBERLAND R NR GRAND RIVERS KY										LAT=37 01 18 LONG=088 13 16					STREAM		STATE=21 COUNTY=			DIST.=21		
1966	3	3	3	1	3	0	3	1	3	2	0	3	0	0	0	0	3	0	0	0	0	0
1967	1	0	0	0	0	0	0	0	0	0	0	0	0	0	0	0	0	0	0	0	0	0
1968	6	5	5	1	1	0	5	5	5	1	0	5	0	0	0	0	5	0	0	0	0	0
1969	8	6	6	1	1	0	6	3	6	1	0	6	0	0	0	0	6	0	0	0	0	0
1970	8	3	3	1	1	0	2	2	3	2	0	3	1	0	0	0	3	0	0	0	0	0
1971	6	5	5	2	2	0	5	5	5	3	0	5	1	0	0	0	5	0	0	0	0	0
1972	3	3	3	0	0	0	3	3	3	1	0	3	1	0	0	0	3	0	0	0	0	0
03438470 LIVINGSTON CREEK NR. DYCUSBURG, KY.										LAT=37 08 35 LONG=088 09 48					STREAM		STATE=21 COUNTY=			DIST.=21		
1971	2	2	2	0	0	0	0	0	2	2	0	2	2	0	0	0	2	0	0	0	0	0
03438500 CUMBERLAND R AT SMITHLAND, KY.										LAT=37 08 45 LONG=088 24 25					STREAM		STATE=21 COUNTY=			DIST.=21		
1960	18	15	15	18	18	0	0	0	15	14	0	15	15	0	0	0	6	0	0	0	0	0
1961	12	12	12	12	12	0	0	0	12	12	0	12	12	0	0	0	0	0	0	0	0	0
1962	9	3	3	9	9	0	0	0	3	3	0	3	3	0	0	0	0	0	0	0	0	0
03609500 TENNESSEE RIVER AT KENTUCKY DAM NR. PADUCA LAT=37 00 54 LONG=088 16 12															STREAM		STATE=21 COUNTY=			DIST.=21		
1960	12	12	12	12	12	0	0	0	12	12	0	12	12	0	0	0	4	0	0	0	0	0
1961	14	12	12	14	14	0	0	0	12	12	0	12	12	0	0	0	0	0	0	0	0	0
1962	10	6	6	10	10	0	3	3	6	6	0	6	3	0	0	0	3	0	0	0	0	0
1963	3	3	0	0	3	0	3	1	3	0	0	0	0	0	0	0	3	0	0	0	0	0

WATER YEAR	NO. SAMPL	D.S.	HARD-NESS	MAJ-OR CAT-IONS	SIL-ICA	ALU-MI-NUM	IRON	MAN-GA-NESE	MAJ-OR AN-IONS	FLU-O-RIDE	CAR-BON	NI-TRO-GEN	PHOS-PHO-ROUS	D.O.	BOD	COD	PH	PES-TI-CIDES	RAD-IO-CHEM-ICAL	BIO-LOG-IC	SEDMT SUS	SEDMT BED
03609500 TENNESSEE RIVER AT KENTUCKY DAM NR. PADUCA LAT=37 00 54 LONG=088 16 12															STREAM		STATE=21		COUNTY=	DIST.=21		
1964	3	3	3	0	3	0	2	0	3	0	0	0	0	0	0	0	3	0	0	0	0	0
1965	2	2	2	2	2	0	2	2	2	2	0	2	0	0	0	0	2	0	0	0	0	0
1966	3	3	3	0	3	0	3	1	3	0	0	3	0	0	0	0	3	0	0	0	0	0
1967	1	1	1	0	0	0	1	1	1	0	0	1	0	0	0	0	1	0	0	0	0	0
1968	9	4	4	1	1	0	4	4	4	1	0	4	0	0	0	0	4	0	0	0	0	0
1969	8	4	4	1	1	0	4	4	4	2	0	4	0	0	0	0	4	0	0	0	0	0
1970	6	3	3	1	1	0	3	3	3	1	0	3	0	0	0	0	3	0	0	0	0	0
1971	11	4	4	1	1	0	3	3	4	2	0	4	1	0	0	0	4	0	0	0	0	0
1972	3	3	3	0	0	0	3	3	3	1	0	3	1	0	0	0	3	0	0	0	0	0
03610000 CLARKS RIVER AT MURRAY, KY. LAT=36 35 34 LONG=088 18 00															STREAM		STATE=21		COUNTY=	DIST.=21		
1971	2	2	2	0	0	0	0	0	2	2	0	2	2	0	0	0	2	0	0	0	0	0
03610500 CLARKS RIVER NR. BENTON, KY. LAT=36 52 24 LONG=088 20 48															STREAM		STATE=21		COUNTY=	DIST.=21		
1971	2	2	2	0	0	0	0	0	2	2	0	2	2	0	0	0	2	0	0	0	0	0
03610545 W. FORK CLARKS RIVER NR. BREWERS, KY. LAT=36 46 48 LONG=088 28 03															STREAM		STATE=21		COUNTY=	DIST.=21		
1971	2	2	2	0	0	0	0	0	2	2	0	2	2	0	0	0	2	0	0	0	0	0
03613000 HUMPHREY CREEK AT LACENTER, KY. LAT=37 04 39 LONG=088 57 21															STREAM		STATE=21		COUNTY=	DIST.=21		
1971	2	2	2	0	0	0	0	0	2	2	0	2	2	0	0	0	2	0	0	0	0	0
07023000 MAYFIELD CREEK AT LOVELACEVILLE, KY. LAT=36 57 09 LONG=088 49 30															STREAM		STATE=21		COUNTY=	DIST.=21		
1961	10	8	10	9	9	0	9	8	10	8	0	9	0	0	0	0	10	0	0	0	0	0
1962	12	11	12	12	11	0	11	11	12	11	0	11	0	0	0	0	12	0	0	0	0	0
1971	2	2	2	0	0	0	0	0	2	2	0	2	2	0	0	0	2	0	0	0	0	0
07023700 OBION CREEK NR. ARLINGTON, KY. LAT=36 45 30 LONG=089 00 13															STREAM		STATE=21		COUNTY=	DIST.=21		
1971	2	2	2	0	0	0	0	0	2	2	0	2	2	0	0	0	2	0	0	0	0	0
07024000 BAYOU DE CHEIN NR. CLINTON, KENTUCKY LAT=36 37 43 LONG=088 57 50															STREAM		STATE=21		COUNTY=	DIST.=21		
1971	2	2	2	0	0	0	0	0	2	2	0	2	2	0	0	0	2	0	0	0	0	0
07024070 MISSISSIPPI RIVER AT HICKMAN, KY. LAT=36 33 53 LONG=089 13 38															STREAM		STATE=21		COUNTY=	DIST.=21		
1969	5	2	2	0	0	0	0	0	2	0	0	2	2	4	2	0	3	0	0	4	0	0
1970	23	9	9	0	0	0	0	0	9	0	0	9	9	12	9	0	10	0	0	10	0	0

WATER YEAR	NO. SAMPL	D.S.	HARD-NESS	MAJ-OR CAT-ICNS	SIL-ICA	ALU-MI-NUM	IRON	MAN-GA-NESE	MAJ_OR AN-IONS	FLU-O-RIDE	CAR-BON	NI_TRC-GEN	PHOS_PHO-ROUS	D.O.	BOD	COD	PH	PES-TI-CIDES	RAC_IC-CHEM-ICAL	BIC-LOG-IC	SEDMT SUS	SEDMT BED
260945080533000 OB L-28 INTERCEPTOR BL SR84 AT ANDYTCWN F LAT=60 94 50 LCNG=805 33 00															STREAM		STATE=21 COLNTY=011 DIST.=21					
1972	6	0	0	0	3	0	1	1	4	0	3	3	3	6	1	0	4	0	0	0	0	0
1973	6	1	1	1	3	0	1	1	4	1	3	3	3	5	1	0	3	1	0	0	0	0
363730083423501 MIDDLESBORO TANNING LAT=36 37 30 LONG=083 42 35															WELL		STATE=21 CCUNTY=013 DIST.=21					
1972	1	1	1	1	1	0	1	1	1	1	0	1	0	0	0	0	1	0	0	0	0	0
363846087124301 D MERRIWEATHER LAT=36 38 46 LONG=087 12 43															SPRING		STATE=21 CCUNTY=219 DIST.=21					
1972	1	1	1	1	1	0	1	1	1	1	0	1	0	0	0	0	1	0	0	0	0	0
364117085441101 PENNZOIL NC. 1 HARRISON LAT=36 41 17 LONG=085 44 11															WELL		STATE=21 CCLNTY=171 DIST.=21					
1972	1	1	1	1	0	0	1	1	1	1	0	0	0	0	0	0	1	0	0	0	0	0
364135086211001 D BARLOW, MAYHEW LSE. LAT=36 41 35 LONG=086 21 10															WELL		STATE=21 COUNTY=003 DIST.=21					
1972	1	1	1	1	1	0	1	1	1	1	0	0	0	0	0	0	1	0	0	0	0	0
364220086161501 G MILLER, WATKINS LSE. LAT=36 42 20 LCNG=086 16 19															WELL		STATE=21 COUNTY=003 DIST.=21					
1972	1	1	1	1	1	0	1	1	1	1	0	0	0	0	0	0	1	0	0	0	0	0
364240085481101 R H NORRIS NO 1 ISENBERG LAT=36 42 40 LONG=085 48 11															WELL		STATE=21 COUNTY=171 DIST.=21					
1972	1	1	1	1	0	0	1	1	1	1	0	0	0	0	0	0	1	0	0	0	0	0
364346086185101 ASTRO PHOENIX, NO 1 GRACE LAT=36 43 46 LONG=086 18 51															WELL		STATE=21 CCUNTY=003 DIST.=21					
1972	1	1	1	1	0	0	1	1	1	1	0	0	0	0	0	0	1	0	0	0	0	0
364405086151201 PIERSCN-WHITLOW LSE. LAT=36 44 05 LONG=086 15 12															WELL		STATE=21 CCUNTY=003 DIST.=21					
1972	1	1	1	1	1	0	1	1	1	1	0	0	0	0	0	0	1	0	0	0	0	0
364417088383701 MAYFIELD ELECTRIC CO LAT=36 44 17 LCNG=088 38 37															WELL		STATE=21 COUNTY=083 DIST.=21					
1972	1	1	1	1	1	0	1	1	1	1	0	1	0	0	0	0	1	0	0	0	0	0
364524086305801 G HOFFMAN-NO 1 BRIGGS LAT=36 45 24 LONG=086 30 58															WELL		STATE=21 COUNTY=213 DIST.=21					
1972	1	1	1	1	0	1	1	1	1	1	0	0	0	0	0	0	1	0	0	0	0	0

WATER YEAR	NO. SAMPL	D.S.	HARD-NESS	MAJ-OR CAT-IONS	SIL-ICA	ALU-MI-NUM	IRON	MAN-GA-NESE	MAJ_OR AN-IONS	FLU-O-RIDE	CAR-BON	NI_TRO-GEN	PHOS_PHO-ROUS	D.O.	BOD	COD	PH	PES-TI-CIDES	RAD_IO-CHEM-ICAL	BIO-LOG-IC	SEDMT SUS	SEDMT BED
364537C84564801 R. TAYLOR LEASE										LAT=36 45 37 LONG=084 56 48					WELL		STATE=21 COUNTY=231 DIST.=21				
1972	1	1	1	1	1	0	1	1	1	1	0	0	0	0	0	0	1	0	0	0	0	0
364552C85104301 VAWTER NO 1 HICKS										LAT=36 45 52 LONG=085 10 43					WELL		STATE=21 COUNTY=053 DIST.=21				
1972	1	1	1	1	1	0	1	1	1	1	0	1	0	0	0	0	1	0	0	0	0	0
364616C84403401 J GOLDBERG, NO 1 L TURPIN										LAT=36 46 16 LONG=084 40 34					WELL		STATE=21 COUNTY=231 DIST.=21				
1972	1	1	1	1	1	0	1	0	1	1	0	1	0	0	0	0	1	0	0	0	0	0
364855C84451001 KEITH AND ROSE FEE IS										LAT=36 48 55 LONG=084 45 10					WELL		STATE=21 COUNTY=231 DIST.=21				
1972	1	1	1	1	0	1	1	1	1	1	0	0	0	0	0	0	1	0	0	0	0	0
364904085272701 FORD-ED BRYANT										LAT=36 49 04 LONG=085 27 27					WELL		STATE=21 COUNTY=057 DIST.=21				
1972	1	1	1	1	0	0	1	1	1	1	0	0	0	0	0	0	1	0	0	0	0	0
364926085134801 R PARRISH-S MORGLSE										LAT=36 49 26 LONG=085 13 48					WELL		STATE=21 COUNTY=057 DIST.=21				
1972	1	1	1	1	1	0	1	0	1	1	0	1	0	0	0	0	1	0	0	0	0	0
364942084505901 CITY OF MONTICELLO										LAT=36 49 42 LONG=084 50 59					SPRING		STATE=21 COUNTY=231 DIST.=21				
1972	1	1	1	1	1	0	1	1	1	1	0	1	0	0	0	0	1	0	0	0	0	0
365136086102101 OLD WELLS										LAT=36 51 36 LONG=086 10 21					WELL		STATE=21 COUNTY=003 DIST.=21				
1972	1	1	1	1	1	0	1	1	1	1	0	0	0	0	0	0	1	0	0	0	0	0
365138084264101 E TAYLOR PARKERS LAKE										LAT=36 51 38 LONG=084 26 41					WELL		STATE=21 COUNTY=147 DIST.=21				
1972	1	1	1	1	1	0	1	1	1	1	0	1	0	0	0	0	1	0	0	0	0	0
365147C88205601 CITY OF BENTON										LAT=36 51 47 LONG=088 20 56					WELL		STATE=21 COUNTY=157 DIST.=21				
1972	1	1	1	1	1	0	1	1	1	1	0	1	0	0	0	0	1	0	0	0	0	0
365630C85C84501 MRD ASSOC-L BLANKINGSHIP										LAT=36 56 30 LONG=085 08 45					WELL		STATE=21 COUNTY=207 DIST.=21				
1972	1	1	1	1	0	0	1	0	1	1	0	1	0	0	0	0	1	0	0	0	0	0
370117086231701 GRAHAM SPRING										LAT=37 01 17 LONG=086 23 17					SPRING		STATE=21 COUNTY=227 DIST.=21				
1972	1	1	1	1	1	0	0	0	1	1	0	1	1	0	0	0	1	0	0	0	0	0

WATER YEAR	NO. SAMPL	D.S.	HARD- NESS	MAJ- OR CAT- IONS	SIL- ICA	ALU- MI- NUM	IRON	MAN- GA- NESE	MAJ_ OR AN- IONS	FLU- O- RIDE	CAR- BON	NI_ TRO- GEN	PHOS_ PHO- ROUS	D.O.	BOD	COD	PH	PES- TI- CIDES	RAC_ IC- CHEM- ICAL	BIC- LOG- IC	SEDMT SUS	SEDMT BED
370510085472801 FOSTER MAGGARD										LAT=37 05 10		LONG=085 47 28			WELL		STATE=21		COUNTY=009		DIST.=21	
1972	1	1	1	1	0	0	1	1	1	1	0	0	0	0	0	0	1	0	0	0	0	0
370559085263101 C R MOSS AND SONS										LAT=37 05 59		LONG=085 26 31			WELL		STATE=21		COUNTY=001		DIST.=21	
1972	1	1	1	1	1	0	1	0	1	1	0	1	0	0	0	0	1	0	0	0	0	0
370823087393901 OUTWOOD STATE HOSPITAL										LAT=37 08 23		LONG=087 39 39			WELL		STATE=21		COUNTY=047		DIST.=21	
1972	1	1	1	1	1	0	1	1	1	1	0	1	0	0	0	0	1	0	0	0	0	0
370924086041301 MAMMOTH CAVE NATL PARK										LAT=37 09 24		LONG=086 04 13			WELL		STATE=21		COUNTY=061		DIST.=21	
1972	1	1	1	1	1	0	1	1	1	1	0	1	0	0	0	0	1	0	0	0	0	0
371045086063001 ECHO RIVER OUTLET										LAT=37 10 45		LONG=086 06 30			SPRING		STATE=21		COUNTY=061		DIST.=21	
1972	2	2	2	0	0	0	0	0	2	0	0	2	0	0	0	0	2	0	0	0	0	0
371049085523501 CITY ELIZABETHTOWN										LAT=37 10 49		LONG=085 52 35			WELL		STATE=21		COUNTY=093		DIST.=21	
1972	1	1	1	0	0	0	1	1	1	1	0	1	1	0	0	0	1	0	0	0	0	0
371056086065701 LAKE LETHE										LAT=37 10 56		LONG=086 06 57			WELL		STATE=21		COUNTY=061		DIST.=21	
1972	3	3	3	0	0	0	0	0	3	0	0	3	0	0	0	0	3	0	0	0	0	0
371114086063101 RIVER STYX OUTLET										LAT=37 11 14		LONG=086 06 31			SPRING		STATE=21		COUNTY=061		DIST.=21	
1972	1	1	1	0	0	0	0	0	1	0	0	1	0	0	0	0	1	0	0	0	0	0
371145086050001 MAMMOTH CAVE NATL PARK										LAT=37 11 45		LONG=086 05 00			SPRING		STATE=21		COUNTY=061		DIST.=21	
1972	1	1	1	1	1	0	1	1	1	1	0	1	0	0	0	0	1	0	0	0	0	0
371405087283001 MORTONS GAP KY										LAT=37 14 05		LONG=087 28 30			WELL		STATE=21		COUNTY=107		DIST.=21	
1972	1	1	1	1	1	0	1	1	1	1	0	1	0	0	0	0	1	0	0	0	0	0
371559085572301 W GRUBB, NO 1 MH WILSON										LAT=37 15 59		LONG=085 57 23			WELL		STATE=21		COUNTY=099		DIST.=21	
1972	1	1	1	1	1	0	1	1	1	1	0	0	0	0	0	0	1	0	0	0	0	0
371606087355001 AMES OIL AND GAS										LAT=37 16 06		LONG=087 35 50			WELL		STATE=21		COUNTY=107		DIST.=21	
1972	1	1	1	1	1	0	1	1	1	1	0	1	0	0	0	0	1	0	0	0	0	0

WATER YEAR	NO. SAMPL	D.S.	HARD-NESS	MAJ-OR CAT-IONS	SIL-ICA	ALU-MI-NUM	IRON	MAN-GA-NESE	MAJ_OR AN-IONS	FLU-O-RIDE	CAR-BON	NI_TRO-GEN	PHOS_PHO-ROUS	D.O.	BOD	COD	PH	PES-TI-CIDES	RAD_IO-CHEM-ICAL	BIO-LOG-IC	SEDMT SUS	SEDMT BED
372321085272201 GADDIE SPRING										LAT=37 23 21 LONG=085 27 22					SPRING		STATE=21 CCUNTY=217 CIST.=21					
1972	1	1	1	1	1	0	1	1	1	1	0	1	0	0	0	0	1	0	0	0	0	0
372528082511601 KY-W VA GAS CO										LAT=37 25 28 LONG=082 51 16					WELL		STATE=21 CCUNTY=119 CIST.=21					
1972	1	1	1	1	0	0	1	1	1	1	0	0	0	0	0	0	1	0	0	0	0	0
372750086195501 BOBBIE WELLS										LAT=37 27 50 LONG=086 19 55					WELL		STATE=21 CCUNTY=085 CIST.=21					
1972	1	1	1	1	1	0	1	1	1	1	0	1	0	0	0	0	1	0	0	0	0	0
373033087182001 MARHILL, NO 1 KITTINGER										LAT=37 30 33 LONG=087 18 20					WELL		STATE=21 CCUNTY=149 DIST.=21					
1972	1	1	1	1	0	0	1	1	1	1	0	0	0	0	0	0	1	0	0	0	0	0
373334085471801 CITY OF HODGENVILLE										LAT=37 33 34 LONG=085 47 18					SPRING		STATE=21 CCUNTY=123 CIST.=21					
1972	1	1	1	0	0	0	1	1	1	1	0	1	1	1	0	0	1	0	0	0	0	0
1973	1	1	1	0	0	0	0	0	1	1	0	1	1	0	0	0	1	0	0	0	0	0
373428085452101 LESS HEADY										LAT=37 34 28 LONG=085 45 21					SPRING		STATE=21 CCUNTY=123 DIST.=21					
1972	1	1	1	0	0	0	1	1	1	1	0	1	1	0	0	0	1	0	0	0	0	0
1973	1	1	1	0	0	0	0	0	1	1	0	1	1	0	0	0	1	0	0	0	0	0
373500085202601 THOMAS B SUMMERS										LAT=37 35 00 LONG=085 20 26					WELL		STATE=21 CCUNTY=093 CIST.=21					
1972	1	1	1	0	0	0	1	1	1	1	0	1	1	0	0	0	1	0	0	0	0	0
373604085584601 BAUGH FARMS										LAT=37 36 04 LONG=085 58 46					SPRING		STATE=21 CCUNTY=093 CIST.=21					
1972	1	1	1	0	0	0	1	1	1	1	0	1	1	0	0	0	1	0	0	0	0	0
373758085541301 B ALLAN										LAT=37 37 58 LONG=085 54 13					WELL		STATE=21 CCUNTY=093 CIST.=21					
1973	1	1	1	1	1	0	1	1	1	1	0	1	1	0	0	0	1	0	0	0	0	0
373800085475801 P B ARKENS ETOWN KY										LAT=37 38 00 LONG=085 47 58					WELL		STATE=21 CCUNTY=093 DIST.=21					
1972	1	1	1	0	0	0	1	1	1	1	0	1	1	0	0	0	1	0	0	0	0	0
373807087252401 ZOGG NO 3 BOWLING										LAT=37 38 07 LONG=087 25 24					WELL		STATE=21 CCUNTY=149 CIST.=21					
1972	1	1	1	1	0	0	1	1	1	1	0	0	0	0	0	0	1	0	0	0	0	0

WATER YEAR	NO. SAMPL	D.S.	HARD-NESS	MAJ-OR CAT-IONS	SIL-ICA	ALU-MI-NUM	IRON	MAN-GA-NESE	MAJ_OR AN-IONS	FLU-O-RIDE	CAR-BON	NI_TRO-GEN	PHOS_PHO-ROUS	D.O.	BOD	COD	PH	PES-TI-CIDES	RAD_IC-CHEM-ICAL	BIC-LOG-IC	SEDMT SUS	SEDMT BED
373803085550201 CARL PERKINS										LAT=37 38 30 LONG=085 55 02					WELL		STATE=21 COUNTY=093 DIST.=21				
1972	1	1	1	0	0	0	1	1	1	1	0	1	1	0	0	0	1	0	0	0	0	0
373835084350101 PETE WIDENER										LAT=37 38 35 LONG=084 35 01					WELL		STATE=21 COUNTY=079 DIST.=21				
1972	1	1	1	1	0	1	1	1	1	1	0	0	0	0	0	0	1	0	0	0	0	0
373918087200901 BIDWELL-DANT-1 R TOWERY										LAT=37 39 18 LONG=087 20 09					WELL		STATE=21 COUNTY=059 DIST.=21				
1972	1	1	1	1	0	1	1	1	1	1	0	0	0	0	0	0	1	0	0	0	0	0
373920085482301 AL RIDER										LAT=37 39 20 LONG=085 48 23					WELL		STATE=21 COUNTY=093 DIST.=21				
1972	1	1	1	0	0	0	1	1	1	1	0	1	1	0	0	0	1	0	0	0	0	0
373924085532701 1959.3-481.3										LAT=37 39 24 LONG=085 53 27					SPRING		STATE=21 COUNTY=093 DIST.=21				
1973	1	1	1	0	0	0	0	0	1	1	0	1	1	0	0	0	1	0	0	0	0	0
373929085540401 CITY OF ELIZABETHTOWN										LAT=37 39 29 LONG=085 54 04					SPRING		STATE=21 COUNTY=093 DIST.=21				
1972	1	1	1	0	0	0	1	1	1	1	0	1	1	0	0	0	1	0	0	0	0	0
1973	1	1	1	0	0	0	0	0	1	1	0	1	1	0	0	0	1	0	0	0	0	0
373937085483901 COY PIERCE JR										LAT=37 39 37 LONG=085 48 39					WELL		STATE=21 COUNTY=093 DIST.=21				
1972	1	1	1	0	0	0	1	1	1	1	0	1	1	0	0	0	1	0	0	0	0	0
374014085583301 CITY OF ELIZABETHTOWN										LAT=37 40 14 LONG=085 58 33					WELL		STATE=21 COUNTY=093 DIST.=21				
1972	1	1	1	0	0	0	1	1	1	1	0	1	1	0	0	0	1	0	0	0	0	0
374019087245001 GLENN-DAR PET #1 HOOVER										LAT=37 40 19 LONG=087 24 50					WELL		STATE=21 COUNTY=149 DIST.=21				
1972	1	1	1	1	1	0	1	1	1	1	0	0	0	0	0	0	1	0	0	0	0	0
374043085523001 CITY OF ELIZABETHTOWN										LAT=37 40 43 LONG=085 52 30					SPRING		STATE=21 COUNTY=093 DIST.=21				
1972	1	1	1	0	0	0	1	1	1	1	0	1	1	0	0	0	1	0	0	0	0	0
1973	1	1	1	0	0	0	0	0	1	1	0	1	1	0	0	0	1	0	0	0	0	0
374045085522901 CITY OF ELIZABETHTOWN										LAT=37 40 45 LONG=085 52 29					SPRING		STATE=21 COUNTY=093 DIST.=21				
1972	1	1	1	0	0	0	1	1	1	1	0	1	1	0	0	0	1	0	0	0	0	0
1973	1	1	1	0	0	0	0	0	1	1	0	1	1	0	0	0	1	0	0	0	0	0

WATER YEAR	NO. SAMPL	D.S.	HARD-NESS	MAJ-OR CAT-IONS	SIL-ICA	ALU-MI-NUM	IRON	MAN-GA-NESE	MAJ_OR AN-IONS	FLU-O-RIDE	CAR-BON	NI_TRC-GEN	PHOS_PHO-ROUS	D.O.	BOD	COD	PH	PES-TI-CIDES	RAD_IC-CHEM-ICAL	BIC-LOG-IC	SEDMT SUS	SEDMT BED
374131C85472501 HAROLD HUNT										LAT=37 41 31 LONG=085 47 25					WELL		STATE=21 COUNTY=093 DIST.=21				
1972	1	1	1	0	0	0	1	1	1	1	0	1	1	0	0	0	1	0	0	0	0	0
374146C82483001 KY-WVA GAS, CORBURN										LAT=37 41 46 LONG=082 48 30					WELL		STATE=21 COUNTY=071 DIST.=21				
1972	1	1	1	1	1	0	1	1	1	1	0	0	0	0	0	C	1	C	C	0	0	0
374404C85535401 JOE KILGUS										LAT=37 44 04 LONG=085 53 54					WELL		STATE=21 COUNTY=093 DIST.=21				
1972	2	2	2	2	2	0	0	0	2	2	0	2	2	0	0	C	2	C	C	0	0	0
374426085532301 L K TAPP AND SONS										LAT=37 44 26 LONG=085 53 23					WELL		STATE=21 COUNTY= DIST.=21				
1972	1	1	1	0	0	0	1	1	1	1	0	1	1	0	0	C	1	C	0	0	C	0
374454085493001 ROY REESOR										LAT=37 44 54 LONG=085 49 30					WELL		STATE=21 COUNTY=093 DIST.=21				
1972	1	1	1	0	0	0	1	1	1	1	0	1	1	0	0	0	1	0	0	0	0	0
374501C83043401 CITY OF SAYLERSVILLE										LAT=37 45 01 LONG=083 04 34					WELL		STATE=21 COUNTY=153 DIST.=21				
1972	1	1	1	1	1	0	1	1	1	1	0	1	0	0	0	C	1	0	0	0	0	0
374918087142201 PT 1 OLD STANLEY DISTL										LAT=37 49 18 LONG=087 14 22					WELL		STATE=21 COUNTY=059 DIST.=21				
1973	1	1	1	1	1	0	1	1	1	1	0	1	0	0	0	C	1	C	C	0	0	0
374920087193501 ZOGG, DAUGHERTY LSE										LAT=37 49 20 LONG=087 19 35					WELL		STATE=21 COUNTY=101 DIST.=21				
1972	1	1	1	1	1	0	1	1	1	1	0	0	0	0	0	C	1	C	C	0	0	C
380252082442001 KY-WVA GAS, JD CARTER										LAT=38 02 52 LONG=082 44 20					WELL		STATE=21 COUNTY=127 DIST.=21				
1972	1	1	1	1	0	0	1	1	1	1	0	0	0	0	0	0	1	C	C	0	C	C
380258082440101 KY-WEST VA GAS CO										LAT=38 02 58 LONG=082 44 01					WELL		STATE=21 COUNTY=127 DIST.=21				
1972	1	1	1	1	0	0	1	1	1	1	0	0	0	0	0	0	1	C	0	0	C	C
380356082424001 KY-W VA GAS, S MOORE										LAT=38 03 56 LONG=082 42 40					WELL		STATE=21 COUNTY=127 DIST.=21				
1972	1	1	1	1	0	0	1	1	1	1	0	0	0	0	0	0	1	0	C	0	0	C
380420084191101 US ARMY SIGNAL DEPOT										LAT=38 04 20 LONG=084 19 11					WELL		STATE=21 COUNTY=067 DIST.=21				
1972	1	1	1	1	1	0	1	1	1	1	0	1	0	0	0	0	1	0	C	0	C	C

WATER YEAR	NO. SAMPL	D.S.	HARD-NESS	MAJ-OR CAT-IONS	SIL-ICA	ALU-MI-NUM	IRON	MAN-GA-NESE	MAJ_OR AN-IONS	FLU-O-RIDE	CAR-BON	NI_TRO-GEN	PHOS_PHO-ROUS	D.O.	BOD	COD	PH	PES-TI-CIDES	RAD_IC-CHEM-ICAL	BIO-LOG-IC	SEDMT SUS	SEDMT BED
38C84CC84C90501 D. T. PHILLIPS										LAT=38 08 40 LONG=084 09 05					WELL		STATE=21 COUNTY=239 DIST.=21				
1972	1	1	1	1	1	0	1	1	1	1	0	1	0	0	0	0	1	0	0	0	0	0
381202085522101 STAUFFER CHEM CO NO 3										LAT=38 12 02 LONG=085 52 21					WELL		STATE=21 COUNTY=111 DIST.=21				
1972	1	1	1	1	1	0	1	1	1	1	0	1	0	0	0	0	1	0	0	0	0	0
381225085474101 EARLY TIMES DIST NO 2										LAT=38 12 25 LONG=085 47 41					WELL		STATE=21 COUNTY=111 DIST.=21				
1972	1	1	1	0	0	0	1	1	1	0	0	1	0	0	0	0	1	0	0	0	0	0
381230084334401 CITY OF GEORGETOWN										LAT=38 12 30 LONG=084 33 44					SPRING		STATE=21 COUNTY=209 DIST.=21				
1972	1	1	1	1	1	0	1	1	1	1	0	1	0	0	0	0	1	0	0	0	0	0
381233085510201 DUPONT CO NO 22										LAT=38 12 33 LONG=085 51 02					WELL		STATE=21 COUNTY=111 DIST.=21				
1972	1	1	1	1	1	0	1	1	1	1	0	1	0	0	0	0	1	0	0	0	0	0
381246085470701 SEAGRAMS, LOUISVILLE KY										LAT=38 12 46 LONG=085 47 07					WELL		STATE=21 COUNTY=111 DIST.=21				
1972	1	1	1	0	0	0	1	1	1	0	0	1	0	0	0	0	1	0	0	0	0	0
381248085485801 NATIONAL DISTILLERS										LAT=38 12 48 LONG=085 48 58					WELL		STATE=21 COUNTY=111 DIST.=21				
1972	1	1	1	1	1	0	1	1	1	1	0	1	1	0	0	0	1	0	0	0	0	0
381250085484001 STITZEL WELLER PW NO3										LAT=38 12 50 LONG=085 48 40					WELL		STATE=21 COUNTY=111 DIST.=21				
1972	1	1	1	0	0	0	1	1	1	0	0	1	0	0	0	0	1	0	0	0	0	0
381253085493201 HENRY BRAMER JR										LAT=38 12 53 LONG=085 49 32					WELL		STATE=21 COUNTY=111 DIST.=21				
1972	1	1	1	1	1	0	1	1	1	1	0	1	0	0	0	0	1	0	0	0	0	0
381307085493901 B F GOODRICH 116										LAT=38 13 07 LONG=085 49 39					WELL		STATE=21 COUNTY=111 DIST.=21				
1972	1	1	1	1	1	0	1	1	1	1	0	1	0	0	0	0	1	0	0	0	0	0
381311085495501 B.F. GOODRICH PW-4										LAT=38 13 11 LONG=085 49 55					WELL		STATE=21 COUNTY=111 DIST.=21				
1972	1	1	1	0	0	0	1	1	1	0	0	1	0	0	0	0	1	0	0	0	0	0
381319085493001 B F GOODRICH NO 105										LAT=38 13 19 LONG=085 49 30					WELL		STATE=21 COUNTY=111 DIST.=21				
1972	1	1	1	1	1	0	1	1	1	1	0	1	0	0	0	0	1	0	0	0	0	0

WATER YEAR	NO. SAMPL	D.S.	HARD-NESS	MAJ-OR CAT-ICNS	SIL-ICA	ALU-MI-NUM	IRON	MAN-GA-NESE	MAJ_OR AN-IONS	FLU-O-RIDE	CAR-BON	NI_TRO-GEN	PHOS_PHO-ROUS	D.O.	BOD	COD	PH	PES-TI-CIDES	RAC_IO-CHEM-ICAL	BIO-LOG-IC	SEDMT SLS	BED
381346085453801 ST. PATRICKS WELL										LAT=38 13 46 LONG=085 45 38					WELL		STATE=21 CCUNTY=111 CIST.=21					
1972	1	1	1	1	1	0	1	1	1	1	0	0	0	0	0	0	1	0	0	0	0	0
381424085481101 REYNOLDS METALS PW NO A5										LAT=38 14 24 LONG=085 48 11					WELL		STATE=21 CCUNTY=111 CIST.=21					
1972	1	1	1	0	0	0	1	1	1	0	0	1	0	0	0	0	1	0	0	0	0	0
381442085470501 BROWN FORMAN PW NO4										LAT=38 14 42 LONG=085 47 05					WELL		STATE=21 CCUNTY=111 CIST.=21					
1972	1	1	1	0	0	0	1	1	1	0	0	1	0	0	0	0	1	0	0	0	0	0
381455085481201 FALLS CITY BREWERY										LAT=38 14 55 LONG=085 48 12					WELL		STATE=21 CCUNTY=111 CIST.=21					
1972	1	1	1	1	1	0	1	1	1	1	0	1	0	0	0	0	1	0	0	0	0	0
381755085142001 DUDLEY SCEARCE										LAT=38 17 55 LONG=085 14 20					WELL		STATE=21 CCUNTY=211 CIST.=21					
1972	1	1	1	1	1	0	1	1	1	1	0	1	1	0	0	0	1	0	0	0	0	0
382825084571401 FOSTER POWELL										LAT=38 28 25 LONG=084 57 14					WELL		STATE=21 CCUNTY=187 DIST.=21					
1972	1	1	1	1	1	0	1	1	1	1	0	1	0	0	0	0	1	0	0	0	0	0
383613085101101 WALTER BRCWN										LAT=38 36 13 LONG=085 10 11					WELL		STATE=21 CCUNTY=041 DIST.=21					
1972	1	1	1	0	0	0	1	1	1	0	0	1	0	0	0	0	1	0	0	0	0	0
383744085083001 WOODSCN ROBERTSON										LAT=38 37 44 LONG=085 08 30					WELL		STATE=21 COUNTY=041 DIST.=21					
1972	1	1	1	1	1	0	1	1	1	1	0	1	0	0	0	0	1	0	0	0	0	0
384113085085201 M AND T CHEMICAL CO										LAT=38 41 13 LONG=085 08 52					WELL		STATE=21 COUNTY=041 DIST.=21					
1972	1	1	1	1	1	0	1	1	1	1	0	1	0	0	0	0	1	0	0	0	0	0

WATER YEAR	NO. SAMPL	D.S.	HARD-NESS	MAJ-OR CAT-IONS	SIL-ICA	ALU-MI-NUM	IRON	MAN-GA-NESE	MAJ-OR AN-IONS	FLU-C-RIDE	CAR-BON	NI-TRO-GEN	PHOS-PHO-ROUS	D.O.	BOD	COD	PH	PES-TI-CIDES	RAD-IC-CHEM-ICAL	BIC-LOG-IC	SEDMT SUS	SEDMT BED
02430000 MACKEYS CREEK NEAR DENNIS, MISS.										LAT=34 31 34 LONG=088 19 22					STREAM		STATE=28 COUNTY=141 DIST.=28				
1972	11	5	5	5	5	0	5	5	10	5	0	5	5	6	5	5	9	0	0	3	0	0
1973	2	1	1	1	1	0	1	1	2	1	0	1	1	1	1	1	1	0	0	0	0	0
02430500 TOMBIGBEE RIVER NEAR MARIETTA, MISS.										LAT=34 25 35 LONG=088 25 16					STREAM		STATE=28 COUNTY=057 DIST.=28				
1972	11	5	5	5	5	0	5	5	10	5	0	5	5	6	5	5	9	0	0	3	0	0
1973	2	1	1	1	1	0	1	1	2	1	0	1	1	1	1	1	1	0	0	0	0	0
02431000 TOMBIGBEE RIVER NEAR FULTON, MISS.										LAT=34 15 53 LONG=088 26 43					STREAM		STATE=28 COUNTY=057 DIST.=28				
1964	3	3	3	3	3	0	3	0	3	3	0	3	0	0	0	0	3	0	0	0	0	0
1965	3	3	3	3	3	0	3	0	3	3	0	3	0	0	0	0	3	0	0	0	0	0
1972	11	5	5	5	5	0	5	5	10	5	0	6	5	5	3	5	9	0	0	3	0	0
1973	2	1	1	1	1	0	1	1	2	1	0	1	1	1	1	1	1	0	0	0	0	0
02431500 TOMBIGBEE R AT BEANS FERRY NR FULTON,MISS.										LAT=34 12 20 LONG=088 23 55					STREAM		STATE=28 COUNTY=057 DIST.=28				
1972	10	5	5	5	5	0	5	5	10	5	0	5	5	5	5	5	8	0	0	4	0	0
1973	2	1	1	1	1	0	1	1	2	1	0	1	1	1	1	1	1	0	0	0	0	0
02433100 TOMBIGBEE R,BARRS FERRY NR SMITHVILLE,MISS										LAT=34 05 40 LONG=088 25 50					STREAM		STATE=28 COUNTY=095 DIST.=28				
1972	10	5	5	5	5	0	5	5	9	4	0	5	5	5	4	5	8	0	0	4	0	0
1973	2	1	1	1	1	0	1	1	2	1	0	1	1	1	1	1	1	0	0	0	0	0
02433500 TOMBIGBEE RIVER AT BIGBEE										LAT=34 00 40 LONG=088 30 50					STREAM		STATE=28 COUNTY=			DIST.=28	
1969	2	1	1	1	0	0	0	0	1	0	0	1	1	1	1	1	1	0	0	1	0	0
1970	8	4	4	4	0	0	0	0	4	0	0	4	4	6	2	4	4	0	0	4	0	0
1971	5	2	3	3	0	0	0	0	2	0	0	3	3	2	3	2	3	0	0	1	0	0
02433900 YONABA CK NR SALTILLO, MUSS										LAT=34 20 25 LONG=088 44 45					STREAM		STATE=28 COUNTY=			DIST.=28	
1967	1	1	1	1	1	0	1	0	1	1	0	1	0	0	0	0	1	0	0	0	0	0
02433996 TOWN CK NR TUPELO, MISS										LAT=34 18 30 LONG=088 44 15					STREAM		STATE=28 COUNTY=			DIST.=28	
1967	1	1	1	1	1	0	1	0	1	1	0	1	0	0	0	0	1	0	0	0	0	0
02434000 OLDTOWN CREEK AT TUPELO, MISS.										LAT=34 17 40 LONG=088 42 35					STREAM		STATE=28 COUNTY=			DIST.=28	
1968	1	1	1	1	1	0	1	0	1	1	0	1	0	0	0	0	1	0	0	0	0	0

WATER YEAR	NO. SAMPL	D.S.	HARD-NESS	MAJ-OR CAT-IONS	SIL-ICA	ALU-MI-NUM	IRON	MAN-GA-NESE	MAJ_OR AN-IONS	FLU-O-RIDE	CAR-BON	NI_TRO-GEN	PHOS_PHO-ROUS	C.O.	BOD	COD	PH	PES-TI-CIDES	RAD_IC-CHEM-ICAL	BIC-LOG-IC	SEDMT SUS	SEDMT BED
02434500 EUCLAUTURBA CREEK AT SALTILLO, MISS. LAT=34 22 20 LONG=088 42 00 STREAM STATE=28 COUNTY= DIST.=28																						
1968	1	1	1	1	1	0	1	0	1	1	0	1	0	0	0	0	1	0	0	0	0	0
02435500 OLD TOWN CK NR VERONA, MISS LAT=34 12 LONG=088 41 STREAM STATE=28 COUNTY= DIST.=28																						
1967	1	1	1	1	1	0	1	0	1	1	0	1	1	0	0	0	1	0	0	0	0	0
02435900 CHIWAPA C NR PONOTOC, MISS. LAT=34 10 59 LONG=088 57 38 STREAM STATE=28 COUNTY= DIST.=28																						
1972	1	0	0	0	0	0	0	0	0	0	0	0	0	1	0	0	1	0	0	0	0	0
02436500 WEST FORK TOMBIGBEE RIVER NR. NETTLETON, M LAT=34 03 32 LONG=088 37 40 STREAM STATE=28 COUNTY= DIST.=28																						
1963	2	2	2	2	2	0	2	0	2	2	0	2	0	0	0	0	2	0	0	0	0	0
1964	3	3	3	3	3	0	3	0	3	3	0	3	0	0	0	0	3	0	0	0	0	0
1965	3	3	3	3	3	0	3	0	3	3	0	3	0	0	0	0	3	0	0	0	0	0
1968	1	1	1	1	1	0	1	0	1	1	0	1	0	0	0	0	1	0	0	0	0	0
02437000 TOMBIGBEE RIVER NEAR AMORY, MISS. LAT=33 59 10 LONG=088 33 05 STREAM STATE=28 COUNTY=095 DIST.=28																						
1964	2	2	2	2	2	0	2	0	2	2	0	2	0	0	0	0	2	0	0	0	0	0
1972	10	5	5	5	5	0	5	5	10	5	0	5	5	5	5	5	8	0	0	4	0	0
1973	2	1	1	1	1	0	1	1	2	1	0	1	1	1	1	1	1	0	0	0	0	0
02437500 TOMBIGBEE RIVER AT ABERDEEN, MISS. LAT=33 49 14 LONG=088 31 07 STREAM STATE=28 COUNTY=095 DIST.=28																						
1972	10	5	5	5	5	0	5	5	10	5	0	5	5	5	5	5	8	0	0	4	0	0
1973	2	1	1	1	1	0	1	1	2	1	0	1	1	1	1	1	1	0	0	0	0	0
02439600 BUTTAHATCHEE R. NR. KOLOLA SPRINGS, MISS. LAT=33 40 30 LONG=088 25 50 STREAM STATE=28 COUNTY= DIST.=28																						
1964	4	4	4	4	4	0	4	0	4	4	0	4	0	0	0	0	4	0	0	0	0	0
02440000 CHUQUATONCHEE C. NR. EGYPT, MISS. LAT=33 50 30 LONG=088 46 30 STREAM STATE=28 COUNTY= DIST.=28																						
1970	1	1	1	1	1	0	1	0	1	1	0	1	0	0	0	0	1	0	0	0	0	0
1971	1	1	1	1	1	0	1	0	1	1	0	1	0	0	0	0	1	0	0	0	0	0
02441500 TOMBIGBEE RIVER AT COLUMBUS, MISS. LAT=33 29 21 LONG=088 25 57 STREAM STATE=28 COUNTY=087 DIST.=28																						
1963	2	2	2	2	2	0	2	0	2	2	0	2	0	0	0	0	2	0	0	0	0	0
1964	5	5	5	5	5	0	5	0	5	5	0	5	0	0	0	0	5	0	0	0	0	0
1965	3	3	3	3	3	0	3	0	3	3	0	3	0	0	0	0	3	0	0	0	0	0
1967	5	5	5	5	5	0	5	0	5	5	0	5	0	0	0	0	5	0	0	0	0	0
1972	10	5	5	5	5	0	5	5	10	5	0	5	5	5	5	5	8	0	0	4	0	0
1973	2	1	1	1	1	0	1	1	2	1	0	1	1	1	0	1	1	0	0	0	0	0

WATER YEAR	NO. SAMPL	D.S.	HARD-NESS	MAJ-OR CAT-IONS	SIL-ICA	ALU-MI-NUM	IRON	MAN-GA-NESE	MAJ-OR AN-IONS	FLU-O-RIDE	CAR-BON	NI-TRO-GEN	PHOS-PHO-ROUS	D.O.	BOD	COD	PH	PES-TI-CIDES	RAD-IC-CHEM-ICAL	BIC-LOG-IC	SEDMT SUS	SEDMT BED
02443000 LUXAPALILA CK AT STEENS, MISS										LAT=		LONG=			STREAM		STATE=28		COUNTY=	DIST.=28		
1964	4	4	4	4	4	0	4	0	4	4	0	4	0	0	0	0	4	0	0	0	0	0
02447500 NOXUBEE RIVER NR. BROOKSVILLE, MISS.										LAT=33 13 30		LONG=088 42 10			STREAM		STATE=28		COUNTY=	DIST.=28		
1970	3	3	3	3	3	0	3	0	3	3	0	3	0	0	0	0	3	0	0	0	0	0
02447800 HASHUQUA C. NR. MACON, MISS.										LAT=33 06 00		LONG=088 41 00			STREAM		STATE=28		COUNTY=	DIST.=28		
1970	2	2	2	2	2	0	2	0	2	2	0	2	0	0	0	0	2	0	0	0	0	0
02448000 NOXUBEE R AT MACON, MISS.										LAT=33 06 05		LONG=088 33 40			STREAM		STATE=28		COUNTY=	DIST.=28		
1967	6	6	6	6	6	0	6	0	6	6	0	6	0	0	0	0	6	0	0	0	0	0
1972	5	3	3	3	0	0	0	0	3	0	0	3	3	5	3	3	5	0	0	3	0	0
1973	2	1	1	1	0	0	0	0	1	0	0	2	1	2	1	1	2	0	0	1	0	0
02467200 SUCARNOOCHEE R. NR. PORTERVILLE, MISS.										LAT=32 42 00		LONG=088 29 00			STREAM		STATE=28		COUNTY=	DIST.=28		
1970	1	1	1	1	1	0	1	0	1	1	0	1	0	0	0	0	1	0	0	0	0	0
02467465 PONTA C NR TAMOLA, MISS										LAT=32 34 15		LONG=088 26 00			STREAM		STATE=28		COUNTY=	DIST.=28		
1972	1	0	0	0	0	0	0	0	1	0	0	0	0	0	0	0	0	0	0	0	0	0
02471100 LEAF R. NR. RALEIGH, MISS.										LAT=32 00 47		LONG=089 25 58			STREAM		STATE=28		COUNTY=	DIST.=28		
1960	1	0	0	0	0	0	0	0	0	0	0	0	0	0	0	0	0	0	0	0	0	0
1968	1	0	0	0	0	0	0	0	0	0	0	0	0	0	0	0	0	0	0	0	0	0
1972	2	0	0	0	0	0	0	0	1	0	0	0	0	0	0	0	0	0	0	0	0	0
02471150 ICHUSA C. NR SYLVARINA, MISS.										LAT=32 00 40		LONG=089 24 10			STREAM		STATE=28		COUNTY=	DIST.=28		
1960	1	0	0	0	0	0	0	0	0	0	0	0	0	0	0	0	0	0	0	0	0	0
1968	1	0	0	0	0	0	0	0	0	0	0	0	0	0	0	0	0	0	0	0	0	0
02471195 W TALLAHALA C AT LOUIN MISS										LAT=32 04 14		LONG=089 17 29			STREAM		STATE=28		COUNTY=	DIST.=28		
1972	2	0	0	0	0	0	0	0	1	0	0	0	0	0	0	0	0	0	0	0	0	0
02471200 W. TALLAHALA C. NR. SYLVARINA MISS.										LAT=31 59 50		LONG=089 21 30			STREAM		STATE=28		COUNTY=	DIST.=28		
1960	1	0	0	0	0	0	0	0	0	0	0	0	0	0	0	0	0	0	0	0	0	0
1968	1	0	0	0	0	0	0	0	0	0	0	0	0	0	0	0	0	0	0	0	0	0

WATER YEAR	NO. SAMPL	D.S.	HARD-NESS	MAJ-OR CAT-IONS	SIL-ICA	ALU-MI-NUM	IRON	MAN-GA-NESE	MAJ-OR AN-IONS	FLU-O-RIDE	CAR-BON	NI-TRO-GEN	PHOS-PHO-ROUS	D.O.	BOD	COD	PH	PES-TI-CIDES	RAD-IO-CHEM-ICAL	BIO-LOG-IC	SEDMT SUS	SEDMT BED
02471250 LEAF RIVER NR. TAYLORSVILLE, MISS.										LAT=31 49 40 LONG=089 24 30					STREAM		STATE=28		CCUNTY=		DIST.=28	
1960	1	0	0	0	0	0	0	0	0	0	0	0	0	0	0	0	0	0	0	0	0	0
1964	1	0	0	0	0	0	0	0	0	0	0	0	0	0	0	0	0	0	0	0	0	0
1965	5	0	0	0	0	0	0	0	0	0	0	0	0	0	0	0	0	0	0	0	0	0
1966	1	0	0	0	0	0	0	0	0	0	0	0	0	0	0	0	0	0	0	0	0	0
1967	9	9	9	9	9	0	9	0	9	9	0	9	0	0	0	0	9	0	0	0	0	0
1968	3	1	1	1	1	0	1	0	1	1	0	1	0	0	0	0	1	0	0	0	0	0
1972	1	0	0	0	0	0	0	0	1	0	0	0	0	0	0	0	0	0	0	0	0	0
02471400 OAKOHAY C. NR. RALEIGH, MISS.										LAT=32 02 45 LONG=089 34 20					STREAM		STATE=28		CCUNTY=		DIST.=28	
1960	1	0	0	0	0	0	0	0	0	0	0	0	0	0	0	0	0	0	0	0	0	0
1972	2	0	0	0	0	0	0	0	1	0	0	0	0	0	0	0	0	0	0	0	0	0
02471500 OAKAHAY CREEK NR. MIZE, MISS.										LAT=31 52 00 LONG=089 32 40					STREAM		STATE=28		CCUNTY=		DIST.=28	
1944	3	0	0	0	0	0	0	0	0	0	0	0	0	0	0	0	0	0	0	0	0	0
1945	6	0	0	0	0	0	0	0	0	0	0	0	0	0	0	0	0	0	0	0	0	0
1946	6	0	0	0	0	0	0	0	0	0	0	0	0	0	0	0	0	0	0	0	0	0
1947	6	0	0	0	0	0	0	0	0	0	0	0	0	0	0	0	0	0	0	0	0	0
1948	1	0	0	0	0	0	0	0	0	0	0	0	0	0	0	0	0	0	0	0	0	0
1960	1	0	0	0	0	0	0	0	0	0	0	0	0	0	0	0	0	0	0	0	0	0
1964	1	0	0	0	0	0	0	0	0	0	0	0	0	0	0	0	0	0	0	0	0	0
1965	1	0	0	0	0	0	0	0	0	0	0	0	0	0	0	0	0	0	0	0	0	0
1967	9	9	9	9	9	0	9	0	9	9	0	9	0	0	0	0	9	0	0	0	0	0
1968	3	1	1	1	1	0	1	0	1	1	0	1	0	0	0	0	1	0	0	0	0	0
1969	1	0	0	0	0	0	0	0	0	0	0	0	0	0	0	0	0	0	0	0	0	0
1972	1	1	0	1	0	0	0	0	1	0	0	1	1	0	0	0	0	0	0	0	0	0
02471900 OAKOHAY C. AT HOT COFFEE, MISS.										LAT=31 44 30 LONG=089 26 30					STREAM		STATE=28		CCUNTY=		DIST.=28	
1965	3	0	0	0	0	0	0	0	0	0	0	0	0	0	0	0	0	0	0	0	0	0
1966	1	0	0	0	0	0	0	0	0	0	0	0	0	0	0	0	0	0	0	0	0	0
1967	1	0	0	0	0	0	0	0	0	0	0	0	0	0	0	0	0	0	0	0	0	0
02472000 LEAF R. NR. COLLINS, MISS.										LAT=31 42 25 LONG=089 24 25					STREAM		STATE=28		CCUNTY=		DIST.=28	
1944	7	0	0	0	0	0	0	0	0	0	0	0	0	0	0	0	0	0	0	0	0	0
1945	6	0	0	0	0	0	0	0	0	0	0	0	0	0	0	0	0	0	0	0	0	0
1946	6	0	0	0	0	0	0	0	0	0	0	0	0	0	0	0	0	0	0	0	0	0
1947	5	0	0	0	0	0	0	0	0	0	0	0	0	0	0	0	0	0	0	0	0	0
1958	5	0	0	0	0	0	0	0	0	0	0	0	0	0	0	0	0	0	0	0	0	0
1959	6	0	0	0	0	0	0	0	0	0	0	0	0	0	0	0	0	0	0	0	0	0

WATER YEAR	NO. SAMPL	D.S.	HARD-NESS	MAJ-OR CAT-ICNS	SIL-ICA	ALU-MI-NUM	IRON	MAN-GA-NESE	MAJ_OR AN-IONS	FLU-O-RIDE	CAR-BON	NI_TRO-GEN	PHOS_PHO-ROUS	D.O.	BOD	COD	PH	PES-TI-CIDES	RAD_IC-CHEM-ICAL	BIC-LOG-IC	SEDMT SUS	SEDMT BED
02472000 LEAF R. NR. COLLINS, MISS.										LAT=31 42 25 LONG=089 24 25					STREAM		STATE=28 COUNTY=			DIST.=28	
1960	14	3	3	3	3	0	3	0	3	3	0	3	0	0	0	0	3	0	0	0	0	0
1961	3	0	0	0	0	0	0	0	0	0	0	0	0	0	0	0	0	0	0	0	0	0
1962	8	0	0	0	0	0	0	0	0	0	0	0	0	0	0	0	0	0	0	0	0	0
1963	11	0	2	2	0	0	0	0	2	0	0	0	0	0	0	0	2	0	0	0	0	0
1964	10	0	0	0	0	0	0	0	0	0	0	0	0	0	0	0	0	0	0	0	0	0
1965	9	0	0	0	0	0	0	0	0	0	0	0	0	0	0	0	0	0	0	0	0	0
1966	10	0	0	0	0	0	0	0	0	0	0	0	0	0	0	0	0	0	0	0	0	0
1967	9	0	0	0	0	0	0	0	0	0	0	0	0	0	0	0	0	0	0	0	0	0
1968	8	0	0	0	0	0	0	0	0	0	0	0	0	0	0	0	0	0	0	0	0	0
1969	10	1	1	1	1	0	1	0	1	1	0	1	0	0	0	0	1	0	0	0	0	0
1970	15	0	0	0	0	0	0	0	0	0	0	0	0	8	0	0	7	0	0	0	0	0
1971	12	0	0	0	0	0	0	0	0	0	0	0	0	8	0	0	6	0	0	0	0	0
1972	4	1	0	1	0	0	0	0	1	0	0	1	1	3	0	0	2	0	0	0	0	0
1973	2	0	0	0	0	0	0	0	0	0	0	2	0	2	0	0	2	0	0	0	0	0
02472030 ETCHOMA C NR. STRINGER MISS										LAT=31 52 45 LONG=089 16 37					STREAM		STATE=28 COUNTY=			DIST.=28	
1972	1	0	0	0	0	0	0	0	1	0	0	0	0	0	0	0	0	0	0	0	0	0
02472100 BIG CREEK NR LAUREL, MISS.										LAT=31 41 00 LONG=089 18 40					STREAM		STATE=28 COUNTY=			DIST.=28	
1960	1	0	0	0	0	0	0	0	0	0	0	0	0	0	0	0	0	0	0	0	0	0
1964	1	0	0	0	0	0	0	0	0	0	0	0	0	0	0	0	0	0	0	0	0	0
1965	4	0	0	0	0	0	0	0	0	0	0	0	0	0	0	0	0	0	0	0	0	0
1966	1	0	0	0	0	0	0	0	0	0	0	0	0	0	0	0	0	0	0	0	0	0
02472150 BIG C. TRIB. NR. LAUREL										LAT=31 40 45 LONG=089 18 30					STREAM		STATE=28 COUNTY=			DIST.=28	
1960	1	0	0	0	0	0	0	0	0	0	0	0	0	0	0	0	0	0	0	0	0	0
02472200 OAKEY WOODS C. NR. COLLINS, MISS										LAT=31 41 00 LONG=089 28 00					STREAM		STATE=28 COUNTY=			DIST.=28	
1960	1	0	0	0	0	0	0	0	0	0	0	0	0	0	0	0	0	0	0	0	0	0
1966	1	0	0	0	0	0	0	0	0	0	0	0	0	0	0	0	0	0	0	0	0	0
1967	1	0	0	0	0	0	0	0	0	0	0	0	0	0	0	0	0	0	0	0	0	0
1968	1	0	0	0	0	0	0	0	0	0	0	0	0	0	0	0	0	0	0	0	0	0
02472300 STATION C. NR. COLLINS, MISS.										LAT=31 40 00 LONG=089 30 30					STREAM		STATE=28 COUNTY=			DIST.=28	
1960	1	0	0	0	0	0	0	0	0	0	0	0	0	0	0	0	0	0	0	0	0	0

WATER YEAR	NO. SAMPL	D.S.	HARD-NESS	MAJ-OR CAT-IONS	SIL-ICA	ALU-MI-NUM	IRON	MAN-GA-NESE	MAJ_OR AN-IONS	FLU-O-RIDE	CAR-BON	NI_TRO-GEN	PHOS_PHO-RUS	D.O.	BOD	COD	PH	PES-TI-CIDES	RAC_IC-CHEM-ICAL	BIC-LOG-IC	SEDMT SUS	SEDMT BED
02472350 LEAF R. NR. ELLISVILLE, MISS.										LAT=31 37 00 LONG=089 19 30					STREAM		STATE=28 COUNTY=			DIST.=28		
1960	1	0	0	0	0	0	0	0	0	0	0	0	0	0	0	0	0	0	0	0	0	0
1964	1	0	0	0	0	0	0	0	0	0	0	0	0	0	0	0	0	0	0	0	0	0
1965	2	0	0	0	0	0	0	0	0	0	0	0	0	0	0	0	0	0	0	0	0	0
1966	1	0	0	0	0	0	0	0	0	0	0	0	0	0	0	0	0	0	0	0	0	0
1972	2	0	0	0	0	0	0	0	1	0	0	0	0	0	0	0	0	0	0	0	0	0
02472370 LEAF R. NR. MOSELLE, MISS.										LAT=31 30 00 LONG=089 19 00					STREAM		STATE=28 COUNTY=			DIST.=28		
1964	5	4	4	4	4	0	4	0	4	4	0	4	0	0	0	0	4	0	0	0	0	0
1965	2	1	1	1	1	0	1	0	1	1	0	1	0	0	0	0	1	0	0	0	0	0
1966	1	0	0	0	0	0	0	0	0	0	0	0	0	0	0	0	0	0	0	0	0	0
02472373 LEAF R. AT ESTABUTCHIE, MISS.										LAT=31 25 30 LONG=089 25 00					STREAM		STATE=28 COUNTY=			DIST.=28		
1965	3	0	0	0	0	0	0	0	0	0	0	0	0	0	0	0	0	0	0	0	0	0
1966	1	0	0	0	0	0	0	0	0	0	0	0	0	0	0	0	0	0	0	0	0	0
1972	1	0	0	0	0	0	0	0	1	0	0	0	0	0	0	0	0	0	0	0	0	0
02472375 LEAF RABOVE MOUTH OF BOWIE C AT HATTIESBUR										LAT=31 20 40 LONG=089 16 46					STREAM		STATE=28 COUNTY=			DIST.=28		
1972	1	0	0	0	0	0	0	0	0	0	0	1	1	0	0	0	0	0	0	0	0	0
02472379 BOWIE C. NR. MT. CARMEL, MISS										LAT=31 41 00 LONG=089 46 00					STREAM		STATE=28 COUNTY=			DIST.=28		
1960	1	0	0	0	0	0	0	0	0	0	0	0	0	0	0	0	0	0	0	0	0	0
02472380 BOWIE C. NR. PRENTISS, MISS.										LAT=31 38 30 LONG=089 45 20					STREAM		STATE=28 COUNTY=			DIST.=28		
1964	1	0	0	0	0	0	0	0	0	0	0	0	0	0	0	0	0	0	0	0	0	0
1965	1	0	0	0	0	0	0	0	0	0	0	0	0	0	0	0	0	0	0	0	0	0
1966	1	0	0	0	0	0	0	0	0	0	0	0	0	0	0	0	0	0	0	0	0	0
1967	1	0	0	0	0	0	0	0	0	0	0	0	0	0	0	0	0	0	0	0	0	0
1968	1	0	0	0	0	0	0	0	0	0	0	0	0	0	0	0	0	0	0	0	0	0
02472400 MILL C. AT SUMRALL, MISS.										LAT=31 25 00 LONG=089 33 00					STREAM		STATE=28 COUNTY=			DIST.=28		
1959	1	0	0	0	0	0	0	0	0	0	0	0	0	0	0	0	0	0	0	0	0	0
1960	1	0	0	0	0	0	0	0	0	0	0	0	0	0	0	0	0	0	0	0	0	0
02472420 BOWIE C. NR. SANFORD, MISS.										LAT=31 28 20 LONG=089 31 20					STREAM		STATE=28 COUNTY=			DIST.=28		
1968	1	0	0	0	0	0	0	0	0	0	0	0	0	0	0	0	0	0	0	0	0	0
1972	1	0	0	0	0	0	0	0	1	0	0	0	0	0	0	0	0	0	0	0	0	0

WATER YEAR	NO. SAMPL	D.S.	HARD-NESS	MAJ-OR CAT-IONS	SIL-ICA	ALU-MI-NUM	IRON	MAN-GA-NESE	MAJ_OR AN-IONS	FLU-O-RIDE	CAR-BON	NI_TRO-GEN	PHOS_PHO-ROUS	D.O.	BOD	CCD	PH	PES-TI-CICES	RAD_IC-CHEM-ICAL	BIC-LOG-IC	SEDMT SUS	SEDMT BED
02472500 BOWIE C. NR. HATTIESBURG, MISS.										LAT=31 25 32 LONG=089 24 53					STREAM		STATE=28 CCUNTY=			DIST.=28		
1943	1	0	0	0	0	0	0	0	0	0	0	0	0	0	0	0	0	0	0	0	0	0
1944	6	0	0	0	0	0	0	0	0	0	0	0	0	0	0	0	0	0	0	0	0	0
1945	8	0	0	0	0	0	0	0	0	0	0	0	0	0	0	0	0	0	0	0	0	0
1946	7	0	0	0	0	0	0	0	0	0	0	0	0	0	0	0	0	0	0	0	0	0
1947	5	0	0	0	0	0	0	0	0	0	0	0	0	0	0	0	0	0	0	0	0	0
1958	5	0	0	0	0	0	0	0	0	0	0	0	0	0	0	0	0	0	0	0	0	0
1959	6	0	0	0	0	0	0	0	0	0	0	0	0	0	0	0	0	0	0	0	0	0
1960	9	3	3	3	3	0	3	0	3	3	0	3	0	0	0	0	3	0	0	0	0	0
1961	6	0	0	0	0	0	0	0	0	0	0	0	0	0	0	0	0	0	0	0	0	0
1962	5	0	0	0	0	0	0	0	0	0	0	0	0	0	0	0	0	0	0	0	0	0
1963	14	0	2	2	0	0	0	0	2	0	0	0	0	0	0	0	2	0	0	0	0	0
1964	9	0	0	0	0	0	0	0	0	0	0	0	0	0	0	0	0	0	0	0	0	0
1965	19	4	4	4	4	0	4	0	4	4	0	4	0	4	4	0	4	0	0	0	0	0
1966	33	13	13	13	13	0	13	0	13	13	0	13	0	12	0	0	13	0	0	0	0	0
1967	8	0	0	0	0	0	0	0	0	0	0	0	0	0	0	0	0	0	0	0	0	0
1968	8	0	0	0	0	0	0	0	0	0	0	0	0	0	0	0	0	0	0	0	0	0
1969	9	2	2	2	2	0	2	0	2	2	0	2	0	0	0	0	2	0	0	0	0	0
1970	13	0	0	0	0	0	0	0	0	0	0	0	0	8	0	0	7	0	0	0	0	0
1971	14	0	0	0	0	0	0	0	0	0	0	0	0	7	0	0	6	0	0	0	0	0
1972	5	1	0	1	0	0	0	0	1	0	0	1	1	4	0	0	2	0	0	0	0	0
02472580 OKOTOMA C NR. SARATOGA, MISS.										LAT=31 48 30 LONG=089 40 00					STREAM		STATE=28 CCUNTY=			DIST.=28		
1970	2	2	2	2	2	0	2	0	2	2	0	2	0	0	0	0	2	0	0	0	0	0
1971	4	1	1	2	2	0	2	0	1	1	0	1	0	2	0	0	1	0	0	0	0	0
02472705 OKATOMA C NR. MT OLIVE MISS										LAT=31 31 15 LONG=088 30 45					STREAM		STATE=28 CCUNTY=			DIST.=28		
1972	2	1	0	1	0	0	0	0	1	0	0	1	1	0	0	0	0	0	0	0	0	0
02472800 OKATOMA C. AT COLLINS, MISS.										LAT=31 39 00 LONG=089 33 00					STREAM		STATE=28 CCUNTY=			DIST.=28		
1960	1	0	0	0	0	0	0	0	0	0	0	0	0	0	0	0	0	0	0	0	0	0
1964	1	0	0	0	0	0	0	0	0	0	0	0	0	0	0	0	0	0	0	0	0	0
1966	1	0	0	0	0	0	0	0	0	0	0	0	0	0	0	0	0	0	0	0	0	0
1967	1	0	0	0	0	0	0	0	0	0	0	0	0	0	0	0	0	0	0	0	0	0
02472820 OKATOMA C AT SEMINARY, MISS										LAT=31 33 47 LONG=089 30 15					STREAM		STATE=28 CCUNTY=			DIST.=28		
1972	2	0	0	0	0	0	0	0	1	0	0	0	0	0	0	0	0	0	0	0	0	0

WATER YEAR	NO. SAMPL	C.S.	HARD-NESS	MAJ-OR CAT-ICNS	SIL-ICA	ALU-MI-NUM	IRON	MAN-GA-NESE	MAJ-OR AN-IONS	FLU-O-RIDE	CAR-BON	NI-TRO-GEN	PHOS-PHO-ROUS	D.O.	BOD	COD	PH	PES-TI-CIDES	RAD-IC-CHEM-ICAL	BIC-LOG-IC	SEDMT SUS	SEDMT BED
02472850 OKATOMA C. AT SANFORD, MISS.										LAT=31 29 20 LONG=089 26 00					STREAM		STATE=28		COUNTY=	DIST.=28	
1965	6	3	3	3	3	0	3	0	3	3	0	3	0	0	0	0	3	0	0	0	0	0
1966	27	13	13	13	13	0	13	0	13	13	0	13	0	12	0	0	13	0	0	0	0	0
1967	1	0	0	0	0	0	0	0	0	0	0	0	0	0	0	0	0	0	0	0	0	0
1969	1	1	1	1	1	0	1	0	1	1	0	1	0	0	0	0	1	0	0	0	0	0
1970	8	0	0	0	0	0	0	0	0	0	0	0	0	8	0	0	8	0	0	0	0	0
1971	8	0	0	0	0	0	0	0	0	0	0	0	0	7	0	0	6	0	0	0	0	0
1972	1	0	0	0	0	0	0	0	1	0	0	0	0	0	0	0	0	0	0	0	0	0
1973	1	0	0	0	0	0	0	0	0	0	0	1	0	1	0	0	1	0	0	0	0	0
02472900 BIG C. NR. HATTIESBURG, MISS.										LAT=31 23 00 LONG=089 23 00					STREAM		STATE=28		COUNTY=	DIST.=28	
1960	1	0	0	0	0	0	0	0	0	0	0	0	0	0	0	0	0	0	0	0	0	0
02472940 BOWIE C. AT I59 NR HATTIESBURG, MISS										LAT=31 22 00 LONG=089 20 00					STREAM		STATE=28		COUNTY=	DIST.=28	
1965	3	1	1	1	1	0	1	0	1	1	0	1	0	0	0	0	1	0	0	0	0	0
1966	1	0	0	0	0	0	0	0	0	0	0	0	0	0	0	0	0	0	0	0	0	0
1968	1	0	0	0	0	0	0	0	0	0	0	0	0	0	0	0	0	0	0	0	0	0
02472980 BOWIE C. NR. HATTIESBURG, MISS										LAT=31 20 58 LONG=089 18 18					STREAM		STATE=28		COUNTY=	DIST.=28	
1972	2	0	0	0	0	0	0	0	1	0	0	0	0	1	0	0	1	0	0	0	0	0
02472999 BOWIE C. AT MOUTH AT HATTIESBURG MISS										LAT=31 20 38 LONG=089 16 50					STREAM		STATE=28		COUNTY=	DIST.=28	
1972	3	1	0	1	0	0	0	0	1	0	0	1	1	0	0	0	0	1	0	0	0	0
02473000 LEAF R. AT HATTIESBURG, MISS.										LAT=31 20 33 LONG=089 16 46					STREAM		STATE=28		COUNTY=	DIST.=28	
1944	9	0	0	0	0	0	0	0	0	0	0	0	0	0	0	0	0	0	0	0	0	0
1945	7	0	0	0	0	0	0	0	0	0	0	0	0	0	0	0	0	0	0	0	0	0
1946	7	0	0	0	0	0	0	0	0	0	0	0	0	0	0	0	0	0	0	0	0	0
1947	8	0	0	0	0	0	0	0	0	0	0	0	0	0	0	0	0	0	0	0	0	0
1956	1	0	0	0	0	0	0	0	0	0	0	0	0	0	0	0	0	0	0	0	0	0
1958	6	0	0	0	0	0	0	0	0	0	0	0	0	0	0	0	0	0	0	0	0	0
1959	4	0	0	0	0	0	0	0	0	0	0	0	0	0	0	0	0	0	0	0	0	0
1960	4	0	0	0	0	0	0	0	0	0	0	0	0	0	0	0	0	0	0	0	0	0
1961	9	4	4	4	4	0	0	0	4	0	0	0	0	4	3	0	4	0	0	4	0	0
1962	14	6	6	6	6	0	2	0	6	2	0	2	0	5	4	0	6	0	0	3	0	0
1963	14	4	4	4	4	0	3	0	4	3	0	3	0	1	1	0	3	0	0	1	0	0
1964	11	4	4	4	4	0	4	0	4	4	0	4	0	0	0	0	4	0	0	0	0	0
1965	287	27	28	29	25	0	25	0	34	13	0	21	0	0	0	0	28	0	0	0	0	0

WATER YEAR	NO. SAMPL	D.S.	HARD-NESS	MAJ-OR CAT-IONS	SIL-ICA	ALU-MI-NUM	IRON	MAN-GA-NESE	MAJ_OR AN-IONS	FLU-O-RIDE	CAR-BON	NI_TRO-GEN	PHOS_PHO-ROUS	D.O.	BOD	COD	PH	PES-TI-CIDES	RAD_IO-CHEM-ICAL	BIO-LOG-IC	SECMT SUS	SECMT BED
02473000 LEAF R. AT HATTIESBURG, MISS.										LAT=31 20 33 LONG=089 16 46					STREAM		STATE=28		CCUNTY=	DIST.=28		
1966	6	0	0	0	0	0	0	0	0	0	0	0	0	0	0	0	0	0	0	0	0	0
1967	6	0	0	0	0	0	0	0	0	0	0	0	0	0	0	0	0	0	0	0	0	0
1968	9	0	0	0	0	0	0	0	0	0	0	0	0	0	0	0	0	0	0	0	0	0
1969	7	0	0	0	0	0	0	0	0	0	0	0	0	0	0	0	0	0	0	0	0	0
1970	6	0	0	0	0	0	0	0	0	0	0	0	0	0	0	0	0	0	0	0	0	0
1971	4	0	0	0	0	0	0	0	0	0	0	0	0	0	0	0	0	0	0	0	0	0
1972	3	1	0	1	0	0	0	0	1	0	0	0	0	2	0	0	1	0	0	0	0	0
02473080 LEAF R. AT RIVER AVE, HATTIESBURG MISS										LAT=31 19 36 LONG=089 16 02					STREAM		STATE=28		CCUNTY=	DIST.=28		
1972	3	1	0	1	0	0	0	0	1	0	0	1	1	2	0	0	1	0	0	0	0	0
02473260 LEAF RIVER NEAR PALMER, MISS.										LAT=31 15 40 LONG=089 13 35					STREAM		STATE=28		CCUNTY=	DIST.=28		
1971	14	5	6	6	0	0	0	0	6	0	0	6	6	10	6	5	13	0	0	4	0	0
1972	14	7	6	7	0	0	0	0	7	0	1	8	7	13	6	6	11	1	0	6	0	0
1973	4	1	1	1	0	0	0	0	1	0	1	4	1	4	1	1	4	0	0	1	0	0
02473320 LEAF R. NR. MCCCLLUM, MISS.										LAT=31 14 37 LONG=089 11 37					STREAM		STATE=28		CCUNTY=	DIST.=28		
1964	3	2	2	2	2	0	2	0	2	2	0	2	0	0	0	0	2	0	0	0	0	0
1965	3	2	2	2	2	0	2	0	2	1	0	2	0	0	0	0	2	0	0	0	0	0
1966	1	0	0	0	0	0	0	0	0	0	0	0	0	0	0	0	0	0	0	0	0	0
02473360 LEAF R. NR. MAHNED, MISS.										LAT=31 13 35 LONG=089 05 15					STREAM		STATE=28		CCUNTY=	DIST.=28		
1965	2	1	1	1	1	0	1	0	1	0	0	1	0	0	0	0	1	0	0	0	0	0
1966	3	2	2	2	2	0	2	0	2	1	0	2	0	0	0	0	2	0	0	0	0	0
1969	1	1	1	1	1	0	1	0	1	1	0	1	0	0	0	0	1	0	0	0	0	0
1970	12	7	6	8	0	0	0	0	8	0	0	7	8	8	7	8	12	0	0	5	0	0
1972	2	1	0	1	0	0	0	0	1	0	0	1	1	1	0	0	1	0	0	0	0	0
02473460 E. TALLAHALA C. NR. WALDRUP, MISS.										LAT=31 57 58 LONG=089 06 55					STREAM		STATE=28		CCUNTY=	DIST.=28		
1965	1	0	0	0	0	0	0	0	0	0	0	0	0	0	0	0	0	0	0	0	0	0
1972	2	0	0	0	0	0	0	0	1	0	0	0	0	0	0	0	0	0	0	0	0	0
02473480 TALLAHATTAH C. NR. WALDRUP, MISS.										LAT=31 51 40 LONG=089 05 10					STREAM		STATE=28		CCUNTY=	DIST.=28		
1965	3	0	0	0	0	0	0	0	0	0	0	0	0	0	0	0	0	0	0	0	0	0
1966	10	0	0	0	0	0	0	0	0	0	0	0	0	0	0	0	0	0	0	0	0	0
1967	8	0	0	0	0	0	0	0	0	0	0	0	0	0	0	0	0	0	0	0	0	0
1968	7	0	0	0	0	0	0	0	0	0	0	0	0	0	0	0	0	0	0	0	0	0
1969	10	0	0	0	0	0	0	0	0	0	0	0	0	0	0	0	0	0	0	0	0	0

WATER YEAR	NO. SAMPL	D.S.	HARD-NESS	MAJ-OR CAT-IONS	SIL-ICA	ALU-MI-NUM	IRON	MAN-GA-NESE	MAJ-OR AN-IONS	FLU-O-RIDE	CAR-BON	NI-TRO-GEN	PHOS-PHO-ROUS	D.O.	BOD	COD	PH	PES-TI-CIDES	RAD-IO-CHEM-ICAL	BIO-LOG-IC	SEDMT SUS	SEDMT BED
02473480 TALLAHATTAH C. NR. WALDRUP, MISS.										LAT=31 51 40 LONG=089 05 10					STREAM		STATE=28		COUNTY=	DIST.=28	
1970	19	0	0	0	0	0	0	0	0	0	0	0	0	8	0	0	8	0	0	0	0	0
1971	8	0	0	0	0	0	0	0	0	0	0	0	0	7	0	0	6	0	0	0	0	0
1972	4	0	0	0	0	0	0	0	1	0	0	0	0	2	0	0	2	0	0	0	0	0
1973	2	0	0	0	0	0	0	0	0	0	0	2	0	2	0	0	2	0	0	0	0	0
02473490 TALLAHALA C. NR. SANDERSVILLE, MISS.										LAT=31 47 07 LONG=089 04 33					STREAM		STATE=28		COUNTY=	DIST.=28	
1965	1	0	0	0	0	0	0	0	0	0	0	0	0	0	0	0	0	0	0	0	0	0
02473500 TALLAHALA C. AT LAUREL, MISS.										LAT=31 40 50 LONG=089 06 55					STREAM		STATE=28		COUNTY=	DIST.=28	
1958	6	0	0	0	0	0	0	0	0	0	0	0	0	0	0	0	0	0	0	0	0	0
1959	9	0	0	0	0	0	0	0	0	0	0	0	0	0	0	0	0	0	0	0	0	0
1960	12	0	0	0	0	0	0	0	0	0	0	0	0	0	0	0	0	0	0	0	0	0
1961	1	0	0	0	0	0	0	0	0	0	0	0	0	0	0	0	0	0	0	0	0	0
1964	1	0	0	0	0	0	0	0	0	0	0	0	0	0	0	0	0	0	0	0	0	0
1965	10	0	0	0	0	0	0	0	0	0	0	0	0	0	0	0	0	0	0	0	0	0
1966	6	0	0	0	0	0	0	0	0	0	0	0	0	0	0	0	0	0	0	0	0	0
1967	6	0	0	0	0	0	0	0	0	0	0	0	0	0	0	0	0	0	0	0	0	0
1968	7	0	0	0	0	0	0	0	0	0	0	0	0	0	0	0	0	0	0	0	0	0
1969	5	0	0	0	0	0	0	0	0	0	0	0	0	0	0	0	0	0	0	0	0	0
1970	14	0	0	0	0	0	0	0	0	0	0	0	0	7	0	0	8	0	0	0	0	0
1971	10	0	0	0	0	0	0	0	0	0	0	0	0	7	0	0	6	0	0	0	0	0
1972	5	1	0	1	0	0	0	0	1	0	0	1	1	3	0	0	3	0	0	0	0	0
1973	2	0	0	0	0	0	0	0	0	0	0	2	0	2	0	0	2	0	0	0	0	0
02473600 TALLAHALA C. BRNS. ST EXT AT LAUREL, MISS.										LAT=31 39 20 LONG=089 08 22					STREAM		STATE=28		COUNTY=	DIST.=28	
1965	5	0	0	0	0	0	0	0	0	0	0	0	0	0	0	0	0	0	0	0	0	0
1966	6	0	0	0	0	0	0	0	0	0	0	0	0	0	0	0	0	0	0	0	0	0
02473800 TALLAHOMA C. NR. BAY SPRINGS, MISS.										LAT=31 58 36 LONG=089 14 00					STREAM		STATE=28		COUNTY=	DIST.=28	
1960	1	0	0	0	0	0	0	0	0	0	0	0	0	0	0	0	0	0	0	0	0	0
02474000 TALLAHOMA C. NR. LAUREL, MISS.										LAT=31 47 LONG=089 11					STREAM		STATE=28		COUNTY=	DIST.=28	
1944	3	0	0	0	0	0	0	0	0	0	0	0	0	0	0	0	0	0	0	0	0	0
1945	7	0	0	0	0	0	0	0	0	0	0	0	0	0	0	0	0	0	0	0	0	0
1946	8	0	0	0	0	0	0	0	0	0	0	0	0	0	0	0	0	0	0	0	0	0
1947	8	0	0	0	0	0	0	0	0	0	0	0	0	0	0	0	0	0	0	0	0	0
1948	1	0	0	0	0	0	0	0	0	0	0	0	0	0	0	0	0	0	0	0	0	0
1964	1	0	0	0	0	0	0	0	0	0	0	0	0	0	0	0	0	0	0	0	0	0

WATER YEAR	NO. SAMPL	D.S.	HARD-NESS	MAJ-OR CAT-IONS	SIL-ICA	ALU-MI-NUM	IRON	MAN-GA-NESE	MAJ_OR AN-IONS	FLU-O-RIDE	CAR-BON	NI_TRO-GEN	PHOS_PHO-ROUS	D.O.	BOD	COD	PH	PES-TI-CIDES	RAD_IO-CHEM-ICAL	BIO-LOG-IC	SEDMT SUS	SEDMT PED
	02474000 TALLAHOMA C. NR. LAUREL, MISS.									LAT=31 47		LONG=089 11			STREAM		STATE=28		COUNTY=		DIST.=28	
1965	2	0	0	0	0	0	0	0	0	0	0	0	0	0	0	0	0	0	0	0	0	0
	02474100 TALLAHOMA C. NR. LAUREL, MISS.									LAT=31 42 45		LONG=089 09 52			STREAM		STATE=28		COUNTY=		DIST.=28	
1960	1	0	0	0	0	0	0	0	0	0	0	0	0	0	0	0	0	0	0	0	0	0
1964	1	0	0	0	0	0	0	0	0	0	0	0	0	0	0	0	0	0	0	0	0	0
1965	3	0	0	0	0	0	0	0	0	0	0	0	0	0	0	0	0	0	0	0	0	0
1966	1	0	0	0	0	0	0	0	0	0	0	0	0	0	0	0	0	0	0	0	0	0
1970	8	0	0	0	0	0	0	0	0	0	0	0	0	8	0	0	8	0	0	0	0	0
1971	8	0	0	0	0	0	0	0	0	0	0	0	0	7	0	0	6	0	0	0	0	0
1972	4	0	0	0	0	0	0	0	1	0	0	0	0	3	0	0	3	0	0	0	0	0
1973	2	0	0	0	0	0	0	0	0	0	0	2	0	2	0	0	2	0	0	0	0	0
	02474300 TALLAHALA CR. NR. ELLISVILLE, MISS.									LAT=31 35 30		LONG=089 10 00			STREAM		STATE=28		COUNTY=		DIST.=28	
1970	8	0	0	0	0	0	0	0	0	0	0	0	0	7	0	0	7	0	0	0	0	0
1971	8	0	0	0	0	0	0	0	0	0	0	0	0	7	0	0	6	0	0	0	0	0
1972	5	1	0	1	0	0	0	0	1	0	0	1	1	4	0	0	4	1	0	0	0	0
1973	2	0	0	0	0	0	0	0	0	0	0	2	0	2	0	0	2	0	0	0	0	0
	02474303 TALLAHALA C SOUTH OF ELLISVILLE MISS									LAT=31 33 36		LONG=089 11 06			STREAM		STATE=28		COUNTY=		DIST.=28	
1972	1	0	0	0	0	0	0	0	1	0	0	0	0	0	0	0	0	0	0	0	0	0
	02474330 TALLAHALA C. NR MOSELLE, MISS.									LAT=31 28 43		LONG=089 10 19			STREAM		STATE=28		COUNTY=		DIST.=28	
1965	2	0	0	0	0	0	0	0	0	0	0	0	0	0	0	0	0	0	0	0	0	0
1972	1	0	0	0	0	0	0	0	1	0	0	0	0	0	0	0	0	0	0	0	0	0
	02474500 TALLAHALA C. NR. RUNNELSTOWN, MISS.									LAT=31 19 57		LONG=089 06 46			STREAM		STATE=28		COUNTY=		DIST.=28	
1958	5	0	0	0	0	0	0	0	0	0	0	0	0	0	0	0	0	0	0	0	0	0
1959	4	0	0	0	0	0	0	0	0	0	0	0	0	0	0	0	0	0	0	0	0	0
1960	3	1	1	1	1	0	1	0	1	0	0	1	0	0	0	0	1	0	0	0	0	0
1961	4	0	0	0	0	0	0	0	0	0	0	0	0	0	0	0	0	0	0	0	0	0
1962	6	0	0	0	0	0	0	0	0	0	0	0	0	0	0	0	0	0	0	0	0	0
1963	11	0	2	2	0	0	0	0	2	0	0	0	0	0	0	0	2	0	0	0	0	0
1964	10	0	0	0	0	0	0	0	0	0	0	0	0	0	0	0	0	0	0	0	0	0
1965	9	0	0	0	0	0	0	0	0	0	0	0	0	0	0	0	0	0	0	0	0	0
1966	5	0	0	0	0	0	0	0	0	0	0	0	0	0	0	0	0	0	0	0	0	0
1967	4	0	0	0	0	0	0	0	0	0	0	0	0	0	0	0	0	0	0	0	0	0
1968	8	0	0	0	0	0	0	0	0	0	0	0	0	0	0	0	0	0	0	0	0	0

WATER YEAR	NO. SAMPL	C.S.	HARD-NESS	MAJ-OR CAT-IONS	SIL-ICA	ALU-MI-NUM	IRON	MAN-GA-NESE	MAJ-OR AN-IONS	FLU-O-RIDE	CAR-BON	NI-TRO-GEN	PHOS-PHO-ROUS	D.O.	BOD	COD	PH	PES-TI-CIDES	RAD-IO-CHEM-ICAL	BIO-LOG-IC	SEDMT SUS	SEDMT BED
02474500 TALLAHALA C. NR. RUNNELSTOWN, MISS.										LAT=31 19 57 LONG=089 06 46					STREAM		STATE=28 COUNTY=			DIST.=28		
1969	8	1	1	1	1	0	1	0	1	1	0	1	0	0	0	0	1	0	0	0	0	0
1970	21	7	8	8	0	0	0	0	8	0	0	8	8	10	6	8	14	0	0	5	0	0
1971	17	5	6	6	0	0	0	0	6	0	0	6	6	9	4	5	12	0	0	3	0	0
1972	13	5	5	5	0	0	0	0	6	0	0	6	5	12	5	5	10	0	0	5	0	0
1973	2	0	0	0	0	0	0	0	0	0	0	2	0	2	0	0	2	0	0	0	0	0
02474540 TALLAHALA C. NR. MAHNED, MISS.										LAT=31 13 52 LONG=089 04 50					STREAM		STATE=28 COUNTY=			DIST.=28		
1964	5	4	4	4	4	0	4	0	4	4	0	4	0	0	0	0	4	0	0	0	0	0
1965	3	1	1	1	1	0	1	0	1	1	0	1	0	0	0	0	1	0	0	0	0	0
1966	1	0	0	0	0	0	0	0	0	0	0	0	0	0	0	0	0	0	0	0	0	0
1969	1	1	1	1	1	0	1	0	1	1	0	1	0	0	0	0	1	0	0	0	0	0
1972	2	1	0	1	0	0	0	0	1	0	0	1	1	1	0	0	1	0	0	0	0	0
02474550 DENHAM C. NR. NEW AUGUSTA MISS.										LAT=31 12 25 LONG=089 04 50					STREAM		STATE=28 COUNTY=			DIST.=28		
1960	1	0	0	0	0	0	0	0	0	0	0	0	0	0	0	0	0	0	0	0	0	0
02474570 BOGUE HOMA NR. SANDERSVILLE, MISS										LAT=31 49 38 LONG=089 00 02					STREAM		STATE=28 COUNTY=			DIST.=28		
1972	1	0	0	0	0	0	0	0	1	0	0	0	0	0	0	0	0	0	0	0	0	0
02474580 BOGUE HOMO NR LAUREL, MISS										LAT=34 42 20 LONG=089 01 40					STREAM		STATE=28 COUNTY=			DIST.=28		
1970	15	8	7	8	0	0	0	0	8	0	0	8	8	8	7	8	15	0	0	6	0	0
1971	12	5	5	5	0	0	0	0	5	0	0	5	5	9	5	4	10	0	0	5	0	0
1972	12	6	5	6	0	0	0	0	5	0	0	6	6	9	5	5	8	0	0	4	0	0
1973	2	0	0	0	0	0	0	0	0	0	0	2	0	2	0	0	2	0	0	0	0	0
02474588 BOGUE HOMA NR. TUCKERS, MISS										LAT=31 35 30 LONG=089 04 12					STREAM		STATE=28 COUNTY=			DIST.=28		
1972	2	0	0	0	0	0	0	0	1	0	0	0	0	0	0	0	0	0	0	0	0	0
02474600 BOUGE HOMO NR. RICHTON, MISS.										LAT=31 21 LONG=089 02					STREAM		STATE=28 COUNTY=			DIST.=28		
1964	5	4	4	4	4	0	4	0	4	4	0	4	0	0	0	0	4	0	0	0	0	0
1965	1	0	0	0	0	0	0	0	0	0	0	0	0	0	0	0	0	0	0	0	0	0
1966	2	1	1	1	1	0	1	0	1	0	0	1	0	0	0	0	1	0	0	0	0	0
1971	4	0	0	0	0	0	0	0	0	0	0	0	0	0	0	0	0	0	0	0	0	0
02474670 BOGUE HOMA NR. NEW AUGUSTA, MISS.										LAT=31 15 42 LONG=089 00 10					STREAM		STATE=28 COUNTY=			DIST.=28		
1964	1	0	0	0	0	0	0	0	0	0	0	0	0	0	0	0	0	0	0	0	0	0
1965	4	0	0	0	0	0	0	0	0	0	0	0	0	0	0	0	0	0	0	0	0	0
1966	1	0	0	0	0	0	0	0	0	0	0	0	0	0	0	0	0	0	0	0	0	0

WATER YEAR	NO. SAMPL	D.S.	HARD-NESS	MAJ-OR CAT-IONS	SIL-ICA	ALU-MI-NUM	IRON	MAN-GA-NESE	MAJ-OR AN-IONS	FLU-O-RIDE	CAR-BON	NI-TRO-GEN	PHOS-PHO-ROUS	D.O.	BOD	COD	PH	PES-TI-CIDES	RAD-IO-CHEM-ICAL	BIO-LOG-IC	SEDMT SUS	SEDMT BED
02474670 BOGUE HOMA NR. NEW AUGUSTA, MISS.										LAT=31 15 42 LONG=089 00 10					STREAM		STATE=28 COUNTY=			DIST.=28		
1969	1	1	1	1	1	0	1	0	1	1	0	1	0	0	0	0	1	0	0	0	0	0
1970	8	0	0	0	0	0	0	0	0	0	0	0	0	8	0	0	8	0	0	0	0	0
1971	9	0	0	0	0	0	0	0	0	0	0	0	0	8	0	0	9	0	0	0	0	0
1972	4	1	0	1	0	0	0	0	1	0	0	1	1	3	0	0	3	0	0	0	0	0
1973	2	0	0	0	0	0	0	0	0	0	0	2	0	2	0	0	2	0	0	0	0	0
02474680 LEAF R. NR. WINGATE, MISS										LAT=31 14 05 LONG=088 59 30					STREAM		STATE=28 COUNTY=			DIST.=28		
1972	2	1	0	1	0	0	0	0	1	0	0	1	0	1	0	0	1	0	0	0	0	0
02474740 LEAF RIVER AT BEAUMOUNT, MISS.										LAT=31 11 00 LONG=088 55 30					STREAM		STATE=28 COUNTY=			DIST.=28		
1965	3	0	0	0	0	0	0	0	0	0	0	0	0	0	0	0	0	0	0	0	0	0
1972	2	1	0	1	0	0	0	0	1	0	0	1	1	1	0	0	1	0	0	0	0	0
02474750 CARTERS C. AT BEAUMONT, MISS.										LAT=31 09 55 LONG=088 54 55					STREAM		STATE=28 COUNTY=			DIST.=28		
1960	1	0	0	0	0	0	0	0	0	0	0	0	0	0	0	0	0	0	0	0	0	0
02474763 THOMPSON C. AT STRENGTHFORD, MISS.										LAT=31 36 57 LONG=088 52 53					STREAM		STATE=28 COUNTY=			DIST.=28		
1972	2	0	0	0	0	0	0	0	1	0	0	0	0	1	0	0	1	0	0	0	0	0
02474800 THOMPSON C. AT RICHTON, MISS.										LAT=31 21 22 LONG=088 55 28					STREAM		STATE=28 COUNTY=			DIST.=28		
1965	1	0	0	0	0	0	0	0	0	0	0	0	0	0	0	0	0	0	0	0	0	0
1966	2	1	1	1	1	0	1	0	1	0	0	1	0	0	0	0	1	0	0	0	0	0
02474820 THOMPSON C. NR. HINTONVILLE, MISS.										LAT=31 15 40 LONG=088 54 08					STREAM		STATE=28 COUNTY=			DIST.=28		
1964	1	0	0	0	0	0	0	0	0	0	0	0	0	0	0	0	0	0	0	0	0	0
1965	4	0	0	0	0	0	0	0	0	0	0	0	0	0	0	0	0	0	0	0	0	0
1966	2	0	0	0	0	0	0	0	0	0	0	0	0	0	0	0	0	0	0	0	0	0
1969	1	1	1	1	1	0	1	0	1	1	0	1	0	0	0	0	1	0	0	0	0	0
1970	8	0	0	0	0	0	0	0	0	0	0	0	0	8	0	0	8	0	0	0	0	0
1971	9	0	0	0	0	0	0	0	0	0	0	0	0	9	0	0	9	0	0	0	0	0
1972	4	1	0	1	0	0	0	0	1	0	0	1	1	3	0	0	3	0	0	0	0	0
1973	2	0	0	0	0	0	0	0	0	0	0	2	0	2	0	0	2	0	0	0	0	0
02474850 LITTLE C. NR. BEAUMONT, MISS.										LAT=31 07 47 LONG=088 51 18					STREAM		STATE=28 COUNTY=			DIST.=28		
1960	1	0	0	0	0	0	0	0	0	0	0	0	0	0	0	0	0	0	0	0	0	0

WATER YEAR	NO. SAMPL	D.S.	HARD-NESS	MAJ-OR CAT-IONS	SIL-ICA	ALU-MI-NUM	IRON	MAN-GA-NESE	MAJ_OR AN-IONS	FLU-O-RIDE	CAR-BON	NI_TRO-GEN	PHOS_PHO-RUS	D.O.	BOD	COD	PH	PES-TI-CIDES	RAD_IC-CHEM-ICAL	BIC-LOG-IC	SEDMT SUS	SEDMT BED
02474960 GAINES C. NR. BEAUMONT, MISS.										LAT=31 11 13 LONG=088 50 43					STREAM		STATE=28		CCUNTY=	DIST.=28	
1965	3	0	0	0	0	0	0	0	0	0	0	0	0	0	0	0	0	0	0	0	0	0
1966	2	1	1	1	1	0	1	0	1	0	0	1	0	0	0	0	1	0	0	0	0	0
02474990 ATKINSON C. NR. NEW MCLAIN, MISS.										LAT=31 08 20 LONG=088 48 05					STREAM		STATE=28		CCUNTY=	DIST.=28	
1964	1	0	0	0	0	0	0	0	0	0	0	0	0	0	0	0	0	0	0	0	0	0
1965	1	0	0	0	0	0	0	0	0	0	0	0	0	0	0	0	0	0	0	0	0	0
1966	2	0	0	0	0	0	0	0	0	0	0	0	0	0	0	0	0	0	0	0	0	0
1967	1	0	0	0	0	0	0	0	0	0	0	0	0	0	0	0	0	0	0	0	0	0
1972	2	0	0	0	0	0	0	0	1	0	0	0	0	1	0	0	1	0	0	0	0	0
02475000 LEAF R. AT MC LAIN, MISS.										LAT=31 06 10 LONG=088 48 30					STREAM		STATE=28		CCUNTY=	DIST.=28	
1944	4	0	0	0	0	0	0	0	0	0	0	0	0	0	0	0	0	0	0	0	0	0
1945	5	0	0	0	0	0	0	0	0	0	0	0	0	0	0	0	0	0	0	0	0	0
1946	5	0	0	0	0	0	0	0	0	0	0	0	0	0	0	0	0	0	0	0	0	0
1947	4	0	0	0	0	0	0	0	0	0	0	0	0	0	0	0	0	0	0	0	0	0
1952	1	1	1	1	1	1	1	0	1	1	0	1	0	0	0	0	1	0	0	0	0	0
1958	6	2	2	2	2	0	2	0	2	2	0	2	0	0	0	0	2	0	0	0	0	0
1959	5	1	1	1	1	0	1	0	1	1	0	1	0	0	0	0	1	0	0	0	0	0
1960	2	0	0	0	0	0	0	0	0	0	0	0	0	0	0	0	0	0	0	0	0	0
1961	5	0	0	0	0	0	0	0	0	0	0	0	0	0	0	0	0	0	0	0	0	0
1962	7	0	0	0	0	0	0	0	0	0	0	0	0	0	0	0	0	0	0	0	0	0
1963	9	0	1	1	0	0	0	0	1	0	0	0	0	0	0	0	1	0	0	0	0	0
1964	11	4	4	4	4	0	4	0	4	4	0	4	0	0	0	0	4	0	0	0	0	0
1965	11	2	2	2	1	0	1	1	2	1	0	1	0	0	0	0	2	0	0	0	0	0
1966	8	0	0	0	0	0	0	0	0	0	0	0	0	0	0	0	0	0	0	0	0	0
1967	4	0	0	0	0	0	0	0	0	0	0	0	0	0	0	0	0	0	0	0	0	0
1968	1	0	0	0	0	0	0	0	0	0	0	0	0	0	0	0	0	0	0	0	0	0
1969	7	2	2	2	2	0	2	0	2	2	0	2	0	0	0	0	2	0	0	0	0	0
1970	17	0	0	0	0	0	0	0	0	0	0	0	0	9	0	0	9	0	0	0	0	0
1971	12	0	0	0	0	0	0	0	0	0	0	0	0	8	0	0	8	0	0	0	0	0
1972	7	1	0	1	0	0	0	0	1	0	0	1	1	5	0	0	5	0	0	0	0	0
1973	2	0	0	0	0	0	0	0	0	0	0	2	0	2	0	0	2	0	0	0	0	0
02475082 LEAF R. AT MERRILL, MISS.										LAT=30 59 00 LONG=088 44 00					STREAM		STATE=28		CCUNTY=	DIST.=28	
1970	1	1	1	1	1	0	1	0	1	1	0	1	0	0	0	0	1	0	0	0	0	0

WATER YEAR	NO. SAMPL	D.S.	HARD-NESS	MAJ-OR CAT-IONS	SIL-ICA	ALU-MI-NUM	IRON	MAN-GA-NESE	MAJ_OR AN-IONS	FLU-O-RIDE	CAR-BON	NI_TRO-GEN	PHOS_PHO-ROUS	D.O.	BOD	COD	PH	PES-TI-CIDES	RAD_IC-CHEM-ICAL	BIC-LOG-IC	SEDMT SUS	SEDMT BED
02475200 CHUNKY C. NR. UNION, MISS.										LAT=32 33 10 LONG=089 06 50					STREAM		STATE=28 COUNTY=			DIST.=28		
1968	1	0	0	0	0	0	0	0	0	0	0	0	0	0	0	0	0	0	0	0	0	0
02475207 CHUNKY C. NR. CENTER RIDGE, MISS.										LAT=32 24 08 LONG=089 00 45					STREAM		STATE=28 COUNTY=			DIST.=28		
1972	1	0	0	0	0	0	0	0	1	0	0	0	0	0	0	0	0	0	0	0	0	0
02475210 TALLASHER C. NR. LITTLE ROCK, MISS.										LAT=32 30 50 LONG=088 59 00					STREAM		STATE=28 COUNTY=			DIST.=28		
1968	1	0	0	0	0	0	0	0	0	0	0	0	0	0	0	0	0	0	0	0	0	0
02475230 TALLASHER C. NR. CENTER RIDGE, MISS.										LAT=32 25 00 LONG=089 59 10					STREAM		STATE=28 COUNTY=			DIST.=28		
1972	2	0	0	0	0	0	0	0	1	0	0	0	0	0	0	0	0	0	0	0	0	0
02475280 OKAHATTA C. NR. HICKORY, MISS.										LAT=32 20 32 LONG=089 01 00					STREAM		STATE=28 COUNTY=			DIST.=28		
1968	1	0	0	0	0	0	0	0	0	0	0	0	0	0	0	0	0	0	0	0	0	0
02475282 OKAHATTA C. NR. CHUNKY, MISS										LAT=32 19 30 LONG=088 59 30					STREAM		STATE=28 COUNTY=			DIST.=28		
1972	1	0	0	0	0	0	0	0	0	0	0	0	0	0	0	0	0	0	0	0	0	0
02475290 POTTERCHITTO C. AT NEWTON, MISS.										LAT=32 19 53 LONG=089 10 52					STREAM		STATE=28 COUNTY=			DIST.=28		
1968	1	0	0	0	0	0	0	0	0	0	0	0	0	0	0	0	0	0	0	0	0	0
02475390 BETHEL C. NR. HICKORY, MISS.										LAT=32 19 49 LONG=089 02 56					STREAM		STATE=28 COUNTY=			DIST.=28		
1960	1	0	0	0	0	0	0	0	0	0	0	0	0	0	0	0	0	0	0	0	0	0
1968	1	0	0	0	0	0	0	0	0	0	0	0	0	0	0	0	0	0	0	0	0	0
02475394 POTTERCHITTO C. NR. CHUNKY, MISS										LAT=32 18 45 LONG=088 58 29					STREAM		STATE=28 COUNTY=			DIST.=28		
1972	2	0	0	0	0	0	0	0	1	0	0	0	0	0	0	0	0	0	0	0	0	0
02475500 CHUNKY R. NR. CHUNKY, MISS.										LAT=32 19 35 LONG=088 54 35					STREAM		STATE=28 COUNTY=			DIST.=28		
1944	2	0	0	0	0	0	0	0	0	0	0	0	0	0	0	0	0	0	0	0	0	0
1945	7	0	0	0	0	0	0	0	0	0	0	0	0	0	0	0	0	0	0	0	0	0
1946	9	0	0	0	0	0	0	0	0	0	0	0	0	0	0	0	0	0	0	0	0	0
1947	5	0	0	0	0	0	0	0	0	0	0	0	0	0	0	0	0	0	0	0	0	0
1948	1	0	0	0	0	0	0	0	0	0	0	0	0	0	0	0	0	0	0	0	0	0
1958	6	0	0	0	0	0	0	0	0	0	0	0	0	0	0	0	0	0	0	0	0	0
1959	7	0	0	0	0	0	0	0	0	0	0	0	0	0	0	0	0	0	0	0	0	0

WATER YEAR	NO. SAMPL	D.S.	HARD-NESS	MAJ-OR CAT-IONS	SIL-ICA	ALU-MI-NUM	IRON	MAN-GA-NESE	MAJ_OR AN-IONS	FLU-O-RIDE	CAR-BON	NI_TRO-GEN	PHOS_PHO-ROUS	D.O.	BOD	COD	PH	PES-TI-CIDES	RAD_IC-CHEM-ICAL	BIO-LOG-IC	SEDMT SUS	SEDMT BED
02475500 CHUNKY R. NR. CHUNKY, MISS.										LAT=32 19 35 LONG=088 54 35					STREAM		STATE=28 COUNTY=			DIST.=28		
1960	10	0	0	0	0	0	0	0	0	0	0	0	0	0	0	0	0	0	0	0	0	0
1961	6	0	0	0	0	0	0	0	0	0	0	0	0	0	0	0	0	0	0	0	0	0
1962	10	0	0	0	0	0	0	0	0	0	0	0	0	0	0	0	0	0	0	0	0	0
1963	12	0	0	0	0	0	0	0	0	0	0	0	0	0	0	0	0	0	0	0	0	0
1964	10	0	0	0	0	0	0	0	0	0	0	0	0	0	0	0	0	0	0	0	0	0
1965	10	0	0	0	0	0	0	0	0	0	0	0	0	0	0	0	0	0	0	0	0	0
1966	9	0	0	0	0	0	0	0	0	0	0	0	0	0	0	0	0	0	0	0	0	0
1967	8	0	0	0	0	0	0	0	0	0	0	0	0	0	0	0	0	0	0	0	0	0
1968	6	0	0	0	0	0	0	0	0	0	0	0	0	0	0	0	0	0	0	0	0	0
1969	10	1	1	1	1	0	1	0	1	1	0	1	0	0	0	0	1	0	0	0	0	0
1970	6	0	0	0	0	0	0	0	0	0	0	0	0	0	0	0	0	0	0	0	0	0
1971	6	0	0	0	0	0	0	0	0	0	0	0	0	0	0	0	0	0	0	0	0	0
1972	5	1	0	1	0	0	0	0	1	0	0	2	1	4	0	0	3	0	0	0	0	0
1973	2	0	0	0	0	0	0	0	0	0	0	2	0	2	0	0	2	0	0	0	0	0
02475600 TALLAHATTA C. AT MEHAN JUNCTION, MISS.										LAT=32 19 38 LONG=088 52 22					STREAM		STATE=28 COUNTY=			DIST.=28		
1960	1	0	0	0	0	0	0	0	0	0	0	0	0	0	0	0	0	0	0	0	0	0
1968	1	0	0	0	0	0	0	0	0	0	0	0	0	0	0	0	0	0	0	0	0	0
02475700 CHUNKY C. NR. ENTERPRISE, MISS.										LAT=32 11 LONG=088 49					STREAM		STATE=28 COUNTY=			DIST.=28		
1965	2	0	0	0	0	0	0	0	0	0	0	0	0	0	0	0	0	0	0	0	0	0
1966	1	0	0	0	0	0	0	0	0	0	0	0	0	0	0	0	0	0	0	0	0	0
1969	1	0	0	0	0	0	0	0	0	0	0	0	0	1	0	0	1	0	0	0	0	0
1970	5	0	0	0	0	0	0	0	0	0	0	0	0	5	0	0	5	0	0	0	0	0
1971	9	0	0	0	0	0	0	0	0	0	0	0	0	9	0	0	8	0	0	0	0	0
1972	5	1	0	1	0	0	0	0	1	0	0	2	1	4	0	0	3	0	0	0	0	0
1973	2	0	0	0	0	0	0	0	0	0	0	2	0	2	0	0	2	0	0	0	0	0
02475970 OKATIBBEE C. NR. CENTER HILL, MISS.										LAT=32 31 22 LONG=088 48 12					STREAM		STATE=28 COUNTY=			DIST.=28		
1960	1	0	0	0	0	0	0	0	0	0	0	0	0	0	0	0	0	0	0	0	0	0
1968	1	0	0	0	0	0	0	0	0	0	0	0	0	0	0	0	0	0	0	0	0	0
02475980 OKATIBBEE C. NR. NELLIEBURG, MISS.										LAT=32 26 45 LONG=088 46 42					STREAM		STATE=28 COUNTY=			DIST.=28		
1960	1	0	0	0	0	0	0	0	0	0	0	0	0	0	0	0	0	0	0	0	0	0
1962	1	0	0	0	0	0	0	0	0	0	0	0	0	0	0	0	0	0	0	0	0	0
1968	2	0	0	0	0	0	0	0	0	0	0	0	0	0	0	0	0	0	0	0	0	0

WATER YEAR	NO. SAMPL	D.S.	HARD-NESS	MAJ-OR CAT-ICNS	SIL-ICA	ALU-MI-NUM	IRCN	MAN-GA-NESE	MAJ_OR AN-IONS	FLU-C-RIDE	CAR-BON	NI_TRO-GEN	PHOS_PHO-ROUS	D.O.	BOD	COD	PH	PES-TI-CICES	RAC_IC-CHEM-ICAL	BIC-LOG-IC	SEDMT SUS	SEDMT BED
02476000 OKATIBBEE C. NR. MERIDIAN, MISS										LAT=32 21 15 LCNG=088 45 25					STREAM		STATE=28 CCLNTY=			DIST.=28	
1944	5	0	0	0	0	0	0	0	0	0	0	0	0	0	0	0	0	0	0	0	0	0
1945	5	0	0	0	0	0	0	0	0	0	0	0	0	0	0	0	0	0	0	0	0	0
1946	10	0	0	0	0	0	0	0	0	0	0	0	0	0	0	0	0	0	0	0	0	0
1947	6	0	0	0	0	0	0	0	0	0	0	0	0	0	0	0	0	0	0	0	0	0
1948	1	0	0	0	0	0	0	0	0	0	0	0	0	0	0	0	0	0	0	0	0	0
1959	1	0	0	0	0	0	0	0	0	0	0	0	0	0	0	0	0	0	0	0	0	0
1960	4	0	0	0	0	0	0	0	0	0	0	0	0	0	0	0	0	0	0	0	0	0
1961	3	0	0	0	0	0	0	0	0	0	0	0	0	0	0	0	0	0	0	0	0	0
1962	9	0	0	0	0	0	0	0	0	0	0	0	0	0	0	0	0	0	0	0	0	0
1963	10	0	0	0	0	0	0	0	0	0	0	0	0	0	0	0	0	0	0	0	0	0
1964	9	0	0	0	0	0	0	0	0	0	0	0	0	0	0	0	0	0	0	0	0	0
1965	9	0	0	0	0	0	0	0	0	0	0	0	0	0	0	0	0	0	0	0	0	0
1966	8	0	0	0	0	0	0	0	0	0	0	0	0	0	0	0	0	0	0	0	0	0
1967	15	8	8	8	8	0	8	0	8	8	0	8	0	0	0	0	8	0	0	0	0	0
1968	5	2	2	2	2	0	2	0	2	2	0	2	0	0	0	0	2	0	0	0	0	0
1969	5	0	0	0	0	0	0	0	0	0	0	0	0	0	0	0	0	0	0	0	0	0
1970	7	0	0	0	0	0	0	0	0	0	0	0	0	6	0	0	6	0	0	0	0	0
1971	10	0	0	0	0	0	0	0	0	0	0	0	0	9	0	0	8	0	0	0	0	0
1972	5	1	0	1	0	0	0	0	1	0	0	2	1	4	0	0	3	0	0	0	0	0
1973	2	0	0	0	0	0	0	0	0	0	0	2	0	2	0	0	2	0	0	0	0	0
02476500 SOWASHEE C. AT MERIDIAN, MISS.										LAT=32 22 10 LCNG=088 40 40					STREAM		STATE=28 CCUNTY=			DIST.=28	
1958	9	0	0	0	0	0	0	0	0	0	0	0	0	0	0	0	0	0	0	0	0	0
1959	8	0	0	0	0	0	0	0	0	0	0	0	0	0	0	0	0	0	0	0	0	0
1960	10	0	0	0	0	0	0	0	0	0	0	0	0	0	0	0	0	0	0	0	0	0
1961	5	0	0	0	0	0	0	0	0	0	0	0	0	0	0	0	0	0	0	0	0	0
1962	10	0	0	0	0	0	0	0	0	0	0	0	0	0	0	0	0	0	0	0	0	0
1963	13	0	0	0	0	0	0	0	0	0	0	0	0	0	0	0	0	0	0	0	0	0
1964	10	0	0	0	0	0	0	0	0	0	0	0	0	0	0	0	0	0	0	0	0	0
1965	9	0	0	0	0	0	0	0	0	0	0	0	0	0	0	0	0	0	0	0	0	0
1966	9	0	0	0	0	0	0	0	0	0	0	0	0	0	0	0	0	0	0	0	0	0
1967	7	0	0	0	0	0	0	0	0	0	0	0	0	0	0	0	0	0	0	0	0	0
1968	7	0	0	0	0	0	0	0	0	0	0	0	0	0	0	0	0	0	0	0	0	0
1969	7	0	0	0	0	0	0	0	0	0	0	0	0	0	0	0	0	0	0	0	0	0
1970	12	0	0	0	0	0	0	0	0	0	0	0	0	7	0	0	7	0	0	0	0	0
1971	15	0	0	0	0	0	0	0	0	0	0	0	0	9	0	0	8	0	0	0	0	0
1972	4	0	0	0	0	0	0	0	0	0	0	1	0	4	0	0	3	0	0	0	0	0
1973	2	0	0	0	0	0	0	0	0	0	0	2	0	2	0	0	2	0	0	0	0	0

WATER YEAR	NO. SAMPL	D.S.	HARD-NESS	MAJ-OR CAT-ICNS	SIL-ICA	ALU-MI-NUM	IRCN	MAN-GA-NESE	MAJ_OR AN-IONS	FLU-O-RIDE	CAR-BON	NI_TRO-GEN	PHOS_PHO-ROUS	D.O.	BOD	COD	PH	PES-TI-CIDES	RAC_IO-CHEM-ICAL	BIC-LCG-IC	SEDMT SUS	SEDMT BED
02476510 SOWASHEE C AT MERIDIAN, MISS										LAT=32 21 15 LCNG=088 41 30					STREAM		STATE=28		CCUNTY=	DIST.=28	
1972	2	1	C	1	0	0	0	0	1	0	0	1	1	0	0	0	0	C	C	0	C	C
02476600 OKATIBBEE C. AT ARUNDEL, MISS.										LAT=32 17 55 LONG=088 45 15					STREAM		STATE=28		COUNTY=	DIST.=28	
1970	13	0	0	0	0	0	0	0	0	0	0	0	0	6	0	0	6	0	0	0	C	C
1971	18	2	2	3	0	0	0	0	3	0	0	3	2	11	3	2	11	0	0	1	0	0
1972	14	5	4	5	0	0	0	0	5	0	0	6	5	10	4	4	9	1	C	3	0	C
1973	4	1	1	1	0	0	0	0	1	0	0	4	1	4	0	1	4	0	C	1	0	C
02476900 BROWNS C. NR. BASIC CITY, MISS.										LAT=32 14 43 LONG=088 46 15					STREAM		STATE=28		CCUNTY=	DIST.=28	
1968	1	0	0	0	0	0	0	0	0	0	0	0	0	0	0	0	0	0	0	0	0	0
02477000 CHICKASAWHAY RIVER AT ENTERPRISE, MISS.										LAT=32 10 30 LCNG=088 49 15					STREAM		STATE=28		CCUNTY=	DIST.=28	
1944	3	0	0	0	0	0	0	0	0	0	0	0	0	0	0	0	0	0	0	0	0	0
1945	5	0	0	0	0	0	0	0	0	0	0	0	0	0	0	C	0	0	0	0	C	C
1946	8	0	0	0	0	0	0	0	0	0	0	0	0	0	0	0	0	C	C	0	0	0
1947	7	0	C	C	0	0	C	0	0	0	0	0	0	0	0	0	0	C	C	0	C	C
1948	1	0	0	0	0	0	0	0	0	0	0	0	0	0	0	0	0	0	0	0	0	0
1958	6	0	0	0	0	0	0	0	0	0	0	0	0	0	0	0	0	0	0	0	0	C
1959	7	0	0	0	0	0	0	0	0	0	0	0	0	0	0	C	0	0	0	0	0	C
1960	13	3	3	3	3	0	3	0	3	3	0	3	0	0	0	0	3	0	C	0	0	C
1961	3	0	0	0	0	0	0	0	0	0	0	0	0	0	0	0	0	0	0	0	0	C
1962	10	0	0	C	0	0	0	0	0	0	0	0	0	0	0	0	0	C	0	0	C	C
1963	8	0	0	0	0	0	0	0	0	0	0	0	0	0	0	C	0	0	0	0	0	0
1964	10	2	2	2	2	0	2	0	2	2	0	2	0	0	0	0	2	C	C	0	C	0
1965	12	4	4	4	4	0	4	0	4	4	0	4	0	0	0	C	4	0	0	0	0	0
1966	6	0	0	0	0	0	0	0	0	0	0	0	0	0	0	C	C	C	0	0	C	C
1967	15	9	9	9	9	0	9	0	9	9	0	9	0	0	0	0	9	0	C	0	0	0
1968	8	2	2	2	2	0	2	0	2	2	0	2	0	0	0	0	2	0	C	0	C	C
1969	8	1	1	1	1	0	1	0	1	1	0	1	0	0	0	0	1	0	C	0	0	0
1970	18	8	8	8	0	0	0	0	8	0	0	8	8	7	7	8	12	C	0	7	0	0
1971	18	3	3	3	0	0	0	0	3	0	0	3	3	10	3	2	12	0	C	3	0	C
1972	5	1	0	1	0	0	0	0	1	0	0	2	1	4	0	C	3	0	0	0	0	0
1973	2	0	0	0	0	0	0	0	0	0	0	2	0	2	0	0	2	0	C	0	0	C
02477100 SOUINLOVEY C. NR. PACHUTA, MISS.										LAT=32 04 LONG=088 53					STREAM		STATE=28		CCUNTY=	DIST.=28	
1945	1	0	0	0	0	0	0	0	0	0	0	0	0	0	0	0	0	0	0	0	C	0
1960	1	0	0	0	0	0	0	0	0	0	0	0	0	0	0	C	0	0	C	0	0	0

WATER YEAR	NO. SAMPL	D.S.	HARD-NESS	MAJ-OR CAT-ICNS	SIL-ICA	ALU-MI-NUM	IRON	MAN-GA-NESE	MAJ-OR AN-IONS	FLU-O-RIDE	CAR-BON	NI-TRO-GEN	PHOS-PHO-ROUS	D.O.	BOD	COD	PH	PES-TI-CIDES	RAD-IO-CHEM-ICAL	BIO-LOG-IC	SEDMT SUS	SEDMT BED
	02477160 PACHUTA C. NR. HARMONY, MISS.									LAT=32 CO 20 LONG=C88 50 33					STREAM		STATE=28		CCUNTY=		DIST.=28	
1956	1	0	C	0	0	C	0	0	0	0	0	0	0	0	0	C	C	0	C	C	C	C
	02477170 SOUIN LOVEY C NR HARMONY, MISS									LAT=32 00 02 LCNG=C88 48 07					STREAM		STATE=28		CCUNTY=		DIST.=28	
1972	1	1	0	1	0	0	0	0	1	0	0	1	1	0	0	0	0	0	C	0	C	C
	02477180 SOUINLOVEY C. NR. QUITMAN, MISS.									LAT=32 02 12 LONG=088 45 30					STREAM		STATE=28		CCUNTY=		DIST.=28	
1965	5	0	C	0	0	0	0	0	0	0	0	0	0	0	0	0	0	C	C	0	0	C
1966	1	0	0	C	0	0	0	0	0	0	0	0	0	0	0	C	0	C	C	0	0	0
1968	1	0	C	0	0	0	0	0	0	0	0	0	0	0	0	0	0	C	C	0	C	C
	02477190 CHICKASAWHAY R AT QUITMAN, MISS									LAT=32 00 37 LONG=088 43 45					STREAM		STATE=28		CCUNTY=		DIST.=28	
1972	1	1	0	1	0	0	0	C	1	0	0	1	1	0	0	0	0	0	C	0	C	C
	02477200 ARCHUSA C AT QUITMAN, MISS.									LAT=32 02 22 LONG=088 42 40					STREAM		STATE=28		CCUNTY=		DIST.=28	
1960	1	0	0	0	0	0	0	0	0	0	0	0	0	0	0	0	0	0	C	C	C	C
1964	1	0	C	0	0	0	0	0	0	0	0	0	0	0	0	C	0	C	C	0	C	0
1967	5	9	9	9	9	0	9	0	9	9	0	9	0	0	0	C	9	0	C	0	0	0
1968	2	0	0	0	0	0	0	0	0	0	0	0	0	0	0	C	0	0	0	0	0	0
	02477230 CHICKASAWHAY R AT DESOTA, MISS									LAT=31 58 20 LCNG=088 42 14					STREAM		STATE=28		CCUNTY=		DIST.=28	
1972	1	0	C	0	0	0	0	0	1	0	0	0	0	0	0	C	0	C	0	0	0	0
	02477320 HOLLICAR C. AT NANCY, MISS.									LAT=31 56 00 LCNG=088 50 10					STREAM		STATE=28		COUNTY=		DIST.=28	
1968	1	0	C	0	0	0	0	0	0	0	0	0	0	0	0	C	0	C	C	C	C	0
	02477330 SHUBUTA CK NR SHUBUTA, MISS									LAT=31 53 00 LCNG=088 44 00					STREAM		STATE=28		CCUNTY=		DIST.=28	
1964	1	0	C	0	0	0	0	0	0	0	0	0	0	0	0	C	C	C	C	0	C	C
1965	2	0	0	0	0	0	0	0	0	0	0	0	0	0	0	0	0	C	C	0	C	C
1966	1	0	C	0	0	0	0	0	0	0	0	0	0	0	0	0	0	C	C	0	C	0
1967	10	9	9	9	9	0	9	0	9	9	0	9	0	0	0	0	9	C	C	0	C	C
1968	3	2	2	2	2	0	2	0	2	2	0	2	0	0	0	0	2	0	0	0	0	C
1972	1	0	0	0	0	0	0	0	1	0	0	0	0	0	0	C	0	C	C	C	C	C
	02477350 CHICKASAWHAY R. AT SHUBUTA, MISS.									LAT=31 51 LONG=088 42					STREAM		STATE=28		CCUNTY=		DIST.=28	
1964	1	0	0	0	0	C	0	0	0	0	0	0	0	0	0	0	0	0	C	0	C	C
1965	2	0	0	0	0	0	0	0	0	0	0	0	0	0	0	C	0	C	C	0	0	0

WATER YEAR	NO. SAMPL	C.S.	HARD-NESS	MAJ-OR CAT-IONS	SIL-ICA	ALU-MI-NUM	IRON	MAN-GA-NESE	MAJ_OR AN-IONS	FLU-O-RIDE	CAR-BON	NI_TRO-GEN	PHOS_PHO-ROUS	D.O.	BOD	COD	PH	PES-TI-CIDES	RAD_IO-CHEM-ICAL	BIO-LOG-IC	SEDMT SLS	SEDMT BED
	02477350 CHICKASAWHAY R. AT SHUBUTA, MISS.									LAT=31 51		LONG=088 42			STREAM		STATE=28		CCUNTY=	DIST.=28		
1966	1	0	0	0	0	0	0	0	0	0	0	0	0	0	0	0	0	0	0	0	0	0
1970	6	0	0	0	0	0	0	0	0	0	0	0	0	6	0	0	6	0	0	0	0	0
1971	5	0	0	0	0	0	0	0	0	0	0	0	0	9	0	0	8	0	0	0	0	0
1972	5	1	0	1	0	0	0	0	1	0	0	2	0	4	0	0	3	0	0	0	0	0
1973	2	0	0	0	0	0	0	0	0	0	0	2	0	2	0	0	2	0	0	0	0	0
	02477360 EUCUTTA C. NR. SHUBUTA, MISS.									LAT=31 50 20		LONG=088 43 30			STREAM		STATE=28		CCUNTY=	DIST.=28		
1965	1	0	0	0	0	0	0	0	0	0	0	0	0	0	0	0	0	0	0	0	0	0
1966	2	0	1	0	0	0	0	0	1	0	0	0	0	0	0	0	1	0	0	0	0	0
	02477400 CARSON SAND C. AT HIWANNEE, MISS.									LAT=31 47 30		LONG=088 40 57			STREAM		STATE=28		CCUNTY=	DIST.=28		
1960	1	0	0	0	0	0	0	0	0	0	0	0	0	0	0	0	0	0	0	0	0	0
	02477450 HORTONS MILL C. NR. WAYNESBORO, MISS.									LAT=31 44 38		LONG=088 39 12			STREAM		STATE=28		CCUNTY=	DIST.=28		
1960	1	0	0	0	0	0	0	0	0	0	0	0	0	0	0	0	0	0	0	0	0	0
	02477490 YELLOW C. AT WAYNESBORO, MISS.									LAT=31 41 48		LONG=088 40 14			STREAM		STATE=28		CCUNTY=	DIST.=28		
1965	1	0	0	0	0	0	0	0	0	0	0	0	0	0	0	0	0	0	0	0	0	0
1966	2	0	1	0	0	0	0	0	1	0	0	0	0	0	0	0	1	0	0	0	0	0
1972	2	0	0	0	0	0	0	0	1	0	0	0	0	1	0	0	1	0	0	0	0	0
	02477500 CHICKASAWHAY R. NR. WAYNESBORO									LAT=31 41 00		LONG=088 41 00			STREAM		STATE=28		CCUNTY=	DIST.=28		
1944	5	0	0	0	0	0	0	0	0	0	0	0	0	0	0	0	0	0	0	0	0	0
1945	6	0	0	0	0	0	0	0	0	0	0	0	0	0	0	0	0	0	0	0	0	0
1946	5	0	0	0	0	0	0	0	0	0	0	0	0	0	0	0	0	0	0	0	0	0
1947	5	0	0	0	0	0	0	0	0	0	0	0	0	0	0	0	0	0	0	0	0	0
1948	1	0	0	0	0	0	0	0	0	0	0	0	0	0	0	0	0	0	0	0	0	0
1958	1	0	0	0	0	0	0	0	0	0	0	0	0	0	0	0	0	0	0	0	0	0
1959	1	0	0	0	0	0	0	0	0	0	0	0	0	0	0	0	0	0	0	0	0	0
1964	360	57	58	63	63	0	63	0	66	56	0	56	0	0	0	0	57	0	0	0	0	0
1965	4	1	1	1	1	0	1	0	1	1	0	1	0	0	0	0	1	0	0	0	0	0
1966	1	0	0	0	0	0	0	0	0	0	0	0	0	0	0	0	0	0	0	0	0	0
1970	6	0	0	0	0	0	0	0	0	0	0	0	0	6	0	0	6	0	0	0	0	0
1971	9	0	0	0	0	0	0	0	0	0	0	0	0	9	0	0	7	0	0	0	0	0
1972	6	0	0	0	0	0	0	0	1	0	0	1	0	5	0	0	4	0	0	0	0	0
1973	2	0	0	0	0	0	0	0	0	0	0	2	0	2	0	0	2	0	0	0	0	0

WATER YEAR	NO. SAMPL	D.S.	HARD-NESS	MAJ-OR CAT-IONS	SIL-ICA	ALU-MI-NUM	IRON	MAN-GA-NESE	MAJ_OR AN-IONS	FLU-O-RIDE	CAR-BON	NI_TRO-GEN	PHOS_PHO-ROUS	D.O.	BOD	COD	PH	PES-TI-CIDES	RAD_IO-CHEM-ICAL	BIO-LOG-IC	SEDMT SUS	SEDMT BED
02477560 CHICKASAWHAY R. BELOW WAYNESBORO, MISS																						
															STREAM		STATE=28		COUNTY=		DIST.=28	
1972	1	1	0	1	0	0	0	0	1	0	0	1	1	0	0	0	0	0	0	0	0	0
02477600 PATTON C. NR. WAYNESBORO, MISS.																						
															STREAM		STATE=28		COUNTY=		DIST.=28	
1960	1	0	0	0	0	0	0	0	0	0	0	0	0	0	0	0	0	0	0	0	0	0
1964	1	0	0	0	0	0	0	0	0	0	0	0	0	0	0	0	0	0	0	0	0	0
1965	2	0	0	0	0	0	0	0	0	0	0	0	0	0	0	0	0	0	0	0	0	0
1966	1	0	0	0	0	0	0	0	0	0	0	0	0	0	0	0	0	0	0	0	0	0
02477630 CHICKASAWHAY R. NR. BUCKATUNA, MISS																						
															STREAM		STATE=28		COUNTY=		DIST.=28	
1972	2	0	0	0	0	0	0	0	1	0	0	0	0	1	0	0	1	0	0	0	0	0
02477670 BUCKATUNNA C. NR. INCREASE, MISS.																						
															STREAM		STATE=28		COUNTY=		DIST.=28	
1968	1	0	0	0	0	0	0	0	0	0	0	0	0	0	0	0	0	0	0	0	0	0
02477700 BUCKATUNNA C. AT SYKES, MISS.																						
															STREAM		STATE=28		COUNTY=		DIST.=28	
1960	1	0	0	0	0	0	0	0	0	0	0	0	0	0	0	0	0	0	0	0	0	0
1968	1	0	0	0	0	0	0	0	0	0	0	0	0	0	0	0	0	0	0	0	0	0
02477750 LONG C. NR. ZERO, MISS.																						
															STREAM		STATE=28		COUNTY=		DIST.=28	
1968	1	0	0	0	0	0	0	0	0	0	0	0	0	0	0	0	0	0	0	0	0	0
02477800 LONG C. NR. QUITMAN, MISS.																						
															STREAM		STATE=28		COUNTY=		DIST.=28	
1960	1	0	0	0	0	0	0	0	0	0	0	0	0	0	0	0	0	0	0	0	0	0
1968	1	0	0	0	0	0	0	0	0	0	0	0	0	0	0	0	0	0	0	0	0	0
02477850 ROCKY C. NR. SYKES, MISS.																						
															STREAM		STATE=28		COUNTY=		DIST.=28	
1960	1	0	0	0	0	0	0	0	0	0	0	0	0	0	0	0	0	0	0	0	0	0
02477900 BUCKATUNNA C. NR. CARMICHAEL, MISS.																						
															STREAM		STATE=28		COUNTY=		DIST.=28	
1968	2	0	0	0	0	0	0	0	0	0	0	0	0	0	0	0	0	0	0	0	0	0
02477940 BUCKATUNNA C. NR. MATHERVILLE, MISS.																						
															STREAM		STATE=28		COUNTY=		DIST.=28	
1970	6	0	0	0	0	0	0	0	0	0	0	0	0	6	0	0	6	0	0	0	0	0
1971	5	0	0	0	0	0	0	0	0	0	0	0	0	9	0	0	8	0	0	0	0	0
1972	5	0	0	0	0	0	0	0	1	0	0	0	0	4	0	0	4	0	0	0	0	0

WATER YEAR	NO. SAMPL	D.S.	HARD-NESS	MAJ-OR CAT-IONS	SIL-ICA	ALU-MI-NUM	IRON	MAN-GA-NESE	MAJ_OR AN-IONS	FLU-O-RIDE	CAR-BON	NI_TRO-GEN	PHOS_PHO-ROUS	D.O.	BOD	COD	PH	PES-TI-CIDES	RAD_IC-CHEM-ICAL	BIO-LOG-IC	SEDMT SUS	SEDMT BED
	02478000 BUCKATUNNA C. AT DENHAM, MISS.									LAT=31 40		LONG=088 31			STREAM		STATE=28		CCUNTY=		DIST.=28	
1944	2	0	0	0	0	0	0	0	0	0	0	0	0	0	0	0	0	0	0	0	0	0
1945	5	0	0	0	0	0	0	0	0	0	0	0	0	0	0	0	0	0	0	0	0	0
1946	6	0	0	0	0	0	0	0	0	0	0	0	0	0	0	0	0	0	0	0	0	0
1947	8	0	0	0	0	0	0	0	0	0	0	0	0	0	0	0	0	0	0	0	0	0
1960	1	0	0	0	0	0	0	0	0	0	0	0	0	0	0	0	0	0	0	0	0	0
1964	1	0	0	0	0	0	0	0	0	0	0	0	0	0	0	0	0	0	0	0	0	0
1965	2	0	0	0	0	0	0	0	0	0	0	0	0	0	0	0	0	0	0	0	0	0
1966	1	0	0	0	0	0	0	0	0	0	0	0	0	0	0	0	0	0	0	0	0	0
1972	2	0	0	0	0	0	0	0	1	0	0	0	0	1	0	0	1	0	0	0	0	0
	02478020 BIG RED C. NR. BUCKATUNNA, MISS.									LAT=31 33 50		LCNG=088 29 10			STREAM		STATE=28		CCUNTY=		DIST.=28	
1964	1	0	0	0	0	0	0	0	0	0	0	0	0	0	0	0	0	0	0	0	0	0
1965	2	0	0	0	0	0	0	0	0	0	0	0	0	0	0	0	0	0	0	0	0	0
1966	1	0	0	0	0	0	0	0	0	0	0	0	0	0	0	0	0	0	0	0	0	0
	02478030 BUCKATUNNA C. NR. BUCKATUNNA, MISS.									LAT=31 31 15		LCNG=088 30 45			STREAM		STATE=28		CCUNTY=		DIST.=28	
1964	1	0	0	0	0	0	0	0	0	0	0	0	0	0	0	0	0	0	0	0	0	0
1965	3	0	0	0	0	0	0	0	0	0	0	0	0	0	0	0	0	0	0	0	0	0
1966	2	1	1	1	1	0	1	0	1	0	0	1	0	0	0	0	1	0	0	0	0	0
1970	6	0	0	0	0	0	0	0	0	0	0	0	0	6	0	0	6	0	0	0	0	0
1971	9	0	0	0	0	0	0	0	0	0	0	0	0	9	0	0	8	0	0	0	0	0
1972	5	1	0	1	0	0	0	0	1	0	0	1	1	4	0	0	4	0	0	0	0	0
1973	2	0	0	0	0	0	0	0	0	0	0	2	0	2	0	0	2	0	0	0	0	0
	02478090 MAYNOR CREEK NEAR WAYNESBORO, MISS.									LAT=31 39 30		LONG=088 42 58			STREAM		STATE=28		CCUNTY=		DIST.=28	
1971	1	0	0	0	0	0	0	0	0	0	0	0	0	1	0	0	1	0	0	0	0	0
	02478094 MAYNOR CREEK NEAR WAYNESBORO, MISS.									LAT=31 38 15		LCNG=088 42 50			STREAM		STATE=28		CCUNTY=		DIST.=28	
1971	1	0	0	0	0	0	0	0	0	0	0	0	0	1	0	0	1	0	0	0	0	0
	02478096 MAYNOR CREEK NEAR CLARA, MISS.									LAT=31 36 31		LONG=088 41 45			STREAM		STATE=28		CCUNTY=		DIST.=28	
1971	1	0	0	0	0	0	0	0	0	0	0	0	0	1	0	0	1	0	0	0	0	0
	02478100 BIG C. AT CLARA, MISS.									LAT=31 34 03		LONG=088 42 20			STREAM		STATE=28		CCUNTY=		DIST.=28	
1960	1	0	0	0	0	0	0	0	0	0	0	0	0	0	0	0	0	0	0	0	0	0
1964	1	0	0	0	0	0	0	0	0	0	0	0	0	0	0	0	0	0	0	0	0	0
1965	2	0	0	0	0	0	0	0	0	0	0	0	0	0	0	0	0	0	0	0	0	0

WATER YEAR	NO. SAMPL	D.S.	HARD-NESS	MAJ-OR CAT-IONS	SIL-ICA	ALU-MI-NUM	IRON	MAN-GA-NESE	MAJ_OR AN-IONS	FLU-O-RIDE	CAR-BON	NI_TRO-GEN	PHOS_PHO-ROUS	D.O.	BOD	COD	PH	PES-TI-CIDES	RAD_IO-CHEM-ICAL	BIO-LOG-IC	SEDMT SUS	SEDMT BED
02478100 BIG C. AT CLARA, MISS.										LAT=31 34 03		LONG=088 42 20			STREAM		STATE=28		COUNTY=	DIST.=28		
1966	1	0	0	0	0	0	0	0	0	0	0	0	0	0	0	0	0	0	0	0	0	0
02478140 BIG C. NR. BUCKATUNNA, MISS.										LAT=31 28 00		LONG=088 34 20			STREAM		STATE=28		COUNTY=	DIST.=28		
1964	1	0	0	0	0	0	0	0	0	0	0	0	0	0	0	0	0	0	0	0	0	0
1965	5	1	1	1	1	0	1	0	1	1	0	1	0	0	0	0	1	0	0	0	0	0
1966	1	0	0	0	0	0	0	0	0	0	0	0	0	0	0	0	0	0	0	0	0	0
1972	2	0	0	0	0	0	0	0	1	0	0	0	0	1	0	0	1	0	0	0	0	0
02478300 CHICKASAWHAY R AT OLD AVERA MISS										LAT=31 22 02		LONG=088 33 28			STREAM		STATE=28		COUNTY=	DIST.=28		
1972	2	0	0	0	0	0	0	0	1	0	0	0	0	1	0	0	1	0	0	0	0	0
02478500 CHICKASAWHAY R. AT LEAKESVILLE, MISS										LAT=31 08		LONG=088 33			STREAM		STATE=28		COUNTY=	DIST.=28		
1944	2	0	0	0	0	0	0	0	0	0	0	0	0	0	0	0	0	0	0	0	0	0
1945	7	0	0	0	0	0	0	0	0	0	0	0	0	0	0	0	0	0	0	0	0	0
1946	8	0	0	0	0	0	0	0	0	0	0	0	0	0	0	0	0	0	0	0	0	0
1947	5	0	0	0	0	0	0	0	0	0	0	0	0	0	0	0	0	0	0	0	0	0
1952	1	1	1	1	1	0	1	0	1	1	0	1	0	0	0	0	1	0	0	0	0	0
1958	6	2	2	2	2	0	2	0	2	2	0	2	0	0	0	0	2	0	0	0	0	0
1959	4	1	1	1	1	0	1	0	1	1	0	1	0	0	0	0	1	0	0	0	0	0
1960	1	0	0	0	0	0	0	0	0	0	0	0	0	0	0	0	0	0	0	0	0	0
1961	9	5	5	5	5	0	2	0	5	2	0	2	0	3	2	0	5	0	0	0	0	0
1962	13	5	5	5	5	0	1	0	5	1	0	1	0	4	3	0	5	0	0	0	0	0
1963	11	3	5	5	3	0	2	0	5	2	0	2	0	1	1	0	5	0	0	0	0	0
1964	14	5	5	5	5	0	5	0	5	5	0	5	0	0	0	0	5	0	0	0	0	0
1965	12	1	1	1	1	0	1	0	1	1	0	1	0	0	0	0	1	0	0	0	0	0
1966	9	1	1	1	1	0	1	0	1	1	0	1	0	0	0	0	1	0	0	0	0	0
1967	7	0	0	0	0	0	0	0	0	0	0	0	0	0	0	0	0	0	0	0	0	0
1968	7	0	0	0	0	0	0	0	0	0	0	0	0	0	0	0	0	0	0	0	0	0
1969	7	1	1	1	1	0	1	0	1	1	0	1	0	0	0	0	1	0	0	0	0	0
1970	13	0	0	0	0	0	0	0	0	0	0	0	0	6	0	0	6	0	0	0	0	0
1971	15	0	0	0	0	0	0	0	0	0	0	0	0	10	0	0	9	0	0	0	0	0
1972	14	5	4	5	0	0	0	0	5	0	0	6	5	13	4	4	12	0	0	4	0	0
1973	2	0	0	0	0	0	0	0	0	0	0	2	0	2	0	0	1	0	0	0	0	0
02478680 BIG C. NR. JONATHAN, MISS. (NEW HWY. 63)										LAT=31 12 30		LONG=088 38 40			STREAM		STATE=28		COUNTY=	DIST.=28		
1965	1	0	0	0	0	0	0	0	0	0	0	0	0	0	0	0	0	0	0	0	0	0
1966	1	0	0	0	0	0	0	0	0	0	0	0	0	0	0	0	0	0	0	0	0	0

WATER YEAR	NO. SAMPL	C.S.	HARD-NESS	MAJ-OR CAT-IONS	SIL-ICA	ALU-MI-NUM	IRON	MAN-GA-NESE	MAJ_OR AN-IONS	FLU-O-RIDE	CAR-BON	NI_TRO-GEN	PHOS_PHO-ROUS	D.O.	BOD	COD	PH	PES-TI-CIDES	RAD_IC-CHEM-ICAL	BIO-LOG-IC	SEDMT SUS	SEDMT BED
02478700 BIG C. NR. LEAKSVILLE, MISS.										LAT=31 07 40 LONG=088 39 50					STREAM		STATE=28 COUNTY=			DIST.=28		
1960	1	0	0	0	0	0	0	0	0	0	0	0	0	0	0	0	0	0	0	0	0	0
1964	1	0	0	0	0	0	0	0	0	0	0	0	0	0	0	0	0	0	0	0	0	0
02478760 BIG C. NR. HILLMAN, MISS.										LAT=31 04 20 LONG=088 38 20					STREAM		STATE=28 COUNTY=			DIST.=28		
1965	5	1	1	1	0	0	0	1	1	0	0	0	0	0	0	0	1	0	0	0	0	0
1966	1	0	0	0	0	0	0	0	0	0	0	0	0	0	0	0	0	0	0	0	0	0
1972	2	0	0	0	0	0	0	0	1	0	0	0	0	1	0	0	1	0	0	0	0	0
02478800 CHICKASAWHAY R. AT LUCEDALE, MISS.										LAT=31 00 50 LONG=088 42 30					STREAM		STATE=28 COUNTY=			DIST.=28		
1965	1	1	1	1	0	0	0	1	1	0	0	0	0	0	0	0	1	0	0	0	0	0
1972	2	1	0	1	0	0	0	0	1	0	0	1	1	1	0	0	1	0	0	0	0	0
02478999 CHICKASAWNY RIVER AT MERRILL, MISS.										LAT=30 59 00 LONG=088 43 50					STREAM		STATE=28 COUNTY=			DIST.=28		
1970	1	1	1	1	1	0	1	0	1	1	0	1	0	0	0	0	1	0	0	0	0	0
02479000 PASCAGOULA R. AT MERRILL, MISS.										LAT=30 58 40 LONG=088 43 35					STREAM		STATE=28 COUNTY=			DIST.=28		
1957	1	0	0	0	0	0	0	0	0	0	0	0	0	0	0	0	0	0	0	0	0	0
1958	10	5	5	5	4	0	5	0	5	5	0	5	0	0	0	0	5	0	0	0	0	0
1959	10	6	6	6	0	0	6	0	6	6	0	6	0	0	0	0	6	0	0	0	0	0
1960	3	0	0	0	0	0	0	0	0	0	0	0	0	0	0	0	0	0	0	0	0	0
1961	6	0	0	0	0	0	0	0	0	0	0	0	0	0	0	0	0	0	0	0	0	0
1962	7	2	2	2	1	0	2	0	2	2	0	2	0	0	0	0	2	0	0	0	0	0
1963	11	0	0	0	0	0	0	0	0	0	0	0	0	0	0	0	0	0	0	0	0	0
1964	7	0	0	0	0	0	0	0	0	0	0	0	0	0	0	0	0	0	0	0	0	0
1965	6	0	0	0	0	0	0	0	0	0	0	0	0	0	0	0	0	0	0	0	0	0
1966	15	8	8	8	8	4	8	4	8	8	0	8	7	0	0	0	8	0	0	0	0	0
1967	20	12	12	12	12	0	12	0	12	12	0	12	0	0	0	0	12	0	0	0	0	0
1968	26	20	20	20	20	0	20	0	20	20	0	20	0	0	0	0	20	0	0	0	0	0
1969	15	11	11	11	11	0	11	0	11	11	0	11	0	0	0	0	11	0	0	0	0	0
1970	12	5	5	5	5	0	5	0	5	5	0	5	4	0	2	0	5	0	0	0	0	0
1971	8	0	0	0	0	0	0	0	0	0	0	0	0	6	0	0	5	0	0	0	0	0
1972	6	1	1	1	0	0	0	0	2	0	0	1	1	5	1	1	4	0	0	1	0	0
1973	3	0	0	0	0	0	0	0	0	0	0	3	0	3	0	0	3	0	0	0	0	0
02479020 PASCAGOVLA R. NR BENNDALE, MISS.										LAT=30 52 45 LONG=088 46 22					STREAM		STATE=28 COUNTY=			DIST.=28		
1958	4	4	4	4	0	0	4	0	4	4	0	4	0	0	0	0	4	0	0	0	0	0
1959	13	13	13	13	0	0	13	6	13	13	0	13	6	0	0	0	13	0	0	0	0	0

WATER YEAR	NO. SAMPL	D.S.	HARD-NESS	MAJ-OR CAT-IONS	SIL-ICA	ALU-MI-NUM	IRON	MAN-GA-NESE	MAJ-OR AN-IONS	FLU-O-RIDE	CAR-BON	NI-TRO-GEN	PHOS-PHO-RUS	D.O.	BOD	COD	PH	PES-TI-CIDES	RAD-IC-CHEM-ICAL	BIO-LOG-IC	SEDMT SUS	SEDMT BED
02479020 PASCAGOVLA R. NR BENNDALE, MISS.										LAT=30 52 45 LONG=088 46 22					STREAM		STATE=28 COUNTY=			DIST.=28		
1960	21	21	21	21	2	0	21	21	21	21	0	21	0	0	0	0	20	0	0	0	0	0
1962	2	2	2	2	2	0	2	0	2	2	0	2	0	0	0	0	2	0	0	0	0	0
1964	6	4	4	4	6	0	4	0	6	4	0	4	0	0	0	0	4	0	0	0	0	0
1965	1	1	1	1	1	0	1	0	1	1	0	1	0	0	0	0	1	0	0	0	0	0
1970	17	7	8	8	0	0	0	0	8	0	0	7	8	12	7	8	16	0	0	7	0	0
1971	9	5	5	6	0	0	0	0	6	0	0	6	6	5	6	5	9	0	0	4	0	0
1972	12	7	6	7	0	0	0	0	7	0	1	7	7	11	6	6	9	1	0	6	0	0
02479040 BIG C. NR. LUCEDALE, MISS.										LAT=30 56 25 LONG=088 37 05					STREAM		STATE=28 COUNTY=			DIST.=28		
1959	1	0	0	0	0	0	0	0	0	0	0	0	0	0	0	0	0	0	0	0	0	0
02479050 BIG C. NR. CROSSROADS, MISS.										LAT=30 53 00 LONG=088 41 40					STREAM		STATE=28 COUNTY=			DIST.=28		
1958	3	1	1	1	1	0	1	0	1	1	0	1	0	0	0	0	1	0	0	0	0	0
1959	9	2	2	2	2	0	2	0	2	2	0	2	0	0	0	0	2	0	0	0	0	0
1960	7	2	2	2	2	0	2	1	2	2	0	2	0	0	0	0	2	0	0	0	0	0
1961	2	0	0	0	0	0	0	0	0	0	0	0	0	0	0	0	0	0	0	0	0	0
1962	1	0	0	0	0	0	0	0	0	0	0	0	0	0	0	0	0	0	0	0	0	0
1963	1	0	0	0	0	0	0	0	0	0	0	0	0	0	0	0	0	0	0	0	0	0
1964	2	0	0	0	2	0	0	0	2	0	0	0	0	0	0	0	0	0	0	0	0	0
02479052 BIG C BELOW CROSSROADS, MISS										LAT=30 51 23 LONG=088 41 52					STREAM		STATE=28 COUNTY=			DIST.=28		
1959	1	0	0	0	0	0	0	0	0	0	0	0	0	0	0	0	0	0	0	0	0	0
1972	1	0	0	0	0	0	0	0	1	0	0	0	0	0	0	0	0	0	0	0	0	0
02479070 BIG CEDAR C. NR. WADE, MISS.										LAT=30 42 10 LONG=088 37 30					STREAM		STATE=28 COUNTY=			DIST.=28		
1958	2	1	1	1	1	0	1	0	1	1	0	1	0	0	0	0	1	0	0	0	0	0
1959	6	2	2	2	2	0	2	0	2	2	0	2	0	0	0	0	2	0	0	0	0	0
1960	4	2	2	2	2	0	2	1	2	2	0	2	0	0	0	0	2	0	0	0	0	0
1961	2	1	1	1	1	0	1	1	1	1	0	1	0	0	0	0	1	0	0	0	0	0
1962	2	0	1	1	0	0	0	0	1	0	0	0	0	0	0	0	0	0	0	0	0	0
1964	2	0	0	0	2	0	0	0	2	0	0	0	0	0	0	0	0	0	0	0	0	0
1972	2	0	0	0	0	0	0	0	1	0	0	0	0	1	0	0	0	0	0	0	0	0
02479090 BLACK C. NORTH NR. WADE, MISS.										LAT=30 41 20 LONG=088 34 40					STREAM		STATE=28 COUNTY=			DIST.=28		
1958	1	1	1	1	1	0	1	0	1	0	0	1	0	0	0	0	1	0	0	0	0	0
1959	5	2	2	2	2	0	2	1	2	2	0	2	0	0	0	0	2	0	0	0	0	0
1960	6	2	2	2	2	0	2	1	2	2	0	2	0	0	0	0	2	0	0	0	0	0

WATER YEAR	NO. SAMPL	D.S.	HARD-NESS	MAJ-OR CAT-IONS	SIL-ICA	ALU-MI-NUM	IRON	MAN-GA-NESE	MAJ_OR AN-IONS	FLU-O-RIDE	CAR-BON	NI_TRO-GEN	PHOS_PHO-ROUS	D.O.	BOD	COD	PH	PES-TI-CIDES	RAD_IO-CHEM-ICAL	BIO-LOG-IC	SEDMT SUS	SEDMT BED
	02479090 BLACK C. NORTH NR. WADE, MISS.									LAT=30 41 20 LONG=088 34 40					STREAM		STATE=28		COUNTY=		DIST.=28	
1961	2	1	1	1	1	0	1	1	1	1	0	1	0	0	0	0	1	0	0	0	0	0
	02479093 BLACK C. NR. HATTIESBURG, MISS.									LAT=31 18 00 LONG=089 31 30					STREAM		STATE=28		COUNTY=		DIST.=28	
1960	1	0	0	0	0	0	0	0	0	0	0	0	0	0	0	0	0	0	0	0	0	0
1966	1	0	0	0	0	0	0	0	0	0	0	0	0	0	0	0	0	0	0	0	0	0
	02479097 BLACK C. AT HWY. 589 NR. PURVIS, MISS									LAT=31 12 40 LONG=089 26 34					STREAM		STATE=28		COUNTY=		DIST.=28	
1972	2	0	0	0	0	0	0	0	1	0	0	0	0	0	0	0	0	0	0	0	0	0
	02479100 BLACK CK NR PURVIS, MISS									LAT=31 12 00 LONG=089 23 00					STREAM		STATE=28		COUNTY=		DIST.=28	
1963	1	0	0	0	0	0	0	0	0	0	0	0	0	0	0	0	0	0	0	0	0	0
1964	2	0	0	0	2	0	0	0	1	0	0	0	0	0	0	0	0	0	0	0	0	0
1965	3	3	3	3	3	0	3	0	3	3	0	3	0	0	0	0	3	0	0	0	0	0
1966	27	13	13	13	13	0	13	0	13	13	0	13	0	12	0	0	13	0	0	0	0	0
1969	2	1	2	2	2	0	2	0	2	2	0	2	0	0	0	0	2	0	0	0	0	0
1970	9	0	0	0	0	0	0	0	0	0	0	0	0	9	0	0	9	0	0	0	0	0
1971	9	0	0	0	0	0	0	0	0	0	0	0	0	9	0	0	7	0	0	0	0	0
1972	2	1	0	1	0	0	0	0	1	0	0	1	1	1	0	0	1	1	0	0	0	0
1973	2	0	0	0	0	0	0	0	0	0	0	2	0	2	0	0	2	0	0	0	0	0
	02479103 BLACK C. NR. MCLAURIN, MISS									LAT=31 06 53 LONG=089 17 47					STREAM		STATE=28		COUNTY=		DIST.=28	
1972	2	0	0	0	0	0	0	0	1	0	0	0	0	1	0	0	1	0	0	0	0	0
	02479105 LITTLE BLACK C. NR. LUMBERTON, MISS.									LAT=31 04 18 LONG=089 25 15					STREAM		STATE=28		COUNTY=		DIST.=28	
1963	1	0	0	0	0	0	0	0	0	0	0	0	0	0	0	0	0	0	0	0	0	0
1966	1	0	0	0	0	0	0	0	0	0	0	0	0	0	0	0	0	0	0	0	0	0
	02479110 BOGGY HOLLOW NR. LUMBERTON, MISS.									LAT=31 05 LONG=089 25					STREAM		STATE=28		COUNTY=		DIST.=28	
1963	1	0	0	0	0	0	0	0	0	0	0	0	0	0	0	0	0	0	0	0	0	0
1966	1	0	0	0	0	0	0	0	0	0	0	0	0	0	0	0	0	0	0	0	0	0
	02479120 BIG C. NR. BROOKLYN, MISS.									LAT=31 03 58 LONG=089 16 07					STREAM		STATE=28		COUNTY=		DIST.=28	
1965	1	1	1	1	1	0	1	0	1	1	0	1	0	0	0	0	1	0	0	0	0	0
1970	2	0	0	0	0	0	0	0	0	0	0	0	0	2	0	0	2	0	0	0	0	0

WATER YEAR	NO. SAMPL	D.S.	HARD-NESS	MAJ-OR CAT-IONS	SIL-ICA	ALU-MI-NUM	IRON	MAN-GA-NESE	MAJ-OR AN-IONS	FLU-O-RIDE	CAR-BON	NI-TRO-GEN	PHOS-PHO-ROUS	D.O.	BOD	COD	PH	PES-TI-CIDES	RAD-IO-CHEM-ICAL	BIO-LOG-IC	SEDMT SUS	SEDMT BED
02479130 BLACK C. AT BROCKLYN, MISS.										LAT=31 03 06 LONG=089 12 15					STREAM		STATE=28 COUNTY=			DIST.=28		
1944	2	0	0	0	0	0	0	0	0	0	0	0	0	0	0	0	0	0	0	0	0	0
1945	3	0	0	0	0	0	0	0	0	0	0	0	0	0	0	0	0	0	0	0	0	0
1964	5	4	4	4	4	0	4	0	4	4	0	4	0	0	0	0	4	0	0	0	0	0
1965	2	1	1	1	1	0	1	0	1	1	0	1	0	0	0	0	1	0	0	0	0	0
1966	1	0	0	0	0	0	0	0	0	0	0	0	0	0	0	0	0	0	0	0	0	0
1970	6	0	0	0	0	0	0	0	0	0	0	0	0	6	0	0	6	0	0	0	0	0
1971	14	0	0	0	0	0	0	0	0	0	0	0	0	8	0	0	6	0	0	0	0	0
1972	3	0	0	0	0	0	0	0	1	0	0	0	0	2	0	0	1	0	0	0	0	0
02479145 BLACK C. NR. JANICE, MISS.										LAT=30 59 40 LONG=089 02 52					STREAM		STATE=28 COUNTY=			DIST.=28		
1945	3	0	0	0	0	0	0	0	0	0	0	0	0	0	0	0	0	0	0	0	0	0
1946	4	0	0	0	0	0	0	0	0	0	0	0	0	0	0	0	0	0	0	0	0	0
1972	2	0	0	0	0	0	0	0	1	0	0	0	0	1	0	0	0	0	0	0	0	0
02479153 BEAVER DAM C. NR. JANICE, MISS										LAT=30 58 09 LONG=089 03 22					STREAM		STATE=28 COUNTY=			DIST.=28		
1972	2	0	0	0	0	0	0	0	1	0	0	0	0	1	0	0	0	0	0	0	0	0
02479155 CYPRESS C. NR. JANICE, MISS.										LAT=31 01 30 LONG=089 01 00					STREAM		STATE=28 COUNTY=			DIST.=28		
1966	1	0	0	0	0	0	0	0	0	0	0	0	0	0	0	0	0	0	0	0	0	0
1967	12	4	4	4	4	0	4	0	4	4	0	4	0	0	0	0	4	0	0	0	0	0
1968	28	13	12	12	12	0	12	0	12	12	0	12	0	12	8	0	25	0	1	0	0	0
1969	23	14	12	12	12	0	12	0	12	12	0	12	1	0	12	0	12	0	3	0	0	0
1970	17	11	11	11	11	0	11	0	11	11	0	11	10	0	7	0	11	1	1	0	0	0
1971	8	2	2	2	2	0	2	0	2	2	0	2	2	0	1	0	2	0	0	0	0	0
1972	5	1	1	1	1	0	1	0	2	1	1	1	1	2	0	0	3	2	1	0	0	0
1973	1	0	0	0	0	0	0	0	0	0	0	1	0	1	0	0	1	0	0	0	0	0
02479160 BLACK C. NR. WIGGINS, MISS.										LAT=30 51 12 LONG=088 54 48					STREAM		STATE=28 COUNTY=			DIST.=28		
1959	2	0	0	0	0	0	0	0	0	0	0	0	0	0	0	0	0	0	0	0	0	0
1972	2	0	0	0	0	0	0	0	1	0	0	0	0	1	0	0	1	0	0	0	0	0
02479170 BIG BLACK C. NR. BENNDALE, MISS.										LAT=30 46 50 LONG=088 45 40					STREAM		STATE=28 COUNTY=			DIST.=28		
1958	2	2	2	2	2	0	2	0	2	2	0	2	0	0	0	0	2	0	0	0	0	0
1959	7	2	2	2	2	0	2	0	2	2	0	2	0	0	0	0	2	0	0	0	0	0
1960	4	2	2	2	2	0	2	1	2	2	0	2	0	0	0	0	2	0	0	0	0	0
1961	3	1	1	1	1	0	1	1	1	1	0	1	0	0	0	0	1	0	0	0	0	0
1963	1	0	0	0	0	0	0	0	0	0	0	0	0	0	0	0	0	0	0	0	0	0
1964	4	0	0	0	3	0	0	0	3	0	0	0	0	0	0	0	0	0	0	0	0	0

WATER YEAR	NO. SAMPL	D.S.	HARD-NESS	MAJ-OR CAT-IONS	SIL-ICA	ALU-MI-NUM	IRON	MAN-GA-NESE	MAJ_OR AN-IONS	FLU-O-RIDE	CAR-BON	NI_TRO-GEN	PHOS_PHO-ROUS	D.O.	BOD	COD	PH	PES-TI-CIDES	RAD_IO-CHEM-ICAL	BIO-LOG-IC	SEDMT SUS	SEDMT RED
02479170 BIG BLACK C. NR. BENNDALE, MISS.										LAT=30 46 50		LONG=088 45 40			STREAM		STATE=28		COUNTY=	DIST.=28		
1970	16	8	8	9	0	0	0	0	9	0	0	8	9	10	8	9	14	0	0	8	0	0
1971	14	5	6	6	0	0	0	0	6	0	0	6	5	10	6	5	13	0	0	4	0	0
1972	15	9	7	8	0	0	0	0	8	0	1	9	8	14	7	7	13	0	0	7	0	0
1973	2	0	0	0	0	0	0	0	0	0	0	2	0	2	0	0	2	0	0	0	0	0
02479180 RED C. NR. LUMBERTON, MISS.										LAT=31 01		LONG=089 27			STREAM		STATE=28		COUNTY=	DIST.=28		
1961	1	0	0	0	0	0	0	0	0	0	0	0	0	0	0	0	0	0	0	0	0	0
1963	1	0	0	0	0	0	0	0	0	0	0	0	0	0	0	0	0	0	0	0	0	0
1966	1	0	0	0	0	0	0	0	0	0	0	0	0	0	0	0	0	0	0	0	0	0
02479191 RED C. AT PERKINGSTON, MISS.										LAT=30 47 02		LONG=089 08 10			STREAM		STATE=28		COUNTY=	DIST.=28		
1945	1	0	0	0	0	0	0	0	0	0	0	0	0	0	0	0	0	0	0	0	0	0
1946	6	0	0	0	0	0	0	0	0	0	0	0	0	0	0	0	0	0	0	0	0	0
1964	1	0	0	0	0	0	0	0	0	0	0	0	0	0	0	0	0	0	0	0	0	0
1970	9	0	0	0	0	0	0	0	0	0	0	0	0	8	0	0	9	0	0	0	0	0
1971	7	0	0	0	0	0	0	0	0	0	0	0	0	7	0	0	5	0	0	0	0	0
1972	3	0	0	0	0	0	0	0	1	0	0	0	0	2	0	0	2	0	0	0	0	0
1973	1	0	0	0	0	0	0	0	0	0	0	1	0	1	0	0	1	0	0	0	0	0
02479200 FLINT C. NR. WIGGINS, MISS.										LAT=30 50 40		LONG=089 04 30			STREAM		STATE=28		COUNTY=	DIST.=28		
1958	7	0	0	0	0	0	0	0	0	0	0	0	0	0	0	0	0	0	0	0	0	0
1959	9	0	0	0	0	0	0	0	0	0	0	0	0	0	0	0	0	0	0	0	0	0
1960	5	0	0	0	0	0	0	0	0	0	0	0	0	0	0	0	0	0	0	0	0	0
1961	7	0	0	0	0	0	0	0	0	0	0	0	0	0	0	0	0	0	0	0	0	0
1962	8	0	0	0	0	0	0	0	0	0	0	0	0	0	0	0	0	0	0	0	0	0
1963	9	0	2	2	0	0	0	0	2	0	0	0	0	0	0	0	2	0	0	0	0	0
1964	13	0	0	0	0	0	0	0	1	0	0	0	0	0	0	0	0	0	0	0	0	0
1965	8	0	0	0	0	0	0	0	0	0	0	0	0	0	0	0	0	0	0	0	0	0
1966	10	0	0	0	0	0	0	0	0	0	0	0	0	0	0	0	0	0	0	0	0	0
1967	6	0	0	0	0	0	0	0	0	0	0	0	0	0	0	0	0	0	0	0	0	0
1972	2	0	0	0	0	0	0	0	1	0	0	0	0	1	0	0	1	0	0	0	0	0
02479205 RED C. NR. PERINSTON, MISS										LAT=30 46 15		LONG=089 03 25			STREAM		STATE=28		COUNTY=	DIST.=28		
1972	3	1	0	1	0	0	0	0	1	0	0	1	1	2	0	0	2	0	0	0	0	0
02479250 BLUFF C. NR. WIGGINS, MISS.										LAT=30 51		LONG=088 58			STREAM		STATE=28		COUNTY=	DIST.=28		
1959	1	0	0	0	0	0	0	0	0	0	0	0	0	0	0	0	0	0	0	0	0	0

WATER YEAR	NC. SAMPL	D.S.	HARD-NESS	MAJ-OR CAT-IONS	SIL-ICA	ALU-MI-NUM	IRON	MAN-GA-NESE	MAJ_OR AN-IONS	FLU-O-RIDE	CAR-BON	NI_TRO-GEN	PHOS_PHO-ROUS	D.O.	BOD	COD	PH	PES-TI-CIDES	RAD_IO-CHEM-ICAL	BIO-LOG-IC	SECMT SUS	SECMT BED
02479300 RED C. AT VESTRY, MISS										LAT=30 44 10 LONG=088 46 50					STREAM		STATE=28 COUNTY=			DIST.=28	
1958	2	2	2	2	2	0	2	0	2	2	0	2	0	0	0	0	2	0	0	0	0	0
1959	9	2	2	2	2	0	2	0	2	2	0	2	0	0	0	0	2	0	0	0	0	0
1960	6	2	2	2	2	0	2	1	2	2	0	2	0	0	0	0	2	0	0	0	0	0
1961	4	1	1	1	1	0	1	0	1	1	0	1	0	0	0	0	1	0	0	0	0	0
1962	6	0	0	0	0	0	0	0	0	0	0	0	0	0	0	0	0	0	0	0	0	0
1963	10	0	0	0	0	0	0	0	0	0	0	0	0	0	0	0	0	0	0	0	0	0
1964	12	0	0	0	2	0	0	0	2	0	0	0	0	0	0	0	0	0	0	0	0	0
1965	10	0	0	0	0	0	0	0	0	0	0	0	0	0	0	0	0	0	0	0	0	0
1966	8	0	0	0	0	0	0	0	0	0	0	0	0	0	0	0	0	0	0	0	0	0
1967	8	0	0	0	0	0	0	0	0	0	0	0	0	0	0	0	0	0	0	0	0	0
1968	5	0	0	0	0	0	0	0	0	0	0	0	0	0	0	0	0	0	0	0	0	0
1969	7	2	2	2	2	0	2	0	2	2	0	2	0	0	0	0	2	0	0	0	0	0
1970	16	1	1	1	1	0	1	0	1	1	0	1	0	7	0	0	9	0	0	0	0	0
1971	14	0	0	0	0	0	0	0	0	0	0	0	0	8	0	0	9	0	0	0	0	0
1972	4	1	0	1	0	0	0	0	1	0	0	1	1	3	0	0	3	0	0	0	0	0
1973	1	0	0	0	0	0	0	0	0	0	0	1	0	1	0	0	1	0	0	0	0	0
02479330 PASCAGOULA R. AT CUMBEST BLUFF, MISS.										LAT=30 35 02 LONG=088 34 15					STREAM		STATE=28 COUNTY=			DIST.=28	
1958	1	0	0	0	0	0	0	0	0	0	0	0	0	0	0	0	0	0	0	0	0	0
1961	1	1	1	1	1	0	1	0	1	1	0	1	0	0	0	0	1	0	0	0	0	0
1962	3	3	3	3	3	0	3	1	3	3	0	3	1	0	0	0	3	0	0	0	0	0
1964	3	1	1	1	3	0	1	0	3	1	0	1	0	0	0	0	1	0	0	0	0	0
1970	6	0	0	0	0	0	0	0	0	0	0	0	0	6	0	0	6	0	0	0	0	0
1971	5	0	0	0	0	0	0	0	0	0	0	0	0	5	0	0	5	0	0	0	0	0
1972	1	0	0	0	0	0	0	0	0	0	0	0	0	1	0	0	1	0	0	0	0	0
1973	2	0	0	0	0	0	0	0	0	0	0	2	0	2	0	0	2	0	0	0	0	0
02479443 BEAVER POND BRANCH TRIB NR SILVERHILL,ALA.										LAT=31 05 20 LONG=088 16 27					STREAM		STATE=28 COUNTY=			DIST.=01	
1963	1	0	1	0	0	0	0	0	1	0	0	0	0	0	0	0	1	0	0	0	0	0
1964	1	0	1	0	0	0	0	0	1	0	0	0	0	0	0	0	1	0	0	0	0	0
02479560 ESCATAWPA R. NR. AGRICOLA, MISS.										LAT=30 43 39 LONG=088 27 18					STREAM		STATE=28 COUNTY=			DIST.=28	
1972	3	1	0	1	0	0	0	0	1	0	0	1	1	2	0	0	2	0	0	0	0	0
02479580 ESCATAWPA R. NR. HARLESTON, MISS.										LAT=30 43 40 LONG=088 27 20					STREAM		STATE=28 COUNTY=			DIST.=28	
1968	1	0	0	0	0	0	0	0	0	0	0	0	0	0	0	0	0	0	0	0	0	0
1969	1	1	1	1	1	0	1	0	1	1	0	1	0	0	0	0	1	0	0	0	0	0

WATER YEAR	NO. SAMPL	D.S.	HARD-NESS	MAJ-OR CAT-IONS	SIL-ICA	ALU-MI-NUM	IRON	MAN-GA-NESE	MAJ_OR AN-IONS	FLU-O-RIDE	CAR-BON	NI_TRO-GEN	PHOS_PHO-ROUS	D.O.	BOD	COD	PH	PES-TI-CIDES	RAD_IC-CHEM-ICAL	BIC-LOG-IC	SEDMT SUS	SEDMT BED
02479580 ESCATAWPA R. NR. HARLESTCN, MISS.										LAT=30 43 40 LONG=088 27 20					STREAM		STATE=28		CCUNTY=	DIST.=28	
1970	8	0	0	0	0	0	0	0	0	0	0	0	0	8	0	0	8	0	0	0	0	0
1971	8	0	0	0	0	0	0	0	0	0	0	0	0	8	0	C	8	0	0	0	C	C
1972	2	0	0	0	0	0	0	0	0	0	0	0	0	2	0	0	2	C	C	0	0	0
1973	2	0	C	0	0	0	0	0	0	0	0	2	0	2	0	C	2	0	C	0	C	0
02479600 ESCATAWPA R. NR. HURLEY										LAT=30 37 45 LCNG=088 26 00					STREAM		STATE=28		COUNTY=	DIST.=28	
1958	2	2	2	2	2	0	2	0	2	2	0	2	0	0	0	C	2	C	C	0	0	0
1959	9	2	2	2	2	0	2	0	2	2	0	2	0	0	0	0	2	0	C	0	0	0
1960	11	4	4	4	4	0	4	1	4	4	0	4	0	0	0	C	4	C	C	0	0	0
1961	8	4	4	4	4	0	4	3	4	4	0	4	0	0	0	0	4	C	C	0	0	0
1963	1	0	0	0	0	0	0	0	0	0	0	0	0	0	0	0	0	0	0	0	0	0
1964	1	0	C	0	0	0	0	0	0	0	0	0	0	0	0	C	0	C	C	0	0	0
1967	1	0	0	0	0	0	0	0	0	0	0	0	0	0	0	C	0	0	0	0	0	0
1972	2	0	0	0	0	0	0	0	1	0	0	0	0	1	0	C	1	C	C	0	0	0
02480040 BIG C. NR. HURLEY										LAT=30 35 10 LCNG=088 24 40					STREAM		STATE=28		CCUNTY=	DIST.=28	
1961	1	0	0	0	0	C	0	0	0	0	0	0	0	0	0	0	0	C	C	0	C	C
02480050 BIG C. NR. BIG POINT										LAT=30 32 40 LONG=088 24 45					STREAM		STATE=28		CCUNTY=	DIST.=28	
1958	4	2	2	2	2	0	2	0	2	2	0	2	0	0	0	0	2	0	C	0	C	C
1959	11	4	4	4	4	0	4	0	4	4	0	4	0	0	0	0	4	0	0	0	0	0
1960	8	4	4	4	4	0	4	2	4	4	0	4	0	0	0	0	4	C	C	0	C	C
1961	4	2	2	2	2	0	2	2	2	2	0	2	0	0	0	0	2	C	C	0	0	0
1962	1	0	0	0	0	0	0	0	0	0	0	0	0	0	0	C	0	C	C	0	0	0
1963	1	0	0	0	0	0	0	0	0	0	0	0	0	0	0	0	0	0	0	0	0	0
1964	1	0	C	0	1	0	0	0	1	0	0	0	0	0	0	0	0	C	C	0	0	0
02480100 JACKSCN C. NR. ORANGE GRCVE										LAT=30 30 30 LCNG=088 24 55					STREAM		STATE=28		COUNTY=	DIST.=28	
1958	4	2	2	2	2	0	2	0	2	2	0	2	0	0	0	0	2	C	C	C	C	C
1959	8	2	2	2	2	0	2	0	2	2	0	2	0	0	0	0	2	0	C	0	0	0
1960	8	2	2	2	2	0	2	1	2	2	0	2	0	0	0	C	2	C	C	0	0	0
1961	4	1	1	1	1	0	1	1	1	1	0	1	0	0	0	0	1	0	C	0	C	0
1962	1	0	0	0	0	0	0	0	0	0	0	0	0	0	0	C	0	0	0	0	0	0
02480140 FRANKLIN C. AT GRAND BAY, ALA.										LAT=30 29 15 LCNG=088 21 10					STREAM		STATE=28		CCUNTY=	DIST.=28	
1961	1	0	C	0	0	0	0	0	0	0	0	0	0	0	0	C	0	C	C	0	0	0

WATER YEAR	NO. SAMPL	D.S.	HARD-NESS	MAJ-OR CAT-ICNS	SIL-ICA	ALU-MI-NUM	IRON	MAN-GA-NESE	MAJ_OR AN-IONS	FLU-O-RIDE	CAR-BON	NI_TRO-GEN	PHOS_PHO-ROUS	D.O.	BOD	COD	PH	PES-TI-CIDES	RAD_IO-CHEM-ICAL	BIO-LOG-IC	SEDMT SUS	SEDMT BED
02480150 FRANKLIN C. NR. GRAND BAY, ALA.										LAT=30 28 10 LONG=088 23 10					STREAM		STATE=28 CCUNTY=			DIST.=28	
1958	4	1	1	1	1	0	1	0	2	1	0	1	0	0	0	0	1	0	0	0	0	0
1959	10	2	2	2	2	0	2	0	2	2	0	2	0	0	0	0	2	0	0	0	0	0
1960	7	2	2	2	2	0	2	1	2	2	0	2	0	0	0	0	2	0	0	0	0	0
1961	5	2	2	2	2	0	2	1	2	2	0	2	0	0	0	0	2	0	0	0	0	0
1962	1	0	0	0	0	0	0	0	0	0	0	0	0	0	0	0	0	0	0	0	0	0
1967	2	0	2	0	0	0	0	0	2	0	0	0	0	0	0	0	2	0	0	0	0	0
02480160 FRANKLIN C. TRIB NR GRAND BAY, ALA.										LAT=30 28 15 LONG=088 23 35					STREAM		STATE=28 CCUNTY=			DIST.=28	
1961	1	0	0	0	0	0	0	0	0	0	0	0	0	0	0	0	0	0	0	0	0	0
1962	1	0	0	0	0	0	0	0	0	0	0	0	0	0	0	0	0	0	0	0	0	0
02480181 ESCATAWPA R NR CRANGE GROVE, MISS.										LAT=30 26 12 LONG=088 27 10					STREAM		STATE=28 CCUNTY=			DIST.=28	
1961	1	1	1	1	1	0	1	0	1	1	0	1	0	0	0	0	1	0	0	0	0	0
1972	1	1	0	1	0	0	0	0	1	0	0	1	1	0	0	0	0	0	0	0	0	0
02480200 BLACK C. SOUTH AT HELENA										LAT=30 29 50 LONG=088 29 48					STREAM		STATE=28 CCUNTY=			DIST.=28	
1958	3	2	2	2	2	0	2	0	2	1	0	2	0	0	0	0	2	0	0	0	0	0
1959	6	2	2	2	2	0	2	1	2	2	0	2	0	0	0	0	2	0	0	0	0	0
1960	5	2	2	2	2	0	2	0	2	2	0	2	0	0	0	0	2	0	0	0	0	0
1961	3	1	1	1	1	0	1	1	1	1	0	1	0	0	0	0	1	0	0	0	0	0
02480207 ESCAWTAWPA R. AT MOSS POINT, MISS.										LAT=30 25 35 LONG=088 32 40					STREAM		STATE=28 CCUNTY=			DIST.=28	
1970	15	7	8	8	0	0	0	0	8	0	0	7	7	9	7	8	8	0	0	5	0	0
1971	12	5	6	6	0	0	0	0	6	0	0	6	6	8	6	5	7	0	0	4	0	0
1972	17	8	6	8	0	0	0	0	8	0	1	9	7	14	7	7	8	1	0	7	0	0
1973	3	0	0	0	0	0	0	0	0	0	0	3	0	3	0	0	0	0	0	0	0	0
02480215 PASCAGOULA R INGALLS AT PASCAGOULA, MISS.										LAT=30 20 50 LONG=088 34 00					STREAM		STATE=28 CCUNTY=			DIST.=28	
1959	1	1	1	1	1	0	1	0	1	0	0	0	0	0	0	0	1	0	0	0	0	0
02480250 BLUFF C. NR. VANCLEAVE, MISS.										LAT=30 31 48 LONG=088 41 15					STREAM		STATE=28 COUNTY=			DIST.=28	
1958	4	1	1	1	1	0	1	0	1	1	0	1	0	0	0	0	1	0	0	0	0	0
1959	9	2	2	2	2	0	2	0	2	2	0	2	0	0	0	0	2	0	0	0	0	0
1960	6	2	2	2	2	0	2	1	2	2	0	2	0	0	0	0	2	0	0	0	0	0
1961	2	1	1	1	1	0	1	1	1	1	0	1	0	0	0	0	1	0	0	0	0	0
1963	1	0	0	0	0	0	0	0	0	0	0	0	0	0	0	0	0	0	0	0	0	0

WATER YEAR	NO. SAMPL	D.S.	HARD-NESS	MAJ-OR CAT-IONS	SIL-ICA	ALU-MI-NUM	IRON	MAN-GA-NESE	MAJ_OR AN-IONS	FLU-O-RIDE	CAR-BON	NI_TRO-GEN	PHOS_PHO-ROUS	D.O.	BOD	COD	PH	PES-TI-CIDES	RAD_IO-CHEM-ICAL	BIO-LOG-IC	SEDMT SUS	SEDMT BED
02480258 MOUNGERS C NR VANCLEAVE, MISS.										LAT=30 38 08 LONG=088 41 40					STREAM		STATE=28 COUNTY=			DIST.=28		
1958	1	1	1	1	1	0	1	0	1	1	0	1	0	0	0	0	1	0	0	0	0	0
1959	2	2	2	2	2	0	2	0	2	2	0	2	0	0	0	0	2	0	0	0	0	0
1960	2	2	2	2	2	0	2	1	2	2	0	2	0	0	0	0	2	0	0	0	0	0
1961	1	1	1	1	1	0	1	1	1	1	0	1	0	0	0	0	1	0	0	0	0	0
02480259 JACKS BRANCH C. NR. VANCLEAVE, MISS.										LAT=30 38 00 LONG=088 41 48					STREAM		STATE=28 COUNTY=			DIST.=28		
1959	1	0	0	0	0	0	0	0	0	0	0	0	0	0	0	0	0	0	0	0	0	0
02480260 MOUNGERS C. NR. VANCLEAVE, MISS.										LAT=30 34 48 LONG=088 40 15					STREAM		STATE=28 COUNTY=			DIST.=28		
1958	1	0	0	0	0	0	0	0	0	0	0	0	0	0	0	0	0	0	0	0	0	0
1959	7	0	0	0	0	0	0	0	0	0	0	0	0	0	0	0	0	0	0	0	0	0
1960	4	0	0	0	0	0	0	0	0	0	0	0	0	0	0	0	0	0	0	0	0	0
1961	1	0	0	0	0	0	0	0	0	0	0	0	0	0	0	0	0	0	0	0	0	0
1962	1	0	0	0	0	0	0	0	0	0	0	0	0	0	0	0	0	0	0	0	0	0
1963	1	0	0	0	0	0	0	0	0	0	0	0	0	0	0	0	0	0	0	0	0	0
02480262 LITTLE C. NR. VANCLEAVE, MISS.										LAT=30 35 08 LONG=088 41 38					STREAM		STATE=28 COUNTY=			DIST.=28		
1959	1	0	0	0	0	0	0	0	0	0	0	0	0	0	0	0	0	0	0	0	0	0
1960	1	0	0	0	0	0	0	0	0	0	0	0	0	0	0	0	0	0	0	0	0	0
02480263 WATERS C. NR. VANCLEAVE, MISS.										LAT=30 33 05 LONG=088 41 20					STREAM		STATE=28 COUNTY=			DIST.=28		
1958	1	0	0	0	0	0	0	0	0	0	0	0	0	0	0	0	0	0	0	0	0	0
1959	2	0	0	0	0	0	0	0	0	0	0	0	0	0	0	0	0	0	0	0	0	0
1960	1	0	0	0	0	0	0	0	0	0	0	0	0	0	0	0	0	0	0	0	0	0
1961	1	0	0	0	0	0	0	0	0	0	0	0	0	0	0	0	0	0	0	0	0	0
02480350 TCHOUTACABOUFFA R. NR. BILOXI, MISS.										LAT=30 33 31 LONG=088 53 00					STREAM		STATE=28 COUNTY=			DIST.=28		
1964	1	1	1	1	1	0	1	0	1	1	0	1	0	0	0	0	1	0	0	0	0	0
1965	13	13	13	13	13	0	13	0	13	13	0	13	0	0	0	0	13	0	0	0	0	0
1966	6	6	6	6	6	0	6	0	6	6	0	6	0	0	0	0	6	0	0	0	0	0
02480500 TUXACHANIE CK. NR. BILOXI, MISS.										LAT=30 30 35 LONG=088 54 40					STREAM		STATE=28 COUNTY=			DIST.=28		
1964	1	1	1	1	1	0	1	0	1	1	0	1	0	0	0	0	1	0	0	0	0	0
1965	12	12	12	12	12	0	12	0	12	12	0	12	0	0	0	0	12	0	0	0	0	0
1966	4	4	4	4	4	0	4	0	4	4	0	4	0	0	0	0	4	0	0	0	0	0

WATER YEAR	NO. SAMPL	D.S.	HARD-NESS	MAJ-OR CAT-IONS	SIL-ICA	ALU-MI-NUM	IRON	MAN-GA-NESE	MAJ_OR AN-IONS	FLU-O-RIDE	CAR-BON	NI_TRO-GEN	PHOS_PHO-ROUS	D.O.	BOD	COD	PH	PES-TI-CIDES	RAD_IC-CHEM-ICAL	BIO-LOG-IC	SEDMT SUS	SEDMT BED
02481130 BILOXI RIVER NR. LYMAN, MISS.										LAT=30 29 18 LONG=089 02 09					STREAM		STATE=28 COUNTY=			DIST.=28		
1964	1	1	1	1	1	0	1	0	1	1	0	1	0	0	0	0	1	0	0	0	0	0
1965	12	12	12	12	12	0	12	0	12	12	0	12	0	0	0	0	12	0	0	0	0	0
1966	5	5	5	5	5	0	5	0	5	5	0	5	0	0	0	0	5	0	0	0	0	0
02481500 WOLF RIVER NR. LYMAN, MISS.										LAT=30 35 40 LONG=089 20 25					STREAM		STATE=28 COUNTY=			DIST.=28		
1964	1	1	1	1	1	0	1	0	1	1	0	1	0	0	0	0	1	0	0	0	0	0
1965	13	13	13	13	13	0	13	0	13	13	0	13	0	0	0	0	13	0	0	0	0	0
1966	6	6	6	6	6	0	6	0	6	6	0	6	0	0	0	0	6	0	0	0	0	0
02481510 WOLF RIVER NR. LANDON, MISS.										LAT=30 29 01 LONG=089 16 29					STREAM		STATE=28 COUNTY=			DIST.=28		
1964	1	1	1	1	1	0	1	0	1	1	0	1	0	0	0	0	1	0	0	0	0	0
1965	13	13	12	13	13	0	13	0	13	13	0	13	0	0	0	0	13	0	0	0	0	0
1966	6	6	6	6	6	0	6	0	6	6	0	6	0	0	0	0	6	0	0	0	0	0
02481950 KENTAWKA C. NR. PHILIDELPHIA, MISS.										LAT=32 45 45 LONG=089 08 15					STREAM		STATE=28 COUNTY=			DIST.=28		
1970	3	3	3	3	3	0	3	0	3	3	0	3	0	0	0	0	3	0	0	0	0	0
02482290 STANDING PINE C. NR. FREENY, MISS.										LAT=32 42 00 LONG=089 27 00					STREAM		STATE=28 COUNTY=			DIST.=28		
1970	1	1	1	1	1	0	1	0	1	1	0	1	0	0	0	0	1	0	0	0	0	0
02482500 LOBUTCHA C. NR. CARTHAGE, MISS.										LAT=32 46 00 LONG=089 28 00					STREAM		STATE=28 COUNTY=			DIST.=28		
1970	3	3	3	3	3	0	3	0	3	3	0	3	0	0	0	0	3	0	0	0	0	0
02482550 PEARL R. NR. CARTHAGE, MISS.										LAT=32 42 25 LONG=089 31 35					STREAM		STATE=28 COUNTY=			DIST.=28		
1969	2	1	1	1	0	0	0	0	1	0	0	1	1	2	0	1	1	0	0	1	0	0
1970	12	7	7	7	0	0	0	0	7	0	0	7	7	7	7	7	10	0	0	7	0	0
1971	12	5	5	6	0	0	0	0	6	0	0	6	5	10	6	4	11	0	0	5	0	0
1972	6	4	4	4	0	0	0	0	4	0	0	4	4	4	3	3	6	0	0	3	0	0
1973	2	1	1	1	0	0	0	0	1	0	0	2	1	2	1	1	2	0	0	1	0	0
02483000 TUSCOLAMETA CREEK AT WALNUT GROVE, MISS.										LAT=32 35 LONG=089 28					STREAM		STATE=28 COUNTY=			DIST.=28		
1967	9	9	9	9	9	0	9	0	9	9	0	9	0	0	0	0	9	0	0	0	0	0
1968	1	1	1	1	1	0	1	0	1	1	0	1	0	0	0	0	1	0	0	0	0	0
1970	1	1	1	1	1	0	1	0	1	1	0	1	0	0	0	0	1	0	0	0	0	0
02483700 YOCKANOOKANY R. AT WEIR MISS										LAT=33 16 25 LONG=089 17 20					STREAM		STATE=28 COUNTY=			DIST.=28		
1972	2	1	1	1	1	0	1	0	1	1	0	1	0	1	0	0	2	0	0	0	0	0

WATER YEAR	NO. SAMPL	C.S.	HARD-NESS	MAJ-OR CAT-IONS	SIL-ICA	ALU-MI-NUM	IRON	MAN-GA-NESE	MAJ_OR AN-IONS	FLU-O-RIDE	CAR-BON	NI_TRO-GEN	PHOS_PHO-ROUS	D.O.	BOD	COD	PH	PES-TI-CIDES	RAD_IC-CHEM-ICAL	BIO-LOG-IC	SEDMT SUS	SED
02484500 YOUCKANOOKANY R. NR. CEAHCMA, MISS										LAT=32 42 20 LCNG=089 40 20					STREAM		STATE=28	CCUNTY=		DIST.=28		
1969	2	1	1	1	0	0	0	0	1	0	0	1	1	1	0	1	1	0	0	1	0	0
1970	13	7	7	7	0	0	0	0	7	0	0	7	7	6	7	7	8	C	0	7	C	C
1971	6	3	3	3	0	0	0	0	3	0	0	3	3	3	3	2	5	0	0	3	0	C
02486000 PEARL R. AT JACKSON, MISS. (WATER PLANT)										LAT=32 17 20 LONG=090 10 45					STREAM		STATE=28	CCUNTY=		DIST.=28		
1962	3	3	3	3	3	0	3	0	3	3	0	3	0	0	0	C	3	0	0	0	0	0
1963	2	2	2	2	2	0	2	0	2	2	0	2	0	0	C	C	2	C	C	0	0	C
1965	3	3	3	3	3	0	3	0	3	3	0	3	0	0	0	0	3	0	C	0	C	C
02486500 PEARL RIVER AT BYRAM, MISS.										LAT=32 10 40 LONG=090 14 35					STREAM		STATE=28	CCUNTY=		DIST.=28		
1970	12	9	9	9	0	0	0	0	9	0	0	9	9	7	6	9	12	0	C	7	C	0
1971	9	4	4	4	0	0	0	0	4	0	0	4	3	5	3	3	8	C	C	3	0	0
1972	12	5	6	6	0	0	0	0	6	0	0	7	6	10	5	5	12	0	C	5	C	C
1973	2	1	1	1	0	0	0	0	1	0	1	2	1	2	1	1	2	0	0	1	0	0
02487000 PEARL R. NR. GEORGETOWN, MISS.										LAT=31 52 30 LCNG=090 08 25					STREAM		STATE=28	COUNTY=		DIST.=28		
1969	2	1	1	1	0	0	0	0	1	0	0	1	1	2	1	1	1	C	C	1	0	0
1970	12	8	8	8	0	C	0	0	8	0	0	8	8	7	6	8	9	C	C	8	C	C
1971	9	4	4	4	0	0	0	0	4	0	0	4	3	7	4	3	9	0	0	3	0	C
1972	12	6	5	6	0	0	0	0	6	0	0	7	6	11	6	6	12	0	C	5	C	C
1973	2	1	1	1	0	0	0	0	1	0	1	2	1	2	1	1	2	C	C	1	C	C
02487300 STRCNG RIVER NR. PUCKETT, MISS.										LAT=32 04 LONG=C89 45					STREAM		STATE=28	CCUNTY=		DIST.=28		
1967	7	7	7	7	7	0	7	0	7	7	0	7	0	0	0	0	7	0	0	0	C	0
1968	1	1	1	1	1	0	1	0	1	1	0	1	0	0	0	C	1	C	0	0	C	C
02487500 STRCNG RIVER AT O'LO, MISS.										LAT=31 58 45 LCNG=C89 54 05					STREAM		STATE=28	CCUNTY=		DIST.=28		
1966	7	7	7	7	7	C	7	0	7	7	0	7	0	0	0	0	7	C	C	0	C	C
1970	1	1	1	1	1	0	1	0	1	1	0	1	0	0	0	0	1	0	0	0	0	0
1971	2	2	2	2	2	0	2	0	2	2	0	2	0	0	0	C	2	C	C	0	0	0
02487760 STRONG RIVER NR. ROCKPORT, MISS.										LAT=31 47 00 LONG=090 05 20					STREAM		STATE=28	CCUNTY=		DIST.=28		
197C	1	1	1	1	1	0	1	0	1	1	0	1	0	0	0	C	1	C	C	0	C	C
1971	1	1	1	1	1	0	1	0	1	1	0	1	0	0	0	0	1	0	C	0	0	C
02487900 COPIAH C. NR. HAZLEHURST, MISS.										LAT=31 53 23 LONG=C90 17 10					STREAM		STATE=28	CCUNTY=		DIST.=28		
1966	1	1	1	1	1	0	1	0	1	1	0	1	0	0	0	0	1	0	0	0	0	C
1971	1	1	1	1	1	0	1	0	1	1	0	1	0	0	0	0	1	C	C	0	0	0

WATER YEAR	NO. SAMPL	D.S.	HARD-NESS	MAJ-OR CAT-ICNS	SIL-ICA	ALU-MI-NUM	IRCN	MAN-GA-NESE	MAJ_OR AN-IONS	FLU-O-RIDE	CAR-BON	NI_TRO-GEN	PHOS_PHO-ROUS	D.O.	BOD	COD	PH	PES-TI-CIDES	RAD_IO-CHEM-ICAL	BIO-LOG-IC	SEDMT SUS	SEDMT BED
02488500 PEARL R. AT MONTICELLO, MISS.										LAT=31 33 00 LONG=090 05 00					STREAM		STATE=28		CCUNTY=		DIST.=28
1963	3	3	3	3	3	0	3	0	3	3	0	3	0	0	0	0	3	C	C	C	C	C
1964	4	4	4	4	4	0	4	0	4	4	0	4	0	0	0	0	4	0	0	0	0	0
1965	6	6	6	6	6	0	6	0	6	6	0	6	0	0	C	C	6	C	C	0	C	C
1966	12	12	12	12	12	0	12	0	12	12	0	12	0	0	0	0	12	0	C	0	C	C
1967	11	11	11	11	11	0	11	0	11	11	0	11	0	0	C	C	11	C	C	0	0	0
1969	2	1	1	1	0	0	0	0	1	0	0	1	1	2	1	1	1	0	C	1	0	C
1970	14	8	7	8	0	0	0	0	8	0	0	8	8	9	6	8	10	C	C	8	0	0
1971	10	5	5	5	0	0	0	0	5	0	0	5	4	7	5	5	10	C	0	4	C	C
1972	12	6	6	6	0	0	0	0	6	0	0	7	6	11	6	6	12	0	0	5	0	0
1973	2	0	0	0	0	0	0	0	0	0	1	2	0	2	1	1	2	C	0	0	C	C
02488850 HOLIDAY CK AT GOSS, MISS										LAT=		LONG=			STREAM		STATE=28		CCUNTY=		DIST.=28	
1965	1	1	1	1	1	0	1	0	1	1	0	1	0	0	0	0	1	C	C	0	C	C
1966	8	8	8	8	8	0	8	0	8	8	0	8	0	0	0	0	8	0	0	0	0	0
02489000 PEARL R. AT COLUMBIA, MISS.										LAT=31 14 00 LONG=089 51 00					STREAM		STATE=28		CCLNTY=		DIST.=28
1965	2	2	2	2	2	0	2	0	2	2	0	2	0	0	0	C	2	0	0	0	0	C
1966	12	12	12	12	12	0	12	0	12	12	0	12	0	0	0	0	12	C	C	0	C	C
1969	2	1	1	1	0	0	0	0	1	0	0	1	1	2	1	1	1	0	C	1	0	0
1970	14	8	8	8	0	0	0	0	8	0	0	8	7	7	6	8	10	C	C	8	0	0
1971	10	5	5	5	0	0	0	0	5	0	0	5	4	5	5	4	9	C	0	4	0	0
1972	12	6	6	5	0	0	0	0	6	0	0	7	6	11	6	6	12	0	C	5	0	0
1973	2	0	1	1	0	0	C	0	1	0	1	2	1	2	1	1	2	0	C	1	0	C
02489225 HALFMOON CK NR BAXTERVILLE, MISS										LAT=		LONG=			STREAM		STATE=28		CCUNTY=		DIST.=28	
1963	2	2	2	2	2	0	2	0	2	2	0	2	0	0	0	0	2	0	C	0	0	C
1965	1	1	1	1	1	0	1	0	1	1	0	1	0	0	C	0	1	C	C	0	0	0
02489230 HURRICANE CK NR BAXTERVILLE, MISS										LAT=		LONG=			STREAM		STATE=28		COUNTY=		DIST.=28	
1963	2	2	2	2	2	0	2	0	2	2	0	2	0	0	0	C	2	C	C	0	0	C
02489235 BAY CK NR BAXTERVILLE, MISS										LAT=		LONG=			STREAM		STATE=28		CCUNTY=		DIST.=28	
1963	2	2	2	2	2	0	2	0	2	2	0	2	0	0	0	0	2	C	C	C	C	C
02489237 LOWER LITTLE CK NR BAXTERVILLE, MISS										LAT=		LONG=			STREAM		STATE=28		CCUNTY=		DIST.=28	
1963	2	2	2	2	2	C	2	0	2	2	0	2	0	0	0	0	2	C	C	0	C	C

WATER YEAR	NO. SAMPL	C.S.	HARD-NESS	MAJ-OR CAT-IONS	SIL-ICA	ALU-MI-NUM	IRON	MAN-GA-NESE	MAJ-OR AN-IONS	FLU-O-RIDE	CAR-BON	NI-TRO-GEN	PHOS-PHO-ROUS	D.O.	BOD	COD	PH	PES-TI-CIDES	RAD-IO-CHEM-ICAL	BIO-LOG-IC	SEDMT SUS	SEDMT BED
02489239 GULLY CK NR BAXTERVILLE, MISS										LAT=		LONG=			STREAM		STATE=28		CCUNTY=	DIST.=28		
1963	2	2	2	2	2	0	2	0	2	2	0	2	0	0	0	0	2	0	0	0	0	0
02489240 LOWER LITTLE CREEK NR. BAXTERVILLE, MISS.										LAT=31 09 30		LONG=089 37 40			STREAM		STATE=28		CCUNTY=	DIST.=28		
1969	1	1	1	1	1	0	1	0	1	1	0	1	0	0	0	0	1	0	0	0	0	0
1970	2	2	2	2	2	0	2	0	2	2	0	2	0	0	0	0	2	0	0	0	0	0
02490500 BOGUE CHITTO NR. TYLERTOWN, MISS.										LAT=31 11		LONG=090 17			STREAM		STATE=28		CCUNTY=	DIST.=28		
1964	1	1	1	1	1	0	1	0	1	1	0	1	0	0	0	0	1	0	0	0	0	0
1965	4	4	4	4	4	0	4	0	4	4	0	4	0	0	0	0	4	0	0	0	0	0
1968	1	1	1	1	1	0	1	0	1	1	0	1	0	0	0	0	1	0	0	0	0	0
02490750 MCGEEIS CK AT TYLERTOWN, MISS										LAT=		LONG=			STREAM		STATE=28		CCUNTY=	DIST.=28		
1965	2	2	2	2	2	0	2	0	2	2	0	2	0	0	0	0	2	0	0	0	0	0
1966	12	12	12	12	12	0	12	0	12	12	0	12	0	0	0	0	12	0	0	0	0	0
02490900 BOGUE CHITTO NR. LEHR, MISS.										LAT=31 01 20		LONG=090 12 20			STREAM		STATE=28		CCUNTY=	DIST.=28		
1969	2	1	1	1	0	0	0	0	1	0	0	1	1	2	1	1	1	0	0	1	0	0
1970	13	7	7	7	0	0	0	0	7	0	0	7	7	8	5	6	9	0	0	7	0	0
1971	10	5	5	5	0	0	0	0	5	0	0	5	4	6	5	4	9	0	0	4	0	0
1972	10	5	5	5	0	0	0	0	5	0	0	6	5	10	5	5	10	0	0	3	0	0
1973	2	0	1	1	0	0	0	0	1	0	1	2	1	2	1	1	2	0	0	1	0	0
02492502 HOBOLOCHITTO C. NR. PICAYUNE, MISS.										LAT=30 32 30		LONG=089 44 22			STREAM		STATE=28		CCUNTY=	DIST.=28		
1970	14	6	5	7	0	0	0	0	7	0	0	7	7	7	7	7	11	0	0	6	0	0
1971	5	4	3	4	0	0	0	0	4	0	0	4	4	3	4	4	5	0	0	3	0	0
1972	10	6	6	6	0	0	0	0	6	0	1	7	6	10	6	6	10	0	0	5	0	0
1973	1	0	0	0	0	0	0	0	0	0	0	1	0	1	0	0	1	0	0	0	0	0
03592640 TENNESSEE RIVER AT INDIAN CREEK, MISS.										LAT=34 55 51		LONG=088 09 36			STREAM		STATE=28		CCUNTY=141	DIST.=28		
1972	2	0	0	0	0	0	0	0	1	0	0	0	0	1	0	0	1	0	0	0	0	0
1973	2	1	1	1	1	0	1	1	2	1	0	1	1	1	1	1	1	0	0	0	0	0
03592800 YELLOW CREEK NEAR DOSKIE, MISS.										LAT=34 54 02		LONG=088 17 35			STREAM		STATE=28		CCUNTY=141	DIST.=28		
1972	3	1	1	1	1	0	1	1	2	1	0	1	1	2	1	1	2	0	0	0	0	0
1973	2	1	1	1	1	0	1	1	2	1	0	1	1	1	1	1	1	0	0	0	0	0

WATER YEAR	NO. SAMPL	D.S.	HARD-NESS	MAJ-OR CAT-IONS	SIL-ICA	ALU-MI-NUM	IRON	MAN-GA-NESE	MAJ-OR AN-IONS	FLU-O-RIDE	CAR-BON	NI-TRO-GEN	PHOS-PHO-ROUS	D.O.	BOD	COD	PH	PES-TI-CIDES	RAD-IO-CHEM-ICAL	BIO-LOG-IC	SEDMT SUS	SEDMT BED
07029250 HATCHIE R NR RIPLEY, MISS.										LAT=34 43 45 LONG=088 45 01					STREAM		STATE=28 COUNTY=			DIST.=28	
1972	1	0	0	0	0	0	0	0	0	0	0	0	0	1	0	0	1	0	0	0	0	0
07029270 HATCHIE RIVER NR WALNUT, MISS.										LAT=34 56 30 LONG=088 47 15					STREAM		STATE=28 COUNTY=			DIST.=28	
1969	2	1	1	1	0	0	0	0	1	0	0	1	1	1	0	1	1	0	0	1	0	0
1970	14	8	8	8	0	0	0	0	8	0	0	8	8	6	6	8	8	0	0	7	0	0
1971	4	1	1	1	0	0	0	0	1	0	0	1	1	2	1	0	2	0	0	0	0	0
07029300 TUSCUMBIA R. NR CORINTH, MISS.										LAT=34 55 56 LONG=088 36 00					STREAM		STATE=28 COUNTY=			DIST.=28	
1969	2	1	1	1	0	0	0	0	1	0	0	1	1	1	0	1	1	0	0	1	0	0
1970	14	8	8	8	0	0	0	0	8	0	0	8	8	6	6	8	8	0	0	7	0	0
1971	5	2	2	2	0	0	0	0	2	0	0	1	1	2	2	1	3	0	0	1	0	0
07029415 MUDDY C AT WALNUT, MISS.										LAT=34 57 10 LONG=088 52 31					STREAM		STATE=28 COUNTY=			DIST.=28	
1972	1	0	0	0	0	0	0	0	0	0	0	0	0	1	0	0	1	0	0	0	0	0
07030370 WOLF R. AT SPRINGHILL, MISS.										LAT=34 56 54 LONG=089 11 52					STREAM		STATE=28 COUNTY=			DIST.=28	
1972	1	0	0	0	0	0	0	0	0	0	0	0	0	1	0	0	1	0	0	0	0	0
07265500 UPPER TALLAHATCHIE R NR. NEW ALBANY, MISS.										LAT=34 33 21 LONG=088 55 45					STREAM		STATE=28 COUNTY=			DIST.=28	
1972	1	0	0	0	0	0	0	0	0	0	0	0	0	1	0	0	1	0	0	0	0	0
07268000 TALLAHATCHIE R. AT ETTA, MISS.										LAT=34 29 00 LONG=089 13 30					STREAM		STATE=28 COUNTY=			DIST.=28	
1972	2	1	1	1	1	0	1	0	1	1	0	1	0	2	0	0	2	0	0	0	0	0
07268500 CYPRESS C NR. ETTA, MISS.										LAT=34 26 30 LONG=089 17 25					STREAM		STATE=28 COUNTY=			DIST.=28	
1972	1	0	0	0	0	0	0	0	0	0	0	0	0	1	0	0	1	0	0	0	0	0
07269800 TIPPAH C. NR. ASHLAND, MISS.										LAT=34 44 37 LONG=089 10 50					STREAM		STATE=28 COUNTY=			DIST.=28	
1972	1	0	0	0	0	0	0	0	0	0	0	0	0	1	0	0	1	0	0	0	0	0
07269970 CHEWALLA C NR POTTS CAMP, MISS.										LAT=34 40 21 LONG=089 19 52					STREAM		STATE=28 COUNTY=			DIST.=28	
1972	1	0	0	0	0	0	0	0	0	0	0	0	0	1	0	0	1	0	0	0	0	0
07269990 TIPPAH C NR POTTS CAMP, MISS.										LAT=34 35 50 LONG=089 21 00					STREAM		STATE=28 COUNTY=			DIST.=28	
1972	1	0	0	0	0	0	0	0	0	0	0	0	0	1	0	0	1	0	0	0	0	0

WATER YEAR	NO. SAMPL	C.S.	HARD-NESS	MAJ-OR CAT-IONS	SIL-ICA	ALU-MI-NUM	IRON	MAN-GA-NESE	MAJ_ OR AN-IONS	FLU-O-RIDE	CAR-BON	NI_ TRO-GEN	PHOS_ PHO-ROUS	D.O.	BOD	COD	PH	PES-TI-CIDES	RAC_ IC-CHEM-ICAL	BIC-LOG-IC	SEDMT SUS	SEDMT BED
	07270520 BIG SPRING C NR HOLLY SPRINGS, MISS.									LAT=34 42 40 LONG=089 23 35					STREAM		STATE=28		COUNTY=	DIST.=28		
1972	1	0	0	0	0	0	0	0	0	0	0	0	0	1	0	0	1	0	0	0	0	0
	07270600 LITTLE SPRING C AT MALONE, MISS.									LAT=34 34 32 LONG=089 28 30					STREAM		STATE=28		COUNTY=	DIST.=28		
1972	1	0	0	0	0	0	0	0	0	0	0	0	0	1	0	0	1	0	0	0	0	0
	07270800 HURRICANE C NR OXFORD, MISS.									LAT=34 26 45 LONG=089 30 40					STREAM		STATE=28		COUNTY=	DIST.=28		
1972	1	0	0	0	0	0	0	0	0	0	0	0	0	1	0	0	1	0	0	0	0	0
	07274000 YOCONA R NR OXFORD, MISS.									LAT=34 16 23 LONG=089 31 11					STREAM		STATE=28		COUNTY=	DIST.=28		
1972	2	1	1	1	1	0	1	0	1	1	0	1	0	2	0	0	2	0	0	0	0	0
	07274250 OTUCKALOFA C. AT WATER VALLEY, MISS.									LAT=35 08 15 LONG=089 38 18					STREAM		STATE=28		COUNTY=	DIST.=28		
1972	2	1	1	1	1	0	1	0	1	1	0	1	0	2	0	0	2	0	0	0	0	0
	07276500 PIGEON ROOST C NR BYHALIA, MISS.									LAT=34 45 35 LONG=089 41 10					STREAM		STATE=28		COUNTY=	DIST.=28		
1972	1	0	0	0	0	0	0	0	0	0	0	0	0	1	0	0	1	0	0	0	0	0
	07278500 COLDWATER R. AT ARKABUTLA DAM NR ARKABUTLA									LAT=34 45 26 LONG=090 07 27					STREAM		STATE=28		COUNTY=	DIST.=28		
1969	2	1	1	1	0	0	0	0	1	0	0	1	1	1	0	1	1	0	0	1	0	0
1970	5	4	4	4	0	0	0	0	4	0	0	4	4	3	4	4	4	0	0	4	0	0
1971	5	2	2	2	0	0	0	0	2	0	0	2	2	3	2	1	3	0	0	2	0	0
	07280000 TALLAHATCHIE R. NR. LAMBERT, MISS.									LAT=34 10 50 LONG=090 12 55					STREAM		STATE=28		COUNTY=	DIST.=28		
1969	2	1	1	1	0	0	0	0	1	0	0	1	1	1	0	1	1	0	0	1	0	0
1970	10	7	7	7	0	0	0	0	7	0	0	7	7	4	6	7	7	0	0	7	0	0
1971	5	2	2	2	0	0	0	0	2	0	0	2	2	3	2	1	3	0	0	2	0	0
	07282000 YALOBUSHA RIVER AT CALHOUN CITY									LAT=33 50 20 LONG=089 18 55					STREAM		STATE=28		COUNTY=	DIST.=28		
1970	1	1	1	1	1	0	1	0	1	1	0	1	0	0	0	0	1	0	0	0	0	0
	07283000 SKUNA RIVER AT BRUCE, MISS.									LAT=33 58 25 LONG=089 20 50					STREAM		STATE=28		COUNTY=	DIST.=28		
1970	1	1	1	1	1	0	1	0	1	1	0	1	0	0	0	0	1	0	0	0	0	0
	07283210 PERSIMMON C. NR. BRUCE, MISS.									LAT=33 59 15 LONG=089 25 00					STREAM		STATE=28		COUNTY=	DIST.=28		
1970	1	1	1	1	1	0	1	0	1	1	0	1	0	0	0	0	1	0	0	0	0	0

WATER YEAR	NO. SAMPL	C.S.	HARD-NESS	MAJ-OR CAT-ICNS	SIL-ICA	ALU-MI-NUM	IRCN	MAN-GA-NESE	MAJ_OR AN-IONS	FLU-O-RIDE	CAR-BON	NI_TRO-GEN	PHOS_PHO-ROUS	D.O.	BOD	COD	PH	PES-TI-CIDES	RAD_IC-CHEM-ICAL	BIC-LOG-IC	SEDMT SUS	SEDMT BED
07284000 CYPRESS C. NR. COFFEEVILLE, MISS.										LAT=33 57 15 LCNG=089 41 35					STREAM		STATE=28 COLNTY=			DIST.=28		
1970	1	1	1	1	1	0	1	0	1	1	0	1	0	0	C	C	1	C	C	0	0	0
07287000 YAZOO R. AT GREENWOOD, MISS.										LAT=33 31 17 LCNG=090 11 03					STREAM		STATE=28 COUNTY=			DIST.=28		
1964	3	3	3	3	3	0	2	0	3	3	0	3	0	0	0	C	3	C	C	0	C	C
1965	1	1	1	1	1	0	1	0	1	1	0	1	0	0	0	0	1	0	C	0	C	C
1967	5	5	5	5	5	0	5	0	5	5	0	5	0	0	0	C	5	C	C	0	0	0
07288500 SUNFLOWER R. AT SUNFLOWER, MISS.										LAT=33 32 50 LCNG=090 32 35					STREAM		STATE=28 COLNTY=			DIST.=28		
1964	3	3	3	3	3	0	3	0	3	3	0	3	0	0	0	C	3	C	C	0	C	0
1966	1	1	1	1	1	0	1	0	1	1	0	1	0	0	0	0	1	0	C	0	C	0
1967	5	5	5	5	5	0	5	0	5	5	0	5	0	0	0	C	5	0	0	0	0	0
07288680 SUNFLOWER R AT LITTLE CALLAO LANDING, MISS										LAT=33 11 02 LCNG=090 41 10					STREAM		STATE=28 COLNTY=			DIST.=28		
1969	2	1	1	1	0	0	0	0	1	0	0	1	1	1	0	1	1	C	C	1	0	0
1970	10	5	5	5	0	0	0	0	5	0	0	5	5	4	5	5	5	C	C	5	C	C
1971	5	2	2	2	0	0	0	0	2	0	0	2	2	3	2	2	4	C	0	2	0	C
07288800 YAZOO R. AT REDWOOD, MISS.										LAT=32 29 16 LCNG=090 49 00					STREAM		STATE=28 CCLNTY=			DIST.=28		
1962	5	5	5	5	5	0	5	0	5	5	0	5	0	0	0	C	5	0	C	0	0	0
07289000 MISSISSIPPI R. AT VICKSBURG, MISS.										LAT=32 18 45 LCNG=090 54 25					STREAM		STATE=28 COLNTY=			DIST.=28		
1962	2	2	2	2	2	0	2	0	2	2	0	2	0	0	0	C	2	C	C	0	C	C
07289140 CALABRFLLA C. NR TOMNOLEN MISS										LAT=33 28 10 LCNG=089 23 10					STREAM		STATE=28 COUNTY=			DIST.=28		
1972	2	1	1	1	1	0	1	0	1	1	0	1	0	2	0	C	2	C	C	0	C	C
07289170 MULBERRY C. AT KILMICHEAL, MISS										LAT=33 26 17 LCNG=089 32 44					STREAM		STATE=28 CCUNTY=			DIST.=28		
1972	2	1	1	1	1	0	1	0	1	1	0	1	0	2	0	0	2	C	C	0	C	C
07289240 BIG BLACK R. NR. WINONA,(HWY407)MISS										LAT=33 22 58 LCNG=089 36 52					STREAM		STATE=28 CCUNTY=			DIST.=28		
1970	1	1	1	1	1	0	1	0	1	1	0	1	0	0	0	0	1	0	C	C	C	C
1972	2	1	1	1	1	0	1	0	1	1	0	1	0	2	0	0	2	0	0	0	0	C
07289263 HAYES C AT WINCNA MISS										LAT=33 28 13 LCNG=089 43 05					STREAM		STATE=28 CCLNTY=			DIST.=28		
1972	1	0	0	0	0	0	0	0	0	0	0	0	0	1	0	C	1	0	C	0	0	0

WATER YEAR	NO. SAMPL	C.S.	HARD-NESS	MAJ-OR CAT-IONS	SIL-ICA	ALU-MI-NUM	IRON	MAN-GA-NESE	MAJ_ CR AN-IONS	FLU-O-RIDE	CAR-BON	NI_ TRO-GEN	PHOS_ PHO-ROUS	D.O.	BOD	COD	PH	PES-TI-CIDES	RAD_ IC-CHEM-ICAL	BIO-LOG-IC	SEDMT SUS	SEDMT BED
07289500 BIG BLACK R. AT PICKENS, MISS.										LAT=32 52 50		LONG=089 57 58			STREAM		STATE=28		COUNTY=	DIST.=28		
1964	3	3	3	3	3	0	3	0	3	3	0	3	0	0	0	0	3	0	0	0	0	0
1965	2	2	2	2	2	0	2	0	2	2	0	2	0	0	0	0	2	0	0	0	0	0
07290210 BIG BLACK R NR PORT GIBSON MISS										LAT=		LONG=			STREAM		STATE=28		COUNTY=	DIST.=28		
1962	3	3	3	3	3	0	3	0	3	3	0	3	0	0	0	0	3	0	0	0	0	0
07290250 BAYOU PIERRE NR. GLANCY, MISS.										LAT=31 49 40		LONG=090 29 00			STREAM		STATE=28		COUNTY=	DIST.=28		
1971	1	1	1	1	1	0	1	0	1	1	0	1	0	0	0	0	1	0	0	0	0	0
07290500 BAYOU PIERRE NR. CARPENTER, MISS.										LAT=32 00 00		LONG=090 41 00			STREAM		STATE=28		COUNTY=	DIST.=28		
1970	1	1	1	1	1	0	1	0	1	1	0	1	0	0	0	0	1	0	0	0	0	0
1971	2	2	2	2	2	0	2	0	2	2	0	2	0	0	0	0	2	0	0	0	0	0
07290510 WHITEOAK CR NR CRYSTAL SPRINGS, MISS										LAT=32 01 36		LONG=090 25 30			STREAM		STATE=28		COUNTY=	DIST.=28		
1970	14	9	9	9	0	0	0	0	9	0	0	9	8	6	6	9	9	0	0	9	0	0
1971	2	1	1	1	0	0	0	0	1	0	0	1	1	1	1	1	2	0	0	1	0	0
07290560										LAT=		LONG=			STREAM		STATE=28		COUNTY=	DIST.=28		
1970	1	0	0	0	0	0	0	0	0	0	0	0	0	1	0	0	1	0	0	0	0	0
07290568 WHITE OAK C. NR. CARPENTER, MISS.										LAT=32 01 45		LONG=090 40 50			STREAM		STATE=28		COUNTY=	DIST.=28		
1970	2	2	2	2	2	0	2	0	2	2	0	2	0	0	0	0	2	0	0	0	0	0
07290650 BAYOU PIERRE NR. WILLOWS, MISS.										LAT=32 00 55		LONG=090 53 00			STREAM		STATE=28		COUNTY=	DIST.=28		
1961	3	3	3	3	3	0	3	0	3	3	0	3	0	0	0	0	3	0	0	0	0	0
1962	22	22	22	22	22	0	22	0	22	22	0	22	0	0	0	0	22	0	0	0	0	0
07290690 CLARKS C. NR. PATTISON, MISS.										LAT=31 53 40		LONG=090 50 40			STREAM		STATE=28		COUNTY=	DIST.=28		
1962	7	7	7	7	7	0	7	0	7	7	0	7	0	0	0	0	7	0	0	0	0	0
1963	4	4	4	4	4	0	4	0	4	4	0	4	0	0	0	0	4	0	0	0	0	0
07290700 WILLIS CK. NR. PORT GIBSON, MISS.										LAT=32 54 59		LONG=090 55 50			STREAM		STATE=28		COUNTY=	DIST.=28		
1962	2	2	2	2	2	0	2	0	2	2	0	2	0	0	0	0	2	0	0	0	0	0

WATER YEAR	NO. SAMPL	D.S.	HARD-NESS	MAJ-OR CAT-IONS	SIL-ICA	ALU-MI-NUM	IRON	MAN-GA-NESE	MAJ_OR AN-IONS	FLU-O-RIDE	CAR-BON	NI_TRO-GEN	PHOS_PHO-ROUS	D.O.	BOD	COD	PH	PES-TI-CIDES	RAD_IO-CHEM-ICAL	BIO-LOG-IC	SEDMT SUS	SEDMT BED
07290720 BAKERS CK. NR. PORT GIBSON, MISS.																						
										LAT=31 55 54			LONG=090 57 26		STREAM		STATE=28		COUNTY=	DIST.=28	
1962	3	3	3	3	3	0	3	0	3	3	0	3	0	0	0	0	3	C	C	C	0	C
07290725 LITTLE BAYOU PIERRE AT PORT GIBSON, MISS.																						
										LAT=31 57 52			LONG=090 58 48		STREAM		STATE=28		COUNTY=	DIST.=28	
1962	2	2	2	2	2	0	2	0	2	2	0	2	0	0	0	0	2	0	0	0	C	C
07290800 NORTH FK COLES C. AT MELTON, MISS.																						
										LAT=31 46 32			LONG=091 03 08		STREAM		STATE=28		COUNTY=	DIST.=28	
1962	2	2	2	2	2	0	2	0	2	2	0	2	0	0	0	0	2	0	C	C	C	C
07290840 SOUTH FK COLES C NR CANNONSBURG, MISS.																						
										LAT=31 38 33			LONG=091 10 58		STREAM		STATE=28		COUNTY=	DIST.=28	
1962	3	3	3	3	3	0	3	0	3	3	0	3	0	0	0	0	3	0	0	0	0	0
07290860 SOUTH FK COLES C. NR. FAYETTE, MISS.																						
										LAT=31 44 50			LONG=091 10 50		STREAM		STATE=28		COUNTY=	DIST.=28	
1962	5	5	5	5	5	0	5	0	5	5	0	5	0	0	0	0	5	0	0	0	0	C
07290870 COLES CREEK NR. FAYETTE, MISS.																						
										LAT=31 45 55			LONG=091 11 30		STREAM		STATE=28		COUNTY=	DIST.=28	
1962	10	10	10	10	10	0	10	0	10	10	0	10	0	0	0	0	10	0	0	0	0	0
07290880 MISSISSIPPI R. AT NATCHEZ, MISS.																						
										LAT=31 33 37			LONG=091 25 07		STREAM		STATE=28		COUNTY=	DIST.=28	
1962	2	2	2	2	2	0	2	0	2	2	0	2	0	0	0	0	2	0	0	0	0	0
07290900 ST. CATHERINE C. NR. NATCHEZ, MISS.																						
										LAT=31 31 25			LONG=091 23 25		STREAM		STATE=28		COUNTY=	DIST.=28	
1962	3	3	3	3	3	0	3	0	3	3	0	3	0	0	0	0	3	0	0	0	0	0
07292500 HOMOCHITTO RIVER AT ROSETTA, MISS.																						
										LAT=31 19 20			LONG=091 06 20		STREAM		STATE=28		COUNTY=	DIST.=28	
1967	8	8	8	8	8	0	8	0	8	8	0	8	0	0	0	0	8	0	0	0	0	0
1970	16	9	8	9	0	0	0	0	9	0	0	9	8	7	6	9	10	0	0	8	0	0
1971	4	2	2	2	0	0	0	0	2	0	0	2	2	3	2	2	2	0	0	1	0	0
07293490 SANDY CK. NR. KINGSTON, MISS.																						
										LAT=31 22 35			LONG=091 14 41		STREAM		STATE=28		COUNTY=	DIST.=28	
1962	2	2	2	2	2	0	2	0	2	2	0	2	0	0	0	0	2	0	0	0	0	0
07293800 SECOND CK NR KINGSTON MISS																						
										LAT=			LONG=		STREAM		STATE=28		COUNTY=	DIST.=28	
1962	3	3	3	3	3	0	3	0	3	3	0	3	0	0	0	0	3	0	0	0	0	C

WATER YEAR	NO. SAMPL	C.S.	HARD-NESS	MAJ-OR CAT-IONS	SIL-ICA	ALU-MI-NUM	IRON	MAN-GA-NESE	MAJ_OR AN-IONS	FLU-O-RIDE	CAR-BON	NI_TRO-GEN	PHOS_PHO-ROUS	D.O.	BOD	COD	PH	PES-TI-CIDES	RAD_IC-CHEM-ICAL	BIO-LOG-IC	SEDMT SUS	SEDMT BED
07294000 SECOND CK. AT SIBLEY, MISS.										LAT=31 23 25 LONG=091 23 46					STREAM		STATE=28		CCUNTY=	CIST.=28	
1962	3	3	3	3	3	0	3	0	3	3	0	3	0	0	0	0	3	0	0	0	0	0
07294500 HOMOCHITTC R. NR. DOLOROSO, MISS.										LAT=31 19 53 LONG=091 21 37					STREAM		STATE=28		CCUNTY=	CIST.=28	
1962	3	3	3	3	3	0	3	0	3	3	0	3	0	0	0	0	3	0	0	0	0	0
07295000 BUFFALO R. NR. WOODVILLE, MISS.										LAT=31 13 35 LONG=091 17 45					STREAM		STATE=28		CCUNTY=	DIST.=28	
1968	1	1	1	1	1	0	1	0	1	1	0	1	0	0	0	0	1	0	0	0	0	0
07376685 EAST FORK AMITE RIVER NR GILLSBURG, MISS.										LAT=31 01 10 LCNG=090 46 00					STREAM		STATE=28		CCUNTY=	DIST.=28	
1968	1	1	1	1	1	0	1	0	1	1	0	1	0	0	0	C	1	0	0	0	0	0
1969	1	1	1	1	1	0	1	0	1	1	0	1	0	0	0	0	1	C	0	0	C	C
000000002483700 YOCKANOOKANY R. AT WEIR MISS										LAT=33 16 25 LONG=089 17 20					STREAM		STATE=28		CCUNTY=	CIST.=28	
1972	1	0	C	0	0	0	0	0	0	0	0	0	0	1	0	0	1	C	C	0	C	0
000000007274250 OTUCKALOFA C. AT WATER VALLEY, MISS.										LAT=35 08 15 LONG=089 38 18					STREAM		STATE=28		CCUNTY=	DIST.=28	
1972	1	0	0	0	0	C	0	0	0	0	0	0	0	1	0	0	1	0	0	0	C	C
00CC00007289140 CALABRELLA C. NR TOMNOLEN MISS										LAT=33 28 10 LONG=089 23 10					STREAM		STATE=28		CCUNTY=	DIST.=28	
1972	1	0	0	0	0	0	0	0	0	0	0	0	0	1	0	0	1	C	C	C	C	C
31C746C89345800 HT-2C										LAT=31 07 46 LONG=089 34 58					WELL		STATE=28		CCUNTY=073	DIST.=C8	
1972	1	0	0	0	0	0	0	0	0	0	0	0	0	0	0	0	0	0	1	0	0	0
1973	1	0	C	0	0	0	0	0	0	0	0	0	0	0	0	0	0	C	1	0	0	0
310747089345500 HT-2M										LAT=31 07 47 LCNG=089 34 55					WELL		STATE=28		CCUNTY=073	DIST.=C8	
1972	6	0	C	C	0	0	C	0	0	0	0	0	0	0	C	C	0	C	6	0	C	C
1973	4	0	0	0	0	0	0	0	0	0	0	0	0	0	0	0	0	0	4	0	C	C
310808C89341100 HALF MOON CREEK										LAT=31 08 08 LCNG=089 34 11					STREAM		STATE=28		CCUNTY=073	DIST.=08	
1972	1	0	0	0	0	0	0	0	0	0	0	0	0	0	0	C	0	0	1	0	0	0
31C814C89342200 WELL E-7										LAT=31 08 14 LONG=089 34 22					WELL		STATE=28		CCUNTY=073	DIST.=08	
1972	1	0	0	0	0	0	0	0	0	0	0	0	0	0	0	0	0	0	1	0	C	C

WATER YEAR	NO. SAMPL	D.S.	HARD-NESS	MAJ-OR CAT-IONS	SIL-ICA	ALU-MI-NUM	IRON	MAN-GA-NESE	MAJ_OR AN-IONS	FLU-O-RIDE	CAR-BON	NI_TRO-GEN	PHOS_PHO-ROUS	D.O.	BOD	COD	PH	PES-TI-CIDES	RAD_IO-CHEM-ICAL	BIO-LOG-IC	SEDMT SUS	SEDMT BED
310825089345900 SCHELL NO 1										LAT=31 08 25 LONG=089 34 59					WELL		STATE=28 COUNTY=073 DIST.=08				
1973	1	0	0	0	0	0	0	0	0	0	0	0	0	0	0	0	0	0	1	0	0	0
310831089341400 POND W OF GZ DRIBBLE SITE										LAT=31 08 31 LONG=089 34 14					LAKE/RESERVOIR		STATE=28 COUNTY=073 DIST.=08				
1973	1	0	0	0	0	0	0	0	0	0	0	0	0	0	0	0	0	0	1	0	0	0
310832089341000 HALF MOON CK OVERFLOW										LAT=31 08 32 LONG=089 34 10					STREAM		STATE=28 COUNTY=073 DIST.=08				
1973	1	0	0	0	0	0	0	0	0	0	0	0	0	0	0	0	0	0	1	0	0	0
310842089341500 HALF MOON CK AT BRIDGE										LAT=31 08 42 LONG=089 34 15					STREAM		STATE=28 COUNTY=073 DIST.=08				
1973	1	0	0	0	0	0	0	0	0	0	0	0	0	0	0	0	0	0	1	0	0	0
310849089342200 HT-5										LAT=31 08 49 LONG=089 34 22					WELL		STATE=28 COUNTY=073 DIST.=08				
1972	1	0	0	0	0	0	0	0	0	0	0	0	0	0	0	0	0	0	1	0	0	0
1973	1	0	0	0	0	0	0	0	0	0	0	0	0	0	0	0	0	0	1	0	0	0
310850089342100 HT-4										LAT=31 08 50 LONG=089 34 21					WELL		STATE=28 COUNTY=073 DIST.=08				
1973	1	0	0	0	0	0	0	0	0	0	0	0	0	0	0	0	0	0	1	0	0	0
310852089333600 HT-1										LAT=31 08 52 LONG=089 33 36					WELL		STATE=28 COUNTY=073 DIST.=08				
1972	1	0	0	0	0	0	0	0	0	0	0	0	0	0	0	0	0	0	1	0	0	0
1973	1	0	0	0	0	0	0	0	0	0	0	0	0	0	0	0	0	0	1	0	0	0
310852089333601 HT-1(3)										LAT=31 08 52 LONG=089 33 36					WELL		STATE=28 COUNTY=073 DIST.=08				
1973	1	0	0	0	0	0	0	0	0	0	0	0	0	0	0	0	0	0	1	0	0	0

WATER YEAR	NO. SAMPL	C.S.	HARD-NESS	MAJ-OR CAT-IONS	SIL-ICA	ALU-MI-NUM	IRON	MAN-GA-NESE	MAJ_OR AN-IONS	FLU-O-RIDE	CAR-BON	NI_TRO-GEN	PHOS_PHO-ROUS	D.O.	BOD	COD	PH	PES-TI-CIDES	RAD_IC-CHEM-ICAL	BIO-LOG-IC	SEDMT SUS	SEDMT BED
02043852 PASQUCTANK R NR ELIZABETH CITY NC										LAT=		LONG=			STREAM		STATE=37		CCUNTY=	DIST.=37		
1962	16	13	16	16	15	0	15	0	16	15	0	15	0	0	0	0	16	0	0	0	0	0
1963	17	14	17	17	17	0	16	0	17	16	0	17	0	0	0	0	17	0	0	0	0	0
1964	15	9	15	11	10	0	10	0	15	10	0	11	8	0	0	0	15	0	0	0	0	0
1965	13	13	13	13	13	0	13	0	13	13	0	13	11	0	0	0	13	0	0	0	0	0
02043862 PASQUOTANK RIVER AT ELIZABETH CITY N C										LAT=36 18 00		LONG=076 13 00			STREAM		STATE=37		CCUNTY=	DIST.=37		
1962	19	14	19	16	16	0	14	0	19	15	0	16	0	0	0	0	19	0	0	0	0	0
1963	3	2	3	3	3	0	2	0	3	2	0	3	0	0	0	0	3	0	0	0	0	0
1964	12	5	11	11	6	0	6	0	12	6	0	6	3	0	0	0	11	0	0	0	0	0
1969	2	1	1	1	1	0	1	0	2	1	0	1	1	1	0	0	2	0	0	0	0	0
1970	4	2	2	2	2	0	2	0	2	2	0	2	2	2	0	0	3	0	0	0	0	0
1971	4	1	1	1	1	1	1	0	1	1	0	1	1	3	1	0	4	0	0	3	0	0
1972	17	4	4	4	4	1	4	0	4	4	0	4	4	12	1	0	15	0	1	11	0	0
1973	3	1	1	1	1	0	1	0	1	1	0	1	1	2	0	0	3	0	0	2	0	0
02043892 PERQUIMANS RIVER AT US 17 AT HERTFORD N C										LAT=36 11 40		LONG=076 28 00			STREAM		STATE=37		COUNTY=	DIST.=37		
1969	5	3	3	3	3	0	3	0	3	3	0	2	3	3	0	0	5	0	0	0	0	0
1970	6	3	3	3	3	0	3	0	3	3	0	3	3	3	0	0	5	0	0	0	0	0
1972	2	1	1	1	1	0	1	0	1	1	0	1	1	1	0	0	2	0	0	0	0	0
1973	2	1	1	1	1	0	1	0	1	1	0	1	1	1	0	0	2	0	0	0	0	0
02043902 PERQUIMANS R AB SUTTON CR NR HERTFORD N C										LAT=36 10 00		LONG=076 25 10			STREAM		STATE=37		CCUNTY=143	DIST.=37		
1968	1	1	1	1	1	0	1	0	1	1	0	1	1	1	0	0	1	0	0	0	0	0
1969	4	2	2	2	2	0	2	0	3	2	0	1	2	2	0	0	4	0	0	0	0	0
1970	3	2	2	2	2	0	2	0	2	2	0	2	2	1	0	0	3	0	0	0	0	0
02050160 CHOWAN RIVER NEAR EURE N C										LAT=36 30 30		LONG=076 54 20			STREAM		STATE=37		CCUNTY=	DIST.=37		
1968	2	1	1	1	1	0	1	0	1	1	0	1	1	1	0	0	2	0	0	0	0	0
1969	15	10	9	10	10	1	10	1	12	10	0	10	10	10	1	0	14	0	0	0	0	0
1970	61	27	27	27	27	1	27	1	30	27	0	27	26	33	3	0	57	1	3	11	0	0
1971	18	4	4	4	4	1	4	0	4	4	0	4	4	12	3	0	16	0	0	10	0	0
1972	17	4	4	4	4	1	4	0	4	4	0	4	4	12	1	0	15	0	1	11	0	0
1973	3	1	1	1	1	0	1	0	1	1	0	1	1	2	0	0	3	0	0	2	0	0
02053244 CHOWAN RIVER AT WINTON N C										LAT=36 24 00		LONG=076 55 50			STREAM		STATE=37		CCUNTY=	DIST.=37		
1962	25	21	25	25	21	0	21	0	25	21	0	21	0	0	0	0	25	0	0	0	0	0
1963	14	13	14	13	13	0	13	0	14	13	0	13	0	0	0	0	14	0	0	0	0	0
1964	11	10	11	11	11	0	11	0	11	11	0	11	10	0	0	0	11	0	0	0	0	0

WATER YEAR	NO. SAMPL	D.S.	HARD-NESS	MAJ-OR CAT-ICNS	SIL-ICA	ALU-MI-NUM	IRON	MAN-GA-NESE	MAJ_OR AN-IONS	FLU-O-RIDE	CAR-BON	NI_TRO-GEN	PHOS_PHO-ROUS	D.O.	BOD	COD	PH	PES-TI-CIDES	RAD_IC-CHEM-ICAL	BIC-LOG-IC	SEDMT SUS	SEDMT BED
02053244 CHOWAN RIVER AT WINTON N C										LAT=36 24 00 LONG=076 55 50					STREAM		STATE=37 CCLNTY=			DIST.=37		
1965	26	18	19	19	18	0	18	0	26	18	0	18	14	0	0	0	19	0	0	0	0	0
1966	14	12	13	14	13	0	13	0	14	13	0	13	0	0	0	C	14	C	0	0	C	C
1969	6	3	3	3	3	0	3	0	5	3	0	3	3	3	0	0	6	C	C	0	C	C
1970	8	4	4	4	4	0	4	0	4	4	0	4	4	4	0	C	7	C	C	0	0	0
1971	4	2	2	2	2	0	2	0	2	2	0	2	2	2	0	0	4	C	C	0	C	C
1972	4	2	2	2	2	0	2	0	2	2	0	2	2	2	0	C	4	C	0	0	0	0
02053652 CHOWAN RIVER AT EDENHOUSE N C										LAT=36 02 50 LCNG=076 41 50					STREAM		STATE=37 CCUNTY=			DIST.=37		
1962	34	27	34	34	27	0	28	0	34	28	0	28	0	0	0	C	34	C	C	0	C	C
1963	12	12	12	12	12	0	12	0	12	12	0	12	0	0	0	0	12	0	0	0	C	C
1964	9	8	9	9	9	0	9	0	9	9	0	9	8	0	0	C	9	C	C	0	0	0
1965	12	12	12	12	12	0	12	0	12	12	0	12	10	0	0	C	12	0	0	0	C	C
1968	3	2	2	2	2	0	2	0	2	2	0	2	2	1	0	C	3	0	0	0	0	0
1969	6	3	3	3	3	0	3	0	5	3	0	3	3	3	0	0	5	C	C	0	C	C
1970	16	8	8	8	8	0	8	0	8	8	0	8	8	8	0	0	15	0	C	0	0	0
1971	10	4	4	4	4	1	4	0	4	4	0	4	4	6	1	0	10	C	C	2	C	C
1972	21	6	6	6	6	3	6	0	6	6	0	6	6	14	1	0	18	0	1	9	0	0
1973	7	3	3	3	3	0	3	0	3	3	0	3	3	2	0	0	7	C	C	2	0	0
02070500 MAYO RIVER NEAR PRICE N C										LAT=36 32 10 LCNG=079 59 30					STREAM		STATE=37 CCUNTY=			DIST.=37		
1969	6	1	0	1	1	1	1	1	2	1	0	3	3	3	1	0	4	0	0	0	0	0
1970	24	6	5	5	5	1	5	1	7	5	0	12	11	12	1	C	16	0	3	7	0	0
1971	23	5	5	5	5	1	5	0	5	5	0	10	11	10	1	0	16	C	C	10	0	C
1972	24	4	4	4	4	1	4	0	4	4	0	4	12	12	1	0	15	0	1	10	C	0
1973	4	1	1	1	1	0	1	0	1	1	0	1	2	2	0	C	3	C	C	2	0	0
02071500 DAN R AT LEAKSVILLE NC										LAT=		LONG=			STREAM		STATE=37 CCUNTY=			DIST.=37		
1962	24	18	24	23	18	0	18	0	24	18	0	18	0	0	0	C	24	C	C	0	C	C
1963	14	14	14	14	14	0	14	0	14	14	0	14	0	0	0	0	14	0	C	0	C	C
1964	12	12	12	12	12	0	12	0	12	12	0	12	12	0	0	C	12	C	C	0	C	0
1965	12	12	12	12	12	0	12	0	12	12	0	12	12	0	0	0	12	C	C	0	0	C
1966	16	14	16	16	16	0	16	0	16	16	0	16	16	0	0	C	16	0	0	0	0	0
1967	13	7	13	13	9	0	9	0	13	9	0	9	9	0	0	0	13	0	C	0	C	C
02074000 SMITH RIVER AT SPRAY N C										LAT=36 31 30 LONG=C79 45 54					STREAM		STATE=37 CCUNTY=			DIST.=37		
1968	2	1	1	1	1	0	1	0	1	1	0	1	1	1	0	0	2	0	C	0	C	0
1969	4	2	2	2	2	0	2	0	3	2	0	2	2	2	0	0	4	C	C	1	0	0

WATER YEAR	NO. SAMPL	D.S.	HARD-NESS	MAJ-OR CAT-ICNS	SIL-ICA	ALU-MI-NUM	IRCN	MAN-GA-NESE	MAJ-OR AN-IONS	FLU-O-RIDE	CAR-BON	NI-TRO-GEN	PHOS-PHO-ROUS	D.O.	BOD	COD	PH	PES-TI-CIDES	RAD-IO-CHEM-ICAL	BIO-LOG-IC	SEDMT SUS	SEDMT BED
02074002 SMITH RIVER NEAR SPRAY N C										LAT=36 31 15 LCNG=079 45 10					STREAM		STATE=37 CCUNTY=			DIST.=37		
1969	6	1	0	1	1	1	1	1	2	1	0	3	3	3	1	0	4	C	C	0	C	0
1970	24	5	4	4	4	1	4	1	5	4	0	12	12	11	3	0	16	0	1	8	0	0
1971	24	6	6	6	6	1	6	0	6	6	0	10	11	12	4	C	17	C	C	10	0	0
1972	24	4	4	4	4	1	4	0	4	4	0	4	11	12	6	0	15	0	1	9	C	0
1973	4	1	1	1	1	0	1	0	1	1	0	1	2	2	1	0	3	0	0	2	0	0
02077200 HYCO CREEK NEAR LEASBURG N C										LAT=36 24 07 LCNG=079 12 13					STREAM		STATE=37 COUNTY=033			DIST.=37		
1972	9	0	C	0	0	0	0	0	0	0	0	0	0	0	0	C	0	C	C	0	9	0
1973	3	0	0	0	0	0	0	0	0	0	0	0	0	0	0	0	0	0	C	0	3	C
02077240 DOUBLE CREEK NEAR ROSEVILLE N C										LAT=36 21 44 LONG=079 05 48					STREAM		STATE=37 CCUNTY=145			DIST.=37		
1972	10	0	0	0	0	0	0	0	0	0	0	0	0	0	0	C	0	0	0	0	10	0
1973	2	0	0	0	0	0	0	0	0	0	0	0	0	0	0	C	0	C	C	0	2	0
02077250 SOUTH HYCO CREEK NEAR ROSEVILLE N C										LAT=36 23 12 LCNG=079 06 22					STREAM		STATE=37 CCUNTY=145			DIST.=37		
1972	9	0	C	0	0	0	0	0	0	0	0	0	0	0	0	0	0	C	C	0	9	C
1973	2	0	0	0	0	0	0	0	0	0	0	0	0	0	0	0	0	0	C	0	2	0
02077300 HYCO RIVER AT MCGEHEES MILL N C										LAT=36 31 02 LONG=079 01 42					STREAM		STATE=37 CCUNTY=145			DIST.=37		
1968	2	1	1	1	1	0	1	0	1	1	0	1	1	1	0	0	2	0	0	0	0	0
1969	10	3	1	3	3	1	2	1	6	3	0	5	3	5	1	0	8	C	1	0	0	0
1970	24	5	4	4	4	1	4	1	6	4	0	11	11	12	1	0	16	0	9	7	C	0
1971	23	6	4	4	4	1	4	0	4	4	0	10	11	12	2	C	16	C	7	11	0	0
1972	28	4	4	4	4	1	4	0	4	4	0	4	12	12	1	0	16	C	11	9	4	C
1973	4	1	1	1	1	0	1	0	1	1	0	1	2	2	0	0	3	C	2	2	0	C
02079130										LAT=		LCNG=			STREAM		STATE=37 COUNTY=			DIST.=37		
1970	1	0	C	0	0	0	0	0	0	0	0	0	0	1	0	0	1	C	C	0	0	C
02079210 ISLANC CREEK NEAR BULLOCK N C										LAT=36 29 42 LCNG=078 30 16					STREAM		STATE=37 COUNTY=			DIST.=37		
1969	1	1	1	1	0	0	0	0	1	0	0	0	0	0	0	0	1	C	0	0	C	C
02079237 LITTLE ISLAND CREEK NR TUNGSTEN N C										LAT=36 30 49 LONG=078 27 27					STREAM		STATE=37 CCUNTY=			DIST.=37		
1969	1	1	1	1	1	0	1	0	1	1	0	1	1	0	0	0	1	C	C	0	C	C

WATER YEAR	NO. SAMPL	D.S.	HARD-NESS	MAJ-OR CAT-IONS	SIL-ICA	ALU-MI-NUM	IRON	MAN-GA-NESE	MAJ-OR AN-IONS	FLU-C-RIDE	CAR-BON	NI-TRO-GEN	PHOS-PHO-ROUS	D.O.	BOD	COD	PH	PES-TI-CIDES	RAD-IO-CHEM-ICAL	BIO-LOG-IC	SEDMT SUS	SEDMT BED
02C79700 SMITH CREEK NEAR NORLINA N C										LAT=36 31 30 LONG=078 14 23					STREAM		STATE=37 COUNTY=			DIST.=37		
1969	1	1	1	1	0	0	0	0	1	0	0	0	0	0	0	0	1	0	0	0	0	0
02C79731 HAWTREE CREEK NEAR OAKVILLE N C										LAT=36 30 00 LONG=078 08 00					STREAM		STATE=37 COUNTY=			DIST.=37		
1969	1	1	1	1	0	0	0	0	1	0	0	0	0	0	0	0	1	0	0	0	0	0
02C79749 SIX POUND CREEK NEAR CHURCH HILL N C										LAT=36 31 00 LONG=078 05 00					STREAM		STATE=37 COUNTY=			DIST.=37		
1969	1	1	1	1	0	0	0	0	1	0	0	0	0	0	0	0	1	0	0	0	0	0
02C79799 STONEHOUSE CREEK NEAR VAUGHAN N C										LAT=36 28 59 LONG=077 58 06					STREAM		STATE=37 COUNTY=			DIST.=37		
1969	1	1	1	1	0	0	0	0	1	0	0	0	0	0	0	0	1	0	0	0	0	0
02080482 ROANOKE RIVER AT NC 48 NEAR ROANOKE RAPIDS										LAT=36 29 LONG=077 38					STREAM		STATE=37 COUNTY=			DIST.=37		
1968	3	2	2	2	2	0	2	0	2	2	0	2	2	2	0	0	3	0	0	0	0	0
1969	12	6	6	6	6	0	6	0	7	6	0	6	6	6	0	0	12	0	0	0	0	0
1970	12	6	6	6	6	0	6	0	7	6	0	6	6	6	0	0	11	0	0	0	0	0
1971	6	3	3	3	3	0	3	0	3	3	0	3	3	3	0	0	6	0	0	0	0	0
1972	8	4	4	4	4	0	4	0	4	4	0	4	4	4	0	0	7	0	0	0	0	0
1973	2	1	1	1	1	0	1	0	1	1	0	1	1	1	0	0	2	0	0	0	0	0
02C80560 CHOCKCYOTTE CREEK NEAR WELDON N C										LAT=36 25 LONG=077 36					STREAM		STATE=37 COUNTY=			DIST.=37		
1969	1	1	1	1	1	0	1	0	1	1	0	1	1	0	0	0	1	0	0	0	0	0
02C80600 ROANOKE RIVER AT WELDON										LAT=36 25 44 LONG=077 34 46					STREAM		STATE=37 COUNTY=			DIST.=37		
1971	1	0	0	0	0	0	0	0	0	0	0	0	0	0	0	0	0	0	0	0	0	0
02C80707 QUANKEY CREEK PIERCES X ROAD N C										LAT=36 22 00 LONG=077 38 00					STREAM		STATE=37 COUNTY=			DIST.=37		
1969	1	1	1	1	0	0	0	0	1	0	0	0	0	0	0	0	1	0	0	0	0	0
02080740 QUANKEY CREEK NEAR HALIFAX N C										LAT=36 20 00 LONG=077 36 00					STREAM		STATE=37 COUNTY=			DIST.=37		
1969	1	1	1	1	1	0	1	0	1	1	0	1	1	0	0	0	1	0	0	0	0	0
02080742 QUANKEY CREEK AT HALIFAX N C										LAT=36 19 LONG=077 35					STREAM		STATE=37 COUNTY=			DIST.=37		
1969	1	1	1	1	1	0	1	0	1	1	0	1	1	0	0	0	1	0	0	0	0	0

WATER YEAR	NO. SAMPL	D.S.	HARD-NESS	MAJ-OR CAT-IONS	SIL-ICA	ALU-MI-NUM	IRON	MAN-GA-NESE	MAJ_OR AN-IONS	FLU-O-RIDE	CAR-BON	NI_TRO-GEN	PHOS_PHO-ROUS	D.O.	BOD	COD	PH	PES-TI-CIDES	RAD_IO-CHEM-ICAL	BIO-LOG-IC	SEDMT SUS	SEDMT BED
	02081000 ROANOKE RIVER NEAR SCOTLAND NECK									LAT=36 12		LONG=017 23			STREAM		STATE=37		COUNTY=	DIST.=37		
1967	12	10	12	12	12	0	12	0	12	12	0	12	12	0	0	0	12	0	0	0	0	0
1968	3	2	2	2	2	0	2	0	2	2	0	2	2	2	0	0	3	0	0	0	0	0
1969	13	7	7	7	7	0	7	0	8	7	0	7	7	6	0	0	12	0	0	0	0	0
1970	12	6	6	6	6	0	6	0	7	6	0	5	6	6	0	0	11	0	0	0	0	0
1971	5	2	2	2	2	0	2	0	2	2	0	2	2	3	0	0	5	0	0	0	0	0
1972	8	4	4	4	4	0	4	0	4	4	0	4	4	4	0	0	8	0	0	0	0	0
1973	2	1	1	1	1	0	1	0	1	1	0	1	1	1	0	0	2	0	0	0	0	0
	02081022 ROANOKE RIVER NEAR OAK CITY									LAT=36 01 49		LONG=077 15 49			STREAM		STATE=37		COUNTY=	DIST.=37		
1968	3	2	2	2	2	0	2	0	3	2	0	2	2	2	0	0	3	0	0	0	0	0
1969	14	7	7	7	7	0	7	0	8	7	0	7	7	8	0	0	13	0	0	0	0	0
1970	12	6	6	6	6	0	6	0	7	6	0	6	6	5	0	0	12	0	0	0	0	0
1971	8	4	4	4	4	0	3	0	4	4	0	4	4	4	0	0	8	0	0	0	0	0
1972	8	4	4	4	4	0	4	0	4	4	0	4	4	4	0	0	8	0	0	0	0	0
1973	2	1	1	1	1	0	1	0	1	1	0	1	1	1	0	0	2	0	0	0	0	0
	02081094 ROANOKE R AT JAMESVILLE NC									LAT=		LONG=			STREAM		STATE=37		COUNTY=	DIST.=37		
1962	13	13	13	13	13	0	13	0	13	13	0	13	0	0	0	0	13	0	0	0	0	0
1963	12	12	12	12	12	0	12	0	12	12	0	12	0	0	0	0	12	0	0	0	0	0
1964	12	11	11	12	12	0	12	0	12	12	0	11	11	0	0	0	11	0	0	0	0	0
1965	13	13	13	13	13	0	13	0	13	13	0	13	13	0	0	0	13	0	0	0	0	0
1966	12	12	12	12	12	2	12	3	12	12	0	12	12	0	0	0	12	0	0	0	0	0
	02081141 ROANOKE RIVER NEAR SANS SOUCI N C									LAT=35 53 51		LONG=076 43 49			STREAM		STATE=37		COUNTY=	DIST.=37		
1968	3	2	2	2	2	0	2	0	2	2	0	2	2	2	0	0	3	0	0	0	0	0
1969	18	7	4	7	7	1	6	1	11	7	0	9	7	9	1	0	16	0	0	0	0	0
1970	24	3	3	3	3	1	3	1	6	3	0	13	9	12	1	0	15	0	3	8	0	0
1971	24	5	4	4	3	1	4	0	4	4	0	10	12	12	1	0	16	0	2	12	0	0
1972	24	4	4	4	4	1	4	0	4	4	0	4	12	12	1	0	15	0	1	11	0	0
1973	4	1	1	1	1	0	1	0	1	1	0	1	2	2	0	0	3	0	0	2	0	0
	02081155 ALBEMARLE SOUND NEAR EDENTON N C									LAT=35 59 13		LONG=076 30 14			STREAM		STATE=37		COUNTY=	DIST.=37		
1968	1	1	1	1	1	0	1	0	1	1	0	1	1	1	0	0	1	0	0	0	0	0
1969	8	4	4	4	4	0	4	0	6	4	0	4	4	4	0	0	8	0	0	0	0	0
1970	7	4	4	4	4	0	4	0	4	4	0	4	4	3	0	0	5	0	0	0	0	0
1971	2	1	1	1	1	0	1	0	1	1	0	1	1	1	0	0	2	0	0	0	0	0
1972	4	2	2	2	2	0	2	0	2	2	0	2	2	2	0	0	4	0	0	0	0	0
1973	2	1	1	1	1	0	1	0	1	1	0	1	1	1	0	0	2	0	0	0	0	0

WATER YEAR	NO. SAMPL	D.S.	HARD-NESS	MAJ-OR CAT-IONS	SIL-ICA	ALU-MI-NUM	IRON	MAN-GA-NESE	MAJ_OR AN-IONS	FLU-O-RIDE	CAR-BON	NI_TRO-GEN	PHOS_PHO-ROUS	D.O.	BOD	COD	PH	PES-TI-CIDES	RAD_IC-CHEM-ICAL	BIO-LOG-IC	SEDMT SUS	SEDMT BED
	02C81166 SCUPPERNONG R NR CRESWELL NC									LAT=		LONG=			STREAM		STATE=37 COUNTY=			DIST.=37		
1962	21	15	21	20	18	0	18	0	21	18	0	18	0	0	0	0	21	0	0	0	0	0
1963	20	18	20	20	18	0	18	0	20	18	0	19	0	0	0	0	20	0	0	0	0	0
1964	13	11	13	13	13	0	13	0	13	13	0	13	8	0	0	0	13	0	0	0	0	0
1965	13	13	13	13	13	0	13	0	13	13	0	13	13	0	0	0	13	0	0	0	0	0
	02C81172 SCUPPERNONG R AT COLUMBIA NC									LAT=		LONG=			STREAM		STATE=37 COUNTY=			DIST.=37		
1964	4	3	4	4	4	0	4	0	4	4	0	3	1	0	0	0	4	0	0	0	0	0
	02C81210 SHELTON CREEK NR OXFORD N C									LAT=36 18 47		LONG=078 43 16			STREAM		STATE=37 COUNTY=			DIST.=37		
1969	1	1	1	1	1	0	1	0	1	1	0	1	1	0	0	0	1	0	0	0	0	0
	02081253 TAR RIVER NR PROVIDENCE N C									LAT=36 16 28		LONG=078 41 33			STREAM		STATE=37 COUNTY=			DIST.=37		
1969	1	1	1	1	1	0	1	0	1	1	0	1	1	0	0	0	1	0	0	0	0	0
	02081500 TAR RIVER NEAR TAR RIVER N C									LAT=36 11 41		LONG=078 35 00			STREAM		STATE=37 COUNTY=077			DIST.=37		
1969	10	0	0	0	0	0	0	0	0	0	0	0	0	0	0	0	0	0	0	0	10	0
1972	5	0	0	0	0	0	0	0	0	0	0	0	0	0	0	0	0	0	0	0	5	0
	02C81516 HACHERS RUN NR OXFORD N C									LAT=36 17 56		LONG=078 37 20			STREAM		STATE=37 COUNTY=			DIST.=37		
1969	1	1	1	1	1	0	1	0	1	1	0	1	1	0	0	0	1	0	0	0	0	0
	02C81572 GIBBS CREEK NEAR FAIRPORT N C									LAT=36 11 30		LONG=078 30 53			STREAM		STATE=37 COUNTY=			DIST.=37		
1969	1	1	1	1	0	0	0	0	1	0	0	0	0	0	0	0	1	0	0	0	0	0
	02081582 FORK CREEK NR WILTON N C									LAT=36 09 16		LONG=078 31 35			STREAM		STATE=37 COUNTY=			DIST.=37		
1969	1	1	1	1	1	0	1	0	1	1	0	1	1	0	0	0	1	0	0	0	0	0
	02081592 MIDDLE CREEK NR FRANKLINTON N C									LAT=36 10		LONG=078 29			STREAM		STATE=37 COUNTY=			DIST.=37		
1969	1	1	1	1	0	0	0	0	1	0	0	0	0	0	0	0	1	0	0	0	0	0
	02081604 MCGHEES CREEK NR FRANKLINTON N C									LAT=36 09		LONG=078 29			STREAM		STATE=37 COUNTY=			DIST.=37		
1969	1	1	1	1	0	0	0	0	1	0	0	0	0	0	0	0	1	0	0	0	0	0
	02081730 TAR RIVER NEAR HENDERSON N C									LAT=36 10 00		LONG=078 27 00			STREAM		STATE=37 COUNTY=			DIST.=37		
1969	1	1	1	1	1	0	1	0	1	1	0	1	1	0	0	0	1	0	0	0	0	0

WATER YEAR	NO. SAMPL	D.S.	HARD-NESS	MAJ-OR CAT-IONS	SIL-ICA	ALU-MI-NUM	IRON	MAN-GA-NESE	MAJ-OR AN-IONS	FLU-O-RIDE	CAR-BON	NI-TRO-GEN	PHOS-PHO-ROUS	D.O.	BOD	COD	PH	PES-TI-CIDES	RAD-IO-CHEM-ICAL	BIO-LOG-IC	SEDMT SUS	SEDMT BED
	02081731 BUFFALO CREEK NEAR KITTRELL N C									LAT=36 11 00		LONG=078 25 00			STREAM		STATE=37		COUNTY=	DIST.=37		
1969	1	1	1	1	0	0	0	0	1	0	0	0	0	0	0	0	1	0	0	0	0	0
	02081733 LYNCH CREEK AT ROCKY FORD N C									LAT=36 12 20		LONG=078 21 29			STREAM		STATE=37		COUNTY=	DIST.=37		
1969	1	1	1	1	0	0	0	0	1	0	0	0	0	0	0	0	1	0	0	0	0	0
	02081735 LYNCH CREEK NR FRANKLINTON N C									LAT=36 10		LONG=078 21			STREAM		STATE=37		COUNTY=	DIST.=37		
1969	1	1	1	1	0	0	0	0	1	0	0	0	0	0	0	0	1	0	0	0	0	0
	02081738 BUFFALO CREEK NR LOUISBURG N C									LAT=36 07		LONG=078 21			STREAM		STATE=37		COUNTY=	DIST.=37		
1969	1	1	1	1	0	0	0	0	1	0	0	0	0	0	0	0	1	0	0	0	0	0
	02081752 FOX CREEK AT LOUISBURG N C									LAT=36 06		LONG=078 17			STREAM		STATE=37		COUNTY=	DIST.=37		
1969	1	1	1	1	0	0	0	0	1	0	0	0	0	0	0	0	1	0	0	0	0	0
	02081763 SYCAMORE CREEK NEAR LOUISBURG N C									LAT=36 06		LONG=078 16			STREAM		STATE=37		COUNTY=	DIST.=37		
1969	1	1	1	1	0	0	0	0	1	0	0	0	0	0	0	0	1	0	0	0	0	0
	02081770 CEDAR CREEK NEAR FRANKLINTON N C									LAT=36 05		LONG=078 27			STREAM		STATE=37		COUNTY=	DIST.=37		
1969	1	1	1	1	0	0	0	0	1	0	0	0	0	0	0	0	1	0	0	0	0	0
	02081773 BRANDY CREEK NEAR FRANKLINTON N C									LAT=36 03 00		LONG=078 27 00			STREAM		STATE=37		COUNTY=	DIST.=37		
1969	1	1	1	1	0	0	0	0	1	0	0	0	0	0	0	0	1	0	0	0	0	0
	02081791 CEDAR CREEK NEAR KATESVILLE N C									LAT=36 04 00		LONG=078 25 00			STREAM		STATE=37		COUNTY=	DIST.=37		
1969	1	1	1	1	0	0	0	0	1	0	0	0	0	0	0	0	1	0	0	0	0	0
	02081800 CEDAR CREEK NEAR LOUISBURG N C									LAT=36 03 14		LONG=078 20 24			STREAM		STATE=37		COUNTY=069	DIST.=37		
1969	7	0	0	0	0	0	0	0	0	0	0	0	0	0	0	0	0	0	0	0	7	0
1972	11	0	0	0	0	0	0	0	0	0	0	0	0	0	0	0	0	0	0	0	11	0
	02081827 BIG BRANCH NR LOUISBURG N C									LAT=36 01		LONG=078 18			STREAM		STATE=37		COUNTY=	DIST.=37		
1969	1	1	1	1	0	0	0	0	1	0	0	0	0	0	0	0	1	0	0	0	0	0

WATER YEAR	NO. SAMPL	D.S.	HARD-NESS	MAJ-OR CAT-IONS	SIL-ICA	ALU-MI-NUM	IRON	MAN-GA-NESE	MAJ_OR AN-IONS	FLU-O-RIDE	CAR-BON	NI_TRO-GEN	PHOS_PHO-ROUS	D.O.	BOD	COD	PH	PES-TI-CIDES	RAC_IO-CHEM-ICAL	BIO-LOG-IC	SEDMT SUS	SEDMT BED
02081874 CROOKED CREEK NEAR NEW HOPE N C										LAT=36 00 00 LONG=078 19 00					STREAM		STATE=37 COUNTY=			DIST.=37		
1969	1	1	0	1	0	0	0	0	1	0	0	0	0	0	0	0	1	0	0	0	0	0
02081880 CROOKED CREEK NR BUNN N C										LAT=35 56 LONG=078 15					STREAM		STATE=37 COUNTY=			DIST.=37		
1969	1	1	1	1	0	0	0	0	1	0	0	0	0	0	0	0	1	0	0	0	0	0
02081884 NORRIS CREEK NR BUNN N C										LAT=35 56 LONG=078 16					STREAM		STATE=37 COUNTY=			DIST.=37		
1969	1	1	1	1	0	0	0	0	1	0	0	0	0	0	0	0	1	0	0	0	0	0
02081885 CYPRESS CREEK NR SEVEN PATHS N C										LAT=35 59 50 LONG=078 12 40					STREAM		STATE=37 COUNTY=			DIST.=37		
1969	1	1	1	1	0	0	0	0	1	0	0	0	0	0	0	0	1	0	0	0	0	0
02081890 CYPRESS CREEK NR BUNN N C										LAT=35 56 40 LONG=078 11 20					STREAM		STATE=37 COUNTY=			DIST.=37		
1969	1	1	1	1	0	0	0	0	1	0	0	0	0	0	0	0	1	0	0	0	0	0
02081933 TAR RIVER NR SPRING HOPE N C										LAT=35 55 50 LONG=078 08 50					STREAM		STATE=37 COUNTY=			DIST.=37		
1969	1	1	1	1	0	0	0	0	1	0	0	0	0	0	0	0	1	0	0	0	0	0
02082000 TAR RIVER NEAR NASHVILLE N C										LAT=35 50 57 LONG=077 55 51					STREAM		STATE=37 COUNTY=127			DIST.=37		
1969	4	0	0	0	0	0	0	0	0	0	0	0	0	0	0	0	0	0	0	0	4	0
1970	1	0	0	0	0	0	0	0	0	0	0	0	0	0	0	0	0	0	0	0	1	0
1971	8	0	0	0	0	0	0	0	0	0	0	0	0	0	0	0	0	0	0	0	8	0
02082500										LAT= LONG=					STREAM		STATE=37 COUNTY=			DIST.=37		
1969	1	0	0	0	0	0	0	0	0	0	0	0	0	0	0	0	0	0	0	0	1	0
02082526 TAR RIVER AT ROCKY MOUNT										LAT=35 57 10 LONG=077 49 20					STREAM		STATE=37 COUNTY=			DIST.=37		
1968	2	1	1	1	1	0	1	0	1	1	0	1	1	1	0	0	2	0	0	0	0	0
1969	10	5	5	5	5	0	5	0	6	5	0	5	4	5	0	0	10	0	0	0	0	0
1970	10	5	5	5	5	0	5	0	5	5	0	5	5	5	0	0	10	0	0	0	0	0
1971	6	3	3	3	3	0	3	0	3	3	0	3	3	3	0	0	6	0	0	1	0	0
1972	8	4	4	4	4	0	4	0	4	4	0	4	4	4	0	0	8	0	0	2	0	0
1973	2	1	1	1	1	0	1	0	1	1	0	1	1	1	0	0	2	0	0	0	0	0
02082575 STONY CREEK NR DOPTCHES N C										LAT=35 59 20 LONG=077 51 40					STREAM		STATE=37 COUNTY=			DIST.=37		
1969	1	1	1	1	0	0	0	0	1	0	0	0	0	0	0	0	1	0	0	0	0	0

WATER YEAR	NO. SAMPL	C.S.	HARD-NESS	MAJ-OR CAT-IONS	SIL-ICA	ALU-MI-NUM	IRON	MAN-GA-NESE	MAJ_OR AN-IONS	FLU-O-RIDE	CAR-BON	NI_TRO-GEN	PHOS_PHO-ROUS	D.O.	BOD	COD	PH	PES-TI-CIDES	RAD_IC-CHEM-ICAL	BIO-LOG-IC	SEDMT SUS	SEDMT BED
	02082603 COMPASS CREEK AT NC 97 NEAR ROCKY MOUNT N									LAT=35 58 30		LONG=077 46 10			STREAM		STATE=37		COUNTY=		DIST.=37	
1969	1	1	1	1	0	0	0	0	1	0	0	0	0	0	0	0	1	0	0	0	0	0
	02082630 HARTS MILL RUN NR TARBORO N C									LAT=35 55 40		LONG=077 37 10			STREAM		STATE=37		COUNTY=		DIST.=37	
1969	1	1	1	1	1	0	1	0	1	1	0	1	1	0	0	0	1	0	0	0	0	0
	02082633 SANDY CREEK AT HENDERSON N C									LAT=36 18 34		LONG=078 22 51			STREAM		STATE=37		COUNTY=		DIST.=37	
1969	1	1	1	1	1	0	1	0	1	1	0	1	1	0	0	0	1	0	0	0	0	0
	02082636 SANDY CREEK TRIBUTARY AT HENDERSON N C									LAT=36 20 00		LONG=078 23 00			STREAM		STATE=37		COUNTY=		DIST.=37	
1969	1	1	1	1	0	0	0	0	1	0	0	0	0	0	0	0	1	0	0	0	0	0
	02082649 SANDY CREEK TRIBUTARY 6 NEAR GILLBURG N C									LAT=36 17		LONG=078 23			STREAM		STATE=37		COUNTY=		DIST.=37	
1969	1	1	1	1	0	0	0	0	1	0	0	0	0	0	0	0	1	0	0	0	0	0
	02082658 SANDY CREEK TRIBUTARY NEAR HENDERSON N C									LAT=36 17 00		LONG=078 21 00			STREAM		STATE=37		COUNTY=		DIST.=37	
1969	1	1	1	1	0	0	0	0	1	0	0	0	0	0	0	0	1	0	0	0	0	0
	02082671 SANDY CREEK NEAR EPSOM N C									LAT=36 17 20		LONG=078 18 04			STREAM		STATE=37		COUNTY=		DIST.=37	
1969	1	1	1	1	0	0	0	0	1	0	0	0	0	0	0	0	1	0	0	0	0	0
	02082681 WEAVER CREEK NEAR GILLBURG N C									LAT=36 18		LONG=078 18			STREAM		STATE=37		COUNTY=		DIST.=37	
1969	1	1	1	1	0	0	0	0	1	0	0	0	0	0	0	0	1	0	0	0	0	0
	02082710 SANDY CREEK NEAR ALERT N C									LAT=36 13 00		LONG=078 14 00			STREAM		STATE=37		COUNTY=		DIST.=37	
1969	1	1	1	1	0	0	0	0	1	0	0	0	0	0	0	0	1	0	0	0	0	0
	02082736 SANDY CREEK NEAR CENTERVILLE N C									LAT=36 10 00		LONG=078 08 00			STREAM		STATE=37		COUNTY=		DIST.=37	
1969	1	1	1	1	0	0	0	0	1	0	0	0	0	0	0	0	1	0	0	0	0	0
	02082749 SANDY CREEK NEAR CASTALIA N C									LAT=36 07 36		LONG=078 01 17			STREAM		STATE=37		COUNTY=		DIST.=37	
1969	1	1	1	1	0	0	0	0	1	0	0	0	0	0	0	0	1	0	0	0	0	0
	02082760 RED BUD SWAMP NR CASTALIA N C									LAT=36 07		LONG=078 01			STREAM		STATE=37		COUNTY=		DIST.=37	
1969	1	1	1	1	0	0	0	0	1	0	0	0	0	0	0	0	1	0	0	0	0	0

WATER YEAR	NO. SAMPL	D.S.	HARD-NESS	MAJ-OR CAT-IONS	SIL-ICA	ALU-MI-NUM	IRON	MAN-GA-NESE	MAJ-OR AN-IONS	FLU-O-RIDE	CAR-BON	NI-TRO-GEN	PHOS-PHO-ROUS	D.O.	BOD	COD	PH	PES-TI-CIDES	RAD-IO-CHEM-ICAL	BIO-LOG-IC	SUS	SEDMT BED
02082770 SWIFT CREEK AT HILLIARDSTON N C										LAT=36 06 42 LONG=077 55 16					STREAM		STATE=37 COUNTY=127 DIST.=37					
1969	2	1	1	1	0	0	0	0	1	0	0	0	0	0	0	0	1	0	0	0	1	0
1970	1	0	0	0	0	0	0	0	0	0	0	0	0	0	0	0	0	0	0	0	1	0
1971	8	0	0	0	0	0	0	0	0	0	0	0	0	0	0	0	0	0	0	0	8	0
1972	10	0	0	0	0	0	0	0	0	0	0	0	0	0	0	0	0	0	0	0	10	0
02082790 SWIFT CREEK NR RED OAK N C										LAT=36 04 27 LONG=077 52 11					STREAM		STATE=37 COUNTY=				DIST.=37	
1969	1	1	1	1	0	0	0	0	1	0	0	0	0	0	0	0	1	0	0	0	0	0
02082825 FISHING CREEK NEAR MANSON N C										LAT=36 24 00 LONG=078 16 00					STREAM		STATE=37 COUNTY=				DIST.=37	
1969	1	1	1	1	0	0	0	0	1	0	0	0	0	0	0	0	1	0	0	0	0	0
02082826 MATHEWS CREEK NEAR MANSON N C										LAT=36 23 LONG=078 16					STREAM		STATE=37 COUNTY=				DIST.=37	
1969	1	1	1	1	0	0	0	0	1	0	0	0	0	0	0	0	1	0	0	0	0	0
02082828 ROCKY CREEK NEAR RIDGEWAY N C										LAT=36 25 00 LONG=078 14 00					STREAM		STATE=37 COUNTY=				DIST.=37	
1969	1	1	1	1	0	0	0	0	1	0	0	0	0	0	0	0	1	0	0	0	0	0
02082830 FISHING CREEK NEAR WARRENTON N C										LAT=36 23 00 LONG=078 11 00					STREAM		STATE=37 COUNTY=				DIST.=37	
1969	1	1	1	1	0	0	0	0	1	0	0	0	0	0	0	0	1	0	0	0	0	0
02082835 FISHING CREEK NEAR WARRENTON N C										LAT=36 23 00 LONG=078 11 00					STREAM		STATE=37 COUNTY=				DIST.=37	
1969	1	1	1	1	1	0	1	0	1	1	0	0	0	0	0	0	1	0	0	0	0	0
02082847 RICKNECK CREEK NEAR PARKTOWN N C										LAT=36 21 LONG=078 09					STREAM		STATE=37 COUNTY=				DIST.=37	
1969	1	1	1	1	0	0	0	0	1	0	0	0	0	0	0	0	1	0	0	0	0	0
02082852 POSSUMQUARTER CREEK AT WARRENTON N C										LAT=36 24 00 LONG=078 08 00					STREAM		STATE=37 COUNTY=				DIST.=37	
1969	1	1	1	1	0	0	0	0	1	0	0	0	0	0	0	0	1	0	0	0	0	0
02082866 FISHING CREEK NEAR PARKTON N C										LAT=36 20 LONG=078 08					STREAM		STATE=37 COUNTY=				DIST.=37	
1969	1	1	1	1	0	0	0	0	1	0	0	0	0	0	0	0	1	0	0	0	0	0
02082888 FISHING CREEK NEAR MARMADUKE N C										LAT=36 18 00 LONG=078 03 00					STREAM		STATE=37 COUNTY=				DIST.=37	
1969	1	1	1	1	0	0	0	0	1	0	0	0	0	0	0	0	1	0	0	0	0	0

WATER YEAR	NO. SAMPL	C.S.	HARD-NESS	MAJ-OR CAT-IONS	SIL-ICA	ALU-MI-NUM	IRON	MAN-GA-NESE	MAJ_OR AN-IONS	FLU-O-RIDE	CAR-BON	NI_TRO-GEN	PHOS_PHO-ROUS	D.O.	BOD	COD	PH	PES-TI-CIDES	RAD_IO-CHEM-ICAL	BIO-LOG-IC	SEDMT SUS	SEDMT BED
	02082894 FISHING CREEK NEAR OLD BETHLEHAM N C									LAT=36 14 00		LONG=078 02 00			STREAM		STATE=37		COUNTY=		DIST.=37	
1969	1	1	1	1	0	0	0	0	1	0	0	0	0	0	0	0	1	0	0	0	0	0
	02082900 LITTLE FISHING CREEK NEAR WHITE OAK N C									LAT=36 11		LONG=077 53			STREAM		STATE=37		COUNTY=		DIST.=37	
1972	1	0	0	0	0	0	0	0	0	0	0	0	0	0	0	0	0	0	0	0	1	0
	02082910 SHOCO CREEK NEAR ELBERON N C									LAT=36 17 33		LONG=078 13 10			STREAM		STATE=37		COUNTY=		DIST.=37	
1969	1	1	1	1	0	0	0	0	1	0	0	0	0	0	0	0	1	0	0	0	0	0
	02082919 LITTLE FISHING CREEK NEAR ODELL N C									LAT=36 22 13		LONG=077 59 01			STREAM		STATE=37		COUNTY=		DIST.=37	
1969	1	1	1	1	0	0	0	0	1	0	0	0	0	0	0	0	1	0	0	0	0	0
	02082920 FISHING CREEK NEAR ESSEX N C									LAT=36 12 00		LONG=078 01 00			STREAM		STATE=37		COUNTY=		DIST.=37	
1969	1	1	1	1	0	0	0	0	1	0	0	0	0	0	0	0	1	0	0	0	0	0
	02082921 FISHING CREEK NEAR ITA N C									LAT=36 10 09		LONG=077 55 23			STREAM		STATE=37		COUNTY=		DIST.=37	
1969	1	1	1	1	0	0	0	0	1	0	0	0	0	0	0	0	1	0	0	0	0	0
	02082924 BEN'S CREEK NEAR LITTLETON N C									LAT=36 23 00		LONG=077 56 00			STREAM		STATE=37		COUNTY=		DIST.=37	
1969	1	1	1	1	0	0	0	0	1	0	0	0	0	0	0	0	1	0	0	0	0	0
	02082928 REEDY POND CREEK NR MARMADUKE N C									LAT=36 21		LONG=078 04			STREAM		STATE=37		COUNTY=		DIST.=37	
1969	1	1	1	1	0	0	0	0	1	0	0	0	0	0	0	0	1	0	0	0	0	0
	02082930 REEDY POND CREEK NEAR ODELL N C									LAT=36 20		LONG=077 56			STREAM		STATE=37		COUNTY=		DIST.=37	
1969	1	1	1	1	0	0	0	0	1	0	0	0	0	0	0	0	1	0	0	0	0	0
	02082931 LITTLE FISHING CREEK NEAR BRINKLEYVILLE N									LAT=36 17 00		LONG=077 54 00			STREAM		STATE=37		COUNTY=		DIST.=37	
1969	1	1	1	1	0	0	0	0	1	0	0	0	0	0	0	0	1	0	0	0	0	0
	02082937 BUTTERWOOD CREEK NR LITTLETON N C									LAT=36 24		LONG=077 53			STREAM		STATE=37		COUNTY=		DIST.=37	
1969	1	1	1	1	1	0	1	0	1	1	0	1	1	0	0	0	1	0	0	0	0	0
	02082940 BEAR SWAMP NEAR BRINKLEYVILLE N C									LAT=36 17 00		LONG=077 52 00			STREAM		STATE=37		COUNTY=		DIST.=37	
1969	1	1	1	1	0	0	0	0	1	0	0	0	0	0	0	0	1	0	0	0	0	0

WATER YEAR	NO. SAMPL	D.S.	HARD-NESS	MAJ-OR CAT-IONS	SIL-ICA	ALU-MI-NUM	IRON	MAN-GA-NESE	MAJ-OR AN-IONS	FLU-O-RIDE	CAR-BON	NI-TRO-GEN	PHOS-PHO-ROUS	D.O.	BOD	COD	PH	PES-TI-CIDES	RAD-IO-CHEM-ICAL	BIO-LOG-IC	SEDMT SUS	SEDMT BED
02082950 LITTLE FISHING CREEK NEAR WHITE OAK N C										LAT=36 11 08 LONG=077 52 34					STREAM		STATE=37 COUNTY=083 DIST.=37					
1969	2	1	1	1	0	0	0	0	1	0	0	0	0	0	0	0	1	0	0	0	1	0
1970	1	0	0	0	0	0	0	0	0	0	0	0	0	0	0	0	0	0	0	0	1	0
1971	7	0	0	0	0	0	0	0	0	0	0	0	0	0	0	0	0	0	0	0	7	0
1972	9	0	0	0	0	0	0	0	0	0	0	0	0	0	0	0	0	0	0	0	9	0
02082990 ROCKY SWAMP NR GLENVIEW N C										LAT=36 11 LONG=077 47					STREAM		STATE=37 COUNTY=			DIST.=37		
1969	1	1	1	1	0	0	0	0	1	0	0	0	0	0	0	0	1	0	0	0	0	0
02083000 FISHING CREEK NEAR ENFIELD N C										LAT=36 09 00 LONG=077 42 00					STREAM		STATE=37 COUNTY=			DIST.=37		
1969	1	1	1	1	0	0	0	0	1	0	0	0	0	0	0	0	1	0	0	0	0	0
02083154 MARSH SWAMP AT ENFIELD N C										LAT=36 12 LONG=077 39					STREAM		STATE=37 COUNTY=			DIST.=37		
1969	1	1	1	1	1	0	1	0	1	1	0	1	1	0	0	0	1	0	0	0	0	0
02083310 BEECH SWAMP NEAR SCOTLAND NECK N C										LAT=36 05 18 LONG=077 31 13					STREAM		STATE=37 COUNTY=			DIST.=37		
1969	1	1	1	1	0	0	0	0	1	0	0	0	0	0	0	0	1	0	0	0	0	0
02083390 FISHING CREEK NR LEGGETT N C										LAT=35 58 LONG=077 32					STREAM		STATE=37 COUNTY=			DIST.=37		
1969	1	1	1	1	0	0	0	0	1	0	0	0	0	0	0	0	1	0	0	0	0	0
02083430 DEEP CREEK NEAR SPEED N C										LAT=35 56 50 LONG=077 28 30					STREAM		STATE=37 COUNTY=			DIST.=37		
1969	1	1	1	1	0	0	0	0	1	0	0	0	0	0	0	0	1	0	0	0	0	0
02083500 TAR RIVER AT TARBORO N C										LAT=35 53 40 LONG=077 32 00					STREAM		STATE=37 COUNTY=			DIST.=37		
1962	21	21	21	21	21	0	21	0	21	21	0	21	0	0	0	0	21	0	0	0	0	0
1963	15	15	15	15	15	0	15	0	15	15	0	15	0	0	0	0	15	0	0	0	0	0
1964	25	18	25	25	20	0	20	0	25	20	0	22	20	0	0	0	25	0	0	0	0	0
1965	18	17	18	18	18	0	17	0	18	18	0	18	17	0	0	0	18	0	0	0	0	0
1966	17	16	17	17	17	0	17	0	17	17	0	17	17	0	0	0	17	0	0	0	0	0
1967	14	7	14	14	10	0	10	0	14	10	0	10	10	0	0	0	14	0	0	0	0	0
1968	2	1	1	1	1	0	1	0	1	1	0	1	1	1	0	0	2	0	0	0	0	0
1969	7	3	3	3	3	0	3	0	5	3	0	3	3	3	0	0	6	0	0	2	0	0
1970	7	3	3	3	3	0	3	0	4	3	0	3	3	3	0	0	5	0	0	1	0	0
1971	2	1	1	1	1	0	1	0	1	1	0	1	1	1	0	0	2	0	0	0	0	0
1972	2	1	1	1	1	0	1	0	1	1	0	1	1	1	0	0	2	0	0	0	0	0
1973	2	1	1	1	1	0	1	0	1	1	0	1	1	1	0	0	2	0	0	0	0	0

WATER YEAR	NO. SAMPL	D.S.	HARD-NESS	MAJ-CR CAT-IONS	SIL-ICA	ALU-MI-NUM	IRON	MAN-GA-NESE	MAJ_OR AN-IONS	FLU-O-RIDE	CAR-BON	NI_TRO-GEN	PHOS_PHO-ROUS	D.O.	BOD	COD	PH	PES-TI-CIDES	RAD_IC-CHEM-ICAL	BIC-LOG-IC	SEDMT SUS	SEDMT BED
02083516 CROMWELL CANAL NEAR PRINCEVILLE N C										LAT=35 51 08 LONG=077 31 48					STREAM		STATE=37 COUNTY=			DIST.=37		
1969	1	1	1	1	0	0	0	0	1	0	0	0	0	0	0	0	1	0	0	0	0	0
02083690 OTTER CREEK NR FALKLAND N C										LAT=35 43 20 LONG=077 32 50					STREAM		STATE=37 COUNTY=			DIST.=37		
1969	1	1	1	1	0	0	0	0	1	0	0	0	0	0	0	0	1	0	0	0	0	0
02083692 TAR RIVER AB CONETOE CREEK NEAR FALKLAND N										LAT=35 41 45 LONG=077 29 16					STREAM		STATE=37 COUNTY=			DIST.=37		
1969	1	1	1	1	1	0	1	0	1	1	0	1	1	0	0	0	1	0	0	0	0	0
02083704 CONETOE CREEK NEAR COAKLEY N C										LAT=35 55 24 LONG=077 24 39					STREAM		STATE=37 COUNTY=			DIST.=37		
1969	1	1	1	1	0	0	0	0	1	0	0	0	0	0	0	0	1	0	0	0	0	0
02083768 CRISP CREEK NR BETHEL N C										LAT=35 50 20 LONG=077 23 00					STREAM		STATE=37 COUNTY=			DIST.=37		
1969	1	1	1	1	1	0	1	0	1	1	0	1	1	0	0	0	1	0	0	0	0	0
02083784 CONETOE CREEK TRIB 2 AT CONETOE N C										LAT=35 48 40 LONG=077 27 00					STREAM		STATE=37 COUNTY=			DIST.=37		
1969	1	1	1	1	0	0	0	0	1	0	0	0	0	0	0	0	1	0	0	0	0	0
02083800 CONETOE CREEK NR BETHEL N C										LAT=35 46 30 LONG=077 27 40					STREAM		STATE=37 COUNTY=			DIST.=37		
1969	1	1	1	1	0	0	0	0	1	0	0	0	0	0	0	0	1	0	0	0	0	0
02083833 CONETOE CREEK (TRIB 3) NR PENNY HILL N C										LAT=35 46 00 LONG=077 29 30					STREAM		STATE=37 COUNTY=			DIST.=37		
1969	1	1	1	1	0	0	0	0	1	0	0	0	0	0	0	0	1	0	0	0	0	0
02083891 TYSON CREEK NR FALKLAND N C										LAT=35 41 20 LONG=077 30 20					STREAM		STATE=37 COUNTY=			DIST.=37		
1969	1	1	1	1	0	0	0	0	1	0	0	0	0	0	0	0	1	0	0	0	0	0
02083910 JOHNSON MILL-RUN GREENVILLE N C										LAT=35 38 50 LONG=077 24 20					STREAM		STATE=37 COUNTY=			DIST.=37		
1969	1	1	1	1	0	0	0	0	1	0	0	0	0	0	0	0	1	0	0	0	0	0
02084016 PARKER CREEK NEAR GREENVILLE N C										LAT=35 38 30 LONG=077 20 40					STREAM		STATE=37 COUNTY=			DIST.=37		
1969	1	1	1	1	1	0	1	0	1	0	0	1	1	0	0	0	1	0	0	0	0	0
02084118 MOYES RUN NEAR NEW BELDEN N C										LAT=35 37 20 LONG=077 16 10					STREAM		STATE=37 COUNTY=			DIST.=37		
1969	1	1	1	1	1	0	1	0	1	0	0	0	1	0	0	0	1	0	0	0	0	0

WATER YEAR	NO. SAMPL	D.S.	HARD-NESS	MAJ-OR CAT-IONS	SIL-ICA	ALU-MI-NUM	IRON	MAN-GA-NESE	MAJ-OR AN-IONS	FLU-O-RIDE	CAR-BON	NI-TRO-GEN	PHOS-PHO-ROUS	D.O.	BOD	COD	PH	PES-TI-CIDES	RAD-IO-CHEM-ICAL	BIO-LOG-IC	SEDMT SUS	SEDMT BED
02084171 TAR R AT GRIMESLAND NC										LAT=		LONG=			STREAM		STATE=37	COUNTY=		DIST.=37		
1964	14	12	14	13	13	0	13	0	14	12	0	12	12	0	0	0	14	0	0	0	0	0
1965	13	13	13	13	13	0	13	0	13	13	0	13	12	0	0	0	13	0	0	0	0	0
1966	17	14	17	17	16	0	16	0	17	16	0	16	4	0	0	0	17	0	0	0	0	0
02084188 GRINDLE CREEK AT NC 11 AT BETHEL N C										LAT=35 47 50		LONG=077 22 30			STREAM		STATE=37	COUNTY=		DIST.=37		
1969	1	1	1	1	0	0	0	0	1	0	0	0	0	0	0	0	1	0	0	0	0	0
02084196 GRINDLE CREEK NR BETHEL N C										LAT=35 45 40		LONG=077 22 50			STREAM		STATE=37	COUNTY=		DIST.=37		
1969	1	1	1	1	1	0	1	0	1	1	0	0	1	0	0	0	1	0	0	0	0	0
02084210 GRINDLE CREEK AT PACTOLUS N C										LAT=35 39 20		LONG=077 16 20			STREAM		STATE=37	COUNTY=		DIST.=37		
1969	1	1	1	1	0	0	0	0	1	0	0	0	0	0	0	0	1	0	0	0	0	0
02084237 COLLIE SWAMP TRIBUTARY 1 AT GOLDPOINT N C										LAT=35 51 50		LONG=077 14 40			STREAM		STATE=37	COUNTY=		DIST.=37		
1969	1	1	1	1	1	0	1	0	1	1	0	1	1	0	0	0	1	0	0	0	0	0
02084238 COLLIE SWAMP TRIBUTARY 2 NEAR ROBERSONVILL										LAT=35 50 40		LONG=077 14 00			STREAM		STATE=37	COUNTY=		DIST.=37		
1969	1	1	1	1	1	0	1	0	1	1	0	1	1	0	0	0	1	0	0	0	0	0
02084356 TRANTERS CREEK NEAR WASHINGTON LATHAM										LAT=35 36 20		LONG=077 08 30			STREAM		STATE=37	COUNTY=		DIST.=37		
1968	3	2	2	2	2	0	2	0	2	2	0	2	2	2	0	0	3	0	0	0	0	0
1969	10	5	5	5	5	0	5	0	6	5	0	5	5	5	0	0	9	0	0	0	0	0
1970	8	4	4	4	4	0	4	0	4	4	0	4	4	4	0	0	7	0	0	0	0	0
1971	7	3	3	3	3	0	3	0	3	3	0	3	3	3	0	0	7	0	0	1	0	0
1972	8	4	4	4	4	0	4	0	4	4	0	4	4	4	0	0	7	0	0	0	0	0
1973	2	1	1	1	1	0	1	0	1	1	0	1	1	1	0	0	2	0	0	0	0	0
02084386 CHERRY RUN NEAR WASHINGTON N C										LAT=35 35 12		LONG=077 04 04			STREAM		STATE=37	COUNTY=		DIST.=37		
1969	1	1	1	1	0	0	0	0	1	0	0	0	0	0	0	0	1	0	0	0	0	0
02084472 PAMLICO RIVER AT WASHINGTON N C										LAT=35 32 33		LONG=077 03 43			STREAM		STATE=37	COUNTY=		DIST.=37		
1962	26	24	26	24	24	0	24	0	26	24	0	24	0	0	0	0	26	0	0	0	0	0
1963	21	21	21	21	21	0	21	0	21	21	0	21	0	0	0	0	21	0	0	0	0	0
1964	19	14	19	19	15	0	15	0	19	15	0	15	12	0	0	0	19	0	0	0	0	0
1965	20	17	20	20	18	0	18	0	20	18	0	18	16	0	0	0	20	0	0	0	0	0
1968	2	1	1	1	1	0	1	0	1	1	0	1	1	1	0	0	2	0	0	0	0	0

WATER YEAR	NO. SAMPL	D.S.	HARD-NESS	MAJ-OR CAT-IONS	SIL-ICA	ALU-MI-NUM	IRON	MAN-GA-NESE	MAJ_OR AN-IONS	FLU-O-RIDE	CAR-BON	NI_TRO-GEN	PHOS_PHO-ROUS	D.O.	BOD	COD	PH	PES-TI-CIDES	RAD_IO-CHEM-ICAL	BIO-LOG-IC	SEDMT SUS	SEDMT BED
	02084472 PAMLICO RIVER AT WASHINGTON N C									LAT=35 32 33 LONG=077 03 43					STREAM		STATE=37 COUNTY=			CIST.=37		
1969	12	5	4	5	5	1	5	1	6	5	0	4	5	7	1	0	12	0	0	0	0	0
1970	18	4	2	3	3	1	3	1	4	3	0	2	3	12	1	0	14	1	4	9	0	0
1971	17	5	4	4	4	1	4	0	4	4	0	3	4	12	1	0	16	0	2	11	0	0
1972	17	4	4	4	4	1	4	0	4	4	0	4	4	12	1	0	14	0	1	11	0	0
1973	3	1	1	1	1	0	1	0	1	1	0	1	1	2	0	0	3	0	0	2	0	0
	02084500 HERRING RUN NEAR WASHINGTON N C									LAT=35 34 03 LONG=077 01 09					STREAM		STATE=37 COUNTY=			CIST.=37		
1969	1	1	1	1	1	0	1	0	1	1	0	1	1	0	0	0	1	0	0	0	0	0
	02084578 PAMLICO R NR GERMANTOWN, N. C.									LAT=35 21 00 LONG=076 31 00					STREAM		STATE=37 COUNTY=			CIST.=37		
1970	2	1	1	1	1	0	1	0	2	1	0	0	1	1	0	0	2	0	0	0	0	0
1971	2	1	1	1	1	0	1	0	1	1	0	1	1	1	0	0	2	0	0	0	0	0
	02085000 END RIVER AT HILLSBOROUGH N C									LAT=36 04 18 LONG=079 06 14					STREAM		STATE=37 COUNTY=135			CIST.=37		
1969	1	0	0	0	0	0	0	0	0	0	0	0	0	0	0	0	0	0	0	0	1	0
1971	4	0	0	0	0	0	0	0	0	0	0	0	0	0	0	0	0	0	0	0	4	0
1972	4	0	0	0	0	0	0	0	0	0	0	0	0	0	0	0	0	0	0	0	4	0
	02085070 END RIVER NEAR DURHAM N C									LAT=36 04 18 LONG=078 54 33					STREAM		STATE=37 COUNTY=063			CIST.=37		
1969	8	0	0	0	0	0	0	0	0	0	0	0	0	0	0	0	0	0	0	0	8	0
1970	5	0	0	0	0	0	0	0	0	0	0	0	0	0	0	0	0	0	0	0	5	0
1972	15	0	0	0	0	0	0	0	0	0	0	0	0	0	0	0	0	0	0	0	15	0
	02085220 LITTLE RIVER NEAR ORANGE FACTORY N C									LAT=36 08 20 LONG=078 54 24					STREAM		STATE=37 COUNTY=063			CIST.=37		
1962	10	10	10	10	10	0	10	0	10	10	0	10	0	0	0	0	10	0	0	0	0	0
1963	11	11	11	11	11	0	11	0	11	11	0	11	0	0	0	0	11	0	0	0	0	0
1969	8	0	0	0	0	0	0	0	0	0	0	0	0	0	0	0	0	0	0	0	8	0
1972	12	0	0	0	0	0	0	0	0	0	0	0	0	0	0	0	0	0	0	0	12	0
	02085500 FLAT RIVER AT BAHAMA N C									LAT=36 10 57 LONG=078 52 44					STREAM		STATE=37 COUNTY=063			CIST.=37		
1972	1	0	0	0	0	0	0	0	0	0	0	0	0	0	0	0	0	0	0	0	1	0
	02086000									LAT=		LONG=			STREAM		STATE=37 COUNTY=			CIST.=37		
1969	4	0	0	0	0	0	0	0	0	0	0	0	0	0	0	0	0	0	0	0	4	0
	02086490 LAKE MICHIE AT LAKE MICHIE DAM									LAT=36 09 02 LONG=078 49 49					STREAM		STATE=37 COUNTY=			CIST.=37		
1971	1	0	0	0	0	0	0	0	0	0	0	0	0	0	0	0	0	0	0	0	0	0

WATER YEAR	NO. SAMPL	D.S.	HARD-NESS	MAJ-OR CAT-ICNS	SIL-ICA	ALU-MI-NUM	IRCN	MAN-GA-NESE	MAJ_OR AN-IONS	FLU-O-RIDE	CAR-BON	NI_TRO-GEN	PHOS_PHO-ROUS	D.O.	BOD	COD	PH	PES-TI-CIDES	RAD_IC-CHEM-ICAL	BIC-LOG-IC	SEDMT SUS	SEDMT BEC
02086570 KNAP OF REEDS CREEK NEAR BUTNER N C										LAT=36 09 27 LCNG=078 46 27					STREAM		STATE=37 CCUNTY=			DIST.=37	
1969	1	1	1	1	1	0	1	0	1	1	0	1	1	0	0	0	1	0	0	0	0	0
02087000 NEUSE RIVER NEAR NORTHSIDE N C										LAT=36 02 54 LONG=078 44 50					STREAM		STATE=37 COUNTY=063			DIST.=37	
1969	10	0	0	0	0	0	0	0	0	0	0	0	0	0	0	0	0	0	0	0	10	0
1970	7	0	0	0	0	0	0	0	0	0	0	0	0	0	0	0	0	0	0	0	7	0
1972	5	0	0	0	0	0	0	0	0	0	0	0	0	0	0	0	0	0	0	0	5	0
02087182 NEUSE RIVER AT FALLS N C										LAT=35 56 27 LONG=078 34 57					STREAM		STATE=37 CCUNTY=183			DIST.=37	
1962	26	25	26	26	25	0	25	0	26	25	0	25	0	0	0	0	26	0	0	0	0	0
1963	26	23	26	24	24	0	24	0	26	24	0	24	0	0	0	0	26	0	0	0	0	0
1964	33	19	32	33	24	0	23	0	33	24	0	27	23	0	0	0	33	0	0	0	0	0
1965	16	14	16	16	16	0	16	0	16	16	0	16	16	0	0	0	16	0	0	0	0	0
1966	23	19	22	22	21	0	21	0	23	21	0	20	20	0	0	0	22	0	0	0	0	0
1967	21	5	21	21	12	0	12	0	21	10	0	9	9	0	0	0	21	0	0	0	0	0
1968	3	2	2	2	2	0	2	0	2	2	0	2	2	3	0	0	3	0	0	0	0	0
1969	12	6	6	6	6	0	6	0	7	6	0	6	6	6	0	0	12	0	0	0	0	0
1970	7	4	4	4	4	0	4	0	4	4	0	4	4	3	0	0	7	0	0	0	0	0
1971	6	3	3	3	3	0	3	0	3	3	0	3	3	3	0	0	5	0	0	1	0	0
1972	13	4	4	4	4	0	4	0	4	4	0	4	4	4	0	0	6	0	0	0	5	0
1973	2	1	1	1	1	0	1	0	1	1	0	1	1	1	0	0	2	0	0	0	0	0
02087396 NEUSE RIVER NEAR KNIGHTDALE										LAT=35 43 36 LONG=078 30 51					STREAM		STATE=37 CCUNTY=			DIST.=37	
1971	1	0	0	0	0	0	0	0	0	0	0	0	0	0	0	0	0	0	0	0	0	0
02087500 NEUSE RIVER NEAR CLAYTON N C										LAT=35 38 50 LCNG=078 24 21					STREAM		STATE=37 CCUNTY=101			DIST.=37	
1968	1	1	1	1	1	0	1	0	1	1	0	1	1	1	0	0	1	0	0	0	0	0
1969	20	3	3	3	3	0	3	0	4	3	0	3	3	3	0	0	6	0	0	0	14	0
1970	6	3	3	3	3	0	3	0	3	3	0	3	3	3	0	0	5	0	0	0	0	0
1971	3	1	1	1	1	0	1	0	1	1	0	1	1	1	0	0	2	0	0	0	1	0
1972	17	2	2	2	2	0	2	0	2	2	0	2	2	2	0	0	4	0	0	0	13	0
02087566 NEUSE R AT SMITHFIELD, N. C.										LAT=		LONG=			STREAM		STATE=37 CCUNTY=			DIST.=37	
1962	12	11	11	12	12	0	12	0	12	12	0	11	0	0	0	0	11	0	0	0	0	0
1963	12	12	12	12	12	0	12	0	12	12	0	12	0	0	0	0	12	0	0	0	0	0
02087570 NEUSE RIVER AT SMITHFIELD N C										LAT=35 30 46 LCNG=078 21 00					STREAM		STATE=37 COUNTY=101			DIST.=37	
1972	12	0	0	0	0	0	0	0	0	0	0	0	0	0	0	0	0	0	0	0	12	0

WATER YEAR	NO. SAMPL	D.S.	HARD-NESS	MAJ-OR CAT-IONS	SIL-ICA	ALU-MI-NUM	IRON	MAN-GA-NESE	MAJ_OR AN-IONS	FLU-O-RIDE	CAR-BON	NI_TRO-GEN	PHOS_PHO-ROUS	D.O.	BOD	COD	PH	PES-TI-CIDES	RAD_IC-CHEM-ICAL	BIO-LOG-IC	SEDMT SUS	SEDMT BED
02C87701 LAKE BENSON ON SWIFT CREEK										LAT=35 39 44 LONG=078 36 52					STREAM		STATE=37 COUNTY=			DIST.=37		
1971	1	0	0	0	0	0	0	0	0	0	0	0	0	0	0	0	0	0	0	0	0	0
02C88000 MIDDLE CREEK NEAR CLAYTON N C										LAT=35 34 12 LONG=078 35 30					STREAM		STATE=37 COUNTY=101			DIST.=37		
1969	11	0	0	0	0	0	0	0	0	0	0	0	0	0	0	0	0	0	0	0	11	0
1971	1	0	0	0	0	0	0	0	0	0	0	0	0	0	0	0	0	0	0	0	1	0
1972	3	0	0	0	0	0	0	0	0	0	0	0	0	0	0	0	0	0	0	0	3	0
1973	1	0	0	0	0	0	0	0	0	0	0	0	0	0	0	0	0	0	0	0	1	0
02C88364 NEUSE R NR ROSEWOOD, N. C.										LAT=		LONG=			STREAM		STATE=37 COUNTY=			DIST.=37		
1962	12	12	12	12	11	0	12	0	12	12	0	12	0	0	0	0	12	0	0	0	0	0
02C88470 LITTLE RIVER NEAR KENLY N C										LAT=35 35 18 LONG=078 11 12					STREAM		STATE=37 COUNTY=101			DIST.=37		
1969	8	0	0	0	0	0	0	0	0	0	0	0	0	0	0	0	0	0	0	0	8	0
1971	1	0	0	0	0	0	0	0	0	0	0	0	0	0	0	0	0	0	0	0	1	0
1972	6	0	0	0	0	0	0	0	0	0	0	0	0	0	0	0	0	0	0	0	6	0
02C88500 LITTLE RIVER NEAR PRINCETON N C										LAT=35 30 40 LONG=078 09 36					STREAM		STATE=37 COUNTY=101			DIST.=37		
1969	9	0	0	0	0	0	0	0	0	0	0	0	0	0	0	0	0	0	0	0	9	0
1971	1	0	0	0	0	0	0	0	0	0	0	0	0	0	0	0	0	0	0	0	1	0
1972	6	0	0	0	0	0	0	0	0	0	0	0	0	0	0	0	0	0	0	0	6	0
02C88821 NEUSE R AT GOLDSBORO NC										LAT=		LONG=			STREAM		STATE=37 COUNTY=			DIST.=37		
1962	29	27	29	29	27	0	27	0	29	27	0	27	0	0	0	0	29	0	0	0	0	0
1963	25	23	25	24	24	0	23	0	25	24	0	24	0	0	0	0	25	0	0	0	0	0
1964	19	16	19	19	19	0	19	0	19	19	0	19	19	0	0	0	19	0	0	0	0	0
1965	19	15	19	19	17	0	17	0	19	17	0	19	17	0	0	0	19	0	0	0	0	0
1966	17	17	17	17	17	0	17	0	17	17	0	17	17	0	0	0	17	0	0	0	0	0
1967	16	5	15	14	8	0	8	0	16	7	0	7	7	0	0	0	16	0	0	0	0	0
02C89000 NEUSE RIVER NEAR GOLDSBORO N C										LAT=35 20 14 LONG=077 59 51					STREAM		STATE=37 COUNTY=191			DIST.=37		
1969	16	0	0	0	0	0	0	0	0	0	0	0	0	0	0	0	0	0	0	0	16	0
1971	1	0	0	0	0	0	0	0	0	0	0	0	0	0	0	0	0	0	0	0	1	0
1972	5	0	0	0	0	0	0	0	0	0	0	0	0	0	0	0	0	0	0	0	5	0
02C89116 NEUSE RIVER NEAR WHITEHALL N C										LAT=35 15 40 LONG=077 54 40					STREAM		STATE=37 COUNTY=			DIST.=37		
1970	3	2	2	2	2	0	2	0	2	2	0	2	2	1	0	0	3	0	0	1	0	0
1971	6	3	3	3	3	0	3	0	3	3	0	3	3	3	0	0	6	0	0	0	0	0

WATER YEAR	NO. SAMPL	D.S.	HARD-NESS	MAJ-OR CAT-IONS	SIL-ICA	ALU-MI-NUM	IRON	MAN-GA-NESE	MAJ_OR AN-IONS	FLU-O-RIDE	CAR-BON	NI_TRO-GEN	PHOS_PHO-ROUS	D.O.	BOD	COD	PH	PES-TI-CIDES	RAD_IC-CHEM-ICAL	BIC-LOG-IC	SEDMT SUS	SEDMT BED
02089116 NEUSE RIVER NEAR WHITEHALL N C										LAT=35 15 40 LONG=077 54 40					STREAM		STATE=37 COUNTY=			DIST.=37		
1972	7	2	2	2	2	0	2	0	2	2	0	2	2	4	0	0	6	0	0	2	0	0
1973	2	1	1	1	1	0	1	0	1	1	0	1	1	1	0	0	2	0	0	0	0	0
02089192 NEUSE R AT WHITEHALL, N. C.										LAT=		LONG=			STREAM		STATE=37 COUNTY=			DIST.=37		
1962	12	12	12	12	12	0	12	0	12	12	0	12	0	0	0	0	12	0	0	0	0	0
1963	12	12	12	12	12	0	12	0	12	12	0	12	0	0	0	0	12	0	0	0	0	0
02089500 NEUSE R AT KINSTON, N. C.										LAT=		LONG=			STREAM		STATE=37 COUNTY=			DIST.=37		
1962	2	2	2	2	2	0	2	0	2	2	0	2	0	0	0	0	2	0	0	0	0	0
02090019 MOCCASIN CREEK NEAR PEARCE CROSS ROADS N C										LAT=35 53 40 LONG=078 18 40					STREAM		STATE=37 COUNTY=			DIST.=37		
1969	1	1	1	1	0	0	0	0	1	0	0	0	0	0	0	0	1	0	0	0	0	0
02090380 CONTENTNEA CREEK NEAR LUCAMA N C										LAT=35 41 29 LONG=078 06 29					STREAM		STATE=37 COUNTY=195			DIST.=37		
1971	1	0	0	0	0	0	0	0	0	0	0	0	0	0	0	0	0	0	0	0	1	0
1972	6	0	0	0	0	0	0	0	0	0	0	0	0	0	0	0	0	0	0	0	6	0
02090720 TOISNOT SWAMP NEAR NEW HOPE N C										LAT=35 49 20 LONG=077 59 50					STREAM		STATE=37 COUNTY=			DIST.=37		
1969	1	1	1	1	0	0	0	0	1	0	0	0	0	0	0	0	1	0	0	0	0	0
02091000 NAHUNTA SWAMP NEAR SHINE N C										LAT=35 29 20 LONG=077 48 22					STREAM		STATE=37 COUNTY=079			DIST.=37		
1969	7	0	0	0	0	0	0	0	0	0	0	0	0	0	0	0	0	0	0	0	7	0
1971	1	0	0	0	0	0	0	0	0	0	0	0	0	0	0	0	0	0	0	0	1	0
1972	7	0	0	0	0	0	0	0	0	0	0	0	0	0	0	0	0	0	0	0	7	0
02091500 CONTENTNEA CREEK AT HOOKERTON N C										LAT=35 25 40 LONG=077 35 10					STREAM		STATE=37 COUNTY=			DIST.=37		
1969	4	2	2	2	2	0	2	0	3	2	0	2	2	2	0	0	4	0	0	0	0	0
1970	6	3	3	3	3	0	3	0	3	3	0	3	3	3	0	0	5	0	0	0	0	0
1971	4	2	2	2	2	0	2	0	2	2	0	2	2	2	0	0	4	0	0	0	0	0
1972	4	2	2	2	2	0	2	0	2	2	0	2	2	2	0	0	4	0	0	0	0	0
02091700 LITTLE CONTENTNEA CREEK NR FARMVILLE N C										LAT=35 32 08 LONG=077 30 41					STREAM		STATE=37 COUNTY=147			DIST.=37		
1969	8	4	4	4	4	0	4	0	8	4	0	4	4	4	0	0	8	0	0	0	0	0
1970	6	3	3	3	3	0	3	0	4	3	0	3	3	3	0	0	6	0	0	0	0	0
1971	3	2	2	2	2	0	2	0	2	2	0	2	2	1	0	0	3	0	0	0	0	0
1972	2	1	1	1	1	0	1	0	1	1	0	1	1	1	0	0	2	0	0	0	0	0

WATER YEAR	NO. SAMPL	D.S.	HARD-NESS	MAJ-OR CAT-ICNS	SIL-ICA	ALU-MI-NUM	IRCN	MAN-GA-NESE	MAJ-OR AN-IONS	FLU-O-RIDE	CAR-BON	NI-TRO-GEN	PHOS-PHO-ROUS	D.O.	BOD	COD	PH	PES-TI-CIDES	RAD-IO-CHEM-ICAL	BIO-LOG-IC	SEDMT SUS	SEDMT REC
	02091764 CONTENTNEA CREEK AT GRIFTON N C									LAT=35 22 00 LONG=077 26 30					STREAM		STATE=37 CCUNTY=			DIST.=37		
1968	2	1	1	1	1	0	1	0	1	1	0	1	1	1	0	0	2	0	0	0	0	0
1969	12	6	6	6	6	0	6	0	6	6	0	6	6	6	0	0	12	0	0	0	0	0
1970	7	4	4	4	4	0	4	0	4	4	0	4	4	3	0	0	7	0	0	0	0	0
1971	8	4	4	4	4	0	4	0	4	4	0	4	4	4	0	0	8	0	0	0	0	0
1972	8	4	4	4	4	0	4	0	4	4	0	4	4	4	0	0	8	0	0	0	0	0
1973	2	1	1	1	1	0	1	0	1	1	0	1	1	1	0	0	2	0	0	0	0	0
	02C91836 NEUSE R AT STREETS FERRY NR VANCEBORC N C									LAT=35 12 20 LONG=077 07 40					STREAM		STATE=37 CCUNTY=			DIST.=37		
1962	23	21	23	21	21	0	21	0	23	21	0	21	0	0	0	0	23	0	0	0	0	0
1963	19	19	19	19	19	0	19	0	19	19	0	19	0	0	0	0	19	0	0	0	0	0
1964	16	16	16	16	16	0	16	0	16	16	0	16	16	0	0	0	16	0	0	0	0	0
1969	15	3	3	3	3	0	3	0	4	3	0	3	3	3	0	0	6	0	9	0	0	0
1970	18	3	3	3	3	0	3	0	4	3	0	3	3	3	0	0	6	0	12	0	0	0
1971	15	2	2	2	2	0	2	0	2	2	0	2	2	1	0	0	3	0	12	0	0	0
	02091910 SWIFT CREEK NEAR COXVILLE N C									LAT=35 24 10 LONG=077 19 50					STREAM		STATE=37 CCUNTY=			DIST.=37		
1969	1	1	1	1	1	0	1	0	1	1	0	0	1	0	0	0	1	0	0	0	0	0
	02091960 CREEPING SWAMP NEAR CALICO N C									LAT=35 25 42 LONG=077 11 12					STREAM		STATE=37 COUNTY=013			DIST.=37		
1972	16	0	0	0	0	0	0	0	0	0	0	0	0	0	0	0	0	0	0	0	16	0
	02091970 CREEPING SWAMP NEAR VANCEBORC N C									LAT=35 23 30 LONG=077 13 46					STREAM		STATE=37 CCUNTY=049			DIST.=37		
1972	21	0	0	0	0	0	0	0	0	0	0	0	0	0	0	0	0	0	0	0	21	0
	02C92020 PALMETTO SWAMP NEAR VANCEBORC N C									LAT=35 20 18 LONG=077 10 16					STREAM		STATE=37 CCUNTY=049			DIST.=37		
1972	21	0	0	0	0	0	0	0	0	0	0	0	0	0	0	0	0	0	0	0	21	0
	02C92162 NEUSE RIVER AT NEW BERN N C									LAT=35 06 42 LONG=077 01 37					STREAM		STATE=37 CCUNTY=			DIST.=37		
1962	16	14	16	16	14	0	12	0	16	14	0	15	0	0	0	0	16	0	0	0	0	0
1963	15	13	15	13	13	0	15	0	15	13	0	13	0	0	0	0	15	0	0	0	0	0
1964	15	14	15	15	14	0	14	0	15	14	0	15	12	0	0	0	14	0	0	0	0	0
1968	1	1	1	1	1	0	1	0	1	1	0	0	1	1	0	0	1	0	0	0	0	0
1969	14	6	5	6	6	1	5	1	7	6	0	1	6	8	1	0	14	0	1	0	0	0
1970	24	5	4	4	4	1	4	1	5	4	0	3	3	13	1	0	16	1	10	9	0	0
1971	22	6	4	4	4	1	4	0	4	4	0	3	4	12	3	0	16	0	8	11	0	0
1972	24	4	4	4	4	1	4	0	4	4	0	4	4	12	6	0	15	0	12	11	0	0

WATER YEAR	NO. SAMPL	D.S.	HARD-NESS	MAJ-OR CAT-ICNS	SIL-ICA	ALU-MI-NUM	IRCN	MAN-GA-NESE	MAJ-OR AN-IONS	FLU-O-RIDE	CAR-BON	NI-TRO-GEN	PHOS-PHO-ROUS	D.O.	BOD	COD	PH	PES-TI-CIDES	RAD-IO-CHEM-ICAL	BIO-LOG-IC	SEDMT SUS	SEDMT BED
02092162 NEUSE RIVER AT NEW BERN N C										LAT=35 06 42 LCNG=077 01 37					STREAM		STATE=37 COUNTY=			DIST.=37		
1973	4	1	1	1	1	0	1	0	1	1	0	1	1	2	1	0	3	0	2	2	0	0
02092500 TRENT R NR TRENTON, N. C.										LAT=		LCNG=			STREAM		STATE=37 COUNTY=			DIST.=37		
1962	29	29	29	29	29	0	29	0	29	29	0	29	0	0	0	0	29	0	0	0	0	0
1963	6	6	6	6	6	0	6	0	6	6	0	6	0	0	0	0	6	0	0	0	0	0
02092554 TRENT RIVER AT POLLOCKSVILLE N C										LAT=35 00 35 LONG=077 13 10					STREAM		STATE=37 CCUNTY=			DIST.=37		
1962	27	26	27	26	26	0	26	0	27	26	0	26	0	0	0	0	27	0	0	0	0	0
1963	22	21	21	21	21	0	21	0	22	21	0	21	0	0	0	0	21	0	0	0	0	0
1964	29	27	29	29	28	0	28	0	29	28	0	28	26	0	0	0	29	0	0	0	0	0
1965	26	21	25	25	23	0	23	0	26	23	0	23	19	0	0	0	25	0	0	0	0	0
1966	25	20	25	25	24	0	24	0	25	24	0	24	2	0	0	0	25	0	0	0	0	0
1968	1	1	1	1	1	0	1	0	1	1	0	1	1	1	0	0	1	0	0	0	0	0
1969	12	6	6	6	6	0	6	0	7	6	0	6	6	6	0	0	12	0	0	0	0	0
1970	7	3	3	3	3	0	3	0	4	3	0	3	3	3	0	0	6	0	0	0	0	0
1971	3	2	2	2	2	0	2	0	2	2	0	2	2	1	0	0	3	0	0	0	0	0
1972	2	1	1	1	1	0	1	0	1	1	0	1	1	1	0	0	2	0	0	0	0	0
1973	2	1	1	1	1	0	1	0	1	1	0	1	1	1	0	0	2	0	0	0	0	0
02092689 NEUSE RIVER (AT MOUTH) NEAR PINEY										LAT=36 06 10 LCNG=076 29 25					STREAM		STATE=37 CCUNTY=			DIST.=37		
1969	3	1	1	1	1	0	1	0	1	1	0	0	1	1	0	0	2	0	0	0	0	0
1970	6	2	2	3	3	0	3	0	3	3	0	0	3	3	0	0	6	0	0	0	0	0
1971	2	1	1	1	1	0	1	0	1	1	0	1	1	1	0	0	2	0	0	0	0	0
02092744 WHITE OAK RIVER AT STELLA N C										LAT=34 46 30 LCNG=077 09 20					STREAM		STATE=37 CCUNTY=			DIST.=37		
1968	3	2	2	2	2	0	2	0	2	2	0	1	2	2	0	0	3	0	0	0	0	0
1969	13	6	5	6	6	0	6	0	7	6	0	2	6	6	0	0	11	0	0	0	0	0
1970	10	2	4	5	3	0	3	0	5	3	0	1	2	5	0	0	10	0	0	0	0	0
1971	7	3	3	3	3	0	3	0	3	3	0	1	3	4	0	0	7	0	0	0	0	0
1972	8	4	4	4	4	0	4	0	4	4	0	4	4	4	0	0	7	0	0	0	0	0
1973	2	1	1	1	1	0	1	0	1	1	0	1	1	1	0	0	2	0	0	0	0	0
02092760 WHITE OAK RIVER AT SWANSBORO N C										LAT=35 40 59 LONG=077 06 51					STREAM		STATE=37 CCUNTY=			DIST.=37		
1971	4	1	1	1	1	1	1	0	1	1	0	1	1	3	1	0	4	0	0	2	0	0
1972	17	4	4	4	4	1	4	0	4	4	0	4	4	12	1	0	15	0	1	11	0	0
1973	3	1	1	1	1	0	1	0	1	1	0	1	1	2	0	0	3	0	0	2	0	0

WATER YEAR	NO. SAMPL	D.S.	HARD-NESS	MAJ-OR CAT-IONS	SIL-ICA	ALU-MI-NUM	IRON	MAN-GA-NESE	MAJ-OR AN-IONS	FLU-O-RIDE	CAR-BON	NI-TRO-GEN	PHOS-PHO-ROUS	D.O.	BOD	COD	PH	PES-TI-CIDES	RAD-IO-CHEM-ICAL	BIO-LOG-IC	SEDMT SUS	SEDMT BED
	02C93032 NEW RIVER AT JACKSONVILLE N C									LAT=34 45 20 LONG=077 26 00					STREAM		STATE=37 COUNTY=			DIST.=37		
1968	3	2	2	2	2	0	2	0	2	2	0	1	2	2	0	0	3	0	0	0	0	0
1969	14	6	5	6	5	1	6	1	9	6	0	1	6	8	1	0	14	0	0	0	0	0
1970	17	4	4	4	4	1	4	1	5	4	0	2	4	12	1	0	16	1	1	10	0	0
1971	12	3	2	3	3	0	3	0	3	3	0	2	2	9	0	0	12	0	0	8	0	0
1972	8	4	4	4	4	0	4	0	4	4	0	4	4	4	0	0	8	0	0	0	0	0
1973	2	1	1	1	1	0	1	0	1	1	0	1	1	1	0	0	2	0	0	0	0	0
	02C93080									LAT=		LONG=			STREAM		STATE=37 COUNTY=			DIST.=37		
1969	1	0	0	0	0	0	0	0	0	0	0	0	0	0	0	0	0	0	0	0	1	0
	02C93197 NEW RIVER NEAR SNEEDS FERRY N C									LAT=34 35		LONG=077 24			STREAM		STATE=37 COUNTY=			DIST.=37		
1968	3	1	1	2	2	0	2	0	2	2	0	1	2	2	0	0	3	0	0	0	0	0
1969	11	5	4	6	6	0	6	0	8	5	0	0	6	5	0	0	11	0	0	0	0	0
1970	9	3	2	4	4	0	2	0	4	3	0	0	3	5	0	0	9	0	0	0	0	0
1971	11	5	4	5	5	1	5	0	5	5	0	1	3	5	1	0	11	0	0	2	0	0
1972	25	8	8	8	8	3	8	0	8	8	0	8	8	16	1	0	23	0	1	10	0	0
1973	7	3	3	3	3	0	3	0	3	3	0	3	3	4	0	0	7	0	0	2	0	0
	02093549 HAW R AT ALTAMAHAW, N. C.									LAT=		LONG=			STREAM		STATE=37 COUNTY=			DIST.=37		
1962	12	12	12	12	12	0	12	0	12	12	0	12	0	0	0	0	12	0	0	0	0	0
1963	12	12	12	12	12	0	12	0	12	12	0	12	0	0	0	0	12	0	0	0	0	0
	02C94117 LAKE BRANDT ON REEDY FORK									LAT=36 10 21 LONG=079 50 20					STREAM		STATE=37 COUNTY=			DIST.=37		
1971	1	0	0	0	0	0	0	0	0	0	0	0	0	0	0	0	0	0	0	0	0	0
	02095554 BUFFALO CREEK NEAR MCLEANSVILLE									LAT=36 08 34 LONG=079 38 54					STREAM		STATE=37 COUNTY=			DIST.=37		
1971	1	0	0	0	0	0	0	0	0	0	0	0	0	0	0	0	0	0	0	0	0	0
	02C96500 HAW RIVER AT HAW RIVER N C									LAT=36 05 13 LONG=079 22 02					STREAM		STATE=37 COUNTY=001			DIST.=37		
1969	1	0	0	0	0	0	0	0	0	0	0	0	0	0	0	0	0	0	0	0	1	0
1970	1	0	0	0	0	0	0	0	0	0	0	0	0	0	0	0	0	0	0	0	1	0
1971	5	0	0	0	0	0	0	0	0	0	0	0	0	0	0	0	0	0	0	0	4	0
1972	5	0	0	0	0	0	0	0	0	0	0	0	0	0	0	0	0	0	0	0	5	0
	02C96850 CANE CREEK NEAR TEER N C									LAT=35 56 34 LONG=079 14 46					STREAM		STATE=37 COUNTY=135			DIST.=37		
1969	1	0	0	0	0	0	0	0	0	0	0	0	0	0	0	0	0	0	0	0	1	0

WATER YEAR	NO. SAMPL	C.S.	HARD-NESS	MAJ-OR CAT-IONS	SIL-ICA	ALU-MI-NUM	IRON	MAN-GA-NESE	MAJ-OR AN-IONS	FLU-O-RIDE	CAR-BON	NI-TRO-GEN	PHOS-PHO-ROUS	D.O.	BOD	COD	PH	PES-TI-CIDES	RAD-IO-CHEM-ICAL	BIO-LOG-IC	SEDMT SUS	SEDMT BED
02C96850 CANE CREEK NEAR TEER N C										LAT=35 56 34 LONG=079 14 46					STREAM		STATE=37 COUNTY=135 DIST.=37				
1971	3	0	0	0	0	0	0	0	0	0	0	0	0	0	0	0	0	0	0	0	3	0
1972	4	0	0	0	0	0	0	0	0	0	0	0	0	0	0	0	0	0	0	0	4	0
02096959 HAW R AT BYNUM, N. C.										LAT=		LONG=			STREAM		STATE=37 COUNTY=			DIST.=37		
1962	41	38	41	39	38	0	38	0	41	38	0	38	0	0	0	0	41	0	0	0	0	0
1963	36	34	36	36	35	0	34	0	36	35	0	34	0	0	0	0	36	0	0	0	0	0
1964	35	26	35	35	30	0	30	0	35	30	0	32	29	0	0	0	35	0	0	0	0	0
1965	38	30	38	38	37	0	37	0	38	36	0	35	37	0	0	0	38	0	0	0	0	0
1966	32	26	31	31	30	0	28	0	32	30	0	29	29	0	0	0	32	0	0	0	0	0
1967	32	8	31	31	17	0	17	0	32	17	0	13	13	0	0	0	32	0	0	0	0	0
02C97000 HAW RIVER NEAR PITTSBORO N C										LAT=35 42 07 LONG=079 05 12					STREAM		STATE=37 COUNTY=037 DIST.=37				
1968	2	1	1	1	1	0	1	0	1	1	0	1	1	1	0	0	1	0	0	0	0	0
1969	13	3	3	3	3	0	3	0	5	3	0	3	3	3	0	0	6	0	0	0	7	0
1970	18	4	4	4	4	0	4	0	4	4	0	4	4	3	0	0	7	0	0	0	11	0
1971	10	5	5	5	5	0	5	0	5	5	0	5	5	4	0	0	9	0	0	0	0	0
1972	16	2	2	2	2	0	2	0	2	2	0	2	2	2	0	0	4	0	0	0	12	0
1973	2	1	1	1	1	0	1	0	1	1	0	1	1	1	0	0	2	0	0	0	0	0
02C98000 NEW HOPE RIVER NEAR PITTSBORO N C										LAT=35 44 12 LONG=079 01 36					STREAM		STATE=37 COUNTY=037 DIST.=37				
1969	6	0	0	0	0	0	0	0	0	0	0	0	0	0	0	0	0	0	0	0	6	0
1970	12	0	0	0	0	0	0	0	0	0	0	0	0	0	0	0	0	0	0	0	12	0
1972	6	0	0	0	0	0	0	0	0	0	0	0	0	0	0	0	0	0	0	0	6	0
02098156 NEW HOPE R NR NEW HILL NC										LAT=		LONG=			STREAM		STATE=37 COUNTY=			DIST.=37		
1962	40	37	40	38	37	0	37	0	40	38	0	38	0	0	0	0	40	0	0	0	0	0
1963	35	26	35	33	28	0	28	0	35	29	0	27	0	0	0	0	35	0	0	0	0	0
1964	30	24	30	30	29	0	29	0	30	29	0	29	29	0	0	0	30	0	0	0	0	0
1965	30	22	30	30	28	0	29	0	30	27	0	27	27	0	0	0	30	0	0	0	0	0
1966	24	22	24	24	24	0	24	0	24	24	0	24	24	0	0	0	24	0	0	0	0	0
1967	24	5	24	24	13	0	13	0	24	13	0	11	11	0	0	0	24	0	0	0	0	0
02098200 HAW RIVER NEAR HAYWOOD N C										LAT=35 38 50 LONG=079 03 54					STREAM		STATE=37 COUNTY=037 DIST.=37				
1969	6	0	0	0	0	0	0	0	0	0	0	0	0	0	0	0	0	0	0	0	6	0
1972	8	0	0	0	0	0	0	0	0	0	0	0	0	0	0	0	0	0	0	0	8	0

WATER YEAR	NO. SAMPL	D.S.	HARD-NESS	MAJ-OR CAT-IONS	SIL-ICA	ALU-MI-NUM	IRON	MAN-GA-NESE	MAJ-OR AN-IONS	FLU-O-RIDE	CAR-BON	NI-TRO-GEN	PHOS-PHO-ROUS	D.O.	BOD	COD	PH	PES-TI-CIDES	RAD-IO-CHEM-ICAL	BIO-LOG-IC	SEDMT SUS	SEDMT BED
02098206 HAW RIVER NEAR MONCURE N C										LAT=35 38		LONG=079 04			STREAM		STATE=37 COUNTY=			DIST.=37		
1969	6	1	0	1	1	1	1	1	2	1	0	1	1	2	1	0	4	0	1	0	0	0
1970	24	5	4	4	4	1	4	1	5	4	0	4	4	11	1	0	15	0	11	10	0	0
1971	15	5	4	4	4	0	4	0	4	4	0	4	4	8	0	0	13	0	3	7	0	0
1972	4	2	2	2	2	0	2	0	2	2	0	2	2	2	0	0	4	0	0	0	0	0
1973	2	1	1	1	1	0	1	0	1	1	0	1	1	1	0	0	2	0	0	0	0	0
02099096 DEEP RIVER AT HIGH POINT DAM										LAT=35 59 43		LONG=079 56 42			STREAM		STATE=37 COUNTY=			DIST.=37		
1971	1	0	0	0	0	0	0	0	0	0	0	0	0	0	0	0	0	0	0	0	0	0
02099489 DEEP RIVER AT FREEMAN MILL										LAT=35 56 14		LONG=079 53 24			STREAM		STATE=37 COUNTY=			DIST.=37		
1971	1	0	0	0	0	0	0	0	0	0	0	0	0	0	0	0	0	0	0	0	0	0
02102000 DEEP RIVER AT MONCURE N C										LAT=35 37 41		LONG=079 06 48			STREAM		STATE=37 COUNTY=105			DIST.=37		
1962	19	19	19	19	19	0	19	0	19	19	0	19	0	0	0	0	19	0	0	0	0	0
1963	19	18	19	18	18	0	18	0	19	18	0	18	0	0	0	0	19	0	0	0	0	0
1964	17	13	17	17	16	0	15	0	17	16	0	16	15	0	0	0	17	0	0	0	0	0
1965	17	16	17	17	17	0	17	0	17	17	0	17	17	0	0	0	17	0	0	0	0	0
1968	2	1	1	1	1	0	1	0	1	1	0	1	1	1	0	0	2	0	0	0	0	0
1969	12	2	2	2	2	0	2	0	3	2	0	2	2	2	0	0	4	0	0	1	7	0
1970	2	0	0	0	0	0	0	0	0	0	0	0	0	1	0	0	1	0	0	1	1	0
1972	10	0	0	0	0	0	0	0	0	0	0	0	0	0	0	0	0	0	0	0	10	0
02102049 DEEP RIVER AT US HIGHWAY 1 AT MONCURE N C										LAT=35 37		LONG=079 06			STREAM		STATE=37 COUNTY=			DIST.=37		
1966	25	18	25	25	20	0	20	0	25	20	0	20	20	0	0	0	25	0	0	0	0	0
1967	18	5	18	18	9	0	9	0	18	9	0	9	9	0	0	0	18	0	0	0	0	0
1969	8	3	2	3	3	1	3	1	4	3	0	3	3	5	1	0	8	0	0	0	0	0
1970	18	6	5	5	5	1	5	1	6	5	0	5	5	12	1	0	17	0	2	9	0	0
1971	13	4	4	4	4	0	4	0	4	4	0	4	4	8	0	0	13	0	0	8	0	0
1972	4	2	2	2	2	0	2	0	2	2	0	2	2	2	0	0	4	0	0	1	0	0
1973	2	1	1	1	1	0	1	0	1	1	0	1	1	1	0	0	2	0	0	0	0	0
02102192 BUCKHORN CREEK NR CORINTH N C										LAT=35 34 18		LONG=078 58 04			STREAM		STATE=37 COUNTY=037			DIST.=37		
1973	1	0	0	0	0	0	0	0	0	0	0	0	0	0	0	0	0	0	0	0	1	0
02102500 CAPE FEAR RIVER AT LILLINGTON N C										LAT=35 24 30		LONG=078 48 48			STREAM		STATE=37 COUNTY=085			DIST.=37		
1962	14	14	14	14	14	0	14	0	14	14	0	14	0	0	0	0	14	0	0	0	0	0
1963	13	13	13	13	13	0	13	0	13	13	0	13	0	0	0	0	13	0	0	0	0	0

WATER YEAR	NO. SAMPL	D.S.	HARD-NESS	MAJ-OR CAT-ICNS	SIL-ICA	ALU-MI-NUM	IRCN	MAN-GA-NESE	MAJ_OR AN-IONS	FLU-O-RIDE	CAR-BON	NI_TRO-GEN	PHOS_PHO-ROUS	D.O.	BOD	COD	PH	PES-TI-CIDES	RAD_IO-CHEM-ICAL	BIO-LOG-IC	SECMT SUS	SECMT BED
02102500 CAPE FEAR RIVER AT LILLINGTON N C										LAT=35 24 30 LONG=078 48 48					STREAM		STATE=37 CCUNTY=085 DIST.=37				
1966	10	9	10	10	10	3	10	3	10	10	0	10	10	0	0	0	10	0	0	0	0	0
1968	1	1	1	1	1	0	1	0	1	1	0	1	1	1	0	0	1	0	0	0	0	0
1969	16	4	3	4	4	1	4	1	5	4	0	6	4	5	1	0	9	0	2	0	4	0
1970	25	5	4	4	4	1	4	1	5	4	0	13	4	12	1	0	16	1	11	6	0	0
1971	18	5	3	3	3	0	3	0	3	3	0	9	3	8	0	0	12	0	3	9	0	0
1972	12	1	1	1	1	0	1	0	1	1	0	1	1	1	0	0	2	0	0	1	10	0
1973	2	1	1	1	1	0	1	0	1	1	0	1	1	1	0	0	2	0	0	0	0	0
02103500										LAT=		LONG=			STREAM		STATE=37 CCUNTY=			DIST.=37		
1969	3	0	0	0	0	0	0	0	0	0	0	0	0	0	0	0	0	0	0	0	3	0
02103821 LITTLE CROSS CREEK AT WS AT FAYETTEVILLE										LAT=35 04 08 LONG=078 53 50					STREAM		STATE=37 CCUNTY=			DIST.=37		
1971	1	0	0	0	0	0	0	0	0	0	0	0	0	0	0	0	0	0	0	0	0	0
02104000 CAPE FEAR RIVER AT FAYETTEVILLE N C										LAT=35 02 49 LONG=078 51 36					STREAM		STATE=37 CCUNTY=			DIST.=37		
1968	2	2	2	2	2	0	2	0	2	2	0	2	2	2	0	0	2	0	0	0	0	0
1969	14	7	7	7	7	0	7	0	8	7	0	7	7	7	0	0	14	0	0	0	0	0
1970	10	5	5	5	5	0	5	0	7	5	0	5	5	6	0	0	10	0	0	0	0	0
1971	8	3	3	3	3	0	3	0	3	3	0	3	3	4	0	0	8	0	0	0	0	0
1972	8	4	4	4	4	0	4	0	4	4	0	4	4	4	0	0	8	0	0	0	0	0
1973	2	1	1	1	1	0	1	0	1	1	0	1	1	1	0	0	2	0	0	0	0	0
02105544 CAPE FEAR RIVER AT LOCK 2 NEAR ELIZABETHTC										LAT=34 37 37 LONG=078 34 44					STREAM		STATE=37 COUNTY=			DIST.=37		
1969	5	1	0	1	1	1	1	1	1	1	0	1	1	3	1	0	3	0	0	0	0	0
1970	24	4	4	4	4	1	4	1	5	4	0	4	4	12	1	0	14	0	1	10	0	0
1971	18	3	3	3	3	0	3	0	3	3	0	3	3	8	0	0	12	0	0	9	0	0
1972	8	4	4	4	4	0	4	0	4	4	0	4	4	4	0	0	8	0	0	0	0	0
1973	2	1	1	1	1	0	1	0	1	1	0	1	1	1	0	0	2	0	0	0	0	0
02105769 CAPE FEAR RIVER AT LOCK 1 NR KELLY N C										LAT=34 24 15 LONG=078 17 38					STREAM		STATE=37 CCUNTY=017 DIST.=37					
1971	1	0	0	0	0	0	0	0	0	0	0	0	0	0	0	0	0	0	0	0	0	0
02105771 CAPE FEAR RIVER NR KINGS BLUFF ACME HWY 14										LAT=35 23 48 LONG=078 16 05					STREAM		STATE=37 COUNTY=			DIST.=37		
1962	12	12	12	12	12	0	12	0	12	12	0	12	0	0	0	0	12	0	0	0	0	0
1963	12	12	12	12	12	0	12	0	12	12	0	12	0	0	0	0	12	0	0	0	0	0
1968	2	1	1	1	1	0	1	0	1	1	0	1	1	1	0	0	2	0	0	0	0	0
1969	12	6	6	6	6	0	6	0	8	6	0	6	6	5	0	0	12	0	0	0	0	0

WATER YEAR	NO. SAMPL	D.S.	HARD-NESS	MAJ-OR CAT-IONS	SIL-ICA	ALU-MI-NUM	IRON	MAN-GA-NESE	MAJ_OR AN-IONS	FLU-O-RIDE	CAR-BON	NI_TRO-GEN	PHOS_PHO-ROUS	D.O.	BOD	COD	PH	PES-TI-CIDES	RAD_IO-CHEM-ICAL	BIO-LOG-IC	SEDMT SUS	SEDMT BED
02105771 CAPE FEAR RIVER NR KINGS BLUFF ACME HWY 14 LAT=35 23 48 LONG=078 16 05 STREAM STATE=37 COUNTY= DIST.=37																						
1970	10	5	5	5	5	0	5	0	5	5	0	5	5	6	0	0	10	0	0	0	0	0
1971	6	3	3	3	3	0	3	0	3	3	0	3	3	3	0	0	6	0	0	0	0	0
1972	19	15	4	4	4	0	4	0	4	4	0	4	4	4	0	0	8	0	11	0	0	0
1973	4	3	1	1	1	0	1	0	1	1	0	1	1	1	0	0	2	0	2	0	0	0
02107571 CAPE FEAR RIVER NEAR NAVASSA N C LAT=34 17 00 LONG=077 59 50 STREAM STATE=37 COUNTY= DIST.=37																						
1969	3	1	0	1	1	1	1	1	1	1	0	1	1	3	1	0	3	0	0	0	0	0
1970	16	2	2	2	2	0	2	0	3	2	0	2	2	12	0	0	14	1	0	10	0	0
1971	17	4	4	4	4	1	4	0	4	4	0	4	4	12	1	0	16	0	0	11	0	0
1972	16	4	4	4	4	1	4	0	4	4	0	4	4	12	1	0	14	0	0	11	0	0
1973	3	1	1	1	1	0	1	0	1	1	0	1	1	2	0	0	3	0	0	2	0	0
02108000 N E CAPE FEAR R NR CHINCUAPIN, N. C. LAT= LONG= STREAM STATE=37 COUNTY= DIST.=37																						
1962	17	17	17	17	17	0	17	0	17	17	0	17	0	0	0	0	17	0	0	0	0	0
02108566 NORTHEAST CAPE FEAR R NR BORGAW NC LAT= LONG= STREAM STATE=37 COUNTY= DIST.=37																						
1964	19	16	19	19	17	0	18	0	19	17	0	17	17	0	0	0	19	0	0	0	0	0
1965	16	16	16	16	16	0	16	0	16	16	0	16	16	0	0	0	16	0	0	0	0	0
1966	16	15	16	16	16	0	16	0	16	16	0	16	16	0	0	0	16	0	0	0	0	0
1967	17	4	17	17	8	0	8	0	17	8	0	7	7	0	0	0	17	0	0	0	0	0
02108619 NE CAPE FEAR RIVER AT CASTLE HAYNE N C LAT=34 22 20 LONG=077 53 58 STREAM STATE=37 COUNTY=129 DIST.=37																						
1966	17	14	17	17	17	0	17	0	17	17	0	17	0	0	0	0	17	0	0	0	0	0
1970	2	1	1	1	1	0	1	0	1	1	0	1	1	1	0	0	2	0	0	0	0	0
1971	4	2	2	2	2	0	2	0	2	2	0	2	2	2	0	0	4	0	0	0	0	0
1972	2	1	1	1	1	0	1	0	1	1	0	1	1	1	0	0	2	0	0	0	0	0
1973	2	1	1	1	1	0	1	0	1	1	0	1	1	0	0	0	2	0	0	0	0	0
02108637 NE CAPE FEAR RIVER NEAR CASTLE HAYNE N C LAT=34 20 23 LONG=077 59 43 STREAM STATE=37 COUNTY=141 DIST.=37																						
1962	34	27	34	34	27	0	27	0	34	27	0	27	0	0	0	0	34	0	0	0	0	0
1963	21	17	21	17	17	0	20	0	21	17	0	17	0	0	0	0	21	0	0	0	0	0
1964	19	14	19	15	15	0	15	0	19	15	0	15	12	0	0	0	19	0	0	0	0	0
1965	16	13	15	15	14	0	14	0	16	14	0	14	11	0	0	0	15	0	0	0	0	0
1970	2	1	1	1	1	0	1	0	1	1	0	1	1	1	0	0	2	0	0	0	0	0
1972	2	1	1	1	1	0	1	0	1	1	0	1	1	1	0	0	2	0	0	0	0	0
1973	2	1	1	1	1	0	1	0	1	1	0	1	1	1	0	0	2	0	0	0	0	0

WATER YEAR	NO. SAMPL	D.S.	HARD-NESS	MAJ-OR CAT-IONS	SIL-ICA	ALU-MI-NUM	IRON	MAN-GA-NESE	MAJ-OR AN-IONS	FLU-O-RIDE	CAR-BON	NI-TRO-GEN	PHOS-PHO-ROUS	D.O.	BOD	COD	PH	PES-TI-CIDES	RAD-IO-CHEM-ICAL	BIO-LOG-IC	SEDMT SUS	SEDMT BED
02108692 NORTHEAST CAPE FEAR RIVER AT WILMINGTON N LAT=34 15 10 LONG=077 57 00 STREAM STATE=37 COUNTY= DIST.=37																						
1969	4	1	0	1	1	1	1	1	4	1	0	0	1	3	1	0	4	0	0	0	0	0
1970	16	4	4	4	3	1	4	1	7	4	0	4	4	11	1	0	16	0	1	9	0	0
1971	16	4	4	4	4	1	4	0	4	4	0	3	4	12	1	0	16	0	0	12	0	0
1972	18	4	4	4	4	1	4	0	4	4	0	5	4	13	1	0	16	0	1	12	0	0
1973	3	1	1	1	1	0	1	0	1	1	0	1	1	2	0	0	3	0	0	2	0	0
02108850 CAPE FEAR R AT SUNNY POINT N C LAT=33 59 00 LONG=077 56 40 STREAM STATE=37 COUNTY= DIST.=37																						
1970	2	0	0	1	1	0	0	0	1	1	0	0	0	1	0	0	2	0	0	0	0	0
1971	1	0	0	1	1	0	1	0	1	1	0	0	1	0	0	0	1	0	0	0	0	0
02108862 CAPE FEAR RIVER NEAR KURE BEACH N C LAT=33 57 40 LONG=077 57 30 STREAM STATE=37 COUNTY= DIST.=37																						
1971	4	1	1	1	1	1	1	0	1	1	0	1	1	3	1	0	4	0	0	3	0	0
1972	13	3	3	3	3	0	3	0	3	3	0	3	3	9	0	0	11	0	1	8	0	0
02109500 WACCAMAW RIVER AT FREELAND N C LAT=34 05 43 LONG=078 32 56 STREAM STATE=37 COUNTY=019 DIST.=37																						
1962	14	12	14	14	13	0	14	0	14	13	0	14	14	0	0	0	14	0	0	0	0	0
1968	1	1	1	1	1	0	1	0	1	1	0	1	1	1	0	0	1	0	0	0	0	0
1969	6	3	3	3	3	0	3	0	5	3	0	3	3	3	0	0	6	0	0	0	0	0
1970	2	1	1	1	1	0	1	0	1	1	0	1	1	1	0	0	2	0	0	0	0	0
1971	4	2	2	2	2	0	2	0	2	2	0	2	2	2	0	0	3	0	0	0	0	0
1972	2	1	1	1	1	0	1	0	1	1	0	1	1	1	0	0	2	0	0	0	0	0
02112000 YADKIN RIVER AT WILKESBORO N C LAT=36 09 LONG=081 09 STREAM STATE=37 COUNTY= DIST.=37																						
1962	14	14	14	14	14	0	14	0	14	14	0	14	0	0	0	0	14	0	0	0	0	0
1968	1	1	1	1	1	0	1	0	1	1	0	1	1	1	0	0	1	0	0	0	0	0
1969	6	3	3	3	3	0	3	0	4	3	0	3	3	3	1	0	6	0	0	1	0	0
1970	11	5	5	5	5	0	5	0	6	5	0	5	5	5	1	0	10	0	0	3	0	0
1971	7	3	3	3	3	0	3	0	3	3	0	3	3	3	2	0	6	0	0	4	0	0
1972	8	4	4	4	4	0	4	0	4	4	0	4	4	4	0	0	8	0	0	3	0	0
1973	2	1	1	1	1	0	1	0	1	1	0	1	1	1	0	0	2	0	0	1	0	0
02115051 YADKIN RIVER AT DONNAHA N C LAT=36 13 LONG=080 27 STREAM STATE=37 COUNTY= DIST.=37																						
1968	3	3	3	3	3	0	3	0	3	3	0	3	3	2	0	0	3	0	0	0	0	0
1969	11	5	5	5	5	0	5	0	5	5	0	5	5	5	0	0	10	0	0	1	0	0
1970	6	3	3	3	3	0	3	0	3	3	0	3	3	3	0	0	6	0	0	0	0	0
1971	8	4	4	4	4	0	4	0	4	4	0	4	4	4	0	0	8	0	0	0	0	0
1972	8	4	4	4	4	0	4	0	4	4	0	4	4	4	0	0	8	0	1	0	0	0
1973	2	1	1	1	1	0	1	0	1	1	0	1	1	1	0	0	1	0	0	0	0	0

WATER YEAR	NO. SAMPL	D.S.	HARD-NESS	MAJ-OR CAT-ICNS	SIL-ICA	ALU-MI-NUM	IRON	MAN-GA-NESE	MAJ_OR AN-IONS	FLU-O-RIDE	CAR-BON	NI_TRO-GEN	PHOS_PHO-ROUS	D.O.	BOD	COD	PH	PES-TI-CIDES	RAD_IO-CHEM-ICAL	BIO-LOG-IC	SEDMT SUS	SEDMT BED
02115500 FORBUSH CK NR YADKINVILLE, N. C.										LAT=		LCNG=			STREAM		STATE=37	CCUNTY=		DIST.=37		
1962	11	11	11	11	11	0	11	0	11	11	0	11	0	0	0	0	11	C	0	C	C	C
1963	13	13	13	13	13	0	13	0	13	13	0	13	0	0	0	0	13	0	0	0	0	0
02115834 SALEM CREEK AT SALEM LAKE DAM										LAT=36 05 45		LONG=080 11 32			STREAM		STATE=37	CCUNTY=		DIST.=37		
1971	1	0	0	0	0	0	0	0	0	0	0	0	0	0	0	0	0	C	0	0	0	0
02115860 MUDDY CREEK NEAR MUDDY CREEK										LAT=36 00 01		LCNG=080 20 25			STREAM		STATE=37	CCUNTY=		DIST.=37		
1971	1	0	0	0	0	0	0	0	0	0	0	0	0	0	0	C	0	0	0	0	0	0
02116500 YADKIN RIVER AT YADKIN CCLLEGE N C										LAT=35 51 24		LCNG=080 23 10			STREAM		STATE=37	COUNTY=		DIST.=37		
1962	16	15	16	15	15	0	15	0	16	15	0	15	0	0	0	0	16	C	C	0	0	0
1963	16	14	15	16	14	0	14	0	16	14	0	14	0	0	0	0	16	C	C	0	C	0
1964	14	12	14	14	13	0	12	0	14	13	0	13	12	0	0	C	14	0	0	0	0	C
1965	11	11	11	11	11	0	11	0	11	11	0	11	11	0	0	0	11	C	C	0	0	C
1966	13	13	13	13	13	0	13	0	13	13	0	13	13	0	0	0	13	0	C	0	0	0
1967	12	4	12	12	6	0	6	0	12	6	0	6	6	0	0	0	12	0	C	0	C	C
1968	1	1	1	1	1	0	1	0	1	1	0	1	1	1	0	0	1	0	0	0	0	0
1969	5	2	2	2	2	0	2	0	3	2	0	2	2	1	0	0	4	C	C	2	0	0
1970	2	1	1	1	1	0	1	0	1	1	0	1	1	1	0	0	2	0	C	0	C	C
1971	9	4	4	4	4	0	4	0	4	4	0	4	4	4	0	0	7	0	0	4	C	0
1972	4	2	2	2	2	0	2	0	2	2	0	2	2	2	0	0	4	0	C	2	0	C
1973	2	1	1	1	1	0	1	0	1	1	0	1	1	1	0	0	2	C	C	1	0	0
02118000 S YADKIN R NR MOCKSVILLE NC										LAT=		LONG=			STREAM		STATE=37	COUNTY=		DIST.=37		
1962	13	13	13	13	13	0	13	0	13	13	0	13	0	0	0	0	13	C	C	0	0	0
1963	12	12	12	12	12	0	12	0	12	12	0	12	0	0	0	0	12	0	C	0	C	0
1964	12	12	12	12	12	0	12	0	12	12	0	12	12	0	0	0	12	0	0	0	0	0
1965	12	12	12	12	12	0	12	0	12	12	0	12	12	0	0	0	12	C	0	0	C	0
1966	12	12	12	12	12	0	12	0	12	12	0	12	12	0	0	0	12	0	0	0	0	0
1967	11	5	11	11	6	0	6	0	11	6	0	6	6	0	0	0	11	C	C	0	C	C
02120668 SOUTH YADKIN RIVER NEAR (COOLEEMEE) FRANKL										LAT=35 47		LONG=080 03			STREAM		STATE=37	CCUNTY=		DIST.=37		
1968	3	3	3	3	3	0	3	0	3	3	0	3	3	3	0	0	3	0	C	0	C	C
1969	13	6	6	6	6	0	6	0	7	6	0	6	6	6	0	0	12	0	0	1	0	0
1970	9	4	4	4	4	0	4	0	4	4	0	4	4	4	0	0	7	C	C	1	C	0
1971	8	4	4	4	4	0	4	0	4	4	0	4	4	4	0	0	8	0	0	0	0	0
1972	8	4	4	4	4	0	4	0	4	4	0	4	4	4	0	0	8	C	1	0	0	0

WATER YEAR	NC. SAMPL	D.S.	HARD-NESS	MAJ-OR CAT-ICNS	SIL-ICA	ALU-MI-NUM	IRON	MAN-GA-NESE	MAJ_OR AN-IONS	FLU-O-RIDE	CAR-BON	NI_TRO-GEN	PHOS_PHO-ROUS	D.O.	BOD	COD	PH	PES-TI-CIDES	RAC_IO-CHEM-ICAL	BIO-LOG-IC	SEDMT SUS	SEDMT BED
02120668 SOUTH YADKIN RIVER NEAR (COOLEEMEE) FRANKL LAT=35 47 LONG=080 03 STREAM STATE=37 CCUNTY= DIST.=37																						
1973	2	1	1	1	1	0	1	0	1	1	0	1	1	1	0	0	1	0	0	0	0	0
02122500 YADKIN RIVER AT HIGH ROCK LAT=35 35 46 LONG=080 13 59 STREAM STATE=37 CCUNTY= DIST.=37																						
1968	3	2	2	2	2	0	2	0	2	2	0	2	2	2	0	0	3	0	0	0	0	0
1969	11	6	6	6	6	0	6	0	6	6	0	6	6	5	0	0	10	0	0	1	0	0
1970	12	6	6	6	6	0	6	0	6	6	0	6	6	8	1	0	12	0	0	2	0	0
1971	18	9	9	9	9	0	9	0	9	9	0	9	9	9	0	0	17	0	0	4	0	0
1972	8	4	4	4	4	0	4	0	4	4	0	4	4	4	0	0	8	0	0	2	0	0
1973	2	1	1	1	1	0	1	0	1	1	0	1	1	1	0	0	2	0	0	1	0	0
02124368 IRISH BUFFALO CREEK NEAR CONCORD LAT=35 21 49 LONG=080 33 25 STREAM STATE=37 CCUNTY= DIST.=37																						
1971	1	0	0	0	0	0	0	0	0	0	0	0	0	0	0	0	0	0	0	0	0	0
02125681 ROCKY R AT GADDY NR NORWOOD NC LAT= LCNG= STREAM STATE=37 CCUNTY= DIST.=37																						
1962	67	59	67	63	59	0	55	0	67	60	0	60	0	0	0	0	67	0	0	0	0	0
1963	67	56	67	64	60	0	59	0	67	58	0	59	0	0	0	0	67	0	0	0	0	0
1964	58	30	57	58	53	0	53	0	58	54	0	54	51	0	0	0	57	0	0	0	0	0
1965	37	24	37	37	34	0	34	0	37	34	0	35	33	0	0	0	37	0	0	0	0	0
1966	38	27	38	38	34	0	34	0	38	34	0	34	35	0	0	0	38	0	0	0	0	0
1967	38	5	35	37	17	0	16	0	38	17	0	10	9	0	0	0	38	0	0	0	0	0
02126000 ROCKY RIVER NEAR NORWOOD N C LAT=35 09 LONG=080 10 STREAM STATE=37 CCUNTY= DIST.=37																						
1968	1	1	1	1	1	0	1	0	1	1	0	1	1	1	0	0	1	0	0	0	0	0
1969	6	3	3	3	3	0	3	0	3	3	0	3	3	3	0	0	6	0	0	1	0	0
1970	4	2	2	2	2	0	2	0	2	2	0	2	2	2	0	0	4	0	0	2	0	0
1971	7	3	3	3	3	0	3	0	3	3	0	3	3	3	0	0	5	0	0	3	0	0
1972	4	2	2	2	2	0	2	0	2	2	0	2	2	2	0	0	3	0	0	2	0	0
1973	2	1	1	1	1	0	1	0	1	1	0	1	1	1	0	0	2	0	0	1	0	0
02127461 BROWN CREEK NR ANSONVILLE N C LAT=35 04 51 LONG=080 01 34 STREAM STATE=37 CCUNTY= DIST.=37																						
1969	1	1	1	1	0	0	0	0	1	0	0	0	0	0	0	0	1	0	0	0	0	0
02127500 PEE DEE RIVER NEAR ANSONVILLE N C LAT=35 05 07 LONG=079 59 57 STREAM STATE=37 CCUNTY= DIST.=37																						
1970	4	2	2	2	2	0	2	0	2	2	0	2	2	2	0	0	4	0	0	0	0	0
1971	8	4	4	4	4	0	4	0	4	4	0	4	4	4	0	0	8	0	0	0	0	0
1972	8	4	4	4	4	0	4	0	4	4	0	4	4	4	0	0	8	0	0	0	0	0

WATER YEAR	NO. SAMPL	D.S.	HARD-NESS	MAJ-OR CAT-IONS	SIL-ICA	ALU-MI-NUM	IRON	MAN-GA-NESE	MAJ_OR AN-IONS	FLU-O-RIDE	CAR-BON	NI_TRO-GEN	PHOS_PHO-ROUS	D.O.	BOD	COD	PH	PES-TI-CIDES	RAD_IC-CHEM-ICAL	BIC-LOG-IC	SEDMT SUS	SEDMT BED
02127500 PEE DEE RIVER NEAR ANSONVILLE N C										LAT=35 05 07 LONG=079 59 57					STREAM		STATE=37		CCUNTY=	DIST.=37	
1973	2	1	1	1	1	0	1	0	1	1	0	1	1	1	0	0	2	0	C	0	0	C
02127653 LITTLE RIVER NEAR STEEDS N C										LAT=35 27 02 LONG=079 48 17					STREAM		STATE=37		CCUNTY=	DIST.=37	
1969	1	1	1	1	0	0	C	0	1	0	0	0	0	0	0	0	1	0	C	0	0	C
02127833 LITTLE RIVER NEAR OKEEWEMEE N C										LAT=35 25 15 LONG=079 50 04					STREAM		STATE=37		CCUNTY=	DIST.=37	
1969	1	1	1	1	0	0	0	0	1	0	0	0	0	0	0	0	1	0	C	0	C	C
02128041 LITTLE RIVER NR TROY N C										LAT=35 20 36 LONG=079 51 12					STREAM		STATE=37		CCUNTY=	DIST.=37	
1965	1	1	1	1	1	0	1	0	1	1	0	1	1	0	0	C	1	0	0	0	0	0
02128083 LITTLE RIVER NEAR PEKIN N C										LAT=35 13 25 LONG=079 54 51					STREAM		STATE=37		CCUNTY=	DIST.=37	
1965	1	1	1	1	0	0	0	0	1	0	0	0	0	0	0	0	1	0	0	0	0	0
02128092 EURY DAM ON LITTLE RIVER N C										LAT=35 15 13 LCNG=079 54 31					STREAM		STATE=37		CCUNTY=	DIST.=37	
1965	1	1	0	1	0	0	0	0	1	0	0	0	0	0	0	C	1	0	C	0	0	0
02128441 BIG MOUNTAIN CREEK NEAR NORMAN N C										LAT=35 10 31 LCNG=079 47 03					STREAM		STATE=37		COUNTY=	DIST.=37	
1965	1	1	1	1	0	0	0	0	1	0	0	0	0	0	0	0	1	C	C	0	0	0
02128500 BIG MOUNTAIN CREEK NEAR ELLERBE N C										LAT=35 07 12 LONG=079 48 59					STREAM		STATE=37		CCUNTY=	DIST.=37	
1965	1	1	1	1	0	0	0	0	1	0	0	0	0	0	C	C	1	C	C	0	0	C
02128576 LITTLE MOUNTAIN CREEK NEAR ELLERBE N C										LAT=35 05 20 LCNG=079 50 00					STREAM		STATE=37		COUNTY=	DIST.=37	
1965	1	1	1	1	0	0	0	0	1	0	0	0	0	0	0	C	1	C	C	0	C	C
02128651 MOUNTAIN CREEK NEAR LENZTON N C										LAT=35 05 19 LONG=079 50 07					STREAM		STATE=37		CCUNTY=	DIST.=37	
1969	1	1	C	1	0	0	0	0	1	0	0	0	0	0	0	0	1	C	C	0	0	0
02129000 PEE DEE RIVER NEAR ROCKINGHAM N C										LAT=34 56 46 LCNG=079 52 11					STREAM		STATE=37		CCUNTY=	DIST.=37	
1962	12	12	12	12	12	0	12	0	12	12	0	12	0	0	0	0	12	0	C	0	C	C
1963	15	15	15	15	15	0	15	0	15	15	0	15	0	0	0	0	15	0	0	0	0	0
1964	14	14	14	14	14	0	14	0	14	14	0	14	14	0	0	0	14	C	0	0	C	C
1965	12	12	12	12	12	0	12	0	12	12	0	12	12	0	0	0	12	0	0	0	0	0
1966	12	12	12	12	12	0	12	0	12	12	0	12	12	0	0	0	12	C	C	0	C	0

WATER YEAR	NO. SAMPL	D.S.	HARD-NESS	MAJ-OR CAT-ICNS	SIL-ICA	ALU-MI-NUM	IRCN	MAN-GA-NESE	MAJ_OR AN-IONS	FLU-O-RIDE	CAR-BON	NI_TRO-GEN	PHOS_PHO-ROUS	D.O.	BOD	COD	PH	PES-TI-CIDES	RAD_IO-CHEM-ICAL	BIO-LOG-IC	SEDMT SUS	SEDMT BED
02129000 PEE DEE RIVER NEAR ROCKINGHAM N C										LAT=34 56 46 LCNG=079 52 11					STREAM		STATE=37 CCUNTY=			DIST.=37		
1967	12	5	12	12	7	0	7	0	12	7	0	7	7	0	0	0	12	0	0	0	0	0
1968	1	1	1	1	1	0	1	0	1	1	0	1	1	1	0	0	1	0	0	0	0	0
1969	9	3	2	3	3	1	3	1	4	3	0	3	3	5	1	0	8	0	0	1	0	0
1970	18	5	5	5	5	1	5	1	6	5	0	5	5	12	1	0	17	1	0	4	0	0
1971	16	4	4	4	4	1	4	0	4	4	0	4	4	12	1	0	16	0	0	10	0	0
1972	16	4	4	4	4	1	4	0	4	4	0	4	4	12	1	0	16	0	0	12	0	0
1973	3	1	1	1	1	0	1	0	1	1	0	1	1	2	0	0	3	0	0	2	0	0
02129037 CHOCK CREEK NEAR ROCKINGHAM N C										LAT=34 57 55 LONG=079 38 55					STREAM		STATE=37 CCUNTY=			DIST.=37		
1969	1	1	1	1	0	0	0	0	1	0	0	0	0	0	0	0	1	0	0	0	0	0
02129058 BEAVER DAM CREEK NEAR LEDBETTER N C										LAT=35 01 20 LCNG=079 41 01					STREAM		STATE=37 COUNTY=			DIST.=37		
1969	1	1	1	1	0	0	0	0	1	0	0	0	0	0	0	0	1	0	0	0	0	0
02129240 FALLING CREEK NEAR ROCKINGHAM N C										LAT=34 56 28 LCNG=079 42 15					STREAM		STATE=37 COUNTY=			DIST.=37		
1969	1	1	1	1	0	0	0	0	1	0	0	0	0	0	0	0	1	0	0	0	0	0
02129500 NORTH FORK JONES CREEK NEAR WADESBORO N C										LAT=34 55 09 LONG=080 04 27					STREAM		STATE=37 COUNTY=			DIST.=37		
1969	1	1	1	1	0	0	0	0	1	0	0	0	0	0	0	0	1	0	0	0	0	0
02129521 JONES CREEK NR MORVEN N C										LAT=34 53 46 LCNG=079 58 59					STREAM		STATE=37 CCUNTY=			DIST.=37		
1969	1	1	1	1	1	0	1	0	1	1	0	1	1	0	0	0	1	0	0	0	0	0
02129528 JONES CREEK NR CAIRO N C										LAT=34 53 05 LCNG=079 54 12					STREAM		STATE=37 CCUNTY=			DIST.=37		
1969	1	1	1	1	1	0	1	0	1	1	0	1	1	0	0	0	1	0	0	0	0	0
02129538 MILL CREEK NEAR MCFARLAN N C										LAT=34 51 00 LONG=079 55 00					STREAM		STATE=37 CCUNTY=			DIST.=37		
1969	1	1	1	1	0	0	0	0	1	0	0	0	0	0	0	0	1	0	0	0	0	0
02129561 MARKS CREEK NEAR HAMLET N C										LAT=34 51 00 LONG=079 45 03					STREAM		STATE=37 CCUNTY=			DIST.=37		
1969	1	1	1	1	0	0	0	0	1	0	0	0	0	0	0	0	1	0	0	0	0	0
02129570 MARKS CREEK NEAR OSBORNE N C										LAT=34 50 00 LCNG=079 48 00					STREAM		STATE=37 CCUNTY=			DIST.=37		
1969	1	1	1	1	0	0	0	0	1	0	0	0	0	0	0	0	1	0	0	0	0	0

WATER YEAR	NO. SAMPL	D.S.	HARD-NESS	MAJ-OR CAT-IONS	SIL-ICA	ALU-MI-NUM	IRON	MAN-GA-NESE	MAJ_OR AN-IONS	FLU-O-RIDE	CAR-BON	NI_TRO-GEN	PHOS_PHO-ROUS	D.O.	BOD	COD	PH	PES-TI-CIDES	RAD_IC-CHEM-ICAL	BIC-LOG-IC	SEDMT SUS	SEDMT BED
02129661 WHITE CREEK TRIBUTARY AT OSBCRNE N C										LAT=34 48 00 LONG=079 46 00					STREAM		STATE=37 CCUNTY=			DIST.=37		
1969	1	1	1	1	0	0	0	0	1	0	0	0	0	0	0	0	1	0	0	0	0	0
02132910 DRCWNING CREEK NEAR ROCKINGHAM N C										LAT=35 03 38 LONG=079 29 39					STREAM		STATE=37 CCUNTY=			DIST.=37		
1969	1	1	1	1	0	0	0	0	1	0	0	0	0	0	0	0	1	0	0	0	0	0
02132954 NAKED CREEK NEAR NORMAN N C										LAT=35 10 40 LONG=079 41 56					STREAM		STATE=37 CCUNTY=			DIST.=37		
1969	1	1	1	1	0	0	0	0	1	0	0	0	0	0	0	0	1	0	0	0	0	0
02132966 ROCKY FORD BRANCH NEAR DERBY N C										LAT=35 07 26 LCNG=079 39 48					STREAM		STATE=37 CCUNTY=			DIST.=37		
1969	1	1	1	1	0	0	0	0	1	0	0	0	0	0	0	0	1	0	0	0	0	0
02132980 NAKED CREEK NEAR HOFFMAN N C										LAT=35 04 55 LONG=079 35 22					STREAM		STATE=37 COUNTY=			DIST.=37		
1969	1	1	1	1	0	0	0	0	1	0	0	0	0	0	0	0	1	0	0	0	0	0
02134138 LUMBER RIVER AT LUMBERTON										LAT=34 38 LONG=079 02					STREAM		STATE=37 COUNTY=			DIST.=37		
1968	2	2	2	2	2	0	2	0	2	2	0	2	2	2	0	0	2	0	0	0	0	0
1969	10	5	5	5	5	0	5	0	6	5	0	5	5	5	0	0	10	0	0	0	0	0
1970	8	4	4	4	4	0	4	0	5	4	0	4	4	4	0	0	7	0	0	0	0	0
1971	8	3	3	3	3	0	3	0	3	3	0	3	3	5	0	0	8	0	0	0	0	0
1972	8	4	4	4	4	0	4	0	4	4	0	4	4	4	0	0	7	0	0	0	0	0
1973	2	1	1	1	1	0	1	0	1	1	0	1	1	1	0	0	2	0	0	0	0	0
02134500 LUMBER RIVER AT BOARDMAN										LAT=34 26 32 LONG=078 57 38					STREAM		STATE=37 CCUNTY=			DIST.=37		
1968	1	1	1	1	1	0	1	0	1	1	0	1	1	1	0	0	1	0	0	0	0	0
1969	6	2	1	2	2	1	2	1	3	2	0	2	2	4	1	0	6	0	0	0	0	0
1970	18	5	4	4	4	1	4	1	4	4	0	4	4	12	1	0	16	1	2	10	0	0
1971	18	5	4	4	4	1	4	0	4	4	0	4	4	12	1	0	16	0	2	11	0	0
1972	17	4	4	4	4	1	4	0	4	4	0	4	4	12	1	0	15	0	0	12	0	0
1973	3	1	1	1	1	0	1	0	1	1	0	1	1	2	0	0	3	0	0	2	0	0
02138000 CATAWBA RIVER NEAR MARION N C										LAT=35 42 26 LONG=082 02 00					STREAM		STATE=37 CCUNTY=			DIST.=37		
1968	4	2	2	2	2	0	2	0	2	2	0	2	2	2	0	0	4	0	0	1	0	0
1969	5	3	3	3	3	0	3	0	5	3	0	3	3	2	0	0	5	0	0	1	0	0
1970	6	3	3	3	3	0	3	0	3	3	0	3	3	3	0	0	6	0	0	1	0	0
1971	8	4	4	4	4	0	4	0	4	4	0	4	4	5	0	0	8	0	0	4	0	0
1972	6	3	3	3	3	0	3	0	3	3	0	3	3	3	0	0	6	0	0	2	0	0

WATER YEAR	NO. SAMPL	C.S.	HARD-NESS	MAJ-OR CAT-IONS	SIL-ICA	ALU-MI-NUM	IRON	MAN-GA-NESE	MAJ-OR AN-IONS	FLU-O-RIDE	CAR-BON	NI-TRO-GEN	PHOS-PHO-ROUS	D.O.	BOD	COD	PH	PES-TI-CIDES	RAD-IC-CHEM-ICAL	BIO-LOG-IC	SEDMT SUS	SEDMT BED
02138000 CATAWBA RIVER NEAR MARION N C										LAT=35 42 26 LONG=082 02 00					STREAM		STATE=37		CCUNTY=	DIST.=37	
1973	2	1	1	1	1	0	1	0	1	1	0	1	1	1	0	0	2	C	C	1	0	0
02139282 CATAWBA RIVER AT MORGANTON, N. C.										LAT=35 44 58 LONG=081 42 20					STREAM		STATE=37		CCUNTY=	DIST.=37	
1968	2	2	2	2	2	0	2	0	2	2	0	2	2	2	0	0	2	0	0	0	0	0
1969	7	4	4	4	4	0	4	0	4	4	0	4	4	3	0	0	6	0	0	0	0	0
1970	8	4	4	4	4	0	4	0	4	4	0	4	4	4	0	0	7	0	0	0	0	0
1971	8	4	4	4	4	0	4	0	4	4	0	4	4	4	0	0	8	0	0	0	0	0
1972	8	4	4	4	4	0	4	0	4	4	0	4	4	4	0	0	8	0	0	0	0	0
1973	2	1	1	1	1	0	1	0	1	1	0	1	1	1	0	0	2	0	0	0	0	0
02141500 CATAWBA RIVER AT RHODHISS N C										LAT=35 46 22 LONG=081 26 14					STREAM		STATE=37		CCUNTY=	DIST.=37	
1968	1	1	1	1	1	0	1	0	1	1	0	1	1	1	0	0	1	0	0	0	0	0
1969	11	6	6	6	6	0	6	0	6	6	0	6	6	5	0	0	11	0	0	0	0	0
1970	24	14	14	14	14	0	13	0	14	14	0	14	14	13	0	0	23	0	0	0	0	0
1971	22	10	10	10	10	0	10	0	10	10	0	10	10	12	0	0	22	0	0	0	0	0
1972	24	12	12	12	12	0	12	0	12	12	0	12	12	12	0	0	24	0	0	0	0	0
1973	6	3	3	3	3	0	3	0	3	3	0	3	3	3	0	0	6	0	0	0	0	0
02142500 CATAWBA RIVER AT CATAWBA										LAT=35 43		LONG=081 04			STREAM		STATE=37		CCUNTY=	DIST.=37	
1971	6	3	3	3	3	0	3	0	3	3	0	3	3	3	0	0	6	0	0	1	0	0
1972	4	2	2	2	2	0	2	0	2	2	0	2	2	2	0	0	4	0	0	0	0	0
1973	4	2	2	2	2	0	2	0	2	2	0	2	2	2	0	0	3	0	0	2	0	0
02142668 CATAWBA RIVER AT CHARLOTTE WS NEAR LUCIA										LAT=35 21 01 LONG=080 56 37					STREAM		STATE=37		CCUNTY=	DIST.=37	
1971	1	0	0	0	0	0	0	0	0	0	0	0	0	0	0	0	0	0	0	0	0	0
02142808 CATAWBA RIVER AT NC HWY 27 AT MOUNT HOLLY										LAT=35 17 46 LONG=081 00 18					STREAM		STATE=37		CCUNTY=	DIST.=37	
1971	6	3	3	3	3	0	3	0	3	3	0	3	3	3	0	0	6	0	0	0	0	0
1972	4	2	2	2	2	0	2	0	2	2	0	2	2	2	0	0	4	0	0	0	0	0
1973	2	1	1	1	1	0	1	0	1	1	0	1	1	1	0	0	2	0	0	0	0	0
02143084 SOUTH FORK CATAWBA RIVER NEAR LINCOLNTON N										LAT=35 29 00 LONG=081 16 50					STREAM		STATE=37		CCUNTY=	DIST.=37	
1970	4	2	2	2	2	0	2	0	2	2	0	2	2	2	0	0	3	0	0	0	0	0
1971	8	4	4	4	4	0	4	0	4	4	0	4	4	4	0	0	8	0	0	0	0	0
1972	6	3	3	3	3	0	3	0	3	3	0	3	3	3	0	0	5	0	0	0	0	0
1973	2	1	1	1	1	0	1	0	1	1	0	1	1	1	0	0	1	0	0	0	0	0

WATER YEAR	NO. SAMPL	D.S.	HARD-NESS	MAJ-OR CAT-ICNS	SIL-ICA	ALU-MI-NUM	IRON	MAN-GA-NESE	MAJ_OR AN-IONS	FLU-O-RIDE	CAR-BON	NI_TRC-GEN	PHOS_PHO-ROUS	D.O.	BOD	COD	PH	PES-TI-CIDES	RAD_IO-CHEM-ICAL	BIO-LOG-IC	SEDMT SUS	SEDMT BED
02144246 LONG CREEK AT WATER SUPPLY AT GASTONIA LAT=35 17 44 LONG=081 11 38 STREAM STATE=37 CCUNTY= DIST.=37																						
1971	1	0	0	0	0	0	0	0	0	0	0	0	0	0	0	0	0	0	0	0	0	0
02145442 SF CATAWBA RIVER NEAR ELMORES CRCSSRCADS N LAT=35 10 00 LONG=081 02 18 STREAM STATE=37 CCUNTY= DIST.=37																						
1970	4	2	2	2	2	0	2	0	2	2	0	2	2	2	0	0	4	0	0	0	0	0
1971	8	4	4	4	4	0	4	0	4	4	0	4	4	4	0	0	8	0	0	0	0	0
1972	8	4	4	4	4	0	4	0	4	4	0	4	4	4	0	0	8	0	0	0	0	0
1973	2	1	1	1	1	0	1	0	1	1	0	1	1	1	0	0	2	0	0	0	0	0
02145518 CATAWBA CREEK NEAR CRAMERTON N C LAT=35 11 41 LCNG=081 04 53 STREAM STATE=37 COUNTY= DIST.=37																						
1971	6	3	3	3	3	0	3	0	3	3	0	3	3	3	0	0	6	0	0	3	0	0
1972	4	2	2	2	2	0	2	0	2	2	0	2	2	2	0	0	4	0	0	0	0	0
1973	2	1	1	1	1	0	1	0	1	1	0	1	1	1	0	0	2	0	0	1	0	0
02145531 CATAWBA RIVER AT NC 49 NEAR PINEVILLE LAT=35 06 06 LCNG=081 02 23 STREAM STATE=37 CCUNTY= DIST.=37																						
1969	6	1	0	1	1	1	1	1	2	1	0	1	1	3	1	0	4	0	0	0	0	0
1970	25	5	5	5	5	1	5	1	8	5	0	5	5	12	1	0	17	1	1	5	0	0
1971	24	4	4	4	4	1	4	0	4	4	0	4	4	12	1	0	16	0	0	11	0	0
1972	24	4	4	4	4	1	4	0	4	4	0	4	4	12	1	0	16	0	1	11	0	0
1973	4	1	1	1	1	0	1	0	1	1	0	1	1	2	0	0	3	0	0	2	0	0
02146800 SUGAR CREEK NEAR FORT MILL S C (N.C.) LAT=35 00 21 LCNG=080 54 09 STREAM STATE=37 COUNTY= DIST.=37																						
1969	6	1	0	1	1	1	1	1	3	1	0	1	1	3	3	0	4	0	0	0	0	0
1970	24	5	5	5	5	1	5	1	7	5	0	5	5	14	12	0	18	0	1	5	0	0
1971	25	4	4	4	4	1	4	0	4	4	0	4	3	12	12	0	16	0	0	11	0	0
1972	25	4	4	4	4	1	4	0	4	4	0	4	4	12	11	0	16	0	1	12	0	0
1973	4	1	1	1	1	0	1	0	1	1	0	1	1	2	2	0	3	0	0	2	0	0
02149377 BROAD RIVER NEAR RUTHERFCRDTCN LAT=35 17 31 LONG=081 59 32 STREAM STATE=37 CCUNTY= DIST.=37																						
1968	3	2	2	2	2	0	2	0	2	2	0	2	2	2	0	0	3	0	0	0	0	0
1969	7	4	4	4	4	0	3	0	4	4	0	4	4	3	0	0	7	0	0	0	0	0
1970	8	4	4	4	4	0	4	0	4	4	0	4	4	4	0	0	8	0	0	0	0	0
1971	8	4	4	4	4	0	4	0	4	4	0	4	4	4	0	0	8	0	0	0	0	0
1972	8	4	4	4	4	0	4	0	4	4	0	4	4	4	0	0	8	0	0	0	0	0
1973	2	1	1	1	1	0	1	0	1	1	0	1	1	1	0	0	2	0	0	0	0	0
02150062 GREEN RIVER NEAR GREEN RIVER N C LAT=35 15 42 LONG=081 59 07 STREAM STATE=37 COUNTY= DIST.=37																						
1968	2	2	2	2	2	0	2	0	2	2	0	2	2	0	0	0	2	0	0	0	0	0
1969	7	4	4	4	4	0	4	0	4	4	0	4	4	3	0	0	7	0	0	0	0	0

WATER YEAR	NO. SAMPL	D.S.	HARD-NESS	MAJ-OR CAT-IONS	SIL-ICA	ALU-MI-NUM	IRON	MAN-GA-NESE	MAJ-OR AN-IONS	FLU-O-RIDE	CAR-BON	NI-TRO-GEN	PHOS-PHO-ROUS	D.O.	BOD	COD	PH	PES-TI-CIDES	RAD-IC-CHEM-ICAL	BIO-LOG-IC	SEDMT SUS	SEDMT BED
02150062 GREEN RIVER NEAR GREEN RIVER N C										LAT=35 15 42 LONG=081 59 07					STREAM		STATE=37 COUNTY=			DIST.=37		
1970	8	4	4	4	4	0	4	0	4	4	0	4	4	4	1	0	8	0	0	0	0	0
1971	8	4	4	4	4	0	4	0	4	4	0	4	4	4	0	0	8	0	0	0	0	0
1972	8	4	4	4	4	0	4	0	4	4	0	4	4	4	0	0	7	0	0	0	0	0
1973	2	1	1	1	1	0	1	0	1	1	0	1	1	1	0	0	2	0	0	0	0	0
02151000 SECOND BROAD RIVER AT CLIFFSIDE N C										LAT=35 14 08 LONG=081 45 57					STREAM		STATE=37 COUNTY=			DIST.=37		
1968	4	2	2	2	2	0	2	0	2	2	0	2	2	2	0	0	4	0	0	2	0	0
1969	6	3	3	3	3	0	3	0	5	3	0	3	3	3	0	0	6	0	0	1	0	0
1970	5	1	1	1	1	0	1	0	1	1	0	1	1	2	0	0	2	0	0	2	0	0
1971	6	3	3	3	3	0	3	0	3	3	0	3	3	4	0	0	6	0	0	3	0	0
1972	6	3	3	3	3	0	3	0	3	3	0	3	3	3	0	0	4	0	0	2	0	0
1973	2	1	1	1	1	0	1	0	1	1	0	1	1	1	0	0	2	0	0	1	0	0
02151500 BROAD R NR BOILING SPRINGS NC										LAT=		LONG=			STREAM		STATE=37 COUNTY=			DIST.=37		
1962	21	16	21	21	16	0	16	0	21	16	0	16	0	0	0	0	21	0	0	0	0	0
1963	13	13	13	13	13	0	13	0	13	13	0	13	0	0	0	0	13	0	0	0	0	0
1964	12	12	12	12	12	0	12	0	12	12	0	12	12	0	0	0	12	0	0	0	0	0
1965	12	12	12	12	12	0	12	0	12	12	0	12	12	0	0	0	12	0	0	0	0	0
1966	15	13	15	15	14	0	14	0	15	14	0	14	14	0	0	0	15	0	0	0	0	0
1967	12	4	12	12	6	0	6	0	12	6	0	6	6	0	0	0	12	0	0	0	0	0
02152596 FIRST BROAD RIVER AT SR 1140 NEAR EARL										LAT=35 13 00 LONG=081 37 40					STREAM		STATE=37 COUNTY=			DIST.=37		
1968	2	2	2	2	2	0	2	0	2	2	0	2	2	2	0	0	2	0	0	0	0	0
1969	10	5	5	5	5	0	5	0	5	5	0	5	5	5	0	0	10	0	0	0	0	0
1970	10	5	5	5	5	0	5	0	5	5	0	5	5	5	0	0	10	0	0	0	0	0
1971	8	4	4	4	4	0	4	0	4	4	0	4	4	4	0	0	8	0	0	0	0	0
1972	8	4	4	4	4	0	4	0	4	4	0	4	4	4	0	0	8	0	0	0	0	0
1973	2	1	1	1	1	0	1	0	1	1	0	1	1	1	0	0	2	0	0	0	0	0
02152622 BROAD RIVER NEAR EARL N C										LAT=35 10 50 LONG=081 37 10					STREAM		STATE=37 COUNTY=			DIST.=37		
1968	4	2	2	2	2	0	2	0	2	2	0	2	2	2	0	0	4	0	0	0	0	0
1969	10	4	3	4	4	1	4	1	5	4	0	4	4	6	1	0	9	0	0	0	0	0
1970	18	5	5	5	5	1	5	1	5	5	0	5	5	12	1	0	17	1	0	4	0	0
1971	18	5	5	5	5	1	5	0	5	5	0	5	5	12	1	0	17	0	0	11	0	0
1972	17	4	4	4	4	1	4	0	4	4	0	4	4	12	1	0	16	0	1	13	0	0
1973	3	1	1	1	1	0	1	0	1	1	0	1	1	2	0	0	3	0	0	2	0	0

WATER YEAR	NO. SAMPL	D.S.	HARD-NESS	MAJ-OR CAT-IONS	SIL-ICA	ALU-MI-NUM	IRON	MAN-GA-NESE	MAJ_ OR AN-IONS	FLU-O-RIDE	CAR-BON	NI_ TRO-GEN	PHOS_ PHO-ROUS	D.O.	BOD	COD	PH	PES-TI-CIDES	RAD_ IO-CHEM-ICAL	BIO-LOG-IC	SEDMT SUS	SED
02153456 BUFFALO CREEK NEAR GROVER N C										LAT=35 10 20 LONG=081 31 00					STREAM		STATE=37 COUNTY=			DIST.=37		
1968	3	2	2	2	2	0	2	0	2	2	0	2	2	2	0	0	3	0	0	0	0	0
1969	11	4	3	4	4	1	4	1	4	4	0	3	3	5	1	0	9	0	0	0	0	0
1970	24	5	5	5	5	1	5	1	8	5	0	5	4	12	1	0	17	0	1	5	0	0
1971	25	5	5	5	5	1	5	0	5	5	0	5	5	12	1	0	17	0	0	11	0	0
1972	24	4	4	4	4	1	4	0	4	4	0	4	4	12	1	0	16	0	1	12	0	0
1973	4	1	1	1	1	0	1	0	1	1	0	1	1	2	0	0	3	0	0	2	0	0
02154020 NORTH PACOLET RIVER NEAR SANDY PLAINS N C										LAT=35 12 58 LONG=082 10 52					STREAM		STATE=37 COUNTY=			DIST.=37		
1968	2	2	2	2	2	0	2	0	2	2	0	2	2	1	0	0	2	0	0	0	0	0
1969	10	4	3	4	4	1	4	1	7	4	0	4	3	6	1	0	10	0	1	0	0	0
1970	25	7	6	6	6	1	6	1	9	6	0	6	6	13	1	0	19	0	12	6	0	0
1971	25	6	4	4	4	1	4	0	4	4	0	4	4	12	1	0	15	0	10	10	0	0
1972	24	4	4	4	4	1	4	0	4	4	0	4	4	12	1	0	16	0	11	12	0	0
1973	4	1	1	1	1	0	1	0	1	1	0	1	1	2	0	0	3	0	2	2	0	0
02176908 CHATTOOGA RIVER AT CASHIERS N C										LAT=35 04 26 LONG=083 06 27					STREAM		STATE=37 COUNTY=			DIST.=37		
1969	2	1	1	1	1	0	1	0	1	1	0	1	1	1	0	0	2	0	0	0	0	0
02176912 CHATTOOGA RIVER NEAR HIGHLANDS N C										LAT=35 00 57 LONG=083 07 36					STREAM		STATE=37 COUNTY=			DIST.=37		
1969	3	1	1	1	1	0	1	0	1	1	0	1	1	1	0	0	2	0	0	0	0	0
1970	9	4	4	4	4	0	4	1	4	4	0	4	4	4	0	0	8	1	0	4	0	0
1971	8	4	4	4	4	0	4	0	4	4	0	4	4	4	1	0	8	0	0	3	0	0
1972	7	3	3	3	3	0	3	0	3	3	0	3	3	3	0	0	6	0	0	3	0	0
1973	2	1	1	1	1	0	1	0	1	1	0	1	1	1	0	0	2	0	0	1	0	0
02184260 WHITEWATER RIVER NEAR CASHIERS N C										LAT=35 02 13 LONG=083 01 10					STREAM		STATE=37 COUNTY=			DIST.=37		
1968	1	1	1	1	1	0	1	0	1	1	0	1	1	0	0	0	1	0	0	0	0	0
03161000 SOUTH FORK NEW RIVER NEAR JEFFERSON N C										LAT=36 24 LONG=081 25					STREAM		STATE=37 COUNTY=			DIST.=37		
1968	4	2	2	2	2	0	2	0	2	2	0	2	2	2	0	0	4	0	0	2	0	0
1969	6	3	3	3	3	0	3	0	4	3	0	2	3	3	0	0	6	0	0	1	0	0
1970	10	5	5	5	5	0	5	0	6	5	0	5	5	4	0	0	10	0	0	3	0	0
1971	5	3	3	3	3	0	3	0	3	3	0	3	3	2	0	0	4	0	0	3	0	0
1972	8	4	4	4	4	0	4	0	4	4	0	4	4	4	0	0	8	0	0	3	0	0
1973	2	1	1	1	1	0	1	0	1	1	0	1	1	1	0	0	2	0	0	1	0	0

WATER YEAR	NO. SAMPL	D.S.	HARD-NESS	MAJ-OR CAT-IONS	SIL-ICA	ALU-MI-NUM	IRON	MAN-GA-NESE	MAJ-OR AN-IONS	FLU-O-RIDE	CAR-BON	NI-TRO-GEN	PHOS-PHO-ROUS	D.O.	BOD	COD	PH	PES-TI-CIDES	RAD-IC-CHEM-ICAL	BIC-LOG-IC	SEDMT SUS	SEDMT BED
03162500 NORTH FORK NEW RIVER AT CRUMPLER										LAT=36 31 04 LONG=081 23 18					STREAM		STATE=37 COUNTY=			DIST.=37		
1968	3	2	2	2	2	0	2	0	2	2	0	2	2	1	0	0	3	0	0	0	0	0
1969	6	3	3	3	3	0	3	0	3	3	0	3	3	3	0	0	6	0	0	0	0	0
1970	8	4	4	4	4	0	4	0	4	3	0	4	4	4	0	0	8	0	0	0	0	0
1971	13	6	6	6	6	0	6	0	6	6	0	6	6	5	0	0	10	0	0	2	0	0
1972	8	4	4	4	4	0	4	0	4	4	0	4	4	3	0	0	7	0	0	0	0	0
1973	2	1	1	1	1	0	1	0	1	1	0	1	1	1	0	0	2	0	0	0	0	0
03162850 NEW RIVER AT AMELIA N C										LAT=36 33 08 LONG=081 11 00					STREAM		STATE=37 COUNTY=			DIST.=37		
1968	2	2	2	2	2	0	2	0	2	2	0	2	2	1	0	0	2	0	0	0	0	0
1969	11	7	7	7	7	0	7	0	7	7	0	7	7	7	0	0	10	0	0	0	0	0
1970	26	14	13	13	13	0	13	0	13	13	0	13	13	13	0	0	25	0	0	0	0	0
1971	22	9	9	9	9	0	9	0	9	9	0	9	9	11	0	0	19	0	0	2	0	0
1972	21	5	5	5	5	0	5	0	5	5	0	5	5	16	0	0	21	0	0	0	0	0
1973	5	1	1	1	1	0	1	0	1	1	0	1	1	4	0	0	5	0	0	0	0	0
03439000 FRENCH BROAD RIVER AT ROSMAN N C										LAT=35 08 32 LONG=082 49 28					STREAM		STATE=37 COUNTY=			DIST.=37		
1962	12	12	12	12	12	0	12	0	12	12	0	12	0	0	0	0	12	0	0	0	0	0
1963	11	11	11	11	11	0	11	0	11	11	0	11	0	0	0	0	11	0	0	0	0	0
1968	2	2	2	2	2	0	2	0	2	2	0	2	2	2	0	0	2	0	0	0	0	0
1969	8	4	4	4	4	0	4	0	6	4	0	4	4	4	0	0	8	0	0	2	0	0
1970	8	4	4	4	4	0	4	1	4	4	0	4	4	4	0	0	8	0	0	3	0	0
1971	7	4	4	4	4	0	4	0	4	4	0	4	4	3	0	0	7	0	0	4	0	0
1972	6	3	3	3	3	0	3	0	3	3	0	3	3	3	0	0	5	0	0	1	0	0
1973	2	1	1	1	1	0	1	0	1	1	0	2	1	1	0	0	2	0	0	1	0	0
03443000 FRENCH BROAD RIVER AT BLANTYRE N C										LAT=35 17 56 LONG=082 37 27					STREAM		STATE=37 COUNTY=			DIST.=37		
1962	12	12	12	12	12	0	12	0	12	12	0	12	0	0	0	0	12	0	0	0	0	0
1963	11	11	11	11	11	0	11	0	11	11	0	11	0	0	0	0	11	0	0	0	0	0
1968	3	2	2	2	1	0	2	0	2	2	0	2	2	3	0	0	3	0	0	0	0	0
1969	8	4	4	4	4	0	4	0	6	4	0	4	4	4	0	0	8	1	0	1	0	0
1970	8	4	4	4	4	0	4	0	4	4	0	4	4	4	0	0	8	0	0	4	0	0
1971	7	4	4	4	4	0	4	0	4	4	0	4	4	3	0	0	7	0	0	4	0	0
1972	6	3	3	3	3	0	3	0	3	3	0	3	3	3	1	0	6	0	0	1	0	0
1973	2	1	1	1	1	0	1	0	1	1	0	1	1	1	1	0	2	0	0	1	0	0
03447900 FRENCH BROAD R AB BENT CR AT BENT CREEK N										LAT=35 30 06 LONG=082 35 35					STREAM		STATE=37 COUNTY=			DIST.=37		
1971	6	6	6	6	6	0	6	0	6	0	0	5	5	0	0	0	6	0	0	0	0	0

WATER YEAR	NO. SAMPL	C.S.	HARD-NESS	MAJ-OR CAT-IONS	SIL-ICA	ALU-MI-NUM	IRON	MAN-GA-NESE	MAJ_OR AN-IONS	FLU-O-RIDE	CAR-BON	NI_TRO-GEN	PHOS_PHO-ROUS	D.O.	BOD	COD	PH	PES-TI-CIDES	RAD_IO-CHEM-ICAL	BIC-LOG-IC	SEDMT SUS	SEDMT BED
03448000 FRENCH BROAD RIVER AT BENT CREEK N C LAT=35 30 07 LONG=082 35 35 STREAM STATE=37 COUNTY=021 DIST.=37																						
1962	1	1	1	1	1	0	1	0	1	1	0	1	0	0	0	0	1	0	0	0	0	0
1972	12	6	6	6	6	0	6	0	6	0	0	5	5	0	0	0	6	0	0	0	0	0
03448500 HOMINY CREEK AT CANDLER LAT=35 32 28 LONG=082 40 35 STREAM STATE=37 COUNTY= DIST.=37																						
1968	3	3	3	3	3	0	3	0	3	0	0	3	0	0	0	0	3	0	0	0	0	0
1969	1	1	1	1	1	0	1	0	1	0	0	1	0	0	0	0	1	0	0	0	0	0
03448616 HOMINY CREEK BELOW ENKA PLANT NEAR CANDLER LAT=35 32 41 LONG=082 38 05 STREAM STATE=37 COUNTY= DIST.=37																						
1971	1	0	0	0	0	0	0	0	0	0	0	0	0	0	0	0	0	0	0	0	0	0
03448959 NF SWANNANOA RIVER AT DAM NR BLACK MOUNTAI LAT=35 39 44 LONG=082 20 43 STREAM STATE=37 COUNTY= DIST.=37																						
1971	1	0	0	0	0	0	0	0	0	0	0	0	0	0	0	0	0	0	0	0	0	0
03451000 SWANNANOA RIVER AT BILTMORE N C LAT=35 34 06 LONG=082 32 42 STREAM STATE=37 COUNTY= DIST.=37																						
1970	3	3	3	3	3	0	3	0	3	0	0	3	3	0	0	0	3	0	0	0	0	0
1971	1	1	1	1	1	0	1	0	1	0	0	1	1	0	0	0	1	0	0	0	0	0
03451500 FRENCH BROAD RIVER AT ASHEVILLE N C LAT=35 36 32 LONG=082 34 41 STREAM STATE=37 COUNTY= DIST.=37																						
1962	12	12	12	12	12	0	12	0	12	12	0	12	0	0	0	0	12	0	0	0	0	0
1963	12	12	12	12	12	0	12	0	12	12	0	12	0	0	0	0	12	0	0	0	0	0
1968	3	2	2	2	2	0	2	0	2	2	0	2	2	3	0	0	3	0	0	0	0	0
1969	8	4	4	4	4	0	4	0	6	4	0	4	4	4	0	0	8	0	0	1	0	0
1970	8	4	4	4	4	0	4	0	4	4	0	4	4	4	0	0	7	0	0	4	0	0
1971	6	3	3	3	2	0	3	0	3	3	0	3	3	3	0	0	6	0	0	2	0	0
1972	6	3	3	3	3	0	3	0	3	3	0	3	3	3	0	0	6	0	0	3	0	0
1973	2	1	1	1	1	0	1	0	1	1	0	1	1	1	0	0	2	0	0	1	0	0
03451926 FRENCH BROAD RIVER AT ALEXANDER LAT=35 42 04 LONG=082 37 00 STREAM STATE=37 COUNTY= DIST.=37																						
1971	1	0	0	0	0	0	0	0	0	0	0	0	0	0	0	0	0	0	0	0	0	0
03452920 BULL CREEK NEAR MARS HILL N C LAT=35 47 41 LONG=082 36 44 STREAM STATE=37 COUNTY= DIST.=37																						
1968	1	1	1	1	1	0	1	0	1	1	0	1	1	0	0	0	1	0	0	0	0	0
03454500 FRENCH BROAD RIVER AT HOT SPRINGS N C LAT=35 53 23 LONG=082 49 16 STREAM STATE=37 COUNTY= DIST.=37																						
1962	12	12	12	12	12	0	12	0	12	12	0	12	0	0	0	0	12	0	0	0	0	0
1963	12	12	12	12	12	0	12	0	12	12	0	12	0	0	0	0	12	0	0	0	0	0

WATER YEAR	NO. SAMPL	D.S.	HARD-NESS	MAJ-OR CAT-IONS	SIL-ICA	ALU-MI-NUM	IRON	MAN-GA-NESE	MAJ-OR AN-IONS	FLU-O-RIDE	CAR-BON	NI-TRO-GEN	PHOS-PHO-ROUS	D.O.	BOD	COD	PH	PES-TI-CIDES	RAD-IO-CHEM-ICAL	BIO-LOG-IC	SEDMT SUS	SEDMT BED
03454500 FRENCH BROAD RIVER AT HOT SPRINGS N C										LAT=35 53 23 LONG=082 49 16					STREAM		STATE=37 COUNTY=			DIST.=37		
1969	4	1	0	1	1	1	1	1	3	1	0	1	1	3	1	0	4	0	0	0	0	0
1970	6	1	1	1	1	0	1	0	4	1	0	1	1	5	1	0	6	0	0	0	0	0
03454512 FRENCH BROAD RIVER NEAR HOT SPRINGS N C										LAT=35 53 41 LONG=082 49 23					STREAM		STATE=37 COUNTY=			DIST.=37		
1968	2	3	3	3	3	0	3	0	3	3	0	3	3	3	0	0	3	0	0	0	0	0
1969	11	5	2	5	5	0	2	0	6	5	0	5	2	5	0	0	10	0	0	1	0	0
1970	3	1	1	1	1	0	1	0	1	1	0	1	2	1	0	0	2	0	0	0	0	0
03454757 FRENCH BROAD RIVER BELOW HOT SPRINGS N C										LAT=35 55 14 LONG=082 57 33					STREAM		STATE=37 COUNTY=			DIST.=37		
1969	1	0	0	0	0	0	0	0	0	0	0	0	0	0	0	0	0	0	0	0	0	0
1970	19	6	5	6	6	1	6	1	6	6	0	6	6	13	2	0	19	0	2	0	0	0
1971	25	5	5	5	5	1	5	0	5	5	0	4	5	13	7	0	16	0	1	4	0	0
1972	24	4	4	4	4	1	4	0	4	4	0	4	4	12	13	0	16	0	1	12	0	0
1973	4	1	1	1	1	0	1	0	1	1	0	1	1	2	1	0	3	0	0	2	0	0
03457000 PIGEON RIVER AT CANTON N C										LAT=35 31 30 LONG=082 50 28					STREAM		STATE=37 COUNTY=			DIST.=37		
1962	12	12	12	12	12	0	12	0	12	12	0	12	0	0	0	0	12	0	0	0	0	0
1963	11	11	11	11	11	0	11	0	11	11	0	11	0	0	0	0	11	0	0	0	0	0
1968	2	2	2	2	2	0	2	0	2	2	0	2	2	2	0	0	2	0	0	0	0	0
1969	8	4	4	4	4	0	4	0	7	4	0	4	4	4	0	0	8	0	0	0	0	0
1970	8	4	4	4	4	0	4	0	4	4	0	4	4	4	0	0	8	0	0	3	0	0
1971	4	2	2	2	2	0	2	0	2	2	0	2	2	2	2	0	4	0	0	2	0	0
1972	6	3	3	3	3	0	3	0	3	3	0	3	3	3	0	0	6	0	0	2	0	0
1973	2	1	1	1	1	0	1	0	1	1	0	1	1	1	0	0	2	0	0	1	0	0
03457124 PIGEON RIVER AT CLYDE										LAT=35 32 06 LONG=082 54 40					STREAM		STATE=37 COUNTY=			DIST.=37		
1971	1	0	0	0	0	0	0	0	0	0	0	0	0	0	0	0	0	0	0	0	0	0
03457457										LAT=		LONG=			STREAM		STATE=37 COUNTY=			DIST.=37		
1970	1	1	0	0	0	0	0	0	0	0	0	0	0	0	0	0	0	0	0	0	0	0
03458690 CAMPBELL CREEK AT MAGGIE N C										LAT=35 31 04 LONG=083 05 50					STREAM		STATE=37 COUNTY=			DIST.=37		
1968	1	1	1	1	1	0	1	0	1	1	0	1	1	0	0	0	1	0	0	0	0	0
03459000 JONATHAN CREEK NEAR COVE CREEK N C										LAT=35 37 22 LONG=083 00 26					STREAM		STATE=37 COUNTY=			DIST.=37		
1971	6	6	6	6	6	0	6	0	6	0	0	6	6	0	0	0	6	0	0	0	0	0
1972	6	5	5	5	5	0	5	0	5	0	0	5	5	0	0	0	5	0	0	0	0	0

WATER YEAR	NO. SAMPL	D.S.	HARD-NESS	MAJ-OR CAT-IONS	SIL-ICA	ALU-MI-NUM	IRON	MAN-GA-NESE	MAJ_OR AN-IONS	FLU-O-RIDE	CAR-BON	NI_TRO-GEN	PHOS_PHO-ROUS	D.O.	BOD	COD	PH	PES-TI-CIDES	RAD_IO-CHEM-ICAL	BIO-LOG-IC	SEDMT SUS	SEDMT BED
03459000 JONATHAN CREEK NEAR COVE CREEK N C										LAT=35 37 22 LONG=083 00 26					STREAM		STATE=37 COUNTY=			DIST.=37		
1973	2	1	1	1	1	0	1	0	1	0	0	1	1	0	0	0	1	0	0	0	0	0
03459620 PIGEON RIVER AT HEPCO N C										LAT=35 39 53 LONG=082 59 30					STREAM		STATE=37 COUNTY=			DIST.=37		
1968	2	2	2	2	1	0	1	0	2	2	0	2	2	2	0	0	2	0	0	0	0	0
1969	6	4	4	4	4	0	4	0	4	4	0	4	4	3	0	0	6	0	0	0	0	0
1970	8	4	4	4	4	0	4	0	4	4	0	4	4	4	1	0	8	0	0	3	0	0
1971	4	2	2	2	2	0	2	0	2	2	0	2	2	2	2	0	4	0	0	2	0	0
1972	7	3	3	3	3	1	2	0	3	3	0	3	3	3	1	0	6	0	0	3	0	0
1973	2	1	1	1	1	0	1	0	1	1	0	1	1	1	0	0	2	0	0	1	0	0
03459770 FINES CREEK AT HEPCO N C										LAT=35 40 20 LONG=082 59 25					STREAM		STATE=37 COUNTY=			DIST.=37		
1968	1	1	1	1	1	0	1	0	1	1	0	1	1	0	0	0	1	0	0	0	0	0
03460000 CATALOOCHEE C NR CATLOOCHEE, N. C.										LAT=35 40 02 LONG=083 04 23					STREAM		STATE=37 COUNTY=			DIST.=37		
1963	11	11	11	11	11	0	11	0	11	11	0	11	0	0	0	0	11	0	0	0	0	0
1968	27	11	10	10	10	6	10	4	10	10	0	10	10	10	8	0	19	2	1	9	0	0
1969	23	11	11	11	11	9	11	11	12	11	2	11	11	10	9	0	22	2	1	12	0	0
1970	22	11	11	11	11	5	11	8	13	11	0	11	11	10	11	0	22	1	1	9	0	0
1971	17	8	8	8	8	3	8	4	8	8	0	8	8	8	7	0	16	2	0	8	0	0
1972	10	4	4	4	4	2	4	3	4	4	1	4	4	3	3	0	8	2	1	4	0	0
1973	4	2	2	2	2	0	2	0	2	2	0	2	2	2	1	0	4	0	0	2	0	0
03460766 PIGEON RIVER AT WATERVILLE N C										LAT=35 46 32 LONG=083 06 01					STREAM		STATE=37 COUNTY=			DIST.=37		
1962	12	12	12	12	12	0	12	0	12	12	0	12	0	0	0	0	12	0	0	0	0	0
1963	11	11	11	11	11	0	11	0	11	11	0	11	0	0	0	0	11	0	0	0	0	0
1968	3	2	2	2	2	0	3	0	2	2	0	2	2	3	0	0	3	0	0	0	0	0
1969	13	5	4	5	5	2	5	1	8	5	0	5	5	7	3	0	12	0	0	0	0	0
1970	29	8	8	8	8	1	8	1	11	8	0	8	8	13	13	0	22	1	3	1	0	0
1971	25	6	6	6	6	1	6	0	6	6	0	6	6	13	10	0	18	0	1	4	0	0
1972	19	4	4	4	4	1	4	0	4	4	0	4	4	12	6	0	16	0	1	13	0	0
1973	3	1	1	1	1	0	1	0	1	1	0	1	1	2	1	0	3	0	0	2	0	0
03462000 NORTH TOE RIVER AT ALTAPASS										LAT=35 53 59 LONG=082 01 50					STREAM		STATE=37 COUNTY=			DIST.=37		
1968	4	3	3	3	3	0	3	0	3	3	0	3	3	3	0	0	4	0	0	0	0	0
1969	6	3	3	3	3	0	3	0	3	3	0	3	3	3	0	0	6	0	0	0	0	0
1970	8	4	4	4	4	0	4	0	4	4	0	4	4	4	0	0	8	0	0	0	0	0
1971	10	5	5	5	5	0	5	0	5	5	0	5	5	5	0	0	8	0	0	1	0	0

WATER YEAR	NO. SAMPL	D.S.	HARD-NESS	MAJ-OR CAT-IONS	SIL-ICA	ALU-MI-NUM	IRON	MAN-GA-NESE	MAJ-OR AN-IONS	FLU-O-RIDE	CAR-BON	NI-TRO-GEN	PHOS-PHO-ROUS	D.O.	BOD	COD	PH	PES-TI-CIDES	RAD-IO-CHEM-ICAL	BIO-LOG-IC	SEDMT SUS	SEDMT BED
03462000 NORTH TOE RIVER AT ALTAPASS										LAT=35 53 59 LONG=082 01 50					STREAM		STATE=37 COUNTY=			DIST.=37		
1972	8	4	4	4	4	0	4	0	4	4	0	4	4	4	0	0	6	0	0	0	0	0
1973	2	1	1	1	1	0	1	0	1	1	0	1	1	1	0	0	2	0	0	0	0	0
03463786 NORTH TOE RIVER AT HUNTDALE										LAT=36 01 35 LONG=082 19 16					STREAM		STATE=37 COUNTY=			DIST.=37		
1968	5	3	3	3	3	0	3	0	3	3	0	3	3	3	0	0	5	0	0	0	0	0
1969	6	3	3	3	3	0	3	1	3	3	0	3	3	3	0	0	6	0	0	0	0	0
1970	8	4	4	4	4	0	4	0	4	4	0	4	4	4	0	0	8	0	0	0	0	0
1971	10	5	4	5	5	0	5	0	5	5	0	5	5	5	0	0	8	0	0	1	0	0
1972	8	4	4	4	4	0	4	0	4	4	0	4	4	4	0	0	8	0	0	0	0	0
1973	2	1	1	1	1	0	1	0	1	1	0	1	1	1	0	0	2	0	0	0	0	0
03464000 CANE RIVER NEAR SIOUX N C										LAT=36 00 52 LONG=082 19 40					STREAM		STATE=37 COUNTY=			DIST.=37		
1968	4	2	2	2	2	0	2	0	2	2	0	2	2	2	0	0	4	0	0	2	0	0
1969	6	2	2	3	3	0	3	0	5	3	0	3	3	4	0	0	5	0	0	2	0	0
1970	14	7	7	7	7	0	7	0	8	4	0	7	7	4	0	0	11	0	0	2	0	0
1971	7	4	4	4	4	0	4	0	4	2	0	4	4	2	0	0	6	0	0	2	0	0
1972	6	3	3	3	3	0	3	0	3	3	0	3	3	3	0	0	5	0	0	2	0	0
1973	4	2	2	2	2	0	2	0	2	2	0	2	2	2	0	0	4	0	0	2	0	0
03464500 NOLICHUCKY RIVER AT POPLAR N C										LAT=36 04 29 LONG=082 20 41					STREAM		STATE=37 COUNTY=			DIST.=37		
1968	3	3	3	3	3	0	3	0	3	3	0	3	3	3	0	0	3	0	0	0	0	0
1969	6	3	3	3	3	0	3	0	3	3	0	3	3	3	0	0	6	0	0	0	0	0
1970	8	4	4	4	4	0	4	0	4	4	0	4	4	4	0	0	8	0	0	0	0	0
1971	10	5	5	5	5	0	5	0	5	5	0	5	5	5	0	0	8	0	0	1	0	0
1972	8	4	4	4	4	0	4	0	4	4	0	4	4	4	0	0	7	0	0	0	0	0
1973	2	1	1	1	1	0	1	0	1	1	0	1	1	1	0	0	2	0	0	0	0	0
03479000 WATAUGA RIVER NEAR SUGAR GROVE N C										LAT=36 14 18 LONG=081 49 22					STREAM		STATE=37 COUNTY=			DIST.=37		
1968	2	2	2	2	2	0	2	0	2	2	0	2	2	2	0	0	2	0	0	0	0	0
1969	6	3	3	3	3	0	3	0	5	3	0	3	3	3	0	0	6	0	0	1	0	0
1970	10	5	5	5	5	0	5	0	5	5	0	5	5	5	0	0	10	0	0	1	0	0
1971	10	7	7	7	7	0	7	0	7	3	0	7	7	3	0	0	10	0	0	3	0	0
1972	6	3	3	3	3	0	3	0	3	3	0	3	3	3	0	0	6	0	0	3	0	0
1973	4	2	2	2	2	0	2	0	2	2	0	2	2	2	0	0	4	0	0	2	0	0

WATER YEAR	NC. SAMPL	D.S.	HARD-NESS	MAJ-OR CAT-IONS	SIL-ICA	ALU-MI-NUM	IRON	MAN-GA-NESE	MAJ-OR AN-IONS	FLU-O-RIDE	CAR-BON	NI-TRO-GEN	PHOS-PHO-ROUS	D.O.	BOD	COD	PH	PES-TI-CIDES	RAD-IO-CHEM-ICAL	BIO-LOG-IC	SEDMT SUS	SEDMT BED
	03481000 ELK RIVER NEAR ELK PARK N C									LAT=36 11 01 LONG=081 57 45					STREAM		STATE=37		COUNTY=	DIST.=37		
1968	3	3	2	3	3	0	3	0	3	3	0	3	3	3	0	0	3	0	0	0	0	0
1969	6	2	2	3	3	0	3	0	3	3	0	3	3	3	0	0	6	0	0	0	0	0
1970	8	4	4	4	4	0	4	0	4	4	0	4	4	4	0	0	8	0	0	0	0	0
1971	8	4	4	4	4	0	4	0	4	4	0	4	4	4	0	0	6	0	0	0	0	0
1972	8	4	4	4	4	0	4	0	4	4	0	4	4	4	0	0	8	0	0	0	0	0
1973	2	1	1	1	1	0	1	0	1	1	0	1	1	1	0	0	2	0	0	0	0	0
	03500000 LITTLE TENNESSEE RIVER AT PRENTISS N C									LAT=35 08 57 LONG=083 22 46					STREAM		STATE=37		COUNTY=	DIST.=37		
1968	2	2	2	2	2	0	2	0	2	2	0	2	2	2	0	0	2	0	0	0	0	0
1969	6	3	3	3	3	0	3	0	5	3	0	3	3	3	0	0	6	0	0	0	0	0
1970	10	5	5	5	5	0	5	0	5	5	0	5	5	5	0	0	10	0	0	2	0	0
1971	6	3	3	3	3	0	3	0	3	3	0	3	3	3	0	0	5	0	0	3	0	0
1972	8	4	4	4	4	0	4	0	4	4	0	4	4	4	0	0	6	0	0	3	0	0
1973	2	1	1	1	1	0	1	0	1	1	0	1	1	1	0	0	2	0	0	0	0	0
	03500240 CARTOOGECHAYE CREEK NEAR FRANKLIN NC									LAT=35 09 31 LONG=083 23 39					STREAM		STATE=37		COUNTY=	DIST.=37		
1968	5	4	5	5	5	0	5	0	5	0	0	5	0	0	0	0	5	0	0	0	0	0
	03501000 CULLASAJA RIVER AT CULLASAJA NC									LAT=35 09 59 LONG=083 19 25					STREAM		STATE=37		COUNTY=	DIST.=37		
1968	6	5	6	6	6	0	6	0	6	0	0	6	0	0	0	0	6	0	0	0	0	0
	03503000 LITTLE TENNESSEE RIVER AT NEEDMORE N C									LAT=35 20 11 LONG=083 31 39					STREAM		STATE=37		COUNTY=	DIST.=37		
1968	2	2	2	2	2	0	2	0	2	2	0	2	2	2	0	0	2	0	0	0	0	0
1969	6	3	3	3	3	0	3	0	5	3	0	3	3	3	0	0	6	0	0	2	0	0
1970	10	5	5	5	5	0	5	0	6	5	0	5	5	5	0	0	10	0	0	3	0	0
1971	13	9	9	9	9	0	9	0	9	3	0	10	8	3	0	0	12	0	0	3	0	0
1972	14	9	9	9	9	0	9	0	9	4	0	8	8	4	0	0	12	0	0	3	0	0
1973	4	2	2	2	2	0	2	0	2	1	0	2	2	1	0	0	3	0	0	0	0	0
	03504000 NANTAHALA RIVER NEAR RAINBOW SPRINGS									LAT=35 07 35 LONG=083 37 11					STREAM		STATE=37		COUNTY=	DIST.=37		
1968	5	5	5	5	5	0	5	0	5	0	0	5	0	0	0	0	5	0	0	0	0	0
	03505500 NANTAHALA RIVER AT NANTAHALA N C									LAT=35 17 55 LONG=083 39 22					STREAM		STATE=37		COUNTY=	DIST.=37		
1968	1	1	1	1	1	0	1	0	1	1	0	1	1	1	0	0	1	0	0	0	0	0
1969	6	3	3	3	3	0	3	0	4	3	0	3	3	3	0	0	6	0	0	2	0	0
1970	11	5	5	5	5	0	5	0	6	5	0	5	5	5	0	0	10	0	0	4	0	0

WATER YEAR	NO. SAMPL	D.S.	HARD-NESS	MAJ-OR CAT-IONS	SIL-ICA	ALU-MI-NUM	IRON	MAN-GA-NESE	MAJ_OR AN-IONS	FLU-O-RIDE	CAR-BON	NI_TRO-GEN	PHOS_PHO-ROUS	D.O.	BOD	COD	PH	PES-TI-CIDES	RAD_IO-CHEM-ICAL	BIO-LOG-IC	SEDMT SUS	SEDMT BED
03505500 NANTAHALA RIVER AT NANTAHALA N C LAT=35 17 55 LONG=083 39 22 STREAM STATE=37 COUNTY= DIST.=37																						
1971	10	8	8	8	8	0	8	0	8	3	0	7	6	2	0	0	10	0	0	3	0	0
1972	15	9	9	9	9	0	9	0	9	4	0	8	8	4	0	0	13	0	0	3	0	0
1973	4	2	2	2	2	0	2	0	2	1	0	2	2	1	0	0	3	0	0	0	0	0
03508240 CANEY FORK AT EAST LAPORT N C LAT=35 17 50 LONG=083 08 44 STREAM STATE=37 COUNTY= DIST.=37																						
1968	1	1	1	1	1	0	1	0	1	1	0	1	1	0	0	0	1	0	0	0	0	0
03509000 SCOTT CREEK ABOVE SYLVA N C LAT=35 23 02 LONG=083 12 51 STREAM STATE=37 COUNTY=099 DIST.=37																						
1973	2	1	1	1	1	0	1	0	1	0	0	1	1	1	0	0	1	0	0	0	0	0
03509833 SCOTT CREEK NR US HWY 19A AT SYLVA N C LAT=35 22 25 LONG=083 13 55 STREAM STATE=37 COUNTY=099 DIST.=37																						
1973	2	1	1	1	1	0	1	0	1	0	0	1	1	1	0	0	1	0	0	0	0	0
03512468 TUCKASEGEE RIVER AT US HWY 19 NEAR BRYSON LAT=35 25 54 LONG=083 24 52 STREAM STATE=37 COUNTY= DIST.=37																						
1970	1	0	0	0	0	0	0	0	1	0	0	0	0	0	0	0	0	0	0	0	0	0
1971	6	5	2	2	2	0	2	0	4	0	0	2	1	0	0	0	2	0	0	0	0	0
1972	5	3	0	0	0	0	0	0	3	0	0	0	0	2	0	0	2	0	0	0	0	0
1973	2	1	1	1	1	0	1	0	1	1	0	1	1	1	0	0	2	0	0	1	0	0
03513000 TUCKASEGEE RIVER AT BRYSON CITY N C LAT=35 25 40 LONG=083 26 50 STREAM STATE=37 COUNTY= DIST.=37																						
1962	12	12	12	12	12	0	12	0	12	12	0	12	0	0	0	0	12	0	0	0	0	0
1963	12	12	12	12	12	0	12	0	12	12	0	12	0	0	0	0	12	0	0	0	0	0
1971	7	6	6	6	6	0	6	0	6	0	0	7	5	0	0	0	6	0	0	0	0	0
1972	6	5	5	5	5	0	5	0	5	0	0	4	4	0	0	0	5	0	0	0	0	0
1973	2	1	1	1	1	0	1	0	1	0	0	1	1	0	0	0	1	0	0	0	0	0
03514244 TULULA CREEK AT ROBBINSVILLE N C LAT=35 19 15 LONG=083 48 08 STREAM STATE=37 COUNTY= DIST.=37																						
1969	4	4	3	4	4	0	4	0	4	0	0	4	0	0	0	0	4	0	0	0	0	0
1970	7	7	7	7	7	0	7	0	7	0	0	7	4	0	0	0	7	0	0	0	0	0
1971	1	1	1	1	1	0	1	0	1	0	0	1	1	0	0	0	1	0	0	0	0	0
03515007 LITTLE TENN R AT NC 28 BL FONTANA DAM N C LAT=35 26 50 LONG=083 49 01 STREAM STATE=37 COUNTY=075 DIST.=37																						
1973	2	1	1	1	1	0	1	0	1	0	0	1	1	0	0	0	1	0	0	0	0	0
03517533 LITTLE TENNESSEE RIVER AT TAPOCO N C LAT=35 27 01 LONG=083 56 31 STREAM STATE=37 COUNTY= DIST.=37																						
1968	2	2	2	2	2	0	2	0	2	2	0	2	2	2	0	0	2	0	0	0	0	0
1969	6	3	3	3	3	0	3	0	4	3	0	3	3	3	0	0	6	0	0	1	0	0

WATER YEAR	NO. SAMPL	D.S.	HARD-NESS	MAJ-OR CAT-IONS	SIL-ICA	ALU-MI-NUM	IRON	MAN-GA-NESE	MAJ_OR AN-IONS	FLU-O-RIDE	CAR-BON	NI_TRC-GEN	PHOS_PHO-ROUS	D.O.	BOD	COD	PH	PES-TI-CIDES	RAD_IC-CHEM-ICAL	BIC-LOG-IC	SEDMT SUS	SEDMT BED
03517533 LITTLE TENNESSEE RIVER AT TAPOCO N C LAT=35 27 01 LONG=083 56 31 STREAM STATE=37 COUNTY= DIST.=37																						
1970	9	5	5	5	5	0	5	0	6	5	0	5	5	4	0	0	9	0	0	2	0	0
1971	5	3	3	3	3	0	3	0	3	3	0	3	3	2	0	0	5	0	0	2	0	0
1972	8	4	4	4	4	0	4	0	4	4	0	4	4	4	0	0	7	0	0	1	0	0
1973	2	1	1	1	1	0	1	0	1	1	0	1	1	1	0	0	2	0	0	1	0	0
03547000 HIWASSEE RIVER BL CHATUGE DAM NR HAYESVILL LAT=35 01 45 LONG=083 47 45 STREAM STATE=37 COUNTY= DIST.=37																						
1968	2	2	2	2	2	0	2	0	2	2	0	2	2	2	0	0	2	0	0	0	0	0
1969	6	3	3	3	3	0	3	0	4	3	0	3	3	3	0	0	6	0	0	1	0	0
1970	4	2	2	2	2	0	2	0	2	2	0	2	2	2	0	0	4	0	0	2	0	0
1971	4	2	2	2	2	0	2	0	2	2	0	2	2	2	0	0	4	0	0	2	0	0
1972	4	2	2	2	2	0	2	0	2	2	0	2	2	2	0	0	3	0	0	2	0	0
03548500 HIWASSEE RIVER ABOVE MURPHY N C LAT=35 04 50 LONG=084 00 10 STREAM STATE=37 COUNTY= DIST.=37																						
1968	2	2	2	2	2	0	2	0	2	2	0	2	2	2	0	0	2	0	0	0	0	0
1969	6	3	3	3	3	0	3	0	4	3	0	3	3	3	0	0	6	0	0	1	0	0
1970	5	4	4	4	4	0	4	0	5	4	0	4	4	4	0	0	8	0	0	3	0	0
1971	6	3	3	3	3	0	3	0	3	3	0	3	3	3	0	0	5	0	0	3	0	0
1972	16	10	10	10	10	0	10	0	10	4	0	10	9	4	0	0	13	0	0	4	0	0
1973	2	1	1	1	1	0	1	0	1	1	0	1	1	1	0	0	2	0	0	0	0	0
03550000 VALLEY RIVER AT TOMATLA N C LAT=35 08 20 LONG=083 58 50 STREAM STATE=37 COUNTY= DIST.=37																						
1968	3	2	2	2	2	0	2	0	2	2	0	2	2	2	0	0	3	0	0	0	0	0
1969	6	3	3	3	3	0	3	0	5	3	0	3	3	3	0	0	6	0	0	2	0	0
1970	10	5	5	5	5	0	5	0	6	5	0	5	5	5	0	0	10	0	0	3	0	0
1971	6	3	3	3	3	0	3	0	3	3	0	3	3	3	0	0	5	0	0	3	0	0
1972	8	4	4	4	4	0	4	0	4	4	0	4	4	4	0	0	8	0	0	4	0	0
1973	2	1	1	1	1	0	1	0	1	1	0	1	1	1	0	0	2	0	0	0	0	0
03555500 HIWASSEE RIVER AT APPALACHIA DAM N C LAT=35 10 04 LONG=084 17 49 STREAM STATE=37 COUNTY= DIST.=37																						
1968	2	2	2	2	2	0	2	0	2	2	0	2	2	2	0	0	2	0	0	0	0	0
1969	6	3	3	3	3	0	3	0	4	3	0	3	3	3	0	0	6	0	0	1	0	0
1970	10	5	5	5	5	0	5	0	6	5	0	5	5	5	0	0	9	0	0	3	0	0
1971	6	3	3	3	3	0	3	0	3	3	0	3	3	3	0	0	5	0	0	3	0	0
1972	8	4	4	4	4	0	4	0	4	4	0	4	4	4	0	0	6	0	0	4	0	0
1973	2	1	1	1	1	0	1	0	1	1	0	1	1	1	0	0	2	0	0	1	0	0

WATER YEAR	NO. SAMPL	D.S.	HARD-NESS	MAJ-OR CAT-ICNS	SIL-ICA	ALU-MI-NUM	IRON	MAN-GA-NESE	MAJ_ OR AN-IONS	FLU-O-RIDE	CAR-BON	NI_ TRO-GEN	PHOS_ PHO-ROUS	D.O.	BOD	COD	PH	PES-TI-CIDES	RAD_ IC-CHEM-ICAL	BIC-LOG-IC	SEDMT SUS	SEDMT BED
341902C77585701										LAT=34 19 02 LONG=077 58 57					WELL		STATE=37 COUNTY=			DIST.=37		
1973	4	0	4	4	4	4	4	0	4	4	0	4	1	0	0	0	0	0	0	0	0	0

WATER YEAR	NO. SAMPL	D.S.	HARD-NESS	MAJ-OR CAT-ICNS	SIL-ICA	ALU-MI-NUM	IRON	MAN-GA-NESE	MAJ_OR AN-IONS	FLU-O-RIDE	CAR-BON	NI_TRO-GEN	PHOS_PHO-ROUS	D.O.	BOD	COD	PH	PES-TI-CIDES	RAD_IO-CHEM-ICAL	BIO-LOG-IC	SEDMT SUS	SEDMT BED
50C10500 RIO GUAJATACA AT LARES P R LAT=18 18 01 LCNG=066 52 24 STREAM STATE=72 COUNTY= DIST.=72																						
1958	2	0	2	0	0	0	0	0	2	0	0	0	0	0	0	C	2	C	C	0	0	C
1959	1	0	1	1	1	0	0	0	1	0	0	0	0	0	0	0	1	0	0	0	C	C
1960	1	0	1	1	1	0	0	0	1	0	0	0	0	0	0	C	1	C	C	0	0	0
1961	1	0	1	C	0	0	0	0	1	0	0	0	0	0	0	0	1	C	C	0	C	C
1962	1	0	1	1	1	0	0	0	1	0	0	0	0	0	0	C	1	0	0	0	0	0
1963	9	8	9	9	9	0	9	0	9	9	0	9	0	0	0	C	9	C	0	0	C	0
1964	12	11	12	12	12	0	12	0	12	12	0	12	0	0	0	C	12	0	0	0	0	C
1965	11	11	11	11	11	0	11	0	11	11	0	11	0	0	0	0	11	C	C	0	C	C
1966	12	12	12	12	12	0	12	8	12	12	0	12	0	0	0	0	12	C	C	0	0	0
1967	9	9	9	9	9	0	9	9	9	9	0	9	0	0	0	C	9	C	C	0	0	0
1968	4	4	4	4	4	0	3	2	4	4	0	4	1	0	0	0	4	0	0	0	C	0
1969	4	4	4	4	4	0	0	0	4	4	0	4	4	0	0	C	4	C	C	0	0	0
1970	10	10	10	10	10	0	0	0	10	10	0	10	10	3	0	0	10	0	0	0	0	C
1971	6	6	6	6	6	0	0	0	6	6	0	6	6	0	0	0	6	0	0	0	0	0
50C11000 RIO GUAJATACA CANAL BELOW LAGC GUAJATACA, LAT=18 24 02 LCNG=066 55 25 STREAM STATE=72 COUNTY= DIST.=72																						
1958	1	0	1	0	0	0	0	0	1	0	0	0	0	0	0	0	1	C	C	0	0	0
1959	1	0	1	1	0	0	0	0	1	0	0	0	0	0	0	C	1	0	0	0	C	0
1961	1	0	1	0	0	0	0	0	1	0	0	0	0	0	0	C	1	0	0	0	0	C
1962	1	0	1	1	1	0	0	0	1	0	0	0	0	0	0	0	1	0	0	0	C	C
1963	1	0	1	1	1	0	0	0	1	1	0	1	0	0	0	0	1	C	C	0	0	0
1964	2	2	2	2	2	0	2	0	2	2	0	2	0	0	0	0	2	C	C	0	C	C
50011200 RIO GUAJATACA BELOW LAGO GUAJATACA P R LAT=18 24 01 LONG=066 55 40 STREAM STATE=72 CCUNTY= DIST.=72																						
1969	1	1	1	1	1	0	C	0	1	1	0	1	1	0	0	0	1	0	C	0	C	C
1970	3	3	3	3	3	0	0	0	3	3	0	3	3	0	0	0	3	0	0	0	0	0
1971	3	3	3	3	3	0	1	1	3	3	0	3	3	1	0	C	3	C	C	0	C	C
50011400 RIO GUAJATACA AB MOUTH NR QUEBRADILLAS P R LAT=18 28 31 LONG=066 57 46 STREAM STATE=72 CCUNTY= DIST.=72																						
1969	4	2	2	2	2	0	0	0	2	2	0	4	4	2	2	0	4	C	0	C	C	C
1970	1C	8	8	8	8	0	0	0	8	8	0	10	10	6	3	1	10	0	0	3	0	C
1971	7	7	7	7	7	0	1	2	7	7	1	7	7	5	4	4	7	C	0	4	C	0
1972	3	3	3	3	3	0	0	0	3	3	2	3	3	3	3	3	3	0	0	3	0	C
1973	1	1	1	1	1	0	0	0	1	1	1	1	1	1	1	1	1	C	0	1	0	0
50011500 RIO GUAJATACA NR QUEBRADILLAS, P R LAT=18 29 26 LONG=066 57 29 STREAM STATE=72 CCUNTY= DIST.=72																						
1958	2	0	2	C	0	0	0	0	2	0	0	0	0	0	0	C	2	C	C	0	0	0
1959	1	0	1	1	0	0	0	0	1	0	0	0	0	0	0	0	1	0	0	0	C	C

WATER YEAR	NO. SAMPL	C.S.	HARD-NESS	MAJ-OR CAT-ICNS	SIL-ICA	ALU-MI-NUM	IRCN	MAN-GA-NESE	MAJ_OR AN-IONS	FLU-O-RIDE	CAR-BON	NI_TRC-GEN	PHOS_PHO-ROUS	D.O.	BOD	COC	PH	PES-TI-CIDES	RAD_IC-CHEM-ICAL	BIC-LOG-IC	SEDMT SUS	SEDMT BED
50011500 RIO GUAJATACA NR QUEBRADILLAS, P R										LAT=18 29 26 LONG=066 57 29					STREAM		STATE=72 CCUNTY=			DIST.=72	
1960	1	0	1	1	1	0	0	0	1	0	0	0	0	0	0	C	1	0	0	0	0	C
1961	1	0	1	0	0	0	0	0	1	0	0	0	0	0	0	C	1	C	C	0	C	C
1962	1	0	1	1	1	0	0	0	1	0	0	0	0	0	0	0	1	C	C	0	0	C
1963	9	8	9	9	9	0	9	0	9	9	0	9	0	0	0	C	9	C	C	0	0	C
1964	13	13	13	13	13	0	13	0	13	13	0	13	0	0	0	C	13	C	C	0	0	C
1965	11	11	11	11	11	0	11	0	11	11	0	11	0	0	0	C	11	C	C	0	0	C
1966	2	2	2	2	2	0	2	1	2	2	0	2	0	0	0	0	2	0	C	0	C	C
50013000 RIO CAMUY NR LARES P R										LAT=18 17 49 LONG=066 49 31					STREAM		STATE=72 CCUNTY=			DIST.=72	
1958	2	0	2	C	0	0	0	0	2	0	0	0	0	0	0	0	2	0	C	0	C	C
1959	1	0	1	1	0	0	0	0	1	0	0	0	0	0	0	0	1	C	C	0	0	0
1960	1	0	1	1	0	0	1	0	1	0	0	0	0	0	0	0	1	C	C	0	0	0
1961	1	0	1	0	0	0	0	0	1	0	0	0	0	0	0	0	1	0	0	0	0	0
1962	1	0	1	1	1	0	0	0	1	0	0	0	0	0	0	0	1	0	0	0	C	C
1963	9	8	9	9	9	0	9	0	9	9	0	9	0	0	0	C	9	0	0	0	0	0
1964	12	10	12	12	12	0	12	0	12	12	0	12	0	0	0	0	12	0	C	0	0	C
1965	12	12	12	12	12	0	12	0	12	12	0	12	0	0	0	0	12	0	0	0	0	0
1966	12	11	12	12	12	0	12	8	12	12	0	12	0	0	0	C	12	C	0	0	0	0
1967	12	12	12	12	12	0	12	12	12	12	0	12	0	0	0	0	12	0	0	0	C	C
1968	18	12	12	12	12	0	9	2	12	11	0	12	5	0	0	C	12	C	C	0	8	C
1969	11	10	10	10	10	0	0	0	10	10	0	10	10	0	0	0	10	0	0	0	2	C
1970	11	11	11	11	11	0	2	2	11	11	0	11	11	0	0	C	11	C	C	0	C	0
1971	9	9	9	9	9	0	0	2	9	9	0	9	9	0	0	C	9	C	C	0	0	0
50014000 RIO CRIMINALES NR. LARES, P. R.										LAT=18 17 57 LONG=066 49 22					STREAM		STATE=72 CCUNTY=			DIST.=72	
1959	1	0	1	1	0	0	0	0	1	0	0	0	0	0	0	0	1	0	C	0	C	C
1960	2	0	2	1	1	0	0	0	2	0	0	0	0	0	0	C	2	0	0	0	0	0
1961	1	0	1	0	0	0	0	0	1	0	0	0	0	0	0	0	1	C	C	0	C	C
1962	1	0	1	1	1	0	0	0	1	0	0	0	0	0	0	C	1	0	0	0	0	0
1963	1	0	1	1	1	0	1	0	1	1	0	1	0	0	0	C	1	C	C	0	C	C
1964	2	2	2	2	2	0	2	0	2	2	0	2	0	0	0	0	2	0	0	0	0	0
1965	1	0	1	1	1	0	1	0	1	1	0	1	0	0	0	0	1	0	0	0	C	C
1966	1	1	1	1	1	0	1	1	1	1	0	1	0	0	0	0	1	0	C	0	C	C
1969	4	4	4	4	4	0	0	0	4	4	0	4	4	0	0	C	4	C	C	0	0	0
1970	11	11	11	11	11	0	2	2	11	11	0	11	11	0	0	0	11	0	0	0	0	0
1971	9	9	9	9	9	0	0	2	9	9	0	9	9	0	0	C	9	C	C	0	0	0

WATER YEAR	NO. SAMPL	D.S.	HARD-NESS	MAJ-OR CAT-IONS	SIL-ICA	ALU-MI-NUM	IRON	MAN-GA-NESE	MAJ_OR AN-IONS	FLU-O-RIDE	CAR-BON	NI_TRO-GEN	PHOS_PHO-ROUS	D.O.	BOD	COD	PH	PES-TI-CIDES	RAD_IO-CHEM-ICAL	BIO-LOG-IC	SEDMT SUS	SEDMT BED
50015000 RIO CAMUY AT LA CUESTA, P. R.										LAT=18 25 00 LONG=066 49 17					STREAM		STATE=72		CCUNTY=	DIST.=72		
1960	1	0	1	1	0	0	0	0	1	0	0	0	0	0	0	0	1	0	0	0	0	0
1961	1	0	1	0	0	0	0	0	1	0	0	0	0	0	0	0	1	0	0	0	0	0
1962	1	0	1	1	1	0	0	0	1	0	0	0	0	0	0	0	1	0	0	0	0	0
1963	9	9	9	9	9	0	9	0	9	9	0	9	0	0	0	0	9	0	0	0	0	0
1964	13	13	13	13	13	0	13	0	13	13	0	13	0	0	0	0	13	0	0	0	0	0
1965	11	11	11	11	11	0	11	0	11	11	0	11	0	0	0	0	11	0	0	0	0	0
1966	12	12	12	12	12	0	12	8	12	12	0	12	0	0	0	0	12	0	0	0	0	0
1967	12	12	12	12	12	0	12	12	12	12	0	12	0	0	0	0	12	0	0	0	0	0
1968	11	11	11	11	11	0	9	2	11	11	0	11	4	0	0	0	11	0	0	0	0	0
1969	11	9	9	9	9	0	0	0	9	9	0	9	9	0	0	0	9	0	0	0	2	0
1970	5	5	5	5	5	0	0	1	5	5	0	5	5	2	0	0	5	0	0	0	0	0
1971	3	3	3	3	3	0	1	1	3	3	0	3	3	1	0	0	3	0	0	0	0	0
50016000 RIO CAMUY NEAR CAMUY, PUERTO RICO										LAT=18 28 25 LONG=066 49 50					STREAM		STATE=72		CCUNTY=	DIST.=72		
1958	2	1	2	1	1	0	1	0	2	1	0	1	0	0	0	0	2	0	0	0	0	0
1960	1	0	1	1	0	0	0	0	1	0	0	0	0	0	0	0	1	0	0	0	0	0
1961	1	0	1	0	0	0	0	0	1	0	0	0	0	0	0	0	1	0	0	0	0	0
1962	1	0	1	1	1	0	0	0	1	0	0	0	0	0	0	0	1	0	0	0	0	0
1963	9	8	8	5	9	0	9	0	9	9	0	9	0	0	0	0	9	0	0	0	0	0
1964	14	11	13	13	13	0	13	0	14	13	0	13	0	0	0	0	13	0	0	0	0	0
1965	10	10	10	10	10	0	10	0	10	9	0	10	0	0	0	0	10	0	0	0	0	0
1966	12	12	12	12	12	0	12	8	12	12	0	12	0	0	0	0	12	0	0	0	0	0
1967	12	12	12	12	12	0	12	12	12	12	0	12	0	0	0	0	12	0	0	0	0	0
1968	11	11	11	11	11	0	9	2	11	11	0	11	3	0	0	0	11	0	0	0	0	0
1969	9	6	6	6	6	0	0	0	6	6	0	9	9	3	3	0	9	0	0	1	0	0
1970	10	8	8	8	8	0	0	0	8	8	0	10	10	6	3	1	10	0	0	3	0	0
1971	15	15	15	15	15	0	0	0	15	15	1	15	15	5	4	4	15	0	0	4	0	0
1972	9	9	9	9	9	0	0	0	9	9	3	9	9	2	3	3	8	0	0	3	0	0
1973	2	2	2	2	2	0	0	0	2	2	1	2	2	1	1	1	2	0	0	1	0	0
50020500 RIO GRANDE DE ARECIBO NEAR ADJUNTAS P R										LAT=18 10 54 LONG=066 44 12					STREAM		STATE=72		CCUNTY=	DIST.=72		
1969	3	3	3	3	3	0	0	0	3	3	0	3	3	0	0	0	3	0	0	0	0	0
1970	11	11	11	11	11	0	2	3	11	11	0	11	11	0	0	0	11	0	0	0	0	0
1971	9	9	9	9	9	0	0	0	9	9	0	9	9	0	0	0	9	0	0	0	0	0
1972	7	7	7	7	7	0	0	0	7	7	0	7	7	0	0	0	7	0	0	0	0	0
1973	2	2	2	2	2	0	0	0	2	2	0	2	2	0	0	0	1	0	0	0	0	0

WATER YEAR	NO. SAMPL	C.S.	HARD-NESS	MAJ-OR CAT-IONS	SIL-ICA	ALU-MI-NUM	IRON	MAN-GA-NESE	MAJ-OR AN-IONS	FLU-O-RIDE	CAR-BON	NI-TRO-GEN	PHOS-PHO-ROUS	D.O.	BOD	COD	PH	PES-TI-CIDES	RAD-IO-CHEM-ICAL	BIO-LOG-IC	SEDMT SUS	SEDMT BED
50021000 RIO PELLEJAS AT PELLEJAS, P.R.										LAT=18 12 07 LONG=066 42 16					STREAM		STATE=72 COUNTY=			DIST.=72		
1963	9	8	9	9	9	0	9	0	9	9	0	9	0	0	0	0	9	0	0	0	0	0
1964	11	10	11	11	11	0	11	0	11	11	0	11	0	0	0	0	11	0	0	0	0	0
1965	12	12	12	12	12	0	12	0	12	12	0	12	0	0	0	0	12	0	0	0	0	0
1966	12	12	12	12	12	0	12	8	12	11	0	12	0	0	0	0	12	0	0	0	0	0
1967	12	12	12	12	12	0	12	12	12	12	0	12	0	0	0	0	12	0	0	0	0	0
1968	13	13	13	13	13	0	9	2	13	13	0	13	6	0	0	0	13	0	0	0	1	0
1969	9	9	9	9	9	0	0	0	9	9	0	9	9	0	0	0	9	0	0	0	1	0
1970	11	11	11	11	11	0	1	2	11	11	0	11	11	0	0	0	11	0	0	0	0	0
1971	13	13	13	13	13	0	1	1	13	13	0	13	13	0	1	1	13	0	0	1	0	0
1972	4	4	4	4	4	0	0	0	4	4	0	4	4	0	0	0	4	0	0	0	0	0
1973	2	2	2	2	2	0	0	0	2	2	0	2	2	0	0	0	2	0	0	0	0	0
50021020 R GRA D ARECIBO DIV AT CENTRAL PELLEJAS,PR										LAT=18 12 07 LONG=066 40 28					STREAM		STATE=72 COUNTY=			DIST.=72		
1973	2	2	2	2	2	0	0	0	2	2	0	2	2	0	0	0	2	0	0	0	0	0
50021050 RIO PELLEJAS BL CENTRAL PELLEJAS, PR										LAT=18 12 22 LONG=066 42 13					STREAM		STATE=72 COUNTY=			DIST.=72		
1971	7	7	7	7	7	0	0	0	7	7	0	7	7	0	1	1	7	0	0	1	0	0
1972	7	7	7	7	7	0	0	0	7	7	0	7	7	0	0	0	7	0	0	0	0	0
1973	2	2	2	2	2	0	0	0	2	2	0	2	2	0	0	0	2	0	0	0	0	0
50021500 RIO PELLEJAS NR UTUADO P R										LAT=18 13 53 LONG=066 42 56					STREAM		STATE=72 COUNTY=			DIST.=72		
1969	3	3	3	3	3	0	0	0	3	3	0	3	3	0	0	0	3	0	0	0	0	0
1970	11	11	11	11	11	0	1	2	11	11	0	11	11	0	0	0	11	0	0	0	0	0
1971	11	11	11	11	11	0	0	1	11	11	0	11	11	0	0	0	11	0	0	0	0	0
1972	6	6	6	6	6	0	0	0	6	6	0	6	6	0	0	0	6	0	0	0	0	0
1973	2	2	2	2	2	0	0	0	2	2	0	2	2	0	0	0	2	0	0	0	0	0
50023000 RIO VIVI NR CENTRAL PELLEJAS PR										LAT=18 12 52 LONG=066 40 25					STREAM		STATE=72 COUNTY=			DIST.=72		
1963	9	9	9	9	9	0	9	0	9	9	0	9	0	0	0	0	9	0	0	0	0	0
1964	12	11	12	12	12	0	12	0	12	12	0	12	0	0	0	0	12	0	0	0	0	0
1965	11	11	11	11	11	0	11	0	11	11	0	11	0	0	0	0	11	0	0	0	0	0
1966	11	11	11	11	11	0	11	8	11	11	0	11	0	0	0	0	11	0	0	0	0	0
1967	12	11	12	12	12	0	12	12	12	12	0	12	0	0	0	0	12	0	0	0	0	0
1968	11	11	11	11	11	0	9	2	11	11	0	11	4	0	0	0	11	0	0	0	1	0
1969	10	10	10	10	10	0	0	0	10	10	0	10	10	0	0	0	10	0	0	0	2	0
1970	10	10	10	10	10	0	1	1	10	10	0	10	10	0	0	0	10	0	0	0	0	0
1971	14	14	14	14	14	0	1	3	14	14	0	14	14	0	0	0	14	0	0	0	0	0
1972	9	9	9	9	9	0	0	0	9	9	0	9	9	0	0	0	9	0	0	0	0	0

WATER YEAR	NC. SAMPL	D.S.	HARD-NESS	MAJ-OR CAT-ICNS	SIL-ICA	ALU-MI-NUM	IRCN	MAN-GA-NESE	MAJ_OR AN-IONS	FLU-O-RIDE	CAR-BON	NI_TRO-GEN	PHOS_PHO-ROUS	D.O.	BOD	COD	PH	PES-TI-CIDES	RAD_IO-CHEM-ICAL	BIO-LOG-IC	SEDMT SUS	SEDMT BED
50023000 RIO VIVI NR CENTRAL PELLEJAS PR										LAT=18 12 52 LCNG=066 40 25					STREAM		STATE=72		COUNTY=	DIST.=72		
1973	1	1	1	1	1	0	0	0	1	1	0	1	1	0	0	0	1	0	0	0	0	0
50023300 RIO VIVI DIVERSION TUNNEL NR UTUADO P R										LAT=18 14 31 LONG=066 40 09					STREAM		STATE=72		CCUNTY=	CIST.=72		
1970	10	10	10	10	10	0	1	1	10	10	0	10	10	0	0	0	10	0	0	0	0	0
1971	10	10	10	10	10	0	0	1	10	10	0	10	10	0	0	0	10	0	0	0	0	0
1972	7	7	7	7	7	0	0	0	7	7	0	7	7	0	0	0	7	0	0	0	0	0
1973	1	1	1	1	1	0	0	0	1	1	0	1	1	0	0	0	1	0	0	0	0	0
50023600 QUEBRADA JORDAN NR UTUADC P R										LAT=18 14 31 LONG=066 40 09					STREAM		STATE=72		CCUNTY=	DIST.=72		
1970	10	10	10	10	10	0	1	1	10	10	0	10	10	0	0	0	10	0	0	0	0	0
1971	10	10	10	10	10	0	0	1	10	10	0	10	10	0	0	0	10	0	0	0	0	0
1972	6	6	6	6	6	0	0	0	6	6	0	6	6	0	0	0	6	0	0	0	0	0
1973	1	1	1	1	1	0	0	0	1	1	0	1	1	0	0	0	1	0	0	0	0	0
50024500 RIO VIVI AT UTUADO, P.R.										LAT=18 16 09 LCNG=066 41 52					STREAM		STATE=72		CCUNTY=	DIST.=72		
1960	1	0	1	1	0	0	0	0	1	0	0	0	0	0	0	0	1	0	0	0	0	0
1961	1	0	1	0	0	0	0	0	1	0	0	0	0	0	0	0	1	0	0	0	0	0
1962	1	0	1	1	1	0	0	0	1	0	0	0	0	0	0	0	1	0	0	0	0	0
1963	1	0	1	1	1	0	1	0	1	1	0	1	0	0	0	0	1	0	0	0	0	0
1964	2	2	2	2	2	0	2	0	2	2	0	2	0	0	0	0	2	0	0	0	0	0
1965	1	1	1	1	1	0	1	0	1	1	0	1	0	0	0	0	1	0	0	0	0	0
1966	1	1	1	1	1	0	1	1	1	1	0	1	0	0	0	0	1	0	0	0	0	0
50025000 RIO GRANDE DE APECIBO NEAR UTUADO P R										LAT=18 18 11 LCNG=066 41 59					STREAM		STATE=72		CCUNTY=	DIST.=72		
1959	8	8	8	8	8	0	8	0	8	8	0	8	0	0	0	0	8	0	0	0	0	0
1960	13	12	13	12	12	0	12	0	13	12	0	12	0	0	0	0	13	0	0	0	0	0
1961	13	12	12	6	12	0	5	0	13	5	0	5	0	0	0	0	6	0	0	0	0	0
1962	13	11	12	9	12	0	8	0	13	8	0	8	0	0	0	0	9	0	0	0	0	0
1963	12	11	12	12	12	0	12	0	12	12	0	12	0	0	0	0	12	0	0	0	0	0
1964	13	12	13	13	13	0	13	0	13	13	0	13	0	0	0	0	13	0	0	0	0	0
1965	12	12	12	12	12	0	12	0	12	12	0	12	0	0	0	0	12	0	0	0	0	0
1966	12	12	12	12	12	0	12	8	12	12	0	12	0	0	0	0	12	0	0	0	0	0
1967	12	12	12	12	12	0	12	12	12	12	0	12	0	0	0	0	12	0	0	0	0	0
1968	11	11	11	11	11	0	9	2	11	11	0	11	4	0	0	0	11	0	0	0	0	0
1969	10	10	10	10	10	0	0	0	10	10	0	10	10	0	0	0	10	0	0	0	3	0
1970	1	1	1	1	1	0	0	0	1	1	0	1	1	0	0	0	1	0	0	0	0	0
1971	10	10	10	10	10	0	0	0	10	10	0	10	10	0	0	0	10	0	0	0	0	0
1972	6	6	6	6	6	0	0	0	6	6	0	6	6	0	0	0	6	0	0	0	0	0

WATER YEAR	NC. SAMPL	D.S.	HARD-NESS	MAJ-OR CAT-ICNS	SIL-ICA	ALU-MI-NUM	IRCN	MAN-GA-NESE	MAJ_OR AN-IONS	FLU-O-RIDE	CAR-BON	NI_TRO-GEN	PHOS_PHO-ROUS	D.O.	BOD	COD	PH	PES-TI-CIDES	RAD_IO-CHEM-ICAL	BIO-LOG-IC	SEDMT SUS	SEDMT BED
	50025000 RIO GRANDE DE ARECIBO NEAR UTUADO P R									LAT=18 18 11 LONG=066 41 59					STREAM		STATE=72		CCUNTY=		DIST.=72	
1973	1	1	1	1	1	0	0	0	1	1	0	1	1	0	0	0	1	0	0	0	0	0
	50025100 RIO GRANDE DE ARECIBO NR DOS BOCAS DAM, P.									LAT=18 18 27 LONG=066 41 48					STREAM		STATE=72		CCUNTY=		DIST.=72	
1958	2	0	2	0	0	0	0	0	2	0	0	0	0	0	0	0	2	0	0	0	0	0
	50025150 RIO SALIENTE NEAR JAYUYA PR									LAT=18 12 32 LONG=066 33 14					STREAM		STATE=72		CCUNTY=		DIST.=72	
1964	1	1	1	1	1	0	1	0	1	1	0	1	0	0	0	0	1	0	0	0	0	0
	50025200 RIO GRANDE DE JAYUYA AT COLLORES, PR									LAT=18 12 39 LONG=066 37 10					STREAM		STATE=72		CCUNTY=		DIST.=72	
1958	2	0	2	0	0	0	0	0	2	0	0	0	0	0	0	0	2	0	0	0	0	0
	50025600 RIO JAUCA NR JAYUYA P. R.									LAT=18 11 16 LONG=066 38 25					STREAM		STATE=72		CCUNTY=		DIST.=72	
1965	1	1	1	1	1	0	1	0	1	1	0	1	0	0	0	0	1	0	0	0	0	0
1966	1	1	1	1	1	0	1	1	1	1	0	1	0	0	0	0	1	0	0	0	0	0
1969	3	3	3	3	3	0	0	0	3	3	0	3	3	0	0	0	3	0	0	0	0	0
1970	10	10	10	10	10	0	1	1	10	10	0	10	10	0	0	0	10	0	0	0	0	0
1971	9	9	9	9	9	0	0	1	9	9	0	9	9	0	0	0	9	0	0	0	0	0
1972	7	7	7	7	7	0	0	0	7	7	0	7	7	0	0	0	7	0	0	0	0	0
1973	1	1	1	1	1	0	0	0	1	1	0	1	1	0	0	0	1	0	0	0	0	0
	50025900 RIO JAUCA AT MOUTH NR JAYUYA, P R									LAT=18 11 16 LONG=066 38 24					STREAM		STATE=72		CCUNTY=		DIST.=72	
1958	1	0	0	0	0	0	0	0	0	0	0	0	0	0	0	0	0	0	0	0	0	0
1965	1	1	1	1	1	0	1	0	1	1	0	1	0	0	0	0	1	0	0	0	0	0
1966	1	1	1	1	1	0	1	1	1	1	0	1	0	0	0	0	1	0	0	0	0	0
	50026000 RIO CAONILLAS NR. JAYUYA, P. R.									LAT=18 13 18 LONG=066 38 28					STREAM		STATE=72		CCUNTY=		DIST.=72	
1960	1	0	1	0	0	0	0	0	1	0	0	0	0	0	0	0	1	0	0	0	0	0
1961	1	0	1	0	0	0	0	0	1	0	0	0	0	0	0	0	1	0	0	0	0	0
1962	1	0	1	1	1	0	0	0	1	0	0	0	0	0	0	0	1	0	0	0	0	0
1963	1	0	1	1	1	0	1	0	1	1	0	1	0	0	0	0	1	0	0	0	0	0
1964	2	1	2	2	2	0	2	0	2	2	0	2	0	0	0	0	2	0	0	0	0	0
1965	1	1	1	1	1	0	1	0	1	1	0	1	0	0	0	0	1	0	0	0	0	0
1966	1	1	1	1	1	0	1	1	1	1	0	1	0	0	0	0	1	0	0	0	0	0
1970	2	2	2	2	2	0	0	0	2	2	0	2	2	2	0	0	2	0	0	0	0	0

WATER YEAR	NO. SAMPL	D.S.	HARD-NESS	MAJ-OR CAT-IONS	SIL-ICA	ALU-MI-NUM	IRON	MAN-GA-NESE	MAJ_OR AN-IONS	FLU-O-RIDE	CAR-BON	NI_TRO-GEN	PHOS_PHO-ROUS	D.O.	BOD	COD	PH	PES-TI-CIDES	RAD_IO-CHEM-ICAL	BIO-LOG-IC	SEDMT SUS	SEDMT BED
5CC27000 RIO LIMON ABOVE LAGO DOS BOCAS, P. R.										LAT=18 19 32 LONG=066 37 24					STREAM		STATE=72	COUNTY=		DIST.=72		
1959	1	0	1	0	0	0	0	0	1	0	0	0	0	0	0	0	1	0	0	0	0	0
1960	1	0	1	1	1	0	0	0	1	0	0	0	0	0	0	0	1	0	0	0	0	0
1961	1	0	1	0	0	0	0	0	1	0	0	0	0	0	0	0	1	0	0	0	0	0
1962	1	0	1	1	1	0	0	0	1	0	0	0	0	0	0	0	1	0	0	0	0	0
1963	1	0	1	1	1	0	1	0	1	1	0	1	0	0	0	0	1	0	0	0	0	0
1964	2	1	2	2	2	0	2	0	2	2	0	2	0	0	0	0	2	0	0	0	0	0
1965	1	1	1	1	1	0	1	0	1	1	0	1	0	0	0	0	1	0	0	0	0	0
1966	1	1	1	1	1	0	1	1	1	1	0	1	0	0	0	0	1	0	0	0	0	0
50C2710Q LAGO DOS BOCAS AT DAM, P. R.										LAT=18 20 16 LONG=066 40 05					STREAM		STATE=72	COUNTY=		DIST.=72		
1958	2	2	2	2	2	0	2	0	2	2	0	2	0	0	0	0	2	0	0	0	0	0
50027200 RIO GRANDE DE ARECIBO BL LAGO DOS BOCAS PR										LAT=18 20 17 LONG=066 40 04					STREAM		STATE=72	COUNTY=		DIST.=72		
1970	3	3	3	3	3	0	0	0	3	3	0	3	3	1	0	0	3	0	0	0	0	0
1971	1	1	1	1	1	0	0	0	1	1	0	1	1	0	0	0	1	0	0	0	0	0
5002725Q RIO GRANDE DE ARECIBO NR FLORIDA, PR										LAT=18 20 50 LONG=066 40 02					STREAM		STATE=72	COUNTY=		DIST.=72		
1967	1	1	1	1	1	0	1	1	1	1	0	1	0	0	0	0	1	0	0	0	0	0
50027400 SPRING NR. LAGO DOS BOCAS, P. R.										LAT=18 23 41 LONG=066 41 23					STREAM		STATE=72	COUNTY=		DIST.=72		
1961	1	0	1	0	0	0	0	0	1	0	0	0	0	0	0	0	0	0	0	0	0	0
1962	1	0	1	1	1	0	0	0	1	0	0	0	0	0	0	0	1	0	0	0	0	0
1963	1	0	1	1	1	0	1	0	1	1	0	1	0	0	0	0	1	0	0	0	0	0
1964	2	2	2	2	2	0	2	0	2	2	0	2	0	0	0	0	2	0	0	0	0	0
1965	1	0	1	1	1	0	1	0	1	1	0	1	0	0	0	0	1	0	0	0	0	0
1966	1	1	1	1	1	0	1	1	1	1	0	1	0	0	0	0	1	0	0	0	0	0
5002755Q RIO GRANDE DE ARECIBO ABOVE SAN PEDRO, PR										LAT=18 23 38 LONG=066 40 51					STREAM		STATE=72	COUNTY=		DIST.=72		
1967	1	1	1	1	1	0	1	1	1	1	0	1	0	0	0	0	1	0	0	0	0	0
50027600 RIO GRANDE DE ARECIBO NR. SAN PEDRO, P. R.										LAT=18 24 12 LONG=066 41 29					STREAM		STATE=72	COUNTY=		DIST.=72		
1959	1	0	1	1	0	0	0	0	1	0	0	0	0	0	0	0	1	0	0	0	0	0
1960	1	0	1	1	0	0	0	0	1	0	0	0	0	0	0	0	1	0	0	0	0	0
1961	1	0	1	0	0	0	0	0	1	0	0	0	0	0	0	0	1	0	0	0	0	0
1962	1	0	1	1	1	0	0	0	1	0	0	0	0	0	0	0	1	0	0	0	0	0
1963	1	1	1	1	1	0	1	0	1	1	0	1	0	0	0	0	1	0	0	0	0	0

WATER YEAR	NO. SAMPL	D.S.	HARD-NESS	MAJ-OR CAT-ICNS	SIL-ICA	ALU-MI-NUM	IRCN	MAN-GA-NESE	MAJ_OR AN-ICNS	FLU-O-RIDE	CAR-BON	NI_TRO-GEN	PHOS_PHO-ROUS	D.O.	BOD	COD	PH	PES-TI-CIDES	RAD_IO-CHEM-ICAL	BIO-LOG-IC	SEDMT SUS	SEDMT BED
50027800 SPRING AT SAN PEDRO, P. R.										LAT=18 24 36 LCNG=066 41 44					STREAM		STATE=72 CCUNTY=			DIST.=72		
1958	1	1	1	1	1	0	1	0	1	1	0	1	0	0	0	0	1	0	0	0	0	0
1960	1	0	1	1	1	0	0	0	1	0	0	0	0	0	0	0	1	0	0	0	0	0
1961	1	0	1	0	0	0	0	0	1	0	0	0	0	0	0	0	1	0	0	0	0	0
1962	1	0	1	1	1	0	0	0	1	0	0	0	0	0	0	0	1	0	0	0	0	0
1963	1	0	1	1	1	0	1	0	1	1	0	1	0	0	0	0	1	0	0	0	0	0
1964	2	2	2	2	2	0	2	0	2	2	0	2	0	0	0	0	2	0	0	0	0	0
1965	1	1	1	1	1	0	1	0	1	1	0	1	0	0	0	0	1	0	0	0	0	0
1966	1	1	1	1	1	0	1	1	1	1	0	1	0	0	0	0	1	0	0	0	0	0
50027820 RIO GRANDE DE ARECIBO BELCW SAN PEDRO, P R										LAT=18 25 42 LONG=066 42 12					STREAM		STATE=72 CCUNTY=			DIST.=72		
1967	1	1	1	1	1	0	1	1	1	1	0	1	0	0	0	0	1	0	0	0	0	0
50028000 RIO TANAMA NEAR UTUADO P R										LAT=18 18 02 LONG=066 46 58					STREAM		STATE=72 CCUNTY=			DIST.=72		
1958	1	1	1	1	1	0	1	0	1	1	0	1	0	0	0	0	1	0	0	0	0	0
1959	1	0	1	1	0	0	0	0	1	0	0	0	0	0	0	0	1	0	0	0	0	0
1960	3	0	3	2	2	0	1	0	3	1	0	1	0	0	0	0	3	0	0	0	0	0
1962	1	0	1	1	1	0	0	0	1	0	0	0	0	0	0	0	1	0	0	0	0	0
1963	9	9	9	9	9	0	9	0	9	9	0	9	0	0	0	0	9	0	0	0	0	0
1964	13	12	13	13	13	0	13	0	13	13	0	13	0	0	0	0	13	0	0	0	0	0
1965	12	8	12	12	12	0	12	0	12	12	0	12	0	0	0	0	12	0	0	0	0	0
1966	12	9	12	12	12	0	12	8	12	12	0	12	0	0	0	0	12	0	0	0	0	0
1967	13	13	13	13	13	0	13	13	13	13	0	13	0	0	0	0	13	0	0	0	0	0
1968	15	12	12	12	12	0	9	2	12	12	0	12	5	0	0	0	12	0	0	0	3	0
1969	34	10	10	10	10	0	0	0	10	10	0	10	10	0	0	0	10	0	0	0	24	0
1970	11	11	11	11	11	0	2	2	11	11	0	11	11	3	0	0	11	0	0	0	0	0
1971	12	12	12	12	12	0	0	1	12	12	0	12	12	0	0	0	12	0	0	0	0	0
1972	9	9	9	9	9	0	0	0	9	9	0	9	9	0	0	0	9	0	0	0	0	0
1973	2	2	2	2	2	0	0	0	2	2	0	2	2	0	0	0	2	0	0	0	0	0
50028400 RIO TANAMA AT CHARCO HONDO P R										LAT=18 24 52 LONG=066 42 52					STREAM		STATE=72 CCUNTY=			DIST.=72		
1969	4	4	4	4	4	0	0	0	4	4	0	4	4	0	0	0	4	0	0	0	0	0
1970	7	7	7	7	7	0	1	1	7	7	0	7	7	2	0	0	7	0	0	0	0	0
1971	6	6	6	6	6	0	0	1	6	6	0	6	6	1	0	0	6	0	0	0	0	0
50028500 RIO TANAMA NR SAN PEDRO, P R										LAT=18 25 14 LONG=066 42 26					STREAM		STATE=72 CCUNTY=			DIST.=72		
1958	2	1	2	1	1	0	1	0	2	1	0	1	0	0	0	0	2	0	0	0	0	0
1959	1	0	1	1	1	0	0	0	1	0	0	0	0	0	0	0	1	0	0	0	0	0
1960	1	0	1	1	1	0	0	0	1	0	0	0	0	0	0	0	1	0	0	0	0	0

WATER YEAR	NO. SAMPL	D.S.	HARD-NESS	MAJ-OR CAT-IONS	SIL-ICA	ALU-MI-NUM	IRON	MAN-GA-NESE	MAJ-OR AN-IONS	FLU-O-RIDE	CAR-BON	NI-TRO-GEN	PHOS-PHO-ROUS	D.O.	BOD	COD	PH	PES-TI-CIDES	RAD-IC-CHEM-ICAL	BIO-LOG-IC	SEDMT SUS	SEDMT BED
50028500 RIO TANAMA NR SAN PEDRO, P R										LAT=18 25 14 LONG=066 42 26					STREAM		STATE=72		CCUNTY=	DIST.=72		
1961	2	0	2	0	0	0	0	0	2	0	0	0	0	0	0	0	2	0	0	0	0	0
1962	1	0	1	1	1	0	0	0	1	0	0	0	0	0	0	0	1	0	0	0	0	0
1963	1	0	1	1	1	0	1	0	1	1	0	1	0	0	0	0	1	0	0	0	0	0
1964	2	2	2	2	2	0	2	0	2	2	0	2	0	0	0	0	2	0	0	0	0	0
1965	1	0	1	1	1	0	1	0	1	1	0	1	0	0	0	0	1	0	0	0	0	0
1966	1	1	1	1	1	0	1	1	1	1	0	1	0	0	0	0	1	0	0	0	0	0
1967	1	1	1	1	1	0	1	1	1	1	0	1	0	0	0	0	1	0	0	0	0	0
50029000 RIO GRANDE DE ARECIBO AT CENTRAL CAMBALACH										LAT=18 27 20 LONG=066 42 10					STREAM		STATE=72		CCUNTY=	DIST.=72		
1963	9	9	9	9	9	0	9	0	9	9	0	9	0	0	0	0	9	0	0	0	0	0
1964	12	11	12	12	12	0	12	0	12	11	0	12	0	0	0	0	12	0	0	0	0	0
1965	10	10	10	10	10	0	10	0	10	10	0	10	0	0	0	0	10	0	0	0	0	0
1966	2	2	2	2	2	0	2	1	2	2	0	2	0	0	0	0	2	0	0	0	0	0
1969	4	1	1	1	1	0	0	0	1	1	0	4	4	3	3	0	4	0	0	1	0	0
1970	9	7	7	7	7	0	0	0	7	7	0	9	9	6	3	1	9	0	0	3	0	0
1971	11	11	11	11	11	0	0	0	11	11	1	11	11	5	4	4	11	0	0	4	0	0
1972	8	8	8	8	8	0	0	0	8	8	3	8	8	3	3	3	8	0	0	3	0	0
1973	1	1	1	1	1	0	0	0	1	1	0	1	1	1	1	1	1	0	0	1	0	0
50029300 CANO SUROESTE NR CENTRAL CAMBALACHE P R										LAT=18 27 59 LONG=066 41 25					STREAM		STATE=72		CCUNTY=	DIST.=72		
1971	2	2	2	2	2	0	0	0	2	2	0	2	2	0	0	0	2	0	0	0	0	0
50029500 CANO TIBURONES OUTLET NR ARECIBO P R										LAT=18 28 50 LONG=066 41 34					STREAM		STATE=72		CCUNTY=	DIST.=72		
1971	3	2	2	2	2	0	0	0	3	2	0	2	2	0	0	0	2	0	0	0	0	0
50029700 CANO NORESTE NR BARCELONA P R										LAT=18 29 00 LONG=066 33 23					STREAM		STATE=72		CCUNTY=	DIST.=72		
1971	2	1	2	2	2	0	0	0	2	2	0	2	2	0	0	0	2	0	0	0	0	0
50030100 QUEBRADA RIACHUELO NR. PALMARITO, P. R.										LAT=18 16 00 LONG=066 20 40					STREAM		STATE=72		CCUNTY=	DIST.=72		
1958	2	0	2	0	0	0	0	0	2	0	0	0	0	0	0	0	2	0	0	0	0	0
50030300 RIO BOTIJAS NR. BOTIJAS, P. R.										LAT=18 14 15 LONG=066 22 37					STREAM		STATE=72		CCUNTY=	DIST.=72		
1958	2	0	2	0	0	0	0	0	2	0	0	0	0	0	0	0	2	0	0	0	0	0
50030500 RIO OROCOVIS AT OROCOVIS, P.R.										LAT=18 13 44 LONG=066 23 34					STREAM		STATE=72		CCUNTY=	DIST.=72		
1958	2	0	2	0	0	0	0	0	2	0	0	0	0	0	0	0	2	0	0	0	0	0

WATER YEAR	NO. SAMPL	D.S.	HARD-NESS	MAJ-OR CAT-ICNS	SIL-ICA	ALU-MI-NUM	IRCN	MAN-GA-NESE	MAJ_OR AN-IONS	FLU-O-RIDE	CAR-BON	NI_TRO-GEN	PHOS_PHO-ROUS	D.O.	BOD	COD	PH	PES-TI-CICES	RAD_IC-CHEM-ICAL	BIC-LOG-IC	SEDMT SUS	SEDMT BED
50C31000 RIO GRANDE DE MANATI AT HWY 155 NR MCROVIS LAT=18 17 58 LCNG=066 24 36 STREAM STATE=72 COUNTY= DIST.=72																						
1958	2	2	2	2	2	0	2	0	2	2	0	2	0	0	0	C	2	C	C	0	0	0
1964	1	1	1	1	1	0	1	0	1	1	0	1	0	0	0	0	1	C	0	0	0	0
1965	1	1	1	1	1	0	1	0	1	1	0	1	0	0	0	C	1	0	0	0	0	0
50031100 QUEBRADA PERCHAS NEAR MOROVIS, PR LAT=18 17 47 LCNG=066 24 37 STREAM STATE=72 COUNTY= DIST.=72																						
1966	1	1	1	1	1	0	1	0	1	1	0	1	0	0	0	C	1	C	0	0	C	0
50031200 RIO GRANDE DE MANATI NR MCROVIS PR LAT=18 17 45 LONG=066 24 47 STREAM STATE=72 COUNTY= DIST.=72																						
1960	1	0	1	1	0	0	0	0	1	0	0	0	0	0	0	C	1	C	C	0	0	0
1966	5	5	5	5	5	0	5	5	5	5	0	5	0	0	0	0	5	0	0	0	0	C
1967	11	10	11	11	11	0	11	11	11	11	0	11	0	0	0	0	11	0	0	0	0	C
1968	13	12	12	12	12	0	8	3	12	12	0	12	6	0	0	C	12	0	0	0	5	C
1969	3	0	0	0	0	0	0	0	0	0	0	0	0	0	0	0	0	0	C	0	3	0
1970	7	7	7	7	7	0	0	0	7	7	0	7	7	0	0	C	7	C	C	0	C	C
1971	7	7	7	7	7	0	0	0	7	7	0	7	7	0	0	C	7	0	0	0	0	0
50C31400 RIO SANA MUERTO AT HWY 157 NR OROCOVIS, PR LAT=18 14 33 LONG=066 24 37 STREAM STATE=72 COUNTY= DIST.=72																						
1964	1	1	1	1	1	0	1	0	1	1	0	1	0	0	0	C	1	0	0	0	0	0
50031450 RIO TUMBADO AT OROCOUIS, P. R. LAT=18 14 32 LCNG=066 24 09 STREAM STATE=72 COUNTY= DIST.=72																						
1958	2	0	2	0	0	0	0	0	2	0	0	0	0	0	0	C	2	C	C	0	0	0
50031500 RIO SANA MUERTO NR OROCOVIS PR LAT=18 16 14 LCNG=066 24 47 STREAM STATE=72 COUNTY= DIST.=72																						
1966	4	4	4	4	4	0	4	4	4	4	0	4	0	0	0	C	4	C	C	0	0	0
1967	7	7	7	7	7	0	7	7	7	7	0	7	0	0	0	C	7	C	C	0	0	0
1968	15	12	12	12	12	0	8	4	12	12	0	12	6	0	0	C	12	0	0	0	3	0
1970	5	5	5	5	5	0	0	0	5	5	0	5	5	0	0	C	5	C	C	0	C	C
1971	1	1	1	1	1	0	0	0	1	1	0	1	1	0	0	0	1	0	C	0	C	C
50C32000 RIO GRANDE DE MANATI AT HWY 567 NR MCROVIS LAT=18 18 29 LONG=066 26 16 STREAM STATE=72 COUNTY= DIST.=72																						
1959	10	9	10	10	10	0	10	0	10	10	0	10	0	0	0	0	10	0	0	0	0	0
1960	10	10	10	10	10	0	10	0	10	10	0	10	0	0	0	C	10	0	0	0	0	0
1961	4	3	4	3	3	0	3	0	4	3	0	3	0	0	0	0	4	C	0	0	C	C
1962	1	0	1	1	1	0	0	0	1	0	0	0	0	0	0	C	1	0	0	0	0	0
1963	1	0	1	1	1	C	1	0	1	1	0	1	0	0	0	0	1	0	0	0	C	C
1964	3	3	3	3	3	0	3	0	3	3	0	3	0	0	0	0	3	C	C	0	C	C
1965	1	0	1	1	1	0	1	0	1	1	0	1	0	0	0	C	1	0	0	0	0	0

WATER YEAR	NO. SAMPL	D.S.	HARD-NESS	MAJ-OR CAT-IONS	SIL-ICA	ALU-MI-NUM	IRON	MAN-GA-NESE	MAJ-OR AN-IONS	FLU-O-RIDE	CAR-BON	NI-TRO-GEN	PHOS-PHO-ROUS	D.O.	BOD	COD	PH	PES-TI-CIDES	RAD-IO-CHEM-ICAL	BIO-LOG-IC	SEDMT SUS	SEDMT BED
50032000 RIO GRANDE DE MANATI AT HWY 567 NR MOROVIS LAT=18 18 29 LONG=066 26 16 STREAM STATE=72 COUNTY= DIST.=72																						
1966	1	1	1	1	1	0	1	1	1	1	0	1	0	0	0	0	1	0	0	0	0	0
50033000 RIO TORO NEGRO NR CIALES, P. R. LAT=18 17 20 LONG=066 29 06 STREAM STATE=72 COUNTY= DIST.=72																						
1958	2	0	2	0	0	0	0	0	2	0	0	0	0	0	0	0	2	0	0	0	0	0
1959	6	6	6	6	6	0	6	0	6	6	0	6	0	0	0	0	6	0	0	0	0	0
1960	13	12	13	13	12	0	12	0	13	12	0	12	0	0	0	0	13	0	0	0	0	0
1961	4	3	4	3	3	0	3	0	4	3	0	3	0	0	0	0	3	0	0	0	0	0
1962	1	0	1	1	1	0	0	0	1	0	0	0	0	0	0	0	1	0	0	0	0	0
1963	1	1	1	1	1	0	1	0	1	1	0	1	0	0	0	0	1	0	0	0	0	0
1964	2	2	2	2	2	0	2	0	2	2	0	2	0	0	0	0	2	0	0	0	0	0
1965	1	0	1	1	1	0	1	0	1	1	0	1	0	0	0	0	1	0	0	0	0	0
1966	1	1	1	1	1	0	1	1	1	1	0	1	0	0	0	0	1	0	0	0	0	0
50034000 RIO BAUTA NR. OROCOVIS, P. R. LAT=18 14 10 LONG=066 27 18 STREAM STATE=72 COUNTY= DIST.=72																						
1958	1	0	1	0	0	0	0	0	1	0	0	0	0	0	0	0	1	0	0	0	0	0
1959	1	0	1	1	0	0	0	0	1	0	0	0	0	0	0	0	1	0	0	0	0	0
1960	1	0	1	1	0	0	0	0	1	0	0	0	0	0	0	0	1	0	0	0	0	0
1961	1	0	1	0	0	0	0	0	1	0	0	0	0	0	0	0	1	0	0	0	0	0
1962	1	0	1	1	1	0	0	0	1	0	0	0	0	0	0	0	1	0	0	0	0	0
1963	1	0	1	1	1	0	1	0	1	1	0	1	0	0	0	0	1	0	0	0	0	0
1964	2	2	2	2	2	0	2	0	2	2	0	2	0	0	0	0	2	0	0	0	0	0
1965	1	1	1	1	1	0	1	0	1	1	0	1	0	0	0	0	1	0	0	0	0	0
1966	1	1	1	1	1	0	1	1	1	1	0	1	0	0	0	0	1	0	0	0	0	0
1969	5	5	5	5	5	0	0	0	5	5	0	5	5	0	0	0	5	0	0	0	0	0
1970	9	9	9	9	9	0	0	0	9	9	0	9	9	3	0	0	9	0	0	0	0	0
1971	10	10	10	10	10	0	0	0	10	10	0	10	10	2	0	0	10	0	0	0	0	0
1972	9	9	9	9	9	0	0	0	9	9	0	9	9	0	0	0	9	0	0	0	0	0
1973	1	1	1	1	1	0	0	0	1	1	0	1	1	0	0	0	1	0	0	0	0	0
50035000 RIO GRANDE DE MANATI AT CIALES P R LAT=18 19 26 LONG=066 27 36 STREAM STATE=72 COUNTY= DIST.=72																						
1959	7	7	7	7	7	0	7	0	7	7	0	7	0	0	0	0	7	0	0	0	0	0
1960	11	10	11	11	11	0	11	0	11	11	0	11	0	0	0	0	11	0	0	0	0	0
1961	10	3	10	4	10	0	3	0	10	3	0	3	0	0	0	0	3	0	0	0	0	0
1962	11	4	11	9	11	0	8	0	11	7	0	8	0	0	0	0	9	0	0	0	0	0
1963	10	9	10	10	10	0	10	0	10	10	0	10	0	0	0	0	10	0	0	0	0	0
1964	13	11	13	13	13	0	13	0	13	13	0	13	0	0	0	0	13	0	0	0	0	0
1965	12	10	12	12	12	0	12	0	12	12	0	12	0	0	0	0	12	0	0	0	0	0
1966	10	9	10	10	10	0	10	7	10	10	0	10	0	0	0	0	10	0	0	0	0	0

WATER YEAR	NO. SAMPL	D.S.	HARD-NESS	MAJ-OR CAT-IONS	SIL-ICA	ALU-MI-NUM	IRON	MAN-GA-NESE	MAJ_OR AN-IONS	FLU-O-RIDE	CAR-BON	NI_TRO-GEN	PHOS_PHO-ROUS	D.O.	BOD	COD	PH	PES-TI-CIDES	RAD_IO-CHEM-ICAL	BIO-LOG-IC	SEDMT SUS	SEDMT BED
50C35000 RIO GRANDE DE MANATI AT CIALES P R LAT=18 19 26 LONG=066 27 36 STREAM STATE=72 CCUNTY= DIST.=72																						
1967	13	13	13	13	13	0	13	13	13	13	0	13	0	0	0	0	13	0	0	0	0	0
1968	11	11	11	11	11	0	7	2	11	11	0	11	6	0	0	0	11	0	0	0	8	0
1969	12	9	9	9	9	0	0	0	9	9	0	9	9	0	0	0	9	0	0	0	3	0
1970	3	3	3	3	3	0	0	0	3	3	0	3	3	1	0	0	3	0	0	0	0	0
50035200 RIO GRANDE DE MANATI AT HWY 145 AT CIALES LAT=18 20 15 LONG=066 27 49 STREAM STATE=72 CCUNTY= DIST.=72																						
1970	4	4	4	4	4	0	0	0	4	4	0	4	4	2	0	0	4	0	0	0	0	0
1971	9	9	9	9	9	0	0	0	9	9	0	9	9	2	0	0	9	0	0	0	0	0
1972	7	7	7	7	7	0	0	0	7	7	0	7	7	0	0	0	7	0	0	0	0	0
1973	1	1	1	1	1	0	0	0	1	1	0	1	1	0	0	0	1	0	0	0	0	0
50035500 RIO GRANDE DE MANATI NEAR EL CAMPAMENTO, P LAT=18 20 46 LONG=066 28 05 STREAM STATE=72 COUNTY= DIST.=72																						
1958	2	2	2	2	2	0	2	0	2	2	0	2	0	0	0	0	2	0	0	0	0	0
50035950 RIO CIALITOS AT HWY 649 AT CIALES P R LAT=18 20 18 LONG=066 28 28 STREAM STATE=72 CCUNTY= DIST.=72																						
1969	2	2	2	2	2	0	0	0	2	2	0	2	2	0	0	0	2	0	0	0	0	0
1970	8	8	8	8	8	0	0	0	8	8	0	8	8	0	0	0	8	0	0	0	0	0
1971	3	3	3	3	3	0	0	0	3	3	0	3	3	0	0	0	3	0	0	0	0	0
50C36000 RIO CIALITOS AT CIALES, P. R. LAT=18 20 41 LONG=066 28 14 STREAM STATE=72 COUNTY= DIST.=72																						
1958	2	0	2	0	0	0	0	0	2	0	0	0	0	0	0	0	2	0	0	0	0	0
1959	1	0	1	1	0	0	0	0	1	0	0	0	0	0	0	0	1	0	0	0	0	0
1960	1	0	1	1	0	0	0	0	1	0	0	0	0	0	0	0	1	0	0	0	0	0
1961	1	0	1	0	0	0	0	0	1	0	0	0	0	0	0	0	1	0	0	0	0	0
1962	1	0	1	1	1	0	0	0	1	0	0	0	0	0	0	0	1	0	0	0	0	0
1963	1	1	1	1	1	0	1	0	1	1	0	1	0	0	0	0	1	0	0	0	0	0
1964	2	1	2	2	2	0	2	0	2	2	0	2	0	0	0	0	2	0	0	0	0	0
1965	1	0	1	1	1	0	1	0	1	1	0	1	0	0	0	0	1	0	0	0	0	0
1966	1	1	1	1	1	0	1	1	1	1	0	1	0	0	0	0	1	0	0	0	0	0
1969	1	1	1	1	1	0	0	0	1	1	0	1	1	0	0	0	1	0	0	0	0	0
50037000 RIO GRANDE DE MANATI NEAR MANATI, PR LAT=18 23 58 LONG=066 29 49 STREAM STATE=72 COUNTY= DIST.=72																						
1958	2	0	2	0	0	0	0	0	2	0	0	0	0	0	0	0	2	0	0	0	0	0
1959	1	0	1	1	0	0	0	0	1	0	0	0	0	0	0	0	1	0	0	0	0	0
1960	1	0	1	1	0	0	0	0	1	0	0	0	0	0	0	0	1	0	0	0	0	0
1961	1	0	1	0	0	0	0	0	1	0	0	0	0	0	0	0	1	0	0	0	0	0
1962	1	0	0	0	1	0	0	0	1	0	0	0	0	0	0	0	1	0	0	0	0	0
1963	1	0	1	1	1	0	0	0	1	0	0	0	0	0	0	0	1	0	0	0	0	0

WATER YEAR	NO. SAMPL	C.S.	HARD-NESS	MAJ-OR CAT-IONS	SIL-ICA	ALU-MI-NUM	IRON	MAN-GA-NESE	MAJ-OR AN-IONS	FLU-O-RIDE	CAR-BON	NI-TRO-GEN	PHOS-PHO-ROUS	D.O.	BOD	COD	PH	PES-TI-CIDES	RAD-IO-CHEM-ICAL	BIO-LOG-IC	SEDMT SUS	SEDMT BED
50037000 RIO GRANDE DE MANATI NEAR MANATI, PR LAT=18 23 58 LONG=066 29 49 STREAM STATE=72 COUNTY= DIST.=72																						
1964	2	1	2	2	2	0	1	0	1	2	0	2	0	0	0	0	2	0	0	0	0	0
1965	1	0	1	1	1	0	1	0	1	1	0	1	0	0	0	0	1	0	0	0	0	0
1966	1	0	1	1	1	0	1	0	1	1	0	1	0	0	0	0	1	0	0	0	0	0
50038000 RIO GRANDE DE MANATI AT HWY 667 AT MANATI LAT=18 25 26 LONG=066 31 05 STREAM STATE=72 COUNTY= DIST.=72																						
1963	9	5	9	9	9	0	9	0	9	9	0	9	0	0	0	0	9	0	0	0	0	0
1964	13	11	12	13	13	0	13	0	13	13	0	12	0	0	0	0	13	0	0	0	0	0
1965	10	9	10	10	10	0	10	0	10	10	0	10	0	0	0	0	10	0	0	0	0	0
1966	10	8	10	10	10	0	10	7	10	10	0	10	0	0	0	0	10	0	0	0	0	0
1967	12	12	12	12	12	0	12	12	12	12	0	12	0	0	0	0	12	0	0	0	0	0
1968	13	9	9	9	9	0	6	2	9	9	0	9	5	0	0	0	9	0	0	0	6	0
1969	8	3	3	3	3	0	0	0	3	3	0	6	6	3	3	0	6	0	0	1	2	0
1970	1	0	0	0	0	0	0	0	0	0	0	1	1	1	1	0	1	0	0	1	0	0
50038100 RIO GRANDE DE MANATI AT HWY 2 NR MANATI P LAT=18 25 52 LONG=066 32 07 STREAM STATE=72 COUNTY= DIST.=72																						
1970	8	7	7	7	7	0	0	0	7	7	0	8	8	5	2	1	8	0	0	2	0	0
1971	14	14	14	14	14	0	0	0	14	14	1	14	14	6	4	4	14	0	0	4	0	0
1972	10	10	10	10	10	0	0	0	10	10	2	10	10	3	3	3	10	0	0	3	0	0
1973	2	2	2	2	2	0	0	0	2	2	1	2	2	1	1	1	2	0	0	1	0	0
50038200 LAGUNA TORTUGUERO OUTFLOW NEAR VEGA BAJA, LAT=18 28 29 LONG=066 26 50 STREAM STATE=72 COUNTY= DIST.=72																						
1964	2	2	2	2	2	0	2	0	2	2	0	2	0	0	0	0	2	0	0	0	0	0
1965	1	1	1	1	1	0	1	0	1	1	0	1	0	0	0	0	1	0	0	0	0	0
1966	1	1	1	1	1	0	1	1	1	1	0	1	0	0	0	0	1	0	0	0	0	0
1969	4	4	4	4	4	0	0	0	4	4	0	4	4	0	0	0	4	0	0	0	0	0
1970	6	6	6	6	6	0	0	0	6	6	0	6	6	0	0	0	6	0	0	0	0	0
1971	2	2	2	2	2	0	0	0	2	2	0	2	2	0	0	0	2	0	0	0	0	0
50038300 RIO COROZAL AT COROZAL, PR LAT=18 20 40 LONG=066 19 16 STREAM STATE=72 COUNTY= DIST.=72																						
1958	2	0	2	0	0	0	0	0	2	0	0	0	0	0	0	0	2	0	0	0	0	0
50038310 RIO CIBUCO NEAR COROZAL, PR LAT=18 21 03 LONG=066 19 43 STREAM STATE=72 COUNTY= DIST.=72																						
1958	2	0	2	0	0	0	0	0	2	0	0	0	0	0	0	0	2	0	0	0	0	0
50038320 RIO CIBUCO BELOW COROZAL P R LAT=18 21 13 LONG=066 20 07 STREAM STATE=72 COUNTY= DIST.=72																						
1969	5	5	5	5	5	0	0	0	5	5	0	5	5	0	0	0	5	0	0	0	0	0
1970	8	8	8	8	8	0	0	0	8	8	0	8	8	2	0	0	8	0	0	0	0	0

WATER YEAR	NO. SAMPL	D.S.	HARD-NESS	MAJ-OR CAT-IONS	SIL-ICA	ALU-MI-NUM	IRON	MAN-GA-NESE	MAJ_OR AN-IONS	FLU-O-RIDE	CAR-BON	NI_TRO-GEN	PHOS_PHO-ROUS	D.O.	BOD	COD	PH	PES-TI-CIDES	RAD_IO-CHEM-ICAL	BIO-LOG-IC	SEDMT SUS	SEDMT BED
50038320 RIO CIBUCO BELOW COROZAL P R										LAT=18 21 13 LONG=066 20 07					STREAM		STATE=72		COUNTY=		DIST.=72
1971	9	9	9	9	9	0	0	0	9	9	0	9	9	1	0	0	9	0	0	0	0	0
1972	8	7	7	8	7	0	0	0	8	7	0	7	7	0	0	0	7	0	0	0	0	0
1973	1	1	1	1	1	0	0	0	1	1	0	1	1	0	0	0	1	0	0	0	0	0
50038340 RIO MAVILLA NEAR COROZAL, PR										LAT=18 21 14 LONG=066 17 51					STREAM		STATE=72		COUNTY=		DIST.=72
1958	2	0	2	0	0	0	0	0	2	0	0	0	0	0	0	0	2	0	0	0	0	0
50038360 RIO MAVILLA NR COROZAL PR										LAT=18 21 14 LONG=066 17 51					STREAM		STATE=72		COUNTY=		DIST.=72
1969	1	1	1	1	1	0	0	0	1	1	0	1	1	0	0	0	1	0	0	0	0	0
1970	1	1	1	1	1	0	0	0	1	1	0	1	1	0	0	0	1	0	0	0	0	0
50038400 RIO CIBUCO NEAR VEGA ALTA, PR										LAT=18 23 07 LONG=066 21 00					STREAM		STATE=72		COUNTY=		DIST.=72
1958	1	0	1	0	0	0	0	0	1	0	0	0	0	0	0	0	1	0	0	0	0	0
1959	1	0	1	1	0	0	0	0	1	0	0	0	0	0	0	0	1	0	0	0	0	0
50038500 RIO CIBUCO NEAR VEGA BAJA P R										LAT=18 26 00 LONG=066 21 42					STREAM		STATE=72		COUNTY=		DIST.=72
1958	2	0	2	0	0	0	0	0	2	0	0	0	0	0	0	0	2	0	0	0	0	0
1960	1	0	1	1	0	0	0	0	1	0	0	0	0	0	0	0	1	0	0	0	0	0
1961	1	0	1	0	0	0	0	0	1	0	0	0	0	0	0	0	1	0	0	0	0	0
1962	1	0	1	1	1	0	0	0	1	0	0	0	0	0	0	0	1	0	0	0	0	0
1963	9	8	9	9	9	0	9	0	9	9	0	9	0	0	0	0	9	0	0	0	0	0
1964	12	12	12	12	12	0	12	0	12	12	0	12	0	0	0	0	12	0	0	0	0	0
1965	12	11	12	12	12	0	12	0	12	12	0	12	0	0	0	0	12	0	0	0	0	0
1966	12	12	12	12	12	0	11	8	12	12	0	12	0	0	0	0	12	0	0	0	0	0
1967	12	12	12	12	12	0	12	12	12	12	0	12	0	0	0	0	11	0	0	0	0	0
1968	14	10	10	10	10	0	6	3	10	10	0	10	5	0	0	0	10	0	0	0	6	0
1969	9	7	7	7	7	0	0	0	7	7	0	7	7	0	0	0	7	0	0	0	2	0
50038600 RIO UNIBON NEAR MOROVIS, PR										LAT=18 20 38 LONG=066 22 35					STREAM		STATE=72		COUNTY=		DIST.=72
1958	2	0	2	0	0	0	0	0	2	0	0	0	0	0	0	0	2	0	0	0	0	0
1969	4	4	4	4	4	0	0	0	4	4	0	4	4	0	0	0	4	0	0	0	0	0
1970	7	7	7	7	7	0	0	0	7	7	0	7	7	0	0	0	7	0	0	0	0	0
1971	1	1	1	1	1	0	0	0	1	1	0	0	1	0	0	0	1	0	0	0	0	0
50038720 RIO MOROVIS NEAR MOROVIS, PR										LAT=18 20 33 LONG=066 25 07					STREAM		STATE=72		COUNTY=		DIST.=72
1958	2	0	2	0	0	0	0	0	2	0	0	0	0	0	0	0	2	0	0	0	0	0

WATER YEAR	NO. SAMPL	C.S.	HARD-NESS	MAJ-OR CAT-IONS	SIL-ICA	ALU-MI-NUM	IRON	MAN-GA-NESE	MAJ_OR AN-IONS	FLU-O-RIDE	CAR-BON	NI_TRO-GEN	PHOS_PHO-ROUS	D.O.	BOD	COD	PH	PES-TI-CIDES	RAD_IO-CHEM-ICAL	BIO-LOG-IC	SEDMT SUS	SEDMT BED
50038800 RIO INDIO NEAR VEGA ALTA, PR										LAT=18 23 39 LONG=066 23 42					STREAM		STATE=72 COUNTY=			DIST.=72		
1958	1	0	1	0	0	0	0	0	1	0	0	0	0	0	0	0	1	0	0	0	0	0
1959	1	0	1	1	0	0	0	0	1	0	0	0	0	0	0	0	1	0	0	0	0	0
50039000 RIO INDIO NEAR VEGA BAJA P R										LAT=18 26 19 LONG=066 22 13					STREAM		STATE=72 COUNTY=			DIST.=72		
1958	1	0	1	0	0	0	0	0	1	0	0	0	0	0	0	0	1	0	0	0	0	0
1960	1	0	1	1	0	0	0	0	1	0	0	0	0	0	0	0	1	0	0	0	0	0
1961	1	0	1	0	0	0	0	0	1	0	0	0	0	0	0	0	1	0	0	0	0	0
1962	1	0	1	1	1	0	0	0	1	0	0	0	0	0	0	0	1	0	0	0	0	0
1963	9	9	9	9	9	0	9	0	9	9	0	9	0	0	0	0	9	0	0	0	0	0
1964	12	12	12	12	12	0	12	0	12	12	0	12	0	0	0	0	12	0	0	0	0	0
1965	11	10	11	11	11	0	11	0	11	11	0	11	0	0	0	0	11	0	0	0	0	0
1966	12	12	12	12	12	0	12	8	12	11	0	12	0	0	0	0	12	0	0	0	0	0
1967	12	12	12	12	12	0	12	12	12	12	0	12	0	0	0	0	12	0	0	0	0	0
1968	12	12	12	12	12	0	8	4	12	12	0	12	5	0	0	0	12	0	0	0	4	0
1969	7	7	7	7	7	0	0	0	7	7	0	7	7	0	0	0	7	0	0	0	0	0
1970	6	6	6	6	6	0	0	0	6	6	0	6	6	0	0	0	6	0	0	0	0	0
1971	2	2	2	2	2	0	0	0	2	2	0	2	2	0	0	0	2	0	0	0	0	0
50039500 RIO CIBUCO AT VEGA BAJA, PR										LAT=18 26 53 LONG=066 22 29					STREAM		STATE=72 COUNTY=			DIST.=72		
1973	1	1	1	1	1	0	0	0	1	1	0	1	1	0	0	0	1	0	0	0	0	0
50039600 RIO CIBUCO AT CENTRAL SAN VICENTE P R										LAT=18 27 42 LONG=066 21 56					STREAM		STATE=72 COUNTY=			DIST.=72		
1969	8	5	5	5	5	0	0	0	5	5	0	8	8	3	3	0	8	0	0	1	0	0
1970	10	8	8	8	8	0	0	0	8	8	0	10	10	6	3	1	10	0	0	3	0	0
1971	8	8	8	8	8	0	0	0	8	8	1	8	8	6	4	4	8	0	0	4	0	0
1972	7	7	7	7	7	0	0	0	7	7	3	7	7	3	3	3	7	0	0	3	0	0
1973	1	1	1	1	1	0	0	0	1	1	1	1	1	1	1	1	1	0	0	1	0	0
50040800 RIO DE LA PLATA AT CAYEY, PR										LAT=18 08 11 LONG=066 08 19					STREAM		STATE=72 COUNTY=			DIST.=72		
1958	2	0	2	0	0	0	0	0	2	0	0	0	0	0	0	0	2	0	0	0	0	0
1960	1	0	1	0	0	0	0	0	1	0	0	0	0	0	0	0	1	0	0	0	0	0
1961	1	0	1	0	0	0	0	0	1	0	0	0	0	0	0	0	1	0	0	0	0	0
1962	1	0	1	1	1	0	0	0	1	0	0	0	0	0	0	0	1	0	0	0	0	0
1963	1	0	1	1	1	0	1	0	1	1	0	1	0	0	0	0	1	0	0	0	0	0
1964	2	2	2	2	2	0	1	0	2	2	0	2	0	0	0	0	2	0	0	0	0	0
1965	1	1	1	1	1	0	1	0	1	1	0	1	0	0	0	0	1	0	0	0	0	0

WATER YEAR	NO. SAMPL	D.S.	HARD-NESS	MAJ-OR CAT-IONS	SIL-ICA	ALU-MI-NUM	IRON	MAN-GA-NESE	MAJ-OR AN-IONS	FLU-C-RIDE	CAR-BON	NI-TRO-GEN	PHOS-PHO-ROUS	D.O.	BOD	COD	PH	PES-TI-CIDES	RAD-IO-CHEM-ICAL	BIO-LOG-IC	SEDMT SUS	SEDMT BED
5004260Q RIO MATON NEAR CAYEY, PR										LAT=18 06 03 LONG=066 10 54					STREAM		STATE=72		COUNTY=	DIST.=72		
1958	2	0	2	0	0	0	0	0	2	0	0	0	0	0	0	0	2	0	0	0	0	0
5004280Q RIO MATON NEAR LA PLACITA CAYEY, PR										LAT=18 08 00 LONG=066 12 40					STREAM		STATE=72		COUNTY=	DIST.=72		
1958	2	0	2	0	0	0	0	0	2	0	0	0	0	0	0	0	2	0	0	0	0	0
50043000 RIO DE LA PLATA AT PROYECTO LA PLATA, PR										LAT=18 09 37 LONG=066 13 44					STREAM		STATE=72		COUNTY=	DIST.=72		
1959	7	7	7	7	7	0	7	0	7	7	0	7	0	0	0	0	7	0	0	0	0	0
1960	13	13	13	13	13	0	13	0	13	13	0	13	0	0	0	0	13	0	0	0	0	0
1961	12	11	11	7	11	0	6	0	11	6	0	6	0	0	0	0	11	0	0	0	0	0
1962	12	11	12	10	12	0	9	0	12	9	0	9	0	0	0	0	12	0	0	0	0	0
1963	12	12	12	12	12	0	12	0	12	12	0	12	0	0	0	0	12	0	0	0	0	0
1964	11	11	11	11	11	0	11	0	11	11	0	11	0	0	0	0	11	0	0	0	0	0
1965	12	12	12	12	12	0	12	0	12	12	0	12	0	0	0	0	12	0	0	0	0	0
1966	10	10	10	10	10	0	10	7	10	10	0	10	0	0	0	0	10	0	0	0	0	0
1967	12	12	12	12	12	0	12	12	12	12	0	12	0	0	0	0	12	0	0	0	0	0
1968	12	11	11	11	11	0	8	1	11	11	0	11	4	0	0	0	11	0	0	0	3	0
1969	4	4	4	4	4	0	0	0	4	4	0	4	4	0	0	0	4	0	0	0	0	0
1970	6	6	6	6	6	0	0	0	6	6	0	6	6	2	0	0	6	0	0	0	0	0
1971	7	7	7	7	7	0	0	0	7	7	0	7	7	1	0	0	7	0	0	0	0	0
1972	3	3	3	3	3	0	0	0	3	3	0	3	3	0	0	0	3	0	0	0	0	0
5004302Q RIO DE LA PLATA TRIB. AT PROYECTO LA PLATA LAT=18 09 44 LONG=066 13 37															STREAM		STATE=72		COUNTY=	DIST.=72		
1962	1	1	1	1	1	0	1	0	1	1	0	1	0	0	0	0	1	0	0	0	0	0
50044000 RIO DE LA PLATA NEAR COMERIO DAM, PR										LAT=18 14 33 LONG=066 12 28					STREAM		STATE=72		COUNTY=	DIST.=72		
1958	2	2	2	2	2	0	2	0	2	2	0	2	0	0	0	0	2	0	0	0	0	0
1960	1	0	1	1	0	0	0	0	1	0	0	0	0	0	0	0	1	0	0	0	0	0
1961	1	0	1	0	0	0	0	0	1	0	0	0	0	0	0	0	1	0	0	0	0	0
1962	1	0	1	1	1	0	0	0	1	0	0	0	0	0	0	0	1	0	0	0	0	0
1963	1	1	1	1	1	0	1	0	1	1	0	1	0	0	0	0	1	0	0	0	0	0
1964	2	2	2	2	2	0	2	0	2	2	0	2	0	0	0	0	2	0	0	0	0	0
1965	1	1	1	1	1	0	1	0	1	1	0	1	0	0	0	0	1	0	0	0	0	0
1966	1	1	1	1	1	0	1	1	1	1	0	1	0	0	0	0	1	0	0	0	0	0
5004430Q RIO CUESTA ARRIBA NEAR NARANJITO, PR										LAT=18 17 56 LONG=066 12 25					STREAM		STATE=72		COUNTY=	DIST.=72		
1958	2	0	2	0	0	0	0	0	2	0	0	0	0	0	0	0	2	0	0	0	0	0

WATER YEAR	NO. SAMPL	D.S.	HARD-NESS	MAJ-OR CAT-IONS	SIL-ICA	ALU-MI-NUM	IRON	MAN-GA-NESE	MAJ_OR AN-IONS	FLU-O-RIDE	CAR-BON	NI_TRC-GEN	PHOS_PHO-ROUS	D.O.	BOD	COD	PH	PES-TI-CIDES	RAD_IC-CHEM-ICAL	BIC-LOG-IC	SEDMT SUS	SEDMT BED
	50C4435Q RIO DE LA PLATA NEAR NARANJITO, PR									LAT=18 18 20 LONG=066 12 42					STREAM		STATE=72		COUNTY=	DIST.=72		
1958	2	0	2	0	0	0	0	0	2	0	0	0	0	0	0	0	2	0	0	0	0	0
	50045700 RIO LAJAS AT TOA ALTA									LAT=18 23 28 LONG=066 15 28					STREAM		STATE=72		COUNTY=	DIST.=72		
1966	1	1	1	1	1	0	1	1	1	1	0	1	0	0	0	0	1	0	0	0	0	0
1967	10	10	10	10	10	0	10	9	10	10	0	10	0	0	0	0	10	0	0	0	0	0
1968	11	8	8	9	9	0	8	4	8	8	0	8	2	0	0	0	8	0	0	0	6	0
1969	4	3	3	3	3	0	0	0	3	3	0	3	3	0	0	0	3	0	0	0	1	0
1970	7	7	7	7	7	0	0	0	7	7	0	7	7	0	0	0	7	0	0	0	0	0
1971	9	9	9	9	9	0	0	0	9	9	0	9	9	0	0	0	9	0	0	0	0	0
1972	3	3	3	3	3	0	0	0	3	3	0	3	3	0	0	0	3	0	0	0	0	0
	50C45800 RIO LAJAS AT TOA ALTA P R									LAT=18 23 39 LONG=066 15 16					STREAM		STATE=72		COUNTY=	DIST.=72		
1958	2	0	2	0	0	0	0	0	2	0	0	0	0	0	0	0	2	0	0	0	0	0
1959	1	0	1	1	0	0	0	0	1	0	0	0	0	0	0	0	1	0	0	0	0	0
1960	1	0	1	1	0	0	0	0	1	0	0	0	0	0	0	0	1	0	0	0	0	0
1961	1	0	1	0	0	0	0	0	1	0	0	0	0	0	0	0	1	0	0	0	0	0
1962	1	0	1	1	1	0	0	0	1	0	0	0	0	0	0	0	1	0	0	0	0	0
1963	8	8	1	1	8	0	8	0	8	7	0	8	0	0	0	0	8	0	0	0	0	0
1964	11	11	11	11	11	0	11	0	11	11	0	11	0	0	0	0	11	0	0	0	0	0
1965	10	10	10	10	10	0	10	0	10	10	0	10	0	0	0	0	10	0	0	0	0	0
1966	7	7	7	7	7	0	7	6	7	7	0	7	0	0	0	0	7	0	0	0	0	0
1967	1	1	1	1	1	0	1	1	1	1	0	1	0	0	0	0	1	0	0	0	0	0
1969	1	1	1	1	1	0	0	0	1	1	0	1	1	0	0	0	1	0	0	0	0	0
	50C46000 RIO DE LA PLATA AT TOA ALTA, PR									LAT=18 23 50 LONG=066 15 17					STREAM		STATE=72		COUNTY=	DIST.=72		
1958	2	0	2	0	0	0	0	0	2	0	0	0	0	0	0	0	2	0	0	0	0	0
1960	3	2	3	3	0	0	0	0	3	2	0	2	0	0	0	0	3	0	0	0	0	0
1961	3	0	1	1	1	0	0	0	3	0	0	0	0	0	0	0	2	0	0	0	0	0
1962	2	1	2	2	2	0	1	0	2	1	0	1	0	0	0	0	2	0	0	0	0	0
1963	11	11	11	11	11	0	11	0	11	11	0	11	0	0	0	0	11	0	0	0	0	0
1964	11	11	11	11	11	0	11	0	11	11	0	11	0	0	0	0	11	0	0	0	0	0
1965	10	10	10	10	10	0	10	0	10	10	0	10	0	0	0	0	10	0	0	0	0	0
1966	7	7	7	7	7	0	7	6	7	7	0	7	0	0	0	0	7	0	0	0	0	0
1967	11	11	11	11	11	0	11	11	11	11	0	11	0	0	0	0	11	0	0	0	0	0
1968	11	11	11	11	11	0	7	3	11	11	0	11	6	0	0	0	11	0	0	0	7	0
1969	9	6	6	6	6	0	0	0	6	6	0	9	9	3	3	0	9	0	0	1	1	0
1970	11	9	9	9	9	0	0	0	9	9	0	11	11	5	3	1	11	0	0	3	0	0

WATER YEAR	NO. SAMPL	D.S.	HARD-NESS	MAJ-OR CAT-IONS	SIL-ICA	ALU-MI-NUM	IRON	MAN-GA-NESE	MAJ-OR AN-IONS	FLU-O-RIDE	CAR-BON	NI-TRO-GEN	PHOS-PHO-ROUS	D.O.	BOD	COD	PH	PES-TI-CIDES	RAD-IO-CHEM-ICAL	BIO-LOG-IC	SEDMT SUS	SEDMT BED
50C46000 RIO DE LA PLATA AT TOA ALTA, PR										LAT=18 23 50 LONG=066 15 17					STREAM		STATE=72		COUNTY=		DIST.=72
1971	12	12	12	12	12	0	0	0	12	12	1	12	12	6	4	4	12	0	0	4	0	0
1972	10	10	10	10	10	0	0	0	10	10	3	10	10	3	3	3	10	0	0	3	0	0
1973	2	2	2	2	2	0	0	0	2	2	1	2	2	1	1	1	2	0	0	1	0	0
50047000 RIO DE LA PLATA NEAR TOA ALTA, PR										LAT=18 24 41 LONG=066 08 39					STREAM		STATE=72		COUNTY=		DIST.=72
1959	1	0	1	1	0	0	0	0	1	0	0	0	0	0	0	0	1	0	0	0	0	0
1962	1	1	1	1	1	0	1	0	1	1	0	1	0	0	0	0	1	0	0	0	0	0
50047100 RIO NUEVO NEAR DORADO, PR										LAT=18 24 46 LONG=066 15 53					STREAM		STATE=72		COUNTY=		DIST.=72
1959	1	0	1	1	0	0	0	0	1	0	0	0	0	0	0	0	1	0	0	0	0	0
50047300 RIO DE LA PLATA AT DORADO P R										LAT=18 27 35 LONG=066 15 31					STREAM		STATE=72		COUNTY=		DIST.=72
1970	1	1	1	1	1	0	0	0	1	1	0	0	1	1	0	0	1	0	0	0	0	0
50047520 RIO DE BAYAMON ABOVE LAGO CIDRA NEAR CIDRA										LAT=18 10 42 LONG=066 07 47					STREAM		STATE=72		COUNTY=		DIST.=72
1964	5	3	5	5	5	0	5	0	5	5	0	5	0	0	0	0	5	0	0	0	0	0
1965	1	0	1	1	0	0	0	0	1	0	0	1	0	0	0	0	1	0	0	0	0	0
50047540 RIO SABANA ABOVE LAGO CIDRA NEAR CIDRA, PR										LAT=18 10 42 LONG=066 09 05					STREAM		STATE=72		COUNTY=		DIST.=72
1958	2	2	2	2	2	0	2	0	2	2	0	2	0	0	0	0	2	0	0	0	0	0
1964	3	1	3	3	3	0	3	0	3	3	0	3	0	0	0	0	3	0	0	0	0	0
1965	1	0	1	1	0	0	0	0	1	0	0	1	0	0	0	0	1	0	0	0	0	0
50047550 LAGO CIDRA NEAR CIDRA, PR										LAT=18 11 57 LONG=066 08 28					STREAM		STATE=72		COUNTY=		DIST.=72
1964	4	4	4	4	4	0	4	0	4	4	0	4	0	0	0	0	4	0	0	0	0	0
50047560 RIO DE BAYAMON NEAR CIDRA, PR										LAT=18 12 27 LONG=066 08 23					STREAM		STATE=72		COUNTY=		DIST.=72
1958	2	0	2	0	0	0	0	0	2	0	0	0	0	0	0	0	2	0	0	0	0	0
1964	6	6	6	6	6	0	6	0	6	6	0	6	0	0	0	0	6	0	0	0	0	0
1965	1	0	1	1	0	0	0	0	1	0	0	1	0	0	0	0	1	0	0	0	0	0
50047580 QUEBRADA CEIBA NEAR CIDRA, PR										LAT=18 12 49 LONG=066 09 57					STREAM		STATE=72		COUNTY=		DIST.=72
1958	1	0	1	0	0	0	0	0	1	0	0	0	0	0	0	0	1	0	0	0	0	0
50047590 QUEBRADA VICENTE NEAR AGUAS BUENAS, PR										LAT=18 14 36 LONG=066 08 41					STREAM		STATE=72		COUNTY=		DIST.=72
1964	2	0	2	2	2	0	2	0	2	2	0	2	0	0	0	0	2	0	0	0	0	0

WATER YEAR	NO. SAMPL	D.S.	HARD-NESS	MAJ-OR CAT-IONS	SIL-ICA	ALU-MI-NUM	IRON	MAN-GA-NESE	MAJ-OR AN-IONS	FLU-O-RIDE	CAR-BON	NI-TRO-GEN	PHOS-PHO-ROUS	D.O.	BOD	COD	PH	PES-TI-CIDES	RAD-IO-CHEM-ICAL	BIO-LOG-IC	SEDMT SUS	SEDMT BED
50047600 RIO DE BAYAMON NEAR AGUAS BUENAS, PR										LAT=18 14 39 LONG=066 08 39					STREAM		STATE=72		COUNTY=	DIST.=72		
1958	1	0	1	0	0	0	0	0	1	0	0	0	0	0	0	0	1	0	0	0	0	0
1959	1	0	1	1	0	0	0	0	1	0	0	0	0	0	0	0	1	0	0	0	0	0
1960	1	0	1	1	0	0	0	0	1	0	0	0	0	0	0	0	1	0	0	0	0	0
1961	1	0	1	0	0	0	0	0	1	0	0	0	0	0	0	0	1	0	0	0	0	0
1962	1	0	1	1	1	0	0	0	1	0	0	0	0	0	0	0	1	0	0	0	0	0
1963	1	0	1	1	1	0	1	0	1	1	0	1	0	0	0	0	1	0	0	0	0	0
1964	6	5	6	6	6	0	6	0	6	6	0	6	0	0	0	0	6	0	0	0	0	0
1965	3	3	3	3	3	0	3	0	3	3	0	3	0	0	0	0	3	0	0	0	0	0
50047800 RIO DE BAYAMON AT DAM NR AGUAS BUENAS, PR										LAT=18 16 48 LONG=066 08 22					STREAM		STATE=72		COUNTY=	DIST.=72		
1958	1	0	1	0	0	0	0	0	1	0	0	0	0	0	0	0	1	0	0	0	0	0
1964	6	6	6	6	6	0	6	0	6	6	0	6	0	0	0	0	6	0	0	0	0	0
1965	1	1	1	1	1	0	1	0	1	1	0	1	0	0	0	0	1	0	0	0	0	0
1970	1	1	1	1	1	0	0	0	1	1	0	1	1	1	0	0	1	0	0	0	0	0
50047810 QUEBRADA SONADORA NEAR AGUAS BUENAS, PR										LAT=18 17 58 LONG=066 08 16					STREAM		STATE=72		COUNTY=	DIST.=72		
1958	2	0	2	0	0	0	0	0	2	0	0	0	0	0	0	0	2	0	0	0	0	0
1964	3	3	3	3	3	0	3	0	3	3	0	3	0	0	0	0	3	0	0	0	0	0
50047820 RIO DE BAYAMON AT HIGHWAY 174 NEAR BAYAMON										LAT=18 18 10 LONG=066 08 27					STREAM		STATE=72		COUNTY=	DIST.=72		
1958	1	0	1	0	0	0	0	0	1	0	0	0	0	0	0	0	1	0	0	0	0	0
1959	1	0	1	0	0	0	0	0	1	0	0	0	0	0	0	0	1	0	0	0	0	0
1963	1	1	1	1	1	0	1	0	1	1	0	1	0	0	0	0	1	0	0	0	0	0
1964	4	4	4	4	4	0	4	0	4	4	0	4	0	0	0	0	4	0	0	0	0	0
1965	1	1	1	1	1	0	1	0	1	1	0	1	0	0	0	0	1	0	0	0	0	0
1966	3	3	3	3	3	0	3	0	3	3	0	3	0	0	0	0	2	0	0	0	0	0
50047840 QUEBRADA SANTA OLAYA NEAR BAYAMON PR										LAT=18 19 47 LONG=066 08 33					STREAM		STATE=72		COUNTY=	DIST.=72		
1958	2	0	2	0	0	0	0	0	2	0	0	0	0	0	0	0	2	0	0	0	0	0
1963	1	1	1	1	1	0	1	0	1	1	0	1	0	0	0	0	1	0	0	0	0	0
1964	3	3	3	3	3	0	3	0	3	3	0	3	0	0	0	0	3	0	0	0	0	0
50047850 RIO BAYAMON NR BAYAMON P R										LAT=18 20 08 LONG=066 08 13					STREAM		STATE=72		COUNTY=	DIST.=72		
1964	1	1	1	1	1	0	1	0	1	1	0	1	0	0	0	0	1	0	0	0	0	0
1968	8	1	0	0	0	0	0	0	1	0	0	0	0	0	0	0	0	0	0	0	7	0
1969	12	8	8	8	8	0	0	0	8	8	0	8	8	0	0	0	8	0	0	0	7	0
1970	6	6	6	6	6	0	0	0	6	6	0	6	6	2	0	0	6	0	0	0	0	0
1971	3	3	3	3	3	0	0	0	3	3	0	3	3	0	0	0	3	0	0	0	0	0

WATER YEAR	NO. SAMPL	C.S.	HARD-NESS	MAJ-OR CAT-IONS	SIL-ICA	ALU-MI-NUM	IRON	MAN-GA-NESE	MAJ_OR AN-IONS	FLU-O-RIDE	CAR-BON	NI_TRO-GEN	PHOS_PHO-ROUS	D.O.	BOD	COD	PH	PES-TI-CIDES	RAD_IO-CHEM-ICAL	BIO-LOG-IC	SEDMT SUS	SEDMT BED
50047860 RIO MINILLAS NEAR BAYAMON, PR										LAT=18 21 35 LONG=066 08 37					STREAM		STATE=72		COUNTY=		DIST.=72	
1958	2	0	2	0	0	0	0	0	2	0	0	0	0	0	0	0	2	0	0	0	0	0
1963	1	1	1	1	1	0	1	0	1	1	0	1	0	0	0	0	1	0	0	0	0	0
1964	2	1	2	2	2	0	2	0	2	2	0	2	0	0	0	0	2	0	0	0	0	0
50047870 RIO DE BAYAMON AT MINILLAS, PR										LAT=18 21 48 LONG=066 08 31					STREAM		STATE=72		COUNTY=		DIST.=72	
1964	6	6	6	6	6	0	6	0	6	6	0	6	0	0	0	0	6	0	0	0	0	0
1965	1	1	1	1	1	0	1	0	1	1	0	1	0	0	0	0	1	0	0	0	0	0
50047880 RIO GUAYNABO NEAR LA MUDA, PR										LAT=18 18 30 LONG=066 05 33					STREAM		STATE=72		COUNTY=		DIST.=72	
1964	2	2	2	2	2	0	2	0	2	2	0	2	0	0	0	0	2	0	0	0	0	0
50047890 RIO GUAYNABO AT LA MUDA, PR										LAT=18 19 51 LONG=066 05 58					STREAM		STATE=72		COUNTY=		DIST.=72	
1964	1	1	1	1	1	0	1	0	1	1	0	1	0	0	0	0	1	0	0	0	0	0
50047950 RIO GUAYNABO AT HIGHWAY 837 AT GUAYNABO, P										LAT=18 21 38 LONG=066 06 55					STREAM		STATE=72		COUNTY=		DIST.=72	
1960	1	0	1	1	0	0	0	0	1	0	0	0	0	0	0	0	1	0	0	0	0	0
1961	1	0	1	0	0	0	0	0	1	0	0	0	0	0	0	0	1	0	0	0	0	0
1962	1	0	1	1	1	0	0	0	1	0	0	0	0	0	0	0	1	0	0	0	0	0
1963	1	0	1	1	1	0	1	0	1	1	0	1	0	0	0	0	1	0	0	0	0	0
1964	3	3	3	3	3	0	3	0	3	3	0	3	0	0	0	0	3	0	0	0	0	0
1965	1	1	1	1	1	0	1	0	1	1	0	1	0	0	0	0	1	0	0	0	0	0
1966	1	1	1	1	1	0	1	1	1	1	0	1	0	0	0	0	1	0	0	0	0	0
50047953 RIO GUAYNABO BELOW GUAYNABO, P. R.										LAT=18 22 00 LONG=066 07 09					STREAM		STATE=72		COUNTY=		DIST.=72	
1959	1	0	1	1	0	0	0	0	1	0	0	0	0	0	0	0	1	0	0	0	0	0
50047960 RIO GUYNABO AT BARRIO FRAILES, PR										LAT=18 22 09 LONG=066 07 13					STREAM		STATE=72		COUNTY=		DIST.=72	
1964	2	2	2	2	2	0	2	0	2	2	0	2	0	0	0	0	2	0	0	0	0	0
50047970 QUEBRADA LOS FRAILES AT GUAYNABO, PR										LAT=18 22 07 LONG=066 06 42					STREAM		STATE=72		COUNTY=		DIST.=72	
1964	2	1	2	2	2	0	2	0	2	2	0	2	0	0	0	0	2	0	0	0	0	0
50047990 RIO GUAYNABO NEAR BAYAMON, PR										LAT=18 22 32 LONG=066 07 59					STREAM		STATE=72		COUNTY=		DIST.=72	
1958	2	0	2	0	0	0	0	0	2	0	0	0	0	0	0	0	2	0	0	0	0	0
1964	1	1	1	1	1	0	1	0	1	1	0	1	0	0	0	0	1	0	0	0	0	0

WATER YEAR	NO. SAMPL	D.S.	HARD-NESS	MAJ-OR CAT-ICNS	SIL-ICA	ALU-MI-NUM	IRON	MAN-GA-NESE	MAJ_OR AN-IONS	FLU-O-RIDE	CAR-BON	NI_TRO-GEN	PHOS_PHO-ROUS	D.O.	BOD	COD	PH	PES-TI-CIDES	RAD_IO-CHEM-ICAL	BIO-LOG-IC	SEDMT SUS	SEDMT BED
50047990 RIO GUAYNABO NR BAYAMON P R										LAT=18 22 32 LCNG=066 07 59					STREAM		STATE=72		COUNTY=	DIST.=72		
1971	3	3	3	3	3	0	0	0	3	3	1	3	3	3	3	3	3	0	0	3	0	0
1972	3	3	3	3	3	0	0	0	3	3	3	3	3	3	3	3	3	0	0	3	0	0
1973	1	1	1	1	1	0	0	0	1	1	1	1	1	1	1	1	1	0	0	1	0	0
50048000 RIO DE BAYAMON AT BAYAMON, PR										LAT=18 23 53 LCNG=066 08 25					STREAM		STATE=72		COUNTY=	DIST.=72		
1959	8	8	8	8	8	0	8	0	8	8	0	8	0	0	0	0	8	0	0	0	0	0
1960	12	12	12	12	12	0	12	0	12	12	0	12	0	0	0	0	12	0	0	0	0	0
1961	9	9	9	2	9	0	2	0	9	2	0	2	0	0	0	0	2	0	0	0	0	0
1962	9	9	9	6	9	0	6	0	9	6	0	6	0	0	0	0	6	0	0	0	0	0
1963	12	12	12	12	12	0	12	0	12	12	0	12	0	0	0	0	12	0	0	0	0	0
1964	12	12	12	12	12	0	12	0	12	12	0	12	0	0	0	0	12	0	0	0	0	0
1965	9	9	9	9	9	0	9	0	9	9	0	9	0	0	0	0	9	0	0	0	0	0
1966	7	7	6	6	7	0	7	5	7	7	0	7	0	0	0	0	7	0	0	0	0	0
1967	2	2	2	2	2	0	2	2	2	2	0	2	0	0	0	0	2	0	0	0	0	0
50048500 RIO DE BAYAMCN AT HWY 167 AT BAYAMON PR										LAT=18 24 17 LONG=066 09 22					STREAM		STATE=72		CCUNTY=	DIST.=72		
1960	1	0	1	1	0	0	0	0	1	0	0	0	0	0	0	0	1	0	0	0	0	0
1961	2	0	2	0	0	0	0	0	2	0	0	0	0	0	0	0	2	0	0	0	0	0
1962	1	0	1	1	1	0	0	0	1	0	0	0	0	0	0	0	1	0	0	0	0	0
1963	1	1	1	1	1	0	1	0	1	1	0	1	0	0	0	0	1	0	0	0	0	0
1964	3	3	3	3	3	0	3	0	3	3	0	3	0	0	0	0	3	0	0	0	0	0
1969	3	0	0	0	0	0	0	0	0	0	0	3	3	3	3	0	3	0	0	1	0	0
1970	3	1	1	1	1	0	0	0	1	1	0	3	3	3	3	1	3	0	0	3	0	0
1971	4	4	4	4	4	0	0	0	4	4	1	4	4	4	4	4	4	0	0	4	0	0
1972	3	3	3	3	3	0	0	0	3	3	3	3	3	3	3	3	3	0	0	2	0	0
1973	1	1	1	1	1	0	0	0	1	1	1	1	1	1	1	1	1	0	0	1	0	0
50048550 RIO DE BAYAMON AT PALO SECO, PR										LAT=18 27 20 LONG=066 09 17					STREAM		STATE=72		CCUNTY=	DIST.=72		
1964	2	2	2	2	2	0	2	0	2	2	0	2	0	0	0	0	2	0	0	0	0	0
50048600 RIO DE BAYAMON NEAR CATANO, PR										LAT=18 27 22 LONG=066 08 52					STREAM		STATE=72		CCUNTY=	DIST.=72		
1964	1	1	1	1	1	0	1	0	1	1	0	1	0	0	0	0	1	0	0	0	0	0
50048750 QUE LAS CURIAS TR NR RIO PIEDRAS, PR										LAT=18 20 19 LCNG=066 03 33					STREAM		STATE=72		CCUNTY=	DIST.=72		
1972	2	2	2	2	2	0	0	0	2	2	1	2	2	0	1	1	2	0	0	1	0	0
1973	2	2	2	2	2	0	0	0	2	2	1	2	2	1	1	1	2	0	0	1	0	0

WATER YEAR	NO. SAMPL	C.S.	HARD-NESS	MAJ-OR CAT-IONS	SIL-ICA	ALU-MI-NUM	IRON	MAN-GA-NESE	MAJ-OR AN-IONS	FLU-O-RIDE	CAR-BON	NI-TRO-GEN	PHOS-PHO-ROUS	D.O.	BOD	COD	PH	PES-TI-CIDES	RAD-IO-CHEM-ICAL	BIO-LOG-IC	SEDMT SUS	SEDMT BED
50C48800 RIO PIEDRAS NEAR RIO PIEDRAS, PR										LAT=18 22 15 LONG=066 03 40					STREAM		STATE=72 COUNTY=			DIST.=72	
1972	2	2	2	2	2	0	0	0	2	2	1	2	2	1	1	1	2	0	0	1	0	0
1973	3	3	3	3	3	0	0	0	3	3	1	3	3	1	1	1	3	0	0	1	0	0
50C48900 RIO PIEDRAS AT HWY 176 AT RIO PIEDRAS, P.										LAT=18 23 09 LONG=066 03 33					STREAM		STATE=72 COUNTY=			DIST.=72	
1965	1	1	1	1	1	0	1	0	1	1	0	1	0	0	0	0	1	0	0	0	0	0
1966	1	1	1	1	1	0	1	1	1	1	0	1	0	0	0	0	1	0	0	0	0	0
50049000 RIO PIEDRAS AT RIO PIEDRAS, PR										LAT=18 23 48 LONG=066 03 24					STREAM		STATE=72 COUNTY=			DIST.=72	
1960	1	0	1	1	0	0	0	0	1	0	0	0	0	0	0	0	1	0	0	0	0	0
1961	1	0	1	0	0	0	0	0	1	0	0	0	0	0	0	0	1	0	0	0	0	0
1962	1	0	1	1	1	0	0	0	1	0	0	0	0	0	0	0	1	0	0	0	0	0
1963	1	1	1	1	1	0	1	0	1	1	0	1	0	0	0	0	1	0	0	0	0	0
1964	2	2	2	2	2	0	2	0	2	2	0	2	0	0	0	0	2	0	0	0	0	0
1972	2	2	2	2	2	0	0	0	2	2	1	2	2	1	1	1	2	0	0	1	0	0
1973	3	3	3	3	3	0	0	0	3	3	1	3	3	1	1	1	3	0	0	1	0	0
50C49100 RIO PIEDRAS AT HATO REY P R										LAT=18 24 34 LONG=066 04 10					STREAM		STATE=72 COUNTY=			DIST.=72	
1971	3	3	3	3	3	0	0	0	3	3	1	3	3	3	3	3	3	0	0	3	0	0
1972	3	3	3	3	3	0	0	0	3	3	3	3	3	3	3	3	3	0	0	3	0	0
1973	2	2	2	2	2	0	0	0	2	2	1	2	2	1	1	1	2	0	0	1	0	0
50C49300 QUEBRADA JOSEFINA AT PUERTO NUEVO, PR										LAT=18 24 32 LONG=066 04 32					STREAM		STATE=72 COUNTY=			DIST.=72	
1972	1	1	1	1	1	0	0	0	1	1	1	1	1	1	1	1	1	0	0	1	0	0
1973	1	1	1	1	1	0	0	0	1	1	1	1	1	1	1	1	1	0	0	1	0	0
50C49600 QUEBRADA MARGARITA AT CAPARRA HEIGHTS PR										LAT=18 24 33 LONG=066 06 18					STREAM		STATE=72 COUNTY=			DIST.=72	
1972	1	1	1	1	1	0	0	0	1	1	1	1	1	1	1	1	1	0	0	1	0	0
1973	1	1	1	1	1	0	0	0	1	1	1	1	1	1	1	1	1	0	0	1	0	0
50050500 RIO GRANDE DE LOIZA NEAR PATILLAS, PR										LAT=18 05 20 LONG=066 00 01					STREAM		STATE=72 COUNTY=			DIST.=72	
1958	2	0	2	0	0	0	0	0	2	0	0	0	0	0	0	0	2	0	0	0	0	0
50C51000 RIO EMAJAGUA NEAR SAN LORENZO, PR										LAT=18 07 22 LONG=065 59 17					STREAM		STATE=72 COUNTY=			DIST.=72	
1958	2	0	2	0	0	0	0	0	2	0	0	0	0	0	0	0	2	0	0	0	0	0
1960	1	0	1	1	0	0	0	0	1	0	0	0	0	0	0	0	1	0	0	0	0	0
1961	1	0	1	0	0	0	0	0	1	0	0	0	0	0	0	0	1	0	0	0	0	0
1962	1	0	1	1	1	0	0	0	1	0	0	0	0	0	0	0	1	0	0	0	0	0

WATER YEAR	NO. SAMPL	D.S.	HARD-NESS	MAJ-OR CAT-IONS	SIL-ICA	ALU-MI-NUM	IRON	MAN-GA-NESE	MAJ-OR AN-IONS	FLU-O-RIDE	CAR-BON	NI-TRO-GEN	PHOS-PHO-ROUS	D.O.	BOD	COD	PH	PES-TI-CIDES	RAD-IO-CHEM-ICAL	BIO-LOG-IC	SEDMT SUS	SEDMT BED
50051000 RIO EMAJAGUA NEAR SAN LORENZO, PR										LAT=18 07 22		LONG=065 59 17			STREAM		STATE=72		COUNTY=	DIST.=72		
1963	1	1	1	1	1	0	1	0	1	1	0	1	0	0	0	0	1	0	0	0	0	0
1964	2	1	2	2	2	0	2	0	2	2	0	2	0	0	0	0	2	0	0	0	0	0
1965	1	1	1	1	1	0	1	0	1	1	0	1	0	0	0	0	1	0	0	0	0	0
1966	1	1	1	1	1	0	1	1	1	1	0	1	0	0	0	0	1	0	0	0	0	0
50051150 QUEBRADA PRIETA NEAR SAN LORENZO, PR										LAT=		LONG=			STREAM		STATE=72		COUNTY=	DIST.=72		
1958	2	0	2	0	0	0	0	0	2	0	0	0	0	0	0	0	2	0	0	0	0	0
50051500 RIO CAYAGUAS NEAR SAN LORENZO, PR										LAT=18 10 35		LONG=065 57 46			STREAM		STATE=72		COUNTY=	DIST.=72		
1962	1	0	1	1	1	0	0	0	1	0	0	0	0	0	0	0	1	0	0	0	0	0
50052000 RIO GRANDE DE LOIZA AT SAN LORENZO, PR										LAT=18 11 30		LONG=065 57 32			STREAM		STATE=72		COUNTY=	DIST.=72		
1958	2	1	2	1	1	0	1	0	2	1	0	1	0	0	0	0	2	0	0	0	0	0
1959	1	0	1	1	0	0	0	0	1	0	0	0	0	0	0	0	1	0	0	0	0	0
50052100 QUEBRADA PUERCOS AT SAN LORENZO, PR										LAT=18 11 29		LONG=066 57 31			STREAM		STATE=72		COUNTY=	DIST.=72		
1958	1	0	1	0	0	0	0	0	1	0	0	0	0	0	0	0	1	0	0	0	0	0
50052300 RIO GRANDE DE LOIZA AT SAN LORENZO, NORTH,										LAT=18 11 39		LONG=065 57 46			STREAM		STATE=72		COUNTY=	DIST.=72		
1965	1	1	1	1	1	0	1	0	1	1	0	1	0	0	0	0	1	0	0	0	0	0
1966	1	1	1	1	1	0	1	1	1	1	0	1	0	0	0	0	1	0	0	0	0	0
50052500 RIO GRANDE DE LOIZA AT ROOSEVELT, PR										LAT=18 12 00		LONG=065 57 48			STREAM		STATE=72		COUNTY=	DIST.=72		
1960	1	0	1	1	0	0	0	0	1	0	0	0	0	0	0	0	1	0	0	0	0	0
1961	1	0	1	0	0	0	0	0	1	0	0	0	0	0	0	0	1	0	0	0	0	0
1962	1	0	1	1	1	0	0	0	1	0	0	0	0	0	0	0	1	0	0	0	0	0
1963	1	1	1	1	1	0	1	0	1	1	0	1	0	0	0	0	1	0	0	0	0	0
1964	2	2	2	2	2	0	2	0	2	2	0	2	0	0	0	0	2	0	0	0	0	0
50054500 RIO TURABO AT CAGUAS, PR										LAT=18 13 36		LONG=066 01 40			STREAM		STATE=72		COUNTY=	DIST.=72		
1958	2	0	2	0	0	0	0	0	2	0	0	0	0	0	0	0	2	0	0	0	0	0
1959	1	0	1	1	0	0	0	0	1	0	0	0	0	0	0	0	1	0	0	0	0	0
1960	1	0	1	1	0	0	0	0	1	0	0	0	0	0	0	0	1	0	0	0	0	0
1961	1	0	1	0	0	0	0	0	1	0	0	0	0	0	0	0	1	0	0	0	0	0
1962	1	0	1	1	1	0	0	0	1	0	0	0	0	0	0	0	1	0	0	0	0	0
1963	1	1	1	1	1	0	0	0	1	1	0	1	0	0	0	0	1	0	0	0	0	0
1964	2	2	2	2	2	0	2	0	2	2	0	2	0	0	0	0	2	0	0	0	0	0

WATER YEAR	NO. SAMPL	C.S.	HARD-NESS	MAJ-OR CAT-IONS	SIL-ICA	ALU-MI-NUM	IRON	MAN-GA-NESE	MAJ-OR AN-IONS	FLU-O-RIDE	CAR-BON	NI-TRO-GEN	PHOS-PHO-ROUS	D.O.	BOD	COD	PH	PES-TI-CIDES	RAD-IO-CHEM-ICAL	BIO-LOG-IC	SEDMT SUS	SEDMT BED
50054500 RIO TURABO AT CAGUAS, PR										LAT=18 13 36 LONG=066 01 40					STREAM		STATE=72 COUNTY=			DIST.=72		
1965	1	1	1	1	1	0	1	0	1	1	0	1	0	0	0	0	1	0	0	0	0	0
1966	1	1	1	1	1	0	1	1	1	1	0	1	0	0	0	0	1	0	0	0	0	0
50055000 RIO GRANDE DE LOIZA AT CAGUAS, PR										LAT=18 15 35 LONG=066 00 35					STREAM		STATE=72 COUNTY=			DIST.=72		
1959	7	6	7	7	7	0	7	0	7	7	0	7	0	0	0	0	7	0	0	0	0	0
1960	12	10	12	12	12	0	12	0	12	12	0	12	0	0	0	0	12	0	0	0	0	0
1961	12	12	12	4	10	0	3	0	12	3	0	3	0	0	0	0	11	0	0	0	0	0
1962	11	6	10	6	11	0	4	0	11	5	0	5	0	0	0	0	11	0	0	0	0	0
1963	11	11	11	11	11	0	11	0	11	10	0	11	0	0	0	0	11	0	0	0	0	0
1964	11	11	11	11	11	0	11	0	11	11	0	11	0	0	0	0	11	0	0	0	0	0
1965	12	12	12	12	12	0	12	0	12	12	0	12	0	0	0	0	12	0	0	0	0	0
1966	9	9	9	9	9	0	9	6	9	9	0	9	0	0	0	0	9	0	0	0	0	0
1967	12	12	12	12	12	0	12	12	12	12	0	12	0	0	0	0	12	0	0	0	0	0
1968	10	10	10	10	10	0	9	2	10	10	0	10	2	0	0	0	10	0	0	0	0	0
1969	9	6	6	6	6	0	0	0	6	6	0	9	9	3	3	0	9	0	0	1	0	0
1970	8	6	6	6	6	0	0	0	6	6	0	8	8	3	3	1	8	0	0	3	0	0
1971	8	8	8	8	8	0	0	0	8	8	1	8	8	4	4	4	8	0	0	4	0	0
1972	5	5	5	5	5	0	0	0	5	5	3	5	5	3	3	3	5	0	0	3	0	0
1973	2	2	2	2	2	0	0	0	2	2	1	2	2	1	1	1	2	0	0	1	0	0
50055200 RIO CAGUITAS AT CAGUAS, PR										LAT=18 14 32 LONG=066 02 09					STREAM		STATE=72 COUNTY=			DIST.=72		
1958	2	0	2	0	0	0	0	0	2	0	0	0	0	0	0	0	2	0	0	0	0	0
1962	1	0	1	1	1	0	0	0	1	0	0	0	0	0	0	0	1	0	0	0	0	0
1963	1	1	1	1	1	0	1	0	1	1	0	1	0	0	0	0	1	0	0	0	0	0
1964	1	1	1	1	1	0	1	0	1	1	0	1	0	0	0	0	1	0	0	0	0	0
1965	1	1	1	1	1	0	1	0	1	1	0	1	0	0	0	0	1	0	0	0	0	0
1966	1	1	1	1	1	0	1	1	1	1	0	1	0	0	0	0	1	0	0	0	0	0
50055250 RIO CAGUITAS AT HWY 30 AT CAGUAS, PR										LAT=18 15 11 LONG=066 01 26					STREAM		STATE=72 COUNTY=			DIST.=72		
1972	1	1	1	1	1	0	0	0	1	1	1	1	1	0	1	1	1	0	0	1	0	0
1973	1	1	1	1	1	0	0	0	1	1	1	1	1	1	1	1	1	0	0	1	0	0
50055400 RIO BAIROA NEAR CAGUAS, PR										LAT=18 15 28 LONG=066 02 13					STREAM		STATE=72 COUNTY=			DIST.=72		
1958	3	0	3	0	0	0	0	0	3	0	0	0	0	0	0	0	3	0	0	0	0	0
1962	1	0	1	1	1	0	0	0	1	0	0	0	0	0	0	0	1	0	0	0	0	0
1963	1	1	1	1	1	0	1	0	1	1	0	1	0	0	0	0	1	0	0	0	0	0
1964	2	1	2	2	2	0	2	0	2	2	0	2	0	0	0	0	2	0	0	0	0	0
1965	1	1	1	1	1	0	1	0	1	1	0	1	0	0	0	0	1	0	0	0	0	0

WATER YEAR	NC. SAMPL	D.S.	HARD-NESS	MAJ-OR CAT-IONS	SIL-ICA	ALU-MI-NUM	IRON	MAN-GA-NESE	MAJ_OR AN-IONS	FLU-O-RIDE	CAR-BON	NI_TRO-GEN	PHOS_PHO-ROUS	D.O.	BOD	COD	PH	PES-TI-CIDES	RAD_IC-CHEM-ICAL	BIC-LOG-IC	SEDMT SUS	SEDMT BED
50055400 RIO BAIROA NEAR CAGUAS, PR										LAT=18 15 28 LONG=066 02 13					STREAM		STATE=72		COUNTY=	DIST.=72		
1966	1	1	1	1	1	0	1	1	1	1	0	1	0	0	0	0	1	0	0	0	0	0
50055800 RIO GURABO NEAR JUNCOS, PR										LAT=18 14 27 LONG=065 53 52					STREAM		STATE=72		COUNTY=	DIST.=72		
1958	2	0	2	0	0	0	0	0	2	0	0	0	0	0	0	0	2	0	0	0	0	0
1961	2	0	0	0	2	0	0	0	2	0	0	0	0	0	0	0	2	0	0	0	0	0
50056000 RIO VALENCIANO NR LAS PIEDRAS P R										LAT=18 10 37 LONG=065 54 21					STREAM		STATE=72		COUNTY=	DIST.=72		
1958	2	0	2	0	0	0	0	0	2	0	0	0	0	0	0	0	2	0	0	0	0	0
1971	3	3	3	3	3	0	0	0	3	3	0	3	3	0	0	0	3	0	0	0	0	0
1972	5	5	5	5	5	0	0	0	5	5	0	5	5	0	0	0	5	0	0	0	0	0
50056400 RIO VALENCIANO NR JUNCOS P R										LAT=18 12 58 LONG=065 55 34					STREAM		STATE=72		COUNTY=	DIST.=72		
1971	5	5	5	5	5	0	0	0	5	5	0	5	5	0	0	0	5	0	0	0	0	0
1972	8	8	8	8	8	0	0	0	8	8	0	8	8	0	0	0	8	0	0	0	0	0
1973	2	2	2	2	2	0	0	0	2	2	0	2	2	0	0	0	2	0	0	0	0	0
50056500 RIO VALENCIANO AT JUNCOS, PR										LAT=18 13 43 LONG=065 55 17					STREAM		STATE=72		COUNTY=	DIST.=72		
1958	2	0	2	0	0	0	0	0	2	0	0	0	0	0	0	0	2	0	0	0	0	0
1959	1	0	1	1	0	0	0	0	1	0	0	0	0	0	0	0	1	0	0	0	0	0
1960	1	0	1	1	0	0	0	0	1	0	0	0	0	0	0	0	1	0	0	0	0	0
1961	1	0	1	0	0	0	0	0	1	0	0	0	0	0	0	0	1	0	0	0	0	0
1962	1	0	1	1	1	0	0	0	1	0	0	0	0	0	0	0	1	0	0	0	0	0
1963	1	0	1	1	1	0	1	0	1	1	0	1	0	0	0	0	1	0	0	0	0	0
1964	2	1	2	2	2	0	2	0	2	2	0	2	0	0	0	0	2	0	0	0	0	0
1965	2	2	2	2	2	0	2	0	2	2	0	2	0	0	0	0	2	0	0	0	0	0
1966	1	1	1	1	1	0	1	1	1	1	0	1	0	0	0	0	1	0	0	0	0	0
50057000 RIO GURABO AT GURABO P R										LAT=18 15 30 LONG=065 58 05					STREAM		STATE=72		COUNTY=	DIST.=72		
1958	1	1	1	1	1	0	1	0	1	1	0	1	0	0	0	0	1	0	0	0	0	0
1959	9	7	9	9	9	0	9	0	9	9	0	9	0	0	0	0	9	0	0	0	0	0
1960	11	11	11	11	11	0	11	0	11	11	0	11	0	0	0	0	11	0	0	0	0	0
1961	11	1	11	2	9	0	2	0	11	2	0	2	0	0	0	0	10	0	0	0	0	0
1962	10	7	10	9	10	0	8	0	10	8	0	8	0	0	0	0	10	0	0	0	0	0
1963	12	12	12	12	12	0	12	0	12	11	0	12	0	0	0	0	12	0	0	0	0	0
1964	12	12	12	12	12	0	12	0	12	12	0	12	0	0	0	0	12	0	0	0	0	0
1965	12	12	12	12	12	0	12	0	12	12	0	12	0	0	0	0	12	0	0	0	0	0
1966	11	11	11	11	11	0	11	8	11	11	0	11	0	0	0	0	11	0	0	0	0	0
1967	12	11	12	12	12	0	12	12	12	12	0	12	0	0	0	0	12	0	0	0	0	0

WATER YEAR	NO. SAMPL	D.S.	HARD-NESS	MAJ-OR CAT-ICNS	SIL-ICA	ALU-MI-NUM	IRCN	MAN-GA-NESE	MAJ_OR AN-IONS	FLU-O-RIDE	CAR-BON	NI_TRO-GEN	PHOS_PHO-ROUS	D.O.	BOD	COD	PH	PES-TI-CIDES	RAC_IO-CHEM-ICAL	BIO-LOG-IC	SEDMT SUS	SEDMT BED
50057000 RIO GURABO AT GURABO P R										LAT=18 15 30 LONG=065 58 05					STREAM		STATE=72		COUNTY=	DIST.=72		
1968	11	11	11	11	11	0	8	2	11	11	0	11	3	0	0	0	11	0	0	0	0	0
1969	5	5	5	5	5	0	0	0	5	5	0	5	5	0	0	0	5	0	0	0	0	0
1970	2	2	2	2	2	0	0	0	2	2	0	2	2	0	0	0	2	0	0	0	0	0
1971	3	3	3	3	3	0	0	0	3	3	0	3	3	0	0	0	3	0	0	0	0	0
1972	3	3	3	3	3	0	0	0	3	3	0	3	3	0	0	0	3	0	0	0	0	0
1973	1	1	1	1	1	0	0	0	1	1	0	1	1	0	0	0	1	0	0	0	0	0
50058000 RIO CANAS NEAR CAGUAS, PR										LAT=18 17 50 LONG=066 03 27					STREAM		STATE=72		COUNTY=	DIST.=72		
1966	1	1	1	1	1	0	1	1	1	1	0	1	0	0	0	0	1	0	0	0	0	0
50058300 QUEBRADA ARENA NEAR CAGUAS, PR										LAT=18 17 58 LONG=066 02 56					STREAM		STATE=72		COUNTY=	DIST.=72		
1958	2	0	2	0	0	0	0	0	2	0	0	0	0	0	0	0	2	0	0	0	0	0
1964	1	1	1	1	1	0	1	0	1	1	0	0	0	0	0	0	1	0	0	0	0	0
1965	1	1	1	1	1	0	1	0	1	1	0	1	0	0	0	0	1	0	0	0	0	0
50059000 RIO GRANDE DE LOIZA AT LAGO DE LOIZA CAM,										LAT=18 19 49 LONG=066 00 59					STREAM		STATE=72		COUNTY=	DIST.=72		
1958	2	2	2	2	2	0	2	0	2	2	0	2	0	0	0	0	2	0	0	0	0	0
50061000 RIO GRANDE DE LOIZA AT CAROLINA, PR										LAT=18 22 39 LONG=065 57 08					STREAM		STATE=72		COUNTY=	DIST.=72		
1958	2	0	2	0	0	0	0	0	2	0	0	0	0	0	0	0	2	0	0	0	0	0
1959	1	0	1	1	0	0	0	0	1	0	0	0	0	0	0	0	1	0	0	0	0	0
1960	1	0	1	1	0	0	0	0	1	0	0	0	0	0	0	0	1	0	0	0	0	0
1961	1	0	1	0	0	0	0	0	1	0	0	0	0	0	0	0	1	0	0	0	0	0
1962	1	0	1	1	1	0	0	0	1	0	0	0	0	0	0	0	1	0	0	0	0	0
1963	1	1	1	1	1	0	1	0	1	1	0	1	0	0	0	0	1	0	0	0	0	0
1964	2	2	2	2	2	0	1	0	2	2	0	2	0	0	0	0	2	0	0	0	0	0
1965	1	1	1	1	1	0	1	0	1	1	0	1	0	0	0	0	1	0	0	0	0	0
50061300 RIO CANOVANILLAS NEAR LOIZA P R										LAT=18 21 13 LONG=065 55 00					STREAM		STATE=72		COUNTY=	DIST.=72		
1966	1	1	1	1	1	0	1	1	1	1	0	1	0	0	0	0	1	0	0	0	0	0
1967	9	7	9	9	9	0	9	9	9	9	0	9	0	0	0	0	9	0	0	0	0	0
1968	11	11	11	11	11	0	9	2	11	11	0	11	3	0	0	0	11	0	0	0	0	0
1969	5	5	5	5	5	0	0	0	5	5	0	5	5	0	0	0	5	0	0	0	0	0
1970	1	1	1	1	1	0	0	0	1	1	0	1	1	0	0	0	1	0	0	0	0	0
1971	2	2	2	2	2	0	0	0	2	2	0	2	2	0	0	0	2	0	0	0	0	0
1972	1	1	1	1	1	0	0	0	1	1	0	1	1	0	0	0	1	0	0	0	0	0

WATER YEAR	NO. SAMPL	D.S.	HARD-NESS	MAJ-OR CAT-IONS	SIL-ICA	ALU-MI-NUM	IRON	MAN-GA-NESE	MAJ-OR AN-IONS	FLU-O-RIDE	CAR-BON	NI-TRO-GEN	PHOS-PHO-ROUS	D.O.	BOD	COD	PH	PES-TI-CIDES	RAD-IO-CHEM-ICAL	BIO-LOG-IC	SEDMT SUS	SEDMT BED
50061500 RIO CANOVANILLAS AT LOIZA, PR										LAT=18 22 44 LONG=065 55 00					STREAM		STATE=72 COUNTY=			DIST.=72		
1958	2	0	2	0	0	0	0	0	2	0	0	0	0	0	0	0	2	0	0	0	0	0
1959	1	0	1	1	0	0	0	0	1	0	0	0	0	0	0	0	1	0	0	0	0	0
1960	1	0	1	1	0	0	0	0	1	0	0	0	0	0	0	0	1	0	0	0	0	0
1961	1	0	1	0	0	0	0	0	1	0	0	0	0	0	0	0	1	0	0	0	0	0
1962	1	0	1	1	1	0	0	0	1	0	0	0	0	0	0	0	1	0	0	0	0	0
1963	1	1	1	1	1	0	1	0	1	1	0	1	0	0	0	0	1	0	0	0	0	0
1964	1	1	1	1	1	0	1	0	1	1	0	1	0	0	0	0	1	0	0	0	0	0
1965	1	1	1	1	1	0	1	0	1	1	0	1	0	0	0	0	1	0	0	0	0	0
1966	1	1	1	1	1	0	1	1	1	1	0	1	0	0	0	0	1	0	0	0	0	0
50061760 RIO CANOVANAS NR LAS PINAS, P. R.										LAT=18 17 43 LONG=065 53 10					STREAM		STATE=72 COUNTY=			DIST.=72		
1964	1	1	1	1	1	0	1	0	1	1	0	1	0	0	0	0	1	0	0	0	0	0
50061800 RIO CANOVANAS NR CAMPO RICO P R										LAT=18 19 08 LONG=065 53 21					STREAM		STATE=72 COUNTY=			DIST.=72		
1967	6	6	6	6	6	0	6	5	6	5	0	6	0	0	0	0	6	0	0	0	0	0
1968	12	12	12	12	12	0	9	2	12	12	0	12	4	0	0	0	12	0	0	0	0	0
1969	3	3	3	3	3	0	0	0	3	3	0	3	3	0	0	0	3	0	0	0	0	0
1970	1	1	1	1	1	0	0	0	1	1	0	1	1	0	0	0	1	0	0	0	0	0
1971	2	2	2	2	2	0	0	0	2	2	0	2	2	0	0	0	2	0	0	0	0	0
1972	1	1	1	1	1	0	0	0	1	1	0	1	1	0	0	0	1	0	0	0	0	0
50062000 RIO CANOVANAS AT LOIZA, PR										LAT=18 22 53 LONG=065 53 33					STREAM		STATE=72 COUNTY=			DIST.=72		
1958	2	0	2	0	0	0	0	0	2	0	0	0	0	0	0	0	2	0	0	0	0	0
1959	1	0	1	1	0	0	0	0	1	0	0	0	0	0	0	0	1	0	0	0	0	0
1960	1	0	1	1	0	0	0	0	1	0	0	0	0	0	0	0	1	0	0	0	0	0
1961	1	0	1	0	0	0	0	0	1	0	0	0	0	0	0	0	1	0	0	0	0	0
1962	1	0	1	1	1	0	0	0	1	0	0	0	0	0	0	0	1	0	0	0	0	0
1963	1	0	1	1	1	0	1	0	1	1	0	1	0	0	0	0	1	0	0	0	0	0
1964	1	0	1	1	1	0	1	0	1	1	0	1	0	0	0	0	1	0	0	0	0	0
1965	1	1	1	1	1	0	1	0	1	1	0	1	0	0	0	0	1	0	0	0	0	0
1966	1	1	1	1	1	0	1	1	1	1	0	1	0	0	0	0	1	0	0	0	0	0
50062450 RIO HERRERA NEAR RIO GRANDE, PR										LAT=18 20 33 LONG=065 52 02					STREAM		STATE=72 COUNTY=			DIST.=72		
1963	4	3	4	4	4	0	4	0	4	4	0	4	0	0	0	0	4	0	0	0	0	0
50062500 RIO HERRERA NEAR COLONIA DOLORES, PR										LAT=18 21 02 LONG=065 52 00					STREAM		STATE=72 COUNTY=			DIST.=72		
1963	5	5	5	5	5	0	5	0	5	4	0	5	0	0	0	0	5	0	0	0	0	0

WATER YEAR	NO. SAMPL	D.S.	HARD-NESS	MAJ-OR CAT-IONS	SIL-ICA	ALU-MI-NUM	IRON	MAN-GA-NESE	MAJ_OR AN-IONS	FLU-O-RIDE	CAR-BON	NI_TRC-GEN	PHOS_PHO-ROUS	D.O.	BOD	COD	PH	PES-TI-CIDES	RAD_IC-CHEM-ICAL	BIC-LOG-IC	SEDMT SUS	SEDMT BED
50062500 RIO HERRERA NEAR COLONIA DOLCRES, PR										LAT=18 21 02 LONG=065 52 00					STREAM		STATE=72 COUNTY=			DIST.=72		
1966	2	2	2	2	2	0	2	2	2	2	0	2	0	0	0	0	2	0	0	0	0	0
1967	12	12	12	12	12	0	12	12	12	12	0	12	0	0	0	0	12	0	0	0	0	0
1968	12	12	12	12	12	0	9	2	12	12	0	12	4	0	0	0	12	0	0	0	2	0
1969	5	5	5	5	5	0	0	0	5	5	0	5	5	0	0	0	5	0	0	0	0	0
1970	1	1	1	1	1	0	0	0	1	1	0	1	1	0	0	0	1	0	0	0	0	0
1971	2	2	2	2	2	0	0	0	2	2	0	2	2	0	0	0	2	0	0	0	0	0
1972	1	1	1	1	1	0	0	0	1	1	0	1	1	0	0	0	1	0	0	0	0	0
50062800 RIO HERRERA NR LOIZA, P. R.										LAT=18 22 47 LONG=655 12 9					STREAM		STATE=72 COUNTY=			DIST.=72		
1958	1	0	1	0	0	0	0	0	1	0	0	0	0	0	0	0	1	0	0	0	0	0
1959	1	0	1	1	0	0	0	0	1	0	0	0	0	0	0	0	1	0	0	0	0	0
1960	1	0	1	1	0	0	0	0	1	0	0	0	0	0	0	0	1	0	0	0	0	0
1961	2	0	2	1	0	0	0	0	2	0	0	0	0	0	0	0	2	0	0	0	0	0
1962	1	0	1	1	1	0	0	0	1	0	0	0	0	0	0	0	1	0	0	0	0	0
1963	6	5	6	6	6	0	6	0	6	6	0	6	0	0	0	0	6	0	0	0	0	0
1964	2	2	2	2	2	0	2	0	2	2	0	2	0	0	0	0	2	0	0	0	0	0
1965	1	1	1	1	1	0	1	0	1	1	0	1	0	0	0	0	1	0	0	0	0	0
1966	1	1	1	1	1	0	1	1	1	1	0	1	0	0	0	0	1	0	0	0	0	0
50063000 QUEBRADA CAMBALACHE NEAR LOIZA, PR										LAT=18 22 44 LONG=065 52 06					STREAM		STATE=72 COUNTY=			DIST.=72		
1962	1	0	1	1	1	0	0	0	1	0	0	0	0	0	0	0	1	0	0	0	0	0
1963	1	1	1	1	1	0	1	0	1	1	0	1	0	0	0	0	1	0	0	0	0	0
1964	2	1	2	2	2	0	0	0	2	2	0	2	0	0	0	0	2	0	0	0	0	0
1965	1	1	1	1	1	0	1	0	1	1	0	1	0	0	0	0	1	0	0	0	0	0
1966	1	1	1	1	1	0	1	1	1	1	0	1	0	0	0	0	1	0	0	0	0	0
50063020 QUEBRADA ANGOLA NEAR COLONIA DOLORES, PR										LAT=18 21 34 LONG=065 52 11					STREAM		STATE=72 COUNTY=			DIST.=72		
1963	5	4	5	5	5	0	5	0	5	5	0	5	0	0	0	0	5	0	0	0	0	0
50063040 QUEBRADA ANGOLA AT COLONIA DOLORES, PR										LAT=18 22 48 LONG=065 51 43					STREAM		STATE=72 COUNTY=			DIST.=72		
1963	2	2	2	2	2	0	2	0	2	2	0	2	0	0	0	0	2	0	0	0	0	0
50063080 RIO HERRERA AT MEDIANIA ALTA, PR										LAT=18 25 28 LONG=065 49 47					STREAM		STATE=72 COUNTY=			DIST.=72		
1963	2	2	2	2	2	0	2	0	2	2	0	0	0	0	0	0	2	0	0	0	0	0
50063250 RIO ESPIRITU SANTO ABOVE EL VERDE P R										LAT=18 18 40 LONG=065 49 19					STREAM		STATE=72 COUNTY=			DIST.=72		
1969	1	1	1	1	1	0	0	0	1	1	0	1	1	0	0	0	1	0	0	0	0	0

WATER YEAR	NO. SAMPL	D.S.	HARD-NESS	MAJ-OR CAT-IONS	SIL-ICA	ALU-MI-NUM	IRON	MAN-GA-NESE	MAJ_OR AN-IONS	FLU-O-RIDE	CAR-BON	NI_TRO-GEN	PHOS_PHO-ROUS	D.O.	BOD	COD	PH	PES-TI-CIDES	RAD_IO-CHEM-ICAL	BIO-LOG-IC	SEDMT SUS	SEDMT BED
50063300 RIO ESPIRITU SANTO NEAR EL VERDE, PR										LAT=18 18 51 LONG=065 49 22					STREAM		STATE=72	COUNTY=		DIST.=72		
1963	5	5	5	5	5	0	5	0	5	5	0	5	0	0	0	0	5	0	0	0	0	0
1964	1	1	1	1	1	0	1	0	1	1	0	1	0	0	0	0	1	0	0	0	0	0
1967	1	1	1	1	1	0	1	1	1	1	0	1	0	0	0	0	1	0	0	0	0	0
1968	1	1	1	1	1	0	1	0	1	1	0	1	0	0	0	0	1	0	0	0	0	0
1969	2	2	2	2	2	0	0	0	2	2	0	2	2	0	0	0	2	0	0	0	0	0
1970	7	7	7	7	7	0	0	0	7	7	0	7	7	0	0	0	7	0	0	0	0	0
1971	8	8	8	8	8	0	0	0	8	8	0	8	8	0	0	0	8	0	0	0	0	0
1972	5	5	5	5	5	0	0	0	5	5	0	5	5	0	0	0	5	0	0	0	0	0
1973	1	1	1	1	1	0	0	0	1	1	0	1	1	0	0	0	1	0	0	0	0	0
50063350 RIO ESPIRITU SANTO AT HWY 186 NR EL VERDE,										LAT=18 19 18 LONG=065 49 32					STREAM		STATE=72	COUNTY=		DIST.=72		
1963	5	5	5	5	5	0	5	0	5	5	0	5	0	0	0	0	5	0	0	0	0	0
1964	1	1	1	1	1	0	1	0	1	1	0	1	0	0	0	0	1	0	0	0	0	0
50063450 QUEBRADA SONADORA NEAR EL VERDE, PR										LAT=18 19 13 LONG=065 48 50					STREAM		STATE=72	COUNTY=		DIST.=72		
1963	5	5	5	5	5	0	5	0	5	5	0	5	0	0	0	0	5	0	0	0	0	0
1964	2	2	2	2	2	0	2	0	2	2	0	2	0	0	0	0	2	0	0	0	0	0
50063520 RIO ESPIRITU SANTO TRIBUTARY AT EL VERDE,										LAT=18 20 02 LONG=065 49 18					STREAM		STATE=72	COUNTY=		DIST.=72		
1963	3	3	3	3	3	0	3	0	3	3	0	3	0	0	0	0	3	0	0	0	0	0
50063600 RIO ESPIRITU SANTO AT EL VERDE, PR										LAT=18 20 54 LONG=065 49 28					STREAM		STATE=72	COUNTY=		DIST.=72		
1958	1	0	1	0	0	0	0	0	1	0	0	0	0	0	0	0	1	0	0	0	0	0
1960	1	1	1	1	1	0	1	0	1	1	0	1	0	0	0	0	1	0	0	0	0	0
1963	2	2	2	2	2	0	2	0	2	2	0	2	0	0	0	0	2	0	0	0	0	0
1964	1	1	1	1	1	0	1	0	1	1	0	1	0	0	0	0	1	0	0	0	0	0
50063650 RIO ESPIRITU SANTO BELOW EL VERDE, PR										LAT=18 21 11 LONG=065 49 30					STREAM		STATE=72	COUNTY=		DIST.=72		
1963	2	2	2	2	2	0	2	0	2	2	0	2	0	0	0	0	2	0	0	0	0	0
50063730 RIO GRANDE ON HWY 966 NR EL VERDE, P.R.										LAT=18 20 45 LONG=065 48 33					STREAM		STATE=72	COUNTY=		DIST.=72		
1964	1	1	1	1	1	0	1	0	1	1	0	1	0	0	0	0	1	0	0	0	0	0
50063750 QUEBRADA GRANDE NEAR EL VERDE, PR										LAT=18 21 22 LONG=065 49 17					STREAM		STATE=72	COUNTY=		DIST.=72		
1963	2	2	2	2	2	0	2	0	2	2	0	2	0	0	0	0	2	0	0	0	0	0

WATER YEAR	NO. SAMPL	D.S.	HARD-NESS	MAJ-OR CAT-ICNS	SIL-ICA	ALU-MI-NUM	IRCN	MAN-GA-NESE	MAJ_OR AN-IONS	FLU-O-RIDE	CAR-BON	NI_TRO-GEN	PHOS_PHO-ROUS	D.O.	BOD	COD	PH	PES-TI-CIDES	RAD_IO-CHEM-ICAL	BIO-LOG-IC	SEDMT SUS	SEDMT BED
50063800 RIO ESPIRITU SANTO NR RIO GRANDE, PR										LAT=18 21 37 LCNG=065 48 49					STREAM		STATE=72 CCUNTY=			DIST.=72	
1958	1	0	1	0	0	0	0	0	1	0	0	0	0	0	0	0	1	0	0	0	0	0
1959	1	0	1	1	0	0	0	0	1	0	0	0	0	0	0	0	1	0	0	0	0	0
1960	1	0	1	1	0	0	0	0	1	0	0	0	0	0	0	0	1	0	0	0	0	0
1961	1	0	1	0	0	0	0	0	1	0	0	0	0	0	0	0	1	0	0	0	0	0
1963	5	4	5	5	5	0	5	0	5	4	0	5	0	0	0	0	5	0	0	0	0	0
1964	3	3	3	3	3	0	3	0	3	3	0	3	0	0	0	0	3	0	0	0	0	0
1966	1	1	1	1	1	0	1	1	1	1	0	1	0	0	0	0	1	0	0	0	0	0
1967	7	7	7	7	7	0	7	7	7	7	0	7	0	0	0	0	7	0	0	0	0	0
1968	14	12	12	12	12	0	9	2	12	12	0	12	4	0	0	0	12	0	0	0	5	0
1969	3	3	3	3	3	0	0	0	3	3	0	3	3	0	0	0	3	0	0	0	1	0
1970	1	1	1	1	1	0	0	0	1	1	0	1	1	0	0	0	1	0	0	0	0	0
1971	2	2	2	2	2	0	0	0	2	2	0	2	2	0	0	0	2	0	0	0	0	0
1972	1	1	1	1	1	0	0	0	1	1	0	1	1	0	0	0	1	0	0	0	0	0
1973	1	1	1	1	1	0	0	0	1	1	0	1	1	0	0	0	1	0	0	0	0	0
50063850 QUEBRADA JIMENEZ NEAR RIO GRANDE, PR										LAT=18 21 36 LCNG=065 48 47					STREAM		STATE=72 COUNTY=			DIST.=72	
1963	5	5	5	5	5	0	5	0	5	5	0	5	0	0	0	0	5	0	0	0	0	0
1964	2	2	2	2	2	0	2	0	2	2	0	2	0	0	0	0	2	0	0	0	0	0
1966	1	1	1	1	1	0	1	1	1	1	0	1	0	0	0	0	1	0	0	0	0	0
50064000 RIO ESPIRITU SANTO AT RIO GRANDE, PR										LAT=18 22 34 LCNG=065 49 10					STREAM		STATE=72 COUNTY=			DIST.=72	
1958	1	0	1	0	0	0	0	0	1	0	0	0	0	0	0	0	1	0	0	0	0	0
1962	1	0	1	1	1	0	0	0	1	0	0	0	0	0	0	0	1	0	0	0	0	0
1963	4	3	4	4	4	0	4	0	4	4	0	4	0	0	0	0	4	0	0	0	0	0
1964	2	2	2	2	2	0	2	0	2	2	0	2	0	0	0	0	2	0	0	0	0	0
50064100 RIO GRANDE AT HIGHWAY 186 NEAR EL VERDE, P										LAT=18 17 49 LCNG=065 50 23					STREAM		STATE=72 CCUNTY=			DIST.=72	
1963	4	3	4	4	4	0	4	0	4	4	0	4	0	0	0	0	4	0	0	0	0	0
1964	1	1	1	1	1	0	1	0	1	1	0	1	0	0	0	0	1	0	0	0	0	0
50064120 RIO GRANDE TRIBUTARY NEAR EL VERDE, PR										LAT=18 17 53 LONG=065 50 36					STREAM		STATE=72 CCUNTY=			DIST.=72	
1963	5	5	5	5	5	0	5	0	5	5	0	5	0	0	0	0	5	0	0	0	0	0
1964	1	1	1	1	1	0	1	0	1	1	0	1	0	0	0	0	1	0	0	0	0	0
50064140 QUEBRADA GRANDE AT HWY 186 NEAR EL VERDE,										LAT=18 18 23 LONG=065 50 00					STREAM		STATE=72 CCUNTY=			DIST.=72	
1963	5	4	5	5	5	0	5	0	5	5	0	5	0	0	0	0	5	0	0	0	0	0
1964	1	1	1	1	1	0	1	0	1	1	0	1	0	0	0	0	1	0	0	0	0	0

WATER YEAR	NC. SAMPL	D.S.	HARD-NESS	MAJ-OR CAT-ICNS	SIL-ICA	ALU-MI-NUM	IRCN	MAN-GA-NESE	MAJ_OR AN-IONS	FLU-O-RIDE	CAR-BON	NI_TRC-GEN	PHOS_PHO-ROUS	D.O.	BOD	COD	PH	PES-TI-CICES	RAD_IC-CHEM-ICAL	BIC-LOG-IC	SEDMT SUS	SEDMT BED
	50064200 RIO GRANDE NEAR EL VERDE P R									LAT=18 20 54 LCNG=065 50 30					STREAM		STATE=72		COUNTY=	DIST.=72		
1967	1	1	1	1	1	0	1	1	1	1	0	1	0	0	0	C	1	C	C	0	0	0
1969	3	3	3	3	3	0	0	0	3	3	0	3	3	0	0	C	3	0	0	0	0	C
1970	1	1	1	1	1	0	0	0	1	1	0	1	1	0	0	0	1	0	0	0	0	0
1971	1	1	1	1	1	0	0	0	1	1	0	1	1	0	0	C	1	C	C	0	C	C
1972	1	1	1	1	1	0	0	0	1	1	0	1	1	0	0	0	1	0	0	0	C	C
	50064250 RIO GRANCE NEAR RIO GRANDE, PR									LAT=18 20 50 LONG=065 50 11					STREAM		STATE=72		CCUNTY=	DIST.=72		
1963	5	5	5	5	5	0	5	0	5	5	0	5	0	0	0	0	5	0	0	0	0	0
1964	1	1	1	1	1	0	1	0	1	1	0	1	0	0	0	C	1	C	C	0	C	C
	50064500 RIO GRANDE AT RIO GRANDE, PR									LAT=18 22 40 LCNG=065 49 28					STREAM		STATE=72		CCUNTY=	DIST.=72		
1958	1	0	1	0	0	0	0	0	1	0	0	0	0	0	0	0	1	C	C	0	C	C
1959	1	0	1	1	0	0	0	0	1	0	0	0	0	0	0	0	1	0	C	0	0	0
1960	1	0	1	1	0	0	0	0	1	0	0	0	0	0	0	C	1	0	C	0	0	0
1961	1	0	1	0	0	0	0	0	1	0	0	0	0	0	0	0	0	0	0	0	C	0
1962	1	0	1	1	1	0	0	0	1	0	0	0	0	0	0	C	1	0	0	0	0	C
1963	6	6	6	6	6	0	6	0	6	6	0	6	0	0	0	0	6	0	0	0	C	C
1964	2	2	2	2	2	0	2	0	2	2	0	2	0	0	0	0	2	0	0	0	0	0
1965	1	1	1	1	1	0	1	0	1	1	0	1	0	0	0	C	1	C	C	0	C	C
1966	1	1	1	1	1	0	1	1	1	1	0	1	0	0	0	0	1	0	0	0	0	0
	5006480Q RIO ESPIRITU SANTO BELOW RIO GRANDE, PR									LAT=18 23 05 LONG=065 49 18					STREAM		STATE=72		CCUNTY=	DIST.=72		
1963	2	2	2	2	2	0	2	0	2	2	0	2	0	0	0	C	2	0	0	0	0	C
	5006485Q QUEBRADA DE LAS LAJAS NEAR RIO GRANDE, PR									LAT=18 22 56 LCNG=065 51 02					STREAM		STATE=72		COUNTY=	DIST.=72		
1963	4	4	4	4	4	0	4	0	4	4	0	4	0	0	0	C	4	C	C	0	0	0
	5006487Q CANAL CASTANON NEAR RIO GRANDE, PR									LAT=18 23 38 LCNG=065 49 31					STREAM		STATE=72		COUNTY=	DIST.=72		
1963	2	2	2	2	2	0	2	0	2	2	0	2	0	0	0	C	2	C	C	0	C	C
	5006490Q QUEBRADA JUAN GONZALEZ NEAR RIO GRANDE, PR									LAT=18 22 37 LCNG=065 48 05					STREAM		STATE=72		CCUNTY=	DIST.=72		
1963	5	5	5	5	5	0	5	0	5	5	0	5	0	0	0	0	5	C	C	0	C	C
	50065500 RIO MAMEYES NEAR SABANA, PR									LAT=18 19 46 LONG=065 45 04					STREAM		STATE=72		COUNTY=	DIST.=72		
1964	1	1	1	1	1	0	1	0	1	1	0	1	0	0	0	0	1	0	0	0	0	0
1968	3	3	3	3	3	0	1	0	3	3	0	3	2	0	0	0	3	C	C	0	0	0
1969	5	5	5	5	5	0	0	0	5	5	0	5	5	0	0	0	5	0	0	0	C	C

WATER YEAR	NO. SAMPL	D.S.	HARD-NESS	MAJ-CR CAT-IONS	SIL-ICA	ALU-MI-NUM	IRON	MAN-GA-NESE	MAJ_OR AN-IONS	FLU-O-RIDE	CAR-BON	NI_TRO-GEN	PHOS_PHO-ROUS	D.O.	BOD	COD	PH	PES-TI-CIDES	RAD_IC-CHEM-ICAL	BIO-LOG-IC	SEDMT SUS	SEDMT BED
50065500 RIO MAMEYES NEAR SABANA, PR										LAT=18 19 46 LONG=065 45 04					STREAM		STATE=72		CCUNTY=	DIST.=72		
1970	5	5	5	5	5	0	0	0	5	5	0	5	5	0	0	0	5	0	0	0	0	0
1971	7	7	7	7	7	0	0	0	7	7	0	7	7	0	0	0	7	0	0	0	0	0
1972	6	6	6	6	6	0	0	0	6	6	0	6	6	0	0	0	6	0	0	0	0	0
1973	2	2	2	2	2	0	0	0	2	2	0	2	2	0	0	0	2	0	0	0	0	0
50065700 RIO MAMEYES AT HWY 191 AT MAMEYES P R										LAT=18 22 03 LONG=065 46 14					STREAM		STATE=72		CCUNTY=	DIST.=72		
1966	1	1	1	1	1	0	1	1	1	1	0	1	0	0	0	0	1	0	0	0	0	0
1967	11	11	11	11	11	0	11	11	11	11	0	11	0	0	0	0	11	0	0	0	0	0
1968	10	10	10	10	10	0	9	2	10	10	0	10	2	0	0	0	10	0	0	0	0	0
1969	5	5	5	5	5	0	0	0	5	5	0	5	5	0	0	0	5	0	0	0	0	0
1970	1	1	1	1	1	0	0	0	1	1	0	1	1	0	0	0	1	0	0	0	0	0
1971	2	2	2	2	2	0	0	0	2	2	0	2	2	0	0	0	2	0	0	0	0	0
1972	2	2	2	2	2	0	0	0	2	2	0	2	2	0	0	0	2	0	0	0	0	0
50066000 RIO MAMEYES AT MAMEYES, PR										LAT=18 22 27 LONG=065 45 50					STREAM		STATE=72		CCUNTY=	DIST.=72		
1958	1	0	1	0	0	0	0	0	1	0	0	0	0	0	0	0	1	0	0	0	0	0
1959	1	0	1	0	0	0	0	0	1	0	0	0	0	0	0	0	1	0	0	0	0	0
1960	1	0	1	1	0	0	0	0	1	0	0	0	0	0	0	0	1	0	0	0	0	0
1961	1	0	1	0	0	0	0	0	1	0	0	0	0	0	0	0	1	0	0	0	0	0
1962	1	0	1	1	1	0	0	0	1	0	0	0	0	0	0	0	1	0	0	0	0	0
1963	9	9	9	9	9	0	9	0	9	9	0	9	0	0	0	0	9	0	0	0	0	0
1964	14	13	13	13	13	0	12	0	14	13	0	14	0	0	0	0	14	0	0	0	0	0
1965	11	11	11	11	11	0	11	0	11	11	0	11	0	0	0	0	11	0	0	0	0	0
1966	11	11	11	11	11	0	11	7	11	11	0	11	0	0	0	0	11	0	0	0	0	0
50067500 RIO SABANA NEAR LUQUILLO, PR										LAT=18 21 11 LONG=065 43 36					STREAM		STATE=72		COUNTY=	DIST.=72		
1961	1	0	1	0	0	0	0	0	1	0	0	0	0	0	0	0	1	0	0	0	0	0
1962	1	0	1	1	1	0	0	0	1	0	0	0	0	0	0	0	1	0	0	0	0	0
1963	1	1	1	1	1	0	1	0	1	1	0	1	0	0	0	0	1	0	0	0	0	0
1964	2	2	2	2	2	0	2	0	2	2	0	2	0	0	0	0	2	0	0	0	0	0
1965	1	1	1	1	1	0	1	0	1	1	0	1	0	0	0	0	1	0	0	0	0	0
1966	1	1	1	1	1	0	1	1	1	1	0	1	0	0	0	0	1	0	0	0	0	0
50068000 RIO SABANA AT LUQUILLO, PR										LAT=18 22 16 LONG=065 42 49					STREAM		STATE=72		CCUNTY=	DIST.=72		
1958	1	0	1	0	0	0	0	0	1	0	0	0	0	0	0	0	1	0	0	0	0	0
1959	1	0	1	1	0	0	0	0	1	0	0	0	0	0	0	0	1	0	0	0	0	0
1960	1	0	1	1	0	0	0	0	1	0	0	0	0	0	0	0	1	0	0	0	0	0
1961	1	0	1	0	0	0	0	0	1	0	0	0	0	0	0	0	1	0	0	0	0	0

WATER YEAR	NO. SAMPL	D.S.	HARD-NESS	MAJ-OR CAT-IONS	SIL-ICA	ALU-MI-NUM	IRON	MAN-GA-NESE	MAJ-OR AN-IONS	FLU-O-RIDE	CAR-BON	NI-TRO-GEN	PHOS-PHO-ROUS	D.O.	BOD	COD	PH	PES-TI-CIDES	RAD-IO-CHEM-ICAL	BIO-LOG-IC	SEDMT SUS	SEDMT BED
50068000 RIO SABANA AT LUQUILLO, PR										LAT=18 22 16 LONG=065 42 49					STREAM		STATE=72		COUNTY=	DIST.=72	
1962	1	0	1	1	1	0	0	0	1	0	0	0	0	0	0	0	1	0	0	0	0	0
50069000 RIO PITAHAYA NEAR LUQUILLO, PR										LAT=18 21 32 LONG=065 42 03					STREAM		STATE=72		COUNTY=	DIST.=72	
1960	1	0	1	1	0	0	0	0	1	0	0	0	0	0	0	0	1	0	0	0	0	0
1961	1	0	1	0	0	0	0	0	1	0	0	0	0	0	0	0	1	0	0	0	0	0
1962	1	0	1	1	1	0	0	0	1	0	0	0	0	0	0	0	1	0	0	0	0	0
1964	2	2	2	2	2	0	2	0	2	2	0	2	0	0	0	0	2	0	0	0	0	0
1965	1	1	1	1	1	0	1	0	1	1	0	1	0	0	0	0	1	0	0	0	0	0
1966	1	1	1	1	1	0	1	1	1	1	0	1	0	0	0	0	1	0	0	0	0	0
50071000 RIO FAJARDO NEAR FAJARDO, PR.										LAT=18 17 56 LONG=065 41 42					STREAM		STATE=72		COUNTY=	DIST.=72	
1961	3	0	2	0	1	0	0	0	3	0	0	0	0	0	0	0	3	0	0	0	0	0
1962	11	7	8	8	11	0	7	0	11	7	0	7	0	0	0	0	11	0	0	0	0	0
1963	12	12	12	12	12	0	12	0	12	12	0	12	0	0	0	0	12	0	0	0	0	0
1964	12	10	12	12	12	0	12	0	12	12	0	12	0	0	0	0	12	0	0	0	0	0
1965	11	11	11	11	11	0	11	0	11	11	0	11	0	0	0	0	11	0	0	0	0	0
1966	12	12	12	12	12	0	12	8	12	12	0	12	0	0	0	0	12	0	0	0	0	0
1967	12	12	12	12	12	0	12	12	12	12	0	12	0	0	0	0	12	0	0	0	0	0
1968	12	12	12	12	12	0	9	2	12	12	0	12	4	0	0	0	12	0	0	0	0	0
1969	11	8	8	8	8	0	0	0	8	8	0	11	11	3	3	0	11	0	0	1	1	0
1970	8	6	6	6	6	0	0	0	6	6	0	8	8	3	3	1	8	0	0	3	0	0
1971	11	11	11	11	11	0	0	0	11	11	1	11	11	4	4	4	11	0	0	4	0	0
1972	8	8	8	8	8	0	0	0	8	8	3	8	8	3	3	3	8	0	0	3	0	0
1973	2	2	2	2	2	0	0	0	2	2	1	2	2	1	1	1	2	0	0	1	0	0
50072000 RIO FAJARDO AT FAJARDO, PR.										LAT=18 19 11 LONG=065 39 07					STREAM		STATE=72		COUNTY=	DIST.=72	
1958	1	0	1	0	0	0	0	0	1	0	0	0	0	0	0	0	1	0	0	0	0	0
1959	1	0	1	0	0	0	0	0	1	0	0	0	0	0	0	0	1	0	0	0	0	0
1960	1	0	1	1	0	0	0	0	1	0	0	0	0	0	0	0	1	0	0	0	0	0
1961	10	3	5	3	8	0	3	0	10	3	0	3	0	0	0	0	10	0	0	0	0	0
1962	13	7	8	8	13	0	7	0	13	6	0	7	0	0	0	0	13	0	0	0	0	0
1963	12	12	12	12	12	0	12	0	12	10	0	12	0	0	0	0	12	0	0	0	0	0
1964	12	12	12	12	12	0	12	0	12	12	0	12	0	0	0	0	12	0	0	0	0	0
1965	11	10	11	11	10	0	10	0	11	10	0	10	0	0	0	0	11	0	0	0	0	0
1966	11	10	11	11	11	0	11	7	11	11	0	10	0	0	0	0	11	0	0	0	0	0
1967	3	3	3	3	3	0	3	3	3	3	0	3	0	0	0	0	3	0	0	0	0	0

WATER YEAR	NO. SAMPL	D.S.	HARD-NESS	MAJ-OR CAT-IONS	SIL-ICA	ALU-MI-NUM	IRON	MAN-GA-NESE	MAJ_ OR AN-IONS	FLU-O-RIDE	CAR-BON	NI_ TRO-GEN	PHOS_ PHO-ROUS	D.O.	BOD	COD	PH	PES-TI-CIDES	RAD_ IC-CHEM-ICAL	BIO-LOG-IC	SEDMT SUS	SEDMT BED
50073400 QUEBRADA PALMA AT DAGUAO, PR										LAT=18 13 16 LONG=065 41 30					STREAM		STATE=72		COUNTY=	DIST.=72		
1972	1	1	1	1	1	0	0	0	1	1	0	1	1	0	0	0	1	0	0	0	0	0
1973	2	2	2	2	2	0	0	0	2	2	0	2	2	0	0	0	2	0	0	0	0	0
50075000 RIO ICACOS NEAR NAGUABO, PR										LAT=18 16 38 LONG=065 47 10					STREAM		STATE=72		COUNTY=	DIST.=72		
1962	1	0	1	1	1	0	0	0	1	0	0	0	0	0	0	0	1	0	0	0	0	0
1963	1	1	1	1	1	0	1	0	1	1	0	1	0	0	0	0	1	0	0	0	0	0
1964	2	2	2	2	2	0	2	0	2	2	0	2	0	0	0	0	2	0	0	0	0	0
1965	1	1	1	1	1	0	1	0	1	1	0	1	0	0	0	0	1	0	0	0	0	0
1966	1	1	1	1	1	0	1	1	1	1	0	1	0	0	0	0	1	0	0	0	0	0
50077000 RIO BLANCO AT RIO BLANCO, PR										LAT=18 13 09 LONG=065 46 57					STREAM		STATE=72		COUNTY=	DIST.=72		
1959	2	0	2	1	0	0	0	0	2	0	0	0	0	0	0	0	2	0	0	0	0	0
1960	1	0	1	1	0	0	0	0	1	0	0	0	0	0	0	0	1	0	0	0	0	0
1961	1	0	1	0	0	0	0	0	1	0	0	0	0	0	0	0	1	0	0	0	0	0
1962	1	0	1	1	1	0	0	0	1	0	0	0	0	0	0	0	1	0	0	0	0	0
1963	1	1	1	1	1	0	1	0	1	1	0	1	0	0	0	0	1	0	0	0	0	0
1964	2	2	2	2	2	0	2	0	2	2	0	2	0	0	0	0	2	0	0	0	0	0
1965	2	2	2	2	2	0	2	0	2	2	0	2	0	0	0	0	2	0	0	0	0	0
1966	1	1	1	1	1	0	1	1	1	1	0	1	0	0	0	0	1	0	0	0	0	0
1972	1	1	1	1	1	0	0	0	1	1	0	1	1	0	0	0	1	0	0	0	0	0
1973	1	1	1	1	1	0	0	0	1	1	0	1	1	0	0	0	1	0	0	0	0	0
50081000 RIO HUMACAO AT LAS PIEDRAS, PR										LAT=18 10 27 LONG=065 52 11					STREAM		STATE=72		COUNTY=	DIST.=72		
1959	8	8	8	8	8	0	8	0	8	8	0	8	0	0	0	0	8	0	0	0	0	0
1960	12	12	12	12	12	0	12	0	12	12	0	11	0	0	0	0	12	0	0	0	0	0
1961	12	10	12	5	10	0	5	0	12	5	0	5	0	0	0	0	12	0	0	0	0	0
1962	12	11	12	9	12	0	7	0	12	8	0	8	0	0	0	0	12	0	0	0	0	0
1963	10	8	9	9	9	0	8	0	9	9	0	9	0	0	0	0	10	0	0	0	0	0
1964	12	12	12	12	12	0	12	0	12	12	0	12	0	0	0	0	12	0	0	0	0	0
1965	12	12	12	12	12	0	12	0	12	12	0	12	0	0	0	0	12	0	0	0	0	0
1966	11	11	11	11	11	0	11	8	11	11	0	11	0	0	0	0	11	0	0	0	0	0
1967	12	12	12	12	12	0	12	12	12	11	0	12	0	0	0	0	12	0	0	0	0	0
1968	11	11	11	11	11	0	9	2	11	11	0	11	2	0	0	0	11	0	0	0	1	0
1969	2	2	2	2	2	0	0	0	2	2	0	2	2	0	0	0	2	0	0	0	0	0
1971	3	3	3	3	3	0	0	0	3	3	0	3	3	0	0	0	3	0	0	0	0	0
1972	4	4	4	4	4	0	0	0	4	4	0	4	4	0	0	0	4	0	0	0	0	0

WATER YEAR	NO. SAMPL	D.S.	HARD-NESS	MAJ-OR CAT-IONS	SIL-ICA	ALU-MI-NUM	IRON	MAN-GA-NESE	MAJ_OR AN-IONS	FLU-O-RIDE	CAR-BON	NI_TRO-GEN	PHOS_PHO-ROUS	D.O.	BOD	COD	PH	PES-TI-CIDES	RAD_IO-CHEM-ICAL	BIO-LOG-IC	SEDMT SUS	SEDMT BED
50081500 RIO HUMACAO NEAR HUMACAO , PR										LAT=18 09 37 LONG=065 50 41					STREAM		STATE=72		COUNTY=	DIST.=72		
1973	3	3	3	3	3	0	0	0	3	3	0	3	3	0	0	0	3	0	0	0	0	0
50082000 RIO HUMACAO AT HWY 3 AT HUMACAO PR										LAT=18 08 49 LONG=065 49 38					STREAM		STATE=72		COUNTY=	DIST.=72		
1958	1	0	1	0	0	0	0	1	1	0	0	0	0	0	0	0	1	0	0	0	0	0
1959	1	0	1	1	0	0	0	0	1	0	0	0	0	0	0	0	1	0	0	0	0	0
1960	1	0	1	1	0	0	0	0	1	0	0	0	0	0	0	0	1	0	0	0	0	0
1961	1	0	1	0	0	0	0	0	1	0	0	0	0	0	0	0	1	0	0	0	0	0
1962	1	0	1	1	1	0	0	0	1	0	0	0	0	0	0	0	1	0	0	0	0	0
1963	2	1	2	2	2	0	2	0	2	2	0	2	0	0	0	0	2	0	0	0	0	0
1964	2	2	2	2	2	0	2	0	2	2	0	2	0	0	0	0	2	0	0	0	0	0
1965	1	1	1	1	1	0	1	0	1	1	0	1	0	0	0	0	1	0	0	0	0	0
1966	1	1	1	1	1	0	1	1	1	1	0	1	0	0	0	0	1	0	0	0	0	0
1969	3	0	0	0	0	0	0	0	0	0	0	3	3	3	3	0	3	0	0	1	0	0
1970	3	1	1	1	1	0	0	0	1	1	0	3	3	3	3	1	3	0	0	3	0	0
1971	4	4	4	4	4	0	0	0	4	4	1	4	4	4	4	4	4	0	0	4	0	0
1972	3	3	3	3	3	0	0	0	3	3	3	3	3	3	3	3	3	0	0	3	0	0
1973	1	1	1	1	1	0	0	0	1	1	1	1	1	1	1	1	1	0	0	1	0	0
50082800 RIO GUAYANES NEAR COLONIA LAURA P R										LAT=18 04 53 LONG=065 57 33					STREAM		STATE=72		COUNTY=	DIST.=72		
1969	7	7	7	7	7	0	0	0	7	7	0	7	7	0	0	0	7	0	0	0	0	0
1970	10	10	10	10	10	0	0	0	10	10	0	10	10	0	0	0	10	0	0	0	0	0
1971	8	8	8	8	8	0	0	0	8	8	0	8	8	0	0	0	8	0	0	0	0	0
1972	6	6	6	6	6	0	0	0	6	6	0	6	6	0	0	0	6	0	0	0	0	0
50083500 RIO GUAYANES NEAR YABUCOA, PR.										LAT=18 03 33 LONG=065 54 03					STREAM		STATE=72		COUNTY=	DIST.=72		
1958	2	0	2	0	0	0	0	0	2	0	0	0	0	0	0	0	2	0	0	0	0	0
1962	1	0	1	1	1	0	0	0	1	0	0	0	0	0	0	0	1	0	0	0	0	0
1963	1	1	1	1	1	0	1	0	1	1	0	1	0	0	0	0	1	0	0	0	0	0
1969	7	7	7	7	7	0	0	0	7	7	0	7	7	0	0	0	7	0	0	0	0	0
1970	9	9	9	9	9	0	0	0	9	9	0	9	9	0	0	0	8	0	0	0	0	0
1971	11	11	11	11	11	0	0	0	11	11	0	11	11	0	0	0	11	0	0	0	0	0
1972	9	9	9	9	9	0	0	0	9	9	0	9	9	0	0	0	9	0	0	0	0	0
50084000 RIO LIMONES NEAR YABUCOA, PR.										LAT=18 04 35 LONG=065 53 42					STREAM		STATE=72		COUNTY=	DIST.=72		
1962	1	0	1	1	1	0	0	0	1	0	0	0	0	0	0	0	1	0	0	0	0	0
1963	1	1	1	1	1	0	1	0	1	1	0	1	0	0	0	0	1	0	0	0	0	0
1964	2	2	2	2	2	0	2	0	2	2	0	2	0	0	0	0	2	0	0	0	0	0
1965	1	1	1	1	1	0	1	0	1	1	0	1	0	0	0	0	1	0	0	0	0	0

WATER YEAR	NO. SAMPL	D.S.	HARD-NESS	MAJ-OR CAT-IONS	SIL-ICA	ALU-MI-NUM	IRON	MAN-GA-NESE	MAJ_ CR AN-IONS	FLU-O-RIDE	CAR-BON	NI_ TRO-GEN	PHOS_ PHO-ROUS	D.O.	BOD	COD	PH	PES-TI-CIDES	RAD_ IO-CHEM-ICAL	BIO-LOG-IC	SEDMT SUS	SEDMT BED
50084000 RIO LIMONES NEAR YABUCOA, PR.										LAT=18 04 35 LONG=065 53 42					STREAM		STATE=72 COUNTY=			DIST.=72		
1966	1	1	1	1	1	0	1	1	1	1	0	1	0	0	0	0	1	0	0	0	0	0
1969	6	6	6	6	6	0	0	0	6	6	0	6	6	0	0	0	6	0	0	0	0	0
1970	8	8	8	8	8	0	0	0	8	8	0	8	8	0	0	0	7	0	0	0	0	0
1971	11	11	11	11	11	0	0	0	11	11	0	11	11	0	0	0	11	0	0	0	0	0
1972	7	7	7	7	7	0	0	0	7	7	0	7	7	0	0	0	7	0	0	0	0	0
50085000 RIO GUAYANES AT YABUCOA, PR.										LAT=18 03 42 LONG=065 52 33					STREAM		STATE=72 COUNTY=			DIST.=72		
1958	2	0	2	0	0	0	0	0	2	0	0	0	0	0	0	0	2	0	0	0	0	0
1960	1	0	1	1	0	0	0	0	1	0	0	0	0	0	0	0	1	0	0	0	0	0
1961	1	0	1	0	0	0	0	0	1	0	0	0	0	0	0	0	1	0	0	0	0	0
1963	5	5	5	5	5	0	5	0	5	5	0	5	0	0	0	0	5	0	0	0	0	0
1964	2	2	2	2	2	0	2	0	2	2	0	2	0	0	0	0	2	0	0	0	0	0
1965	2	2	2	2	2	0	2	0	2	2	0	2	0	0	0	0	2	0	0	0	0	0
1966	1	1	1	1	1	0	1	1	1	1	0	1	0	0	0	0	1	0	0	0	0	0
50085700 RIO GUAYANES NR MOUTH NR PLAYA DE GUAANES										LAT=18 04 16 LONG=065 50 14					STREAM		STATE=72 COUNTY=			DIST.=72		
1970	3	3	3	3	3	0	0	0	3	3	0	3	3	0	0	0	3	0	0	0	0	0
1971	2	2	2	2	2	0	0	0	2	2	0	2	2	0	0	0	2	0	0	0	0	0
1972	2	2	2	2	2	0	0	0	2	2	0	2	2	0	0	0	2	0	0	0	0	0
50086000 RIO DEL INGENIO NEAR YABUCOA, PR.										LAT=18 05 03 LONG=065 51 27					STREAM		STATE=72 COUNTY=			DIST.=72		
1962	1	0	1	1	1	0	0	0	1	0	0	0	0	0	0	0	1	0	0	0	0	0
1963	1	1	1	1	1	0	1	0	1	1	0	1	0	0	0	0	1	0	0	0	0	0
1964	2	2	2	2	2	0	2	0	2	2	0	2	0	0	0	0	2	0	0	0	0	0
1965	1	1	1	1	1	0	1	0	1	1	0	1	0	0	0	0	1	0	0	0	0	0
1966	1	1	1	1	1	0	1	1	1	1	0	1	0	0	0	0	1	0	0	0	0	0
50086300 RIO DEL INGENIO NR PLAYA DE GUAYANES PR										LAT=18 04 20 LONG=065 50 02					STREAM		STATE=72 COUNTY=			DIST.=72		
1970	3	3	3	3	3	0	0	0	3	3	0	3	3	0	0	0	2	0	0	0	0	0
1971	3	3	3	3	3	0	0	0	3	3	0	3	3	0	0	0	3	0	0	0	0	0
1972	2	2	2	2	2	0	0	0	2	2	0	2	2	0	0	0	2	0	0	0	0	0
50087200 CANO SANTIAGO NR CENTRAL ROIG PR										LAT=18 03 18 LONG=065 50 59					STREAM		STATE=72 COUNTY=			DIST.=72		
1970	3	3	3	3	3	0	0	0	3	3	0	3	3	0	0	0	3	0	0	0	0	0
1971	2	2	2	2	2	0	0	0	2	2	0	2	2	0	0	0	2	0	0	0	0	0
1972	2	2	2	2	2	0	0	0	2	2	0	2	2	0	0	0	2	0	0	0	0	0

WATER YEAR	NC. SAMPL	D.S.	HARD-NESS	MAJ-OR CAT-IONS	SIL-ICA	ALU-MI-NUM	IRON	MAN-GA-NESE	MAJ_OR AN-IONS	FLU-O-RIDE	CAR-BON	NI_TRO-GEN	PHOS_PHO-ROUS	D.O.	BOD	COD	PH	PES-TI-CIDES	RAD_IO-CHEM-ICAL	BIO-LOG-IC	SEDMT SUS	SEDMT BED
50C90500 RIO MAUNABO AT LIZAS P R										LAT=18 01 31 LONG=065 56 24					STREAM		STATE=72		CCUNTY=	DIST.=72	
1971	4	4	4	4	4	0	0	0	4	4	0	4	4	0	0	0	4	0	0	0	0	0
1972	10	10	10	10	10	0	0	0	10	10	0	10	10	0	0	0	10	0	0	0	0	0
50C91000 RIO MAUNABO AT MAUNABO, PR.										LAT=18 00 24 LCNG=065 54 19					STREAM		STATE=72		COUNTY=	DIST.=72	
1958	1	0	1	0	0	0	0	0	1	0	0	0	0	0	0	0	1	0	0	0	0	0
1959	1	0	1	1	0	0	0	0	1	0	0	0	0	0	0	0	1	0	0	0	0	0
1960	1	0	1	1	1	0	0	0	1	0	0	0	0	0	0	0	1	0	0	0	0	0
1961	2	0	1	0	0	0	0	0	2	0	0	0	0	0	0	0	2	0	0	0	0	0
1962	1	0	0	1	1	0	0	0	1	0	0	0	0	0	0	0	1	0	0	0	0	0
1963	1	1	1	1	1	0	1	0	1	1	0	1	0	0	0	0	1	0	0	0	0	0
1964	2	2	2	2	2	0	2	0	2	2	0	2	0	0	0	0	2	0	0	0	0	0
1965	1	1	1	1	1	0	1	0	1	1	0	1	0	0	0	0	1	0	0	0	0	0
1966	1	1	1	1	1	0	1	1	1	1	0	1	0	0	0	0	1	0	0	0	0	0
50C91200 RIO MAUNABO NR MAUNABO, PR										LAT=17 59 56 LCNG=065 54 09					STREAM		STATE=72		CCUNTY=	DIST.=72	
1971	4	4	4	4	4	0	0	0	4	4	0	4	4	0	0	0	4	0	0	0	0	0
1972	10	10	10	10	10	0	0	0	10	10	1	10	10	1	1	1	10	0	0	1	0	0
1973	3	3	3	3	3	0	0	0	3	3	1	3	3	1	1	1	3	0	0	1	0	0
50091300 QUEBRADA ARENAS NR MAUNABO, PR										LAT=18 00 12 LCNG=065 53 43					STREAM		STATE=72		COUNTY=	DIST.=72	
1972	1	1	1	1	1	0	0	0	1	1	1	1	1	1	1	1	1	0	0	1	0	0
1973	1	1	1	1	1	0	0	0	1	1	1	1	1	1	1	1	1	0	0	1	0	0
50C91500 RIO JACABOA AT HACIENDA SAN ISIDRO, PR.										LAT=17 58 49 LCNG=065 58 02					STREAM		STATE=72		CCUNTY=	DIST.=72	
1963	1	1	1	1	1	0	1	0	1	1	0	1	0	0	0	0	1	0	0	0	0	0
1964	2	2	2	2	2	0	2	0	2	2	0	2	0	0	0	0	2	0	0	0	0	0
1965	1	1	1	1	1	0	1	0	1	1	0	1	0	0	0	0	1	0	0	0	0	0
1966	1	1	1	1	1	0	1	1	1	1	0	1	0	0	0	0	1	0	0	0	0	0
50C92000 RIO GRANDE DE PATILLAS NEAR PATILLAS, PR.										LAT=18 02 27 LCNG=066 02 01					STREAM		STATE=72		CCUNTY=	DIST.=72	
1960	2	0	2	2	1	0	1	0	2	1	0	1	0	0	0	0	2	0	0	0	0	0
1961	2	1	2	1	1	0	1	0	2	1	0	1	0	0	0	0	2	0	0	0	0	0
1962	2	0	2	2	2	0	0	0	2	0	0	0	0	0	0	0	2	0	0	0	0	0
1963	1	1	1	1	1	0	1	0	1	1	0	1	0	0	0	0	1	0	0	0	0	0
1964	2	2	2	2	2	0	2	0	2	2	0	2	0	0	0	0	2	0	0	0	0	0
1965	1	1	1	1	1	0	1	0	1	1	0	1	0	0	0	0	1	0	0	0	0	0
1966	6	6	6	6	6	0	6	6	6	6	0	5	0	0	0	0	6	0	0	0	0	0
1967	12	12	12	12	12	0	12	12	12	12	0	12	0	0	0	0	12	0	0	0	0	0

WATER YEAR	NC. SAMPL	D.S.	HARD-NESS	MAJ-OR CAT-IONS	SIL-ICA	ALU-MI-NUM	IRCN	MAN-GA-NESE	MAJ_OR AN-IONS	FLU-O-RIDE	CAR-BON	NI_TRO-GEN	PHOS_PHO-ROUS	D.O.	BOD	COD	PH	PES-TI-CIDES	RAD_IO-CHEM-ICAL	BIO-LOG-IC	SEDMT SUS	SEDMT BED
50092000 RIO GRANDE DE PATILLAS NEAR PATILLAS, PR. LAT=18 02 27 LONG=066 02 01 STREAM STATE=72 COUNTY= DIST.=72																						
1968	12	12	12	12	12	0	9	1	12	12	0	12	3	0	0	0	12	0	0	0	1	0
1969	13	11	11	11	11	0	0	0	11	11	0	13	13	2	2	0	13	0	0	0	0	0
1970	10	8	8	8	8	0	0	0	8	8	0	10	10	3	3	1	8	0	0	3	0	0
1971	12	12	12	12	12	0	0	0	12	12	0	12	12	3	3	3	12	0	0	3	0	0
1972	13	13	13	13	13	0	0	0	13	13	4	13	13	4	4	4	13	0	0	4	0	0
1973	2	2	2	2	2	0	0	0	2	2	1	2	2	1	1	1	2	0	0	1	0	0
50093000 RIO MARIN NEAR PATILLAS, PR. LAT=18 02 16 LONG=066 00 31 STREAM STATE=72 COUNTY= DIST.=72																						
1960	2	0	2	2	1	0	1	0	2	1	0	1	0	0	0	0	2	0	0	0	0	0
1961	2	2	2	2	2	0	2	0	2	2	0	2	0	0	0	0	2	0	0	0	0	0
1962	1	0	1	1	1	0	0	0	1	0	0	0	0	0	0	0	1	0	0	0	0	0
1963	1	1	1	1	1	0	1	0	1	1	0	1	0	0	0	0	1	0	0	0	0	0
1964	2	2	2	2	2	0	2	0	2	2	0	2	0	0	0	0	2	0	0	0	0	0
1965	1	1	1	1	1	0	1	0	1	1	0	1	0	0	0	0	1	0	0	0	0	0
1966	1	1	1	1	1	0	1	1	1	1	0	1	0	0	0	0	1	0	0	0	0	0
50093100 RIO GRD. DE PATILLAS AT LAGO PATILLAS DAM, LAT=18 01 10 LONG=066 01 09 STREAM STATE=72 COUNTY= DIST.=72																						
1959	1	0	1	1	0	0	0	0	1	0	0	0	0	0	0	0	1	0	0	0	0	0
1961	1	1	1	1	1	0	1	0	1	1	0	1	0	0	0	0	1	0	0	0	0	0
50094200 RIO GRANDE DE PATILLAS AT PATILLAS, PR. LAT=18 00 15 LONG=066 01 27 STREAM STATE=72 COUNTY= DIST.=72																						
1960	1	0	1	1	0	0	0	0	1	0	0	0	0	0	0	0	1	0	0	0	0	0
1961	1	1	1	1	1	0	1	0	1	1	0	1	0	0	0	0	1	0	0	0	0	0
1962	1	0	1	1	1	0	0	0	1	0	0	0	0	0	0	0	1	0	0	0	0	0
1963	1	1	1	1	1	0	1	0	1	1	0	1	0	0	0	0	1	0	0	0	0	0
1964	2	2	2	2	2	0	2	0	2	2	0	2	0	0	0	0	2	0	0	0	0	0
50094500 RIO NIGUA AT ARROYO, PR. LAT=17 58 10 LONG=066 03 41 STREAM STATE=72 COUNTY= DIST.=72																						
1962	1	0	1	1	1	0	0	0	1	0	0	0	0	0	0	0	1	0	0	0	0	0
1964	1	1	1	1	1	0	1	0	1	1	0	1	0	0	0	0	1	0	0	0	0	0
50094600 RIO GUAMANI AT CARITE HYDROELECTRIC PLANT LAT=18 00 54 LONG=066 06 55 STREAM STATE=72 COUNTY= DIST.=72																						
1961	5	1	5	5	5	0	5	0	5	5	0	5	0	0	0	0	5	0	0	0	0	0
1962	3	1	3	3	3	0	1	0	3	1	0	1	0	0	0	0	3	0	0	0	0	0
50094700 CARITE HYDROELECTRIC PLANT NO.3 DISCHARGE, LAT=18 00 50 LONG=066 06 59 STREAM STATE=72 COUNTY= DIST.=72																						
1961	5	2	5	5	5	0	5	0	5	5	0	5	0	0	0	0	5	0	0	0	0	0

WATER YEAR	NO. SAMPL	D.S.	HARD-NESS	MAJ-OR CAT-ICNS	SIL-ICA	ALU-MI-NUM	IRON	MAN-GA-NESE	MAJ_OR AN-IONS	FLU-O-RIDE	CAR-BON	NI_TRO-GEN	PHOS_PHO-ROUS	D.O.	BOD	COD	PH	PES-TI-CIDES	RAD_IO-CHEM-ICAL	BIO-LOG-IC	SEDMT SUS	SEDMT BED
50094700 CARITE HYDROELECTRIC PLANT NO.3 DISCHARGE, LAT=18 00 50 LONG=066 06 59															STREAM		STATE=72		CCUNTY=	DIST.=72		
1962	4	1	4	4	4	0	1	0	4	1	0	1	0	0	0	0	4	0	0	0	0	0
50094800 RIO GUAMANI AT CANAL NR GUAYAMA, P. R. LAT=18 00 47 LONG=660 70 1															STREAM		STATE=72		CCUNTY=	DIST.=72		
1962	7	6	7	7	7	0	6	0	7	6	0	6	0	0	0	0	7	0	0	0	0	0
1964	1	1	1	1	1	0	1	0	1	1	0	1	0	0	0	0	1	0	0	0	0	0
50095200 RIO GUAMANI AT GUAYAMA, PR. LAT=18 00 06 LCNG=066 06 48															STREAM		STATE=72		CCUNTY=	DIST.=72		
1961	5	4	5	5	5	0	5	0	5	5	0	5	0	0	0	0	5	0	0	0	0	0
1962	12	9	12	12	11	0	9	0	12	9	0	9	0	0	0	0	12	0	0	0	0	0
1964	1	1	1	1	1	0	1	0	1	1	0	1	0	0	0	0	1	0	0	0	0	0
1965	3	3	3	3	3	0	3	0	3	3	0	3	0	0	0	0	3	0	0	0	0	0
1966	2	2	2	2	2	0	2	1	2	2	0	2	0	0	0	0	2	0	0	0	0	0
1967	1	1	1	1	1	0	1	1	1	1	0	1	0	0	0	0	1	0	0	0	0	0
1969	2	2	2	2	2	0	0	0	2	2	0	2	2	0	0	0	2	0	0	0	0	0
1970	1	1	1	1	1	0	0	0	1	1	0	1	1	0	0	0	1	0	0	0	0	0
1971	2	2	2	2	2	0	0	0	2	2	0	2	2	1	0	0	2	0	0	0	0	0
50095500 RIO GUAMANI NEAR GUAYAMA, PR. LAT=17 57 30 LONG=066 08 20															STREAM		STATE=72		CCUNTY=	DIST.=72		
1961	4	0	4	4	3	0	3	0	4	3	0	3	0	0	0	0	4	0	0	0	0	0
1962	10	7	10	10	10	0	7	0	10	7	0	7	0	0	0	0	10	0	0	0	0	0
1963	1	1	1	1	1	0	1	0	1	1	0	1	0	0	0	0	1	0	0	0	0	0
1965	3	3	3	3	3	0	3	0	3	3	0	3	0	0	0	0	3	0	0	0	0	0
1966	1	1	1	1	1	0	1	0	1	1	0	1	0	0	0	0	1	0	0	0	0	0
1969	3	3	3	3	3	0	0	0	3	3	0	3	3	0	0	0	3	0	0	0	0	0
1970	2	2	2	2	2	0	0	0	2	2	0	2	2	0	0	0	2	0	0	0	0	0
1971	1	1	1	1	1	0	0	0	1	1	0	1	1	0	0	0	1	0	0	0	0	0
50096000 RIO MELANIA AT JOBOS, PR. LAT=17 57 26 LONG=066 09 57															STREAM		STATE=72		CCUNTY=	DIST.=72		
1960	2	1	2	2	2	0	1	0	2	1	0	1	0	0	0	0	2	0	0	0	0	0
1961	2	2	2	2	2	0	2	0	2	2	0	2	0	0	0	0	2	0	0	0	0	0
1962	2	1	2	2	1	0	1	0	2	1	0	1	0	0	0	0	2	0	0	0	0	0
1963	1	1	1	1	1	0	1	0	1	1	0	1	0	0	0	0	1	0	0	0	0	0
1964	2	2	2	2	2	0	2	0	2	2	0	2	0	0	0	0	2	0	0	0	0	0
50097000 QUEBRADA CIMARRON NEAR JCBCS, PR. LAT=17 59 28 LONG=066 10 58															STREAM		STATE=72		CCUNTY=	DIST.=72		
1962	1	0	1	1	0	0	0	0	1	0	0	0	0	0	0	0	1	0	0	0	0	0

WATER YEAR	NO. SAMPL	D.S.	HARD-NESS	MAJ-OR CAT-IONS	SIL-ICA	ALU-MI-NUM	IRON	MAN-GA-NESE	MAJ-OR AN-IONS	FLU-O-RIDE	CAR-BON	NI-TRO-GEN	PHOS-PHO-ROUS	D.O.	BOD	COD	PH	PES-TI-CIDES	RAD-IO-CHEM-ICAL	BIO-LOG-IC	SEDMT SUS	SEDMT BED
50097010 QUEBRADA CIMARRON AT VILLA ODAS P R										LAT=18 58 48 LONG=066 10 35					STREAM		STATE=72 COUNTY=			DIST.=72		
1962	2	0	2	2	2	0	0	0	2	0	0	0	0	0	0	0	2	0	0	0	0	0
50097800 RIO SECO NEAR CENTRAL GUAMANI, PR.										LAT=17 58 06 LONG=066 10 52					STREAM		STATE=72 COUNTY=			DIST.=72		
1960	1	1	1	1	1	0	1	0	1	1	0	1	0	0	0	0	1	0	0	0	0	0
1961	3	2	3	3	2	0	2	0	3	2	0	2	0	0	0	0	3	0	0	0	0	0
1962	2	0	1	1	1	0	0	0	2	0	0	0	0	0	0	0	2	0	0	0	0	0
50098000 RIO SECO AT CENTRAL GUAMANI P R										LAT=17 57 47 LONG=066 11 10					STREAM		STATE=72 COUNTY=			DIST.=72		
1961	1	1	1	1	1	0	1	0	1	1	0	1	0	0	0	0	1	0	0	0	0	0
1962	6	5	6	6	6	0	4	0	6	5	0	5	0	0	0	0	6	0	0	0	0	0
1963	9	9	9	9	9	0	9	0	9	9	0	9	0	0	0	0	9	0	0	0	0	0
1964	8	8	8	8	8	0	8	0	8	8	0	8	0	0	0	0	8	0	0	0	0	0
1965	5	5	5	5	5	0	5	0	5	5	0	5	0	0	0	0	5	0	0	0	0	0
1966	2	2	2	2	2	0	2	2	2	2	0	2	0	0	0	0	2	0	0	0	0	0
1967	1	1	1	1	1	0	1	1	1	1	0	1	0	0	0	0	1	0	0	0	0	0
50100200 RIO LAPA NEAR RABO DEL BUEY, PR.										LAT=18 03 36 LONG=066 14 28					STREAM		STATE=72 COUNTY=			DIST.=72		
1959	1	0	1	1	0	0	0	0	1	0	0	0	0	0	0	0	1	0	0	0	0	0
1960	1	0	1	1	0	0	0	0	1	0	0	0	0	0	0	0	1	0	0	0	0	0
1962	1	0	1	1	1	0	0	0	1	0	0	0	0	0	0	0	1	0	0	0	0	0
1963	1	1	1	1	1	0	1	0	1	1	0	1	0	0	0	0	1	0	0	0	0	0
1964	2	2	2	2	2	0	2	0	2	2	0	2	0	0	0	0	2	0	0	0	0	0
1965	1	1	1	1	1	0	1	0	1	1	0	1	0	0	0	0	1	0	0	0	0	0
1966	1	1	1	1	1	0	1	1	1	1	0	1	0	0	0	0	1	0	0	0	0	0
50100500 RIO MAJADA NEAR RABO DEL BUEY, PR.										LAT=18 02 32 LONG=066 12 44					STREAM		STATE=72 COUNTY=			DIST.=72		
1962	2	0	2	2	2	0	0	0	2	0	0	0	0	0	0	0	2	0	0	0	0	0
1963	1	1	1	1	1	0	1	0	1	1	0	1	0	0	0	0	1	0	0	0	0	0
1964	2	2	2	2	2	0	2	0	2	2	0	2	0	0	0	0	2	0	0	0	0	0
1965	1	1	1	1	1	0	1	0	1	1	0	1	0	0	0	0	1	0	0	0	0	0
1966	1	1	1	1	1	0	1	1	1	1	0	1	0	0	0	0	1	0	0	0	0	0
50100700 RIO MAJADA AT RABO DEL BUEY, PR.										LAT=18 02 17 LONG=066 14 27					STREAM		STATE=72 COUNTY=			DIST.=72		
1960	1	1	1	1	1	0	1	0	1	1	0	1	0	0	0	0	1	0	0	0	0	0
1962	1	0	1	1	1	0	0	0	1	0	0	0	0	0	0	0	1	0	0	0	0	0

WATER YEAR	NO. SAMPL	C.S.	HARD-NESS	MAJ-OR CAT-ICNS	SIL-ICA	ALU-MI-NUM	IRCN	MAN-GA-NESE	MAJ_OR AN-IONS	FLU-O-RIDE	CAR-BON	NI_TRO-GEN	PHOS_PHO-ROUS	D.O.	BOD	COD	PH	PES-TI-CIDES	RAD_IC-CHEM-ICAL	BIC-LOG-IC	SEDMT SUS	SEDMT BED
50102000 RIO SALINAS AT SALINAS, PR.										LAT=17 58 42 LONG=066 18 17					STREAM		STATE=72		COUNTY=	DIST.=72	
1962	3	0	3	3	3	0	0	0	3	0	0	0	0	0	0	0	3	0	0	0	0	0
50103000 RIO JUEYES NEAR JAUCA, PR.										LAT=17 58 45 LONG=066 20 20					STREAM		STATE=72		COUNTY=	DIST.=72	
1961	1	0	1	0	0	0	0	0	1	0	0	0	0	0	0	0	1	0	0	0	0	0
1962	1	0	1	1	1	0	0	0	1	0	0	0	0	0	0	0	1	0	0	0	0	0
50105000 RIO COAMO AT COAMO, PR.										LAT=18 05 09 LONG=066 21 21					STREAM		STATE=72		COUNTY=	DIST.=72	
1962	1	0	1	1	1	0	0	0	1	0	0	0	0	0	0	0	1	0	0	0	0	0
1963	1	1	1	1	1	0	1	0	1	1	0	1	0	0	0	0	1	0	0	0	0	0
1964	2	2	2	2	2	0	1	0	2	2	0	2	0	0	0	0	2	0	0	0	0	0
1965	1	1	1	1	1	0	1	0	1	1	0	1	0	0	0	0	1	0	0	0	0	0
1966	1	1	1	1	1	0	1	1	1	1	0	1	0	0	0	0	1	0	0	0	0	0
50105600 RIO CUYON NEAR COAMO, PR.										LAT=18 05 25 LONG=066 18 50					STREAM		STATE=72		COUNTY=	DIST.=72	
1965	1	1	1	1	1	0	1	0	1	1	0	1	0	0	0	0	1	0	0	0	0	0
1966	1	0	1	0	1	0	1	1	1	0	0	1	0	0	0	0	1	0	0	0	0	0
50106000 RIO CUYON AT COAMO, PR.										LAT=18 05 09 LONG=066 21 10					STREAM		STATE=72		COUNTY=	DIST.=72	
1962	1	0	1	1	1	0	0	0	1	0	0	0	0	0	0	0	1	0	0	0	0	0
1963	1	1	1	1	1	0	1	0	1	1	0	1	0	0	0	0	1	0	0	0	0	0
1964	2	2	2	2	2	0	2	0	2	2	0	2	0	0	0	0	2	0	0	0	0	0
1965	1	1	1	1	1	0	1	0	1	1	0	1	0	0	0	0	1	0	0	0	0	0
1966	1	1	1	1	1	0	1	1	1	1	0	1	0	0	0	0	1	0	0	0	0	0
50106500 RIO COAMO NEAR COAMO, PR.										LAT=18 03 52 LONG=066 22 10					STREAM		STATE=72		COUNTY=	DIST.=72	
1959	1	0	1	1	0	0	0	0	1	0	0	0	0	0	0	0	1	0	0	0	0	0
1960	1	0	1	1	0	0	0	0	1	0	0	0	0	0	0	0	1	0	0	0	0	0
1968	7	7	7	7	7	0	3	0	7	7	0	7	5	0	0	0	7	0	0	0	5	0
1969	5	3	3	3	3	0	0	0	3	3	0	5	5	2	2	0	5	0	0	0	1	0
1970	10	8	8	8	8	0	0	0	8	8	0	10	10	3	3	1	10	0	0	3	0	0
1971	9	9	9	9	9	0	0	0	9	9	1	9	9	4	4	4	9	0	0	4	0	0
1972	5	5	5	5	5	0	0	0	5	5	3	5	5	3	3	3	5	0	0	3	0	0
1973	1	1	1	1	1	0	0	0	1	1	1	1	1	1	1	1	1	0	0	1	0	0
50108000 RIO DESCALABRADO NR LOS LLANOS P R										LAT=18 03 08 LONG=066 25 34					STREAM		STATE=72		COUNTY=	DIST.=72	
1960	1	0	1	1	0	0	0	0	1	0	0	0	0	0	0	0	1	0	0	0	0	0
1961	1	0	1	0	0	0	0	0	1	0	0	0	0	0	0	0	1	0	0	0	0	0
1962	1	0	1	1	0	0	0	0	1	0	0	0	0	0	0	0	1	0	0	0	0	0

WATER YEAR	NO. SAMPL	D.S.	HARD-NESS	MAJ-OR CAT-IONS	SIL-ICA	ALU-MI-NUM	IRON	MAN-GA-NESE	MAJ_OR AN-IONS	FLU-O-RIDE	CAR-BON	NI_TRO-GEN	PHOS_PHO-ROUS	D.O.	BOD	COD	PH	PES-TI-CIDES	RAD_IC-CHEM-ICAL	BIO-LOG-IC	SEDMT SUS	SEDMT BED
50108000 RIO DESCALABRADO NR LOS LLANOS P R										LAT=18 03 08 LONG=066 25 34					STREAM		STATE=72 COUNTY=			DIST.=72		
1963	1	1	1	1	1	0	1	0	1	1	0	1	0	0	0	0	1	0	0	0	0	0
1964	2	2	2	2	2	0	2	0	2	2	0	2	0	0	0	0	2	0	0	0	0	0
1967	5	5	5	5	5	0	5	5	5	5	0	5	0	0	0	0	5	0	0	0	0	0
1968	3	3	3	3	3	0	1	0	3	3	0	3	2	0	0	0	3	0	0	0	0	0
1969	4	4	4	4	4	0	0	0	4	4	0	4	4	0	0	0	4	0	0	0	2	0
50108500 RIO DESCALABRADO NEAR SANTA ISABEL, PR.										LAT=17 59 34 LONG=066 26 35					STREAM		STATE=72 COUNTY=			DIST.=72		
1960	1	0	1	1	0	0	0	0	1	0	0	0	0	0	0	0	1	0	0	0	0	0
1961	1	0	1	0	0	0	0	0	1	0	0	0	0	0	0	0	1	0	0	0	0	0
1962	1	0	1	1	0	0	0	0	1	0	0	0	0	0	0	0	1	0	0	0	0	0
1963	1	1	1	1	1	0	1	0	1	1	0	1	0	0	0	0	1	0	0	0	0	0
1964	2	2	2	2	2	0	2	0	2	2	0	2	0	0	0	0	2	0	0	0	0	0
50109000 RIO CANAS NEAR JUANA DIAZ, PR.										LAT=18 02 41 LONG=066 27 26					STREAM		STATE=72 COUNTY=			DIST.=72		
1962	1	0	1	1	1	0	0	0	1	0	0	0	0	0	0	0	1	0	0	0	0	0
1963	1	1	1	1	1	0	1	0	1	1	0	1	0	0	0	0	1	0	0	0	0	0
1964	1	1	1	1	1	0	1	0	1	1	0	1	0	0	0	0	1	0	0	0	0	0
1966	1	1	1	1	1	0	1	1	1	1	0	1	0	0	0	0	1	0	0	0	0	0
50109400 RIO CANAS NEAR PASTILLO P R										LAT=18 00 24 LONG=066 28 13					STREAM		STATE=72 COUNTY=			DIST.=72		
1966	1	1	1	1	1	0	1	0	1	1	0	1	0	0	0	0	1	0	0	0	0	0
1967	1	1	1	1	1	0	1	1	1	1	0	1	0	0	0	0	1	0	0	0	0	0
50109500 RIO CANAS NEAR SANTA ISABEL, PR.										LAT=17 59 39 LONG=066 28 33					STREAM		STATE=72 COUNTY=			DIST.=72		
1962	1	0	1	1	1	0	0	0	1	0	0	0	0	0	0	0	1	0	0	0	0	0
1963	1	1	1	1	1	0	1	0	1	1	0	1	0	0	0	0	1	0	0	0	0	0
1964	1	1	1	1	1	0	1	0	1	1	0	1	0	0	0	0	1	0	0	0	0	0
50110200 CANAL DE ACEITUNA NR VILLALBA P R										LAT=18 09 48 LONG=066 30 17					STREAM		STATE=72 COUNTY=			DIST.=72		
1969	1	1	1	1	1	0	0	0	1	1	0	1	1	0	0	0	1	0	0	0	0	0
1971	1	1	1	1	1	0	0	0	1	1	0	1	1	0	0	0	1	0	0	0	0	0
1972	2	2	2	2	2	0	0	0	2	2	0	2	2	0	0	0	2	0	0	0	0	0
50110500 RIO JACAGUAS AT VILLALBA, PR.										LAT=18 07 55 LONG=066 29 06					STREAM		STATE=72 COUNTY=			DIST.=72		
1958	1	0	1	0	0	0	0	0	1	0	0	0	0	0	0	0	1	0	0	0	0	0
1959	1	0	1	1	0	0	0	0	1	0	0	0	0	0	0	0	1	0	0	0	0	0
1960	1	0	1	1	0	0	0	0	1	0	0	0	0	0	0	0	1	0	0	0	0	0
1961	1	0	1	0	0	0	0	0	1	0	0	0	0	0	0	0	1	0	0	0	0	0
1962	1	0	1	1	1	0	0	0	1	0	0	0	0	0	0	0	1	0	0	0	0	0

WATER YEAR	NO. SAMPL	D.S.	HARD-NESS	MAJ-OR CAT-IONS	SIL-ICA	ALU-MI-NUM	IRON	MAN-GA-NESE	MAJ_OR AN-IONS	FLU-O-RIDE	CAR-BON	NI_TRO-GEN	PHOS_PHO-ROUS	D.O.	BOD	COD	PH	PES-TI-CIDES	RAD_IC-CHEM-ICAL	BIO-LOG-IC	SEDMT SUS	SEDMT BED
50110500 RIO JACAGUAS AT VILLALBA, PR.										LAT=18 07 55 LONG=066 29 06					STREAM		STATE=72		COUNTY=	DIST.=72		
1963	1	1	1	1	1	0	1	0	1	1	0	1	0	0	0	0	1	0	0	0	0	0
1964	2	2	2	2	2	0	2	0	2	2	0	2	0	0	0	0	2	0	0	0	0	0
1965	1	1	1	1	1	0	1	0	1	1	0	1	0	0	0	0	1	0	0	0	0	0
50111000 RIO TOA VACA AT HIGHWAY 150 NEAR VILLALBA,										LAT=18 06 09 LONG=066 27 43					STREAM		STATE=72		COUNTY=	DIST.=72		
1958	1	0	1	0	0	0	0	0	1	0	0	0	0	0	0	0	1	0	0	0	0	0
1959	1	0	1	1	0	0	0	0	1	0	0	0	0	0	0	0	1	0	0	0	0	0
1960	1	0	1	1	0	0	0	0	1	0	0	0	0	0	0	0	1	0	0	0	0	0
1961	1	0	1	0	0	0	0	0	1	0	0	0	0	0	0	0	1	0	0	0	0	0
1962	1	0	1	1	1	0	0	0	1	0	0	0	0	0	0	0	1	0	0	0	0	0
1963	1	1	1	1	1	0	1	0	1	1	0	1	0	0	0	0	1	0	0	0	0	0
1964	4	4	4	4	4	0	4	0	4	4	0	4	0	0	0	0	4	0	0	0	0	0
1965	13	13	13	13	13	0	13	0	13	13	0	13	0	0	0	0	13	0	0	0	0	0
1966	2	2	2	2	2	0	2	0	2	2	0	2	0	0	0	0	2	0	0	0	0	0
50111200 RIO TOA VACA NEAR VILLALBA, PR.										LAT=18 06 17 LONG=066 28 52					STREAM		STATE=72		COUNTY=	DIST.=72		
1967	9	9	9	9	9	0	9	9	9	9	0	9	0	0	0	0	9	0	0	0	0	0
1968	14	11	11	11	11	0	6	0	11	11	0	11	4	0	0	0	11	0	0	0	8	0
1969	5	5	5	5	5	0	0	0	5	5	0	5	5	0	0	0	5	0	0	0	2	0
1970	6	6	6	6	6	0	0	0	6	6	0	6	6	2	0	0	5	0	0	0	0	0
50111500 RIO JACAGUAS AT JUANA DIAZ, PR.										LAT=18 03 16 LONG=066 30 40					STREAM		STATE=72		COUNTY=	DIST.=72		
1960	1	0	1	1	0	0	0	0	1	0	0	0	0	0	0	0	1	0	0	0	0	0
1961	1	0	1	0	0	0	0	0	1	0	0	0	0	0	0	0	1	0	0	0	0	0
1962	1	0	1	1	1	0	0	0	1	0	0	0	0	0	0	0	1	0	0	0	0	0
1963	1	1	1	1	1	0	1	0	1	1	0	1	0	0	0	0	1	0	0	0	0	0
1964	2	2	2	2	2	0	2	0	2	2	0	2	0	0	0	0	2	0	0	0	0	0
1965	1	1	1	1	1	0	1	0	1	1	0	1	0	0	0	0	1	0	0	0	0	0
50111700 RIO JACAGUAS AT HIGHWAY 510 NEAR JUANA DIA										LAT=18 02 03 LONG=066 30 31					STREAM		STATE=72		COUNTY=	DIST.=72		
1966	2	2	2	2	2	0	2	2	2	2	0	2	0	0	0	0	2	0	0	0	0	0
1967	1	1	1	1	1	0	1	1	1	1	0	1	0	0	0	0	1	0	0	0	0	0
1968	1	1	1	1	1	0	1	0	1	1	0	1	0	0	0	0	1	0	0	0	0	0
1969	1	1	1	1	1	0	0	0	1	1	0	1	1	0	0	0	1	0	0	0	0	0
1970	2	2	2	2	2	0	0	0	2	2	0	2	2	0	0	0	2	0	0	0	0	0
50112000 RIO JACAGUAS AT ARUS, PR.										LAT=18 00 05 LONG=066 31 50					STREAM		STATE=72		COUNTY=	DIST.=72		
1960	1	0	1	1	0	0	0	0	1	0	0	0	0	0	0	0	1	0	0	0	0	0

WATER YEAR	NO. SAMPL	D.S.	HARD-NESS	MAJ-OR CAT-ICNS	SIL-ICA	ALU-MI-NUM	IRON	MAN-GA-NESE	MAJ-OR AN-IONS	FLU-O-RIDE	CAR-BON	NI-TRO-GEN	PHOS-PHO-ROUS	D.O.	BOD	COD	PH	PES-TI-CIDES	RAD-IO-CHEM-ICAL	BIO-LOG-IC	SEDMT SUS	SEDMT BED
50112000 RIO JACAGUAS AT ARUS, PR.										LAT=18 00 05 LONG=066 31 50					STREAM		STATE=72 CCUNTY=			DIST.=72		
1962	1	0	1	1	1	0	0	0	1	0	0	0	0	0	0	0	1	0	0	0	0	0
1963	1	1	1	1	1	0	1	0	1	1	0	1	0	0	0	0	1	0	0	0	0	0
50112100 RIO JACAGUAS NEAR ARUS, PR.										LAT=17 59 05 LONG=066 32 22					STREAM		STATE=72 CCUNTY=			DIST.=72		
1966	1	1	1	1	1	0	1	1	1	1	0	1	0	0	0	0	1	0	0	0	0	0
50112500 RIO INABON NEAR REAL ABAJO P R										LAT=18 05 10 LONG=066 33 46					STREAM		STATE=72 CCUNTY=			DIST.=72		
1962	1	0	1	1	1	0	0	0	1	0	0	0	0	0	0	0	1	0	0	0	0	0
1963	1	1	1	1	1	0	1	0	1	1	0	1	0	0	0	0	1	0	0	0	0	0
1964	10	10	10	10	10	0	9	0	10	10	0	10	0	0	0	0	10	0	0	0	0	0
1965	12	10	12	12	12	0	12	0	12	12	0	12	0	0	0	0	12	0	0	0	0	0
1966	11	10	11	11	11	0	11	9	11	11	0	11	0	0	0	0	11	0	0	0	0	0
1967	12	12	11	11	12	0	12	11	12	11	0	12	0	0	0	0	12	0	0	0	0	0
1968	11	11	11	11	11	0	7	0	11	11	0	11	4	0	0	0	11	0	0	0	7	0
1969	6	6	6	6	6	0	0	0	6	6	0	6	6	0	0	0	6	0	0	0	1	0
1970	7	7	7	7	7	0	0	0	7	7	0	7	7	0	0	0	7	0	0	0	0	0
1971	7	7	7	7	7	0	0	0	7	7	0	7	7	0	0	0	7	0	0	0	0	0
1972	1	1	1	1	1	0	0	0	1	1	0	1	1	0	0	0	1	0	0	0	0	0
50112600 RIO INABON AT COTO LAUREL, PR.										LAT=18 03 08 LONG=066 32 44					STREAM		STATE=72 CCUNTY=			DIST.=72		
1958	1	0	1	0	0	0	0	0	1	0	0	0	0	0	0	0	1	0	0	0	0	0
50113000 RIO GUAYO NEAR COLLORES, PR.										LAT=18 05 10 LONG=066 32 24					STREAM		STATE=72 CCUNTY=			DIST.=72		
1962	1	0	1	1	1	0	0	0	1	0	0	0	0	0	0	0	1	0	0	0	0	0
1964	2	2	2	2	2	0	2	0	2	2	0	2	0	0	0	0	2	0	0	0	0	0
1966	1	1	1	1	1	0	1	1	1	1	0	1	0	0	0	0	1	0	0	0	0	0
50113450 RIO INABON AT HWY 1 NEAR ARUS, PR.										LAT=18 00 22 LONG=066 33 13					STREAM		STATE=72 CCUNTY=			DIST.=72		
1960	1	0	1	1	0	0	0	0	1	0	0	0	0	0	0	0	1	0	0	0	0	0
1962	1	0	1	1	1	0	0	0	1	0	0	0	0	0	0	0	1	0	0	0	0	0
1963	1	1	1	1	1	0	1	0	1	1	0	1	0	0	0	0	1	0	0	0	0	0
50113500 RIO INABON NEAR ARUS, PR.										LAT=18 00 20 LONG=066 33 37					STREAM		STATE=72 CCUNTY=			DIST.=72		
1964	6	5	6	6	6	0	6	0	6	5	0	6	0	0	0	0	6	0	0	0	0	0
1965	1	1	1	1	1	0	1	0	1	1	0	1	0	0	0	0	1	0	0	0	0	0
1966	7	7	7	7	7	0	7	2	7	7	0	7	0	0	0	0	7	0	0	0	0	0

WATER YEAR	NO. SAMPL	D.S.	HARD-NESS	MAJ-OR CAT-IONS	SIL-ICA	ALU-MI-NUM	IRON	MAN-GA-NESE	MAJ-OR AN-IONS	FLU-O-RIDE	CAR-BON	NI-TRO-GEN	PHOS-PHO-ROUS	D.O.	BOD	COD	PH	PES-TI-CIDES	RAD-IO-CHEM-ICAL	BIO-LOG-IC	SEDMT SUS	SEDMT BED
50114000 RIO CERRILLOS NEAR PONCE, PR.										LAT=18 04 22 LONG=066 34 53					STREAM		STATE=72		COUNTY=	DIST.=72		
1964	12	12	12	12	12	0	11	0	12	12	0	12	0	0	0	0	12	0	0	0	0	0
1965	14	13	14	14	14	0	14	0	14	13	0	14	0	0	0	0	14	0	0	0	0	0
1966	11	10	11	11	11	0	11	9	11	11	0	11	0	0	0	0	11	0	0	0	0	0
1967	13	12	13	13	13	0	13	11	13	13	0	13	0	0	0	0	13	0	0	0	0	0
1968	12	12	12	12	12	0	8	0	12	12	0	12	4	0	0	0	12	0	0	0	6	0
1969	5	5	5	5	5	0	0	0	5	5	0	5	5	0	0	0	5	0	0	0	2	0
1970	9	9	9	9	9	0	0	0	9	9	0	9	9	0	0	0	8	0	0	0	0	0
1971	8	8	8	8	8	0	0	0	8	8	0	8	8	0	0	0	8	0	0	0	0	0
1972	2	2	2	2	2	0	0	0	2	2	0	2	2	0	0	0	2	0	0	0	0	0
1973	1	1	1	1	1	0	0	0	1	1	0	1	1	0	0	0	1	0	0	0	0	0
50114100 RIO CERRILLOS NEAR MARAGUEZ, PR.										LAT=18 04 01 LONG=066 35 05					STREAM		STATE=72		COUNTY=	DIST.=72		
1959	1	0	1	1	0	0	0	0	1	0	0	0	0	0	0	0	1	0	0	0	0	0
1960	1	0	1	1	0	0	0	0	1	0	0	0	0	0	0	0	1	0	0	0	0	0
1961	1	0	1	0	0	0	0	0	1	0	0	0	0	0	0	0	1	0	0	0	0	0
1962	1	0	1	1	1	0	0	0	1	0	0	0	0	0	0	0	1	0	0	0	0	0
1963	1	1	1	1	1	0	1	0	1	1	0	1	0	0	0	0	1	0	0	0	0	0
1964	2	2	2	2	2	0	2	0	2	2	0	2	0	0	0	0	2	0	0	0	0	0
50114170 RIO BAYAGAN AT HWY 505 NR PONCE, P. R.										LAT=18 03 18 LONG=663 54 8					STREAM		STATE=72		COUNTY=	DIST.=72		
1962	1	0	1	1	1	0	0	0	1	0	0	0	0	0	0	0	1	0	0	0	0	0
1963	1	1	1	1	1	0	0	0	1	1	0	1	0	0	0	0	1	0	0	0	0	0
1964	1	1	1	1	1	0	1	0	1	1	0	1	0	0	0	0	1	0	0	0	0	0
50114400 RIO BUCANA NEAR PONCE P R										LAT=18 02 18 LONG=066 35 12					STREAM		STATE=72		COUNTY=	DIST.=72		
1958	1	0	1	0	0	0	0	0	1	0	0	0	0	0	0	0	1	0	0	0	0	0
1960	1	0	1	1	0	0	0	0	1	0	0	0	0	0	0	0	1	0	0	0	0	0
1961	1	0	1	0	0	0	0	0	1	0	0	0	0	0	0	0	1	0	0	0	0	0
1962	1	0	1	1	1	0	0	0	1	0	0	0	0	0	0	0	1	0	0	0	0	0
1963	1	1	1	1	1	0	1	0	1	1	0	1	0	0	0	0	1	0	0	0	0	0
1964	2	2	2	2	2	0	2	0	2	2	0	2	0	0	0	0	2	0	0	0	0	0
1971	3	3	3	3	3	0	0	0	3	3	0	3	3	0	0	0	3	0	0	0	0	0
1972	1	1	1	1	1	0	0	0	1	1	0	1	1	0	0	0	1	0	0	0	0	0
50114600 RIO BUCANA AT PONCE, PR.										LAT=18 00 28 LONG=066 35 36					STREAM		STATE=72		COUNTY=	DIST.=72		
1960	1	0	1	1	0	0	0	0	1	0	0	0	0	0	0	0	1	0	0	0	0	0
1961	1	0	1	0	0	0	0	0	1	0	0	0	0	0	0	0	1	0	0	0	0	0
1964	4	3	4	4	4	0	3	0	4	3	0	4	0	0	0	0	4	0	0	0	0	0

WATER YEAR	NO. SAMPL	D.S.	HARD-NESS	MAJ-OR CAT-IONS	SIL-ICA	ALU-MI-NUM	IRON	MAN-GA-NESE	MAJ-OR AN-IONS	FLU-O-RIDE	CAR-BON	NI-TRO-GEN	PHOS-PHO-ROUS	D.O.	BOD	COD	PH	PES-TI-CIDES	RAD-IO-CHEM-ICAL	BIO-LOG-IC	SEDMT SUS	SEDMT BED
50114600 RIO BUCANA AT PONCE, PR.										LAT=18 00 28 LONG=066 35 36					STREAM		STATE=72 COUNTY=			DIST.=72		
1966	1	1	1	1	1	0	1	0	1	1	0	1	0	0	0	0	1	0	0	0	0	0
50114700 RIO BUCANA AT PLAYA DE PONCE P R										LAT=17 59 10 LONG=066 35 52					STREAM		STATE=72 COUNTY=			DIST.=72		
1964	5	5	5	5	5	0	5	0	5	5	0	5	0	0	0	0	5	0	0	0	0	0
1965	15	13	14	15	15	0	15	0	15	15	0	15	0	0	0	0	15	0	0	0	0	0
1966	1	1	1	1	1	0	1	1	1	1	0	1	0	0	0	0	1	0	0	0	0	0
1967	5	5	5	5	5	0	5	4	5	5	0	5	0	0	0	0	5	0	0	0	0	0
1968	2	1	1	1	1	0	1	0	2	2	0	2	0	0	0	0	1	0	0	0	0	0
50115000 RIO PORTUGUES NR PONCE PR										LAT=18 04 45 LONG=066 38 03					STREAM		STATE=72 COUNTY=			DIST.=72		
1964	11	11	11	11	11	0	11	0	11	10	0	11	0	0	0	0	11	0	0	0	0	0
1965	15	14	15	15	15	0	15	0	15	12	0	15	0	0	0	0	15	0	0	0	0	0
1966	11	10	11	11	11	0	11	8	11	10	0	11	0	0	0	0	11	0	0	0	0	0
1967	12	12	12	12	12	0	12	9	12	11	0	12	0	0	0	0	12	0	0	0	0	0
1968	4	2	2	2	2	0	2	0	2	2	0	2	0	0	0	0	2	0	0	0	1	0
1969	7	7	7	7	7	0	0	0	7	7	0	7	7	0	0	0	7	0	0	0	0	0
1970	6	6	6	6	6	0	0	0	6	6	0	6	6	0	0	0	6	0	0	0	0	0
1971	8	8	8	8	8	0	0	0	8	8	0	8	8	0	0	0	8	0	0	0	0	0
1972	1	1	1	1	1	0	0	0	1	1	0	1	1	0	0	0	1	0	0	0	0	0
50115200 RIO PORTUGUES AT MAGUEYES, PR.										LAT=18 03 45 LONG=066 38 01					STREAM		STATE=72 COUNTY=			DIST.=72		
1960	1	0	1	1	0	0	0	0	1	0	0	0	0	0	0	0	1	0	0	0	0	0
1961	1	0	1	0	0	0	0	0	1	0	0	0	0	0	0	0	1	0	0	0	0	0
1962	1	0	1	1	1	0	0	0	1	0	0	0	0	0	0	0	1	0	0	0	0	0
1963	1	1	1	1	1	0	1	0	1	1	0	1	0	0	0	0	1	0	0	0	0	0
1964	1	1	1	1	1	0	1	0	1	1	0	1	0	0	0	0	1	0	0	0	0	0
50115500 RIO CHIQUITO NEAR PONCE, PR.										LAT=18 03 11 LONG=066 36 57					STREAM		STATE=72 COUNTY=			DIST.=72		
1961	1	0	1	0	0	0	0	0	1	0	0	0	0	0	0	0	1	0	0	0	0	0
1962	1	0	1	1	1	0	0	0	1	0	0	0	0	0	0	0	1	0	0	0	0	0
1963	1	1	1	1	1	0	0	0	1	1	0	1	0	0	0	0	1	0	0	0	0	0
1964	1	1	1	1	1	0	1	0	1	1	0	1	0	0	0	0	1	0	0	0	0	0
1966	1	1	1	1	1	0	1	1	1	1	0	1	0	0	0	0	1	0	0	0	0	0
50116500 RIO PORTUGUES AT HIGHWAY 2 BYPASS AT PONCE LAT= LONG=															STREAM		STATE=72 COUNTY=			DIST.=72		
1964	13	13	13	13	13	0	13	0	13	13	0	13	0	0	0	0	13	0	0	0	0	0
1965	14	14	14	14	14	0	14	0	14	14	0	13	0	0	0	0	14	0	0	0	0	0
1966	5	5	5	5	5	0	5	1	5	5	0	5	0	0	0	0	5	0	0	0	0	0

WATER YEAR	NO. SAMPL	D.S.	HARD-NESS	MAJ-OR CAT-IONS	SIL-ICA	ALU-MI-NUM	IRON	MAN-GA-NESE	MAJ_OR AN-IONS	FLU-O-RIDE	CAR-BON	NI_TRO-GEN	PHOS_PHO-ROUS	D.O.	BOD	COD	PH	PES-TI-CIDES	RAD_IO-CHEM-ICAL	BIO-LOG-IC	SEDMT SUS	SEDMT BED
50116500 RIO CANAS NR PONCE P R										LAT=18 02 46		LONG=066 38 44			STREAM		STATE=72		COUNTY=	DIST.=72		
1964	10	9	10	10	9	0	8	0	10	9	0	9	0	0	0	0	10	0	0	0	0	0
1965	10	10	10	10	10	0	10	0	10	10	0	10	0	0	0	0	9	0	0	0	0	0
1966	1	0	1	0	1	0	1	1	1	1	0	1	0	0	0	0	1	0	0	0	0	0
50117000 RIO CANAS AT PONCE, PR.										LAT=18 00 02		LONG=066 38 06			STREAM		STATE=72		COUNTY=	DIST.=72		
1961	1	0	1	0	0	0	0	0	1	0	0	0	0	0	0	0	1	0	0	0	0	0
1963	1	1	1	1	1	0	1	0	1	1	0	1	0	0	0	0	1	0	0	0	0	0
50118000 RIO PASTILLO NR PONCE P R										LAT=18 02 11		LONG=066 39 46			STREAM		STATE=72		COUNTY=	DIST.=72		
1964	4	4	4	4	4	0	4	0	4	4	0	4	0	0	0	0	4	0	0	0	0	0
1965	7	7	6	7	7	0	7	0	7	7	0	7	0	0	0	0	7	0	0	0	0	0
50118500 RIO PASTILLO AT PONCE, PR.										LAT=18 00 02		LONG=066 38 10			STREAM		STATE=72		COUNTY=	DIST.=72		
1961	1	0	1	0	0	0	0	0	1	0	0	0	0	0	0	0	1	0	0	0	0	0
1962	1	0	1	1	1	0	0	0	1	0	0	0	0	0	0	0	1	0	0	0	0	0
1963	1	1	1	1	1	0	1	0	1	1	0	1	0	0	0	0	1	0	0	0	0	0
50119000 RIO MATILDE AT PONCE PR										LAT=17 59 53		LONG=066 38 06			STREAM		STATE=72		COUNTY=	DIST.=72		
1960	1	0	1	1	1	0	0	0	1	0	0	0	0	0	0	0	1	0	0	0	0	0
1961	1	0	1	0	0	0	0	0	1	0	0	0	0	0	0	0	1	0	0	0	0	0
1964	2	2	2	2	2	0	2	0	2	2	0	2	0	0	0	0	2	0	0	0	0	0
1965	9	9	9	9	9	0	9	0	9	9	0	9	0	0	0	0	9	0	0	0	0	0
1966	7	7	7	7	7	0	7	3	7	7	0	7	0	0	0	0	7	0	0	0	0	0
1969	2	0	0	0	0	0	0	0	0	0	0	2	2	2	2	0	2	0	0	0	0	0
1970	3	1	1	1	1	0	0	0	1	1	0	3	3	3	3	1	3	0	0	3	0	0
1971	4	4	4	4	4	0	0	0	4	4	1	4	4	4	4	4	4	0	0	4	0	0
1972	3	3	3	3	3	0	0	0	3	3	3	3	3	3	3	3	3	0	0	3	0	0
1973	1	1	1	1	1	0	0	0	1	1	1	1	1	1	1	1	1	0	0	1	0	0
50120500 RIO TALLABOA AT PENUELAS, PR.										LAT=18 05 13		LONG=066 41 28			STREAM		STATE=72		COUNTY=	DIST.=72		
1959	2	2	2	2	2	0	2	0	2	2	0	2	0	0	0	0	2	0	0	0	0	0
1963	2	2	2	2	2	0	2	0	2	2	0	2	0	0	0	0	2	0	0	0	0	0
50120600 RIO TALLABOA AT PENUELAS, PR.										LAT=		LONG=			STREAM		STATE=72		COUNTY=	DIST.=72		
1960	1	1	1	1	1	0	1	0	1	1	0	1	0	0	0	0	1	0	0	0	0	0
1963	2	2	2	2	2	0	2	0	2	2	0	2	0	0	0	0	2	0	0	0	0	0

WATER YEAR	NO. SAMPL	D.S.	HARD-NESS	MAJ-OR CAT-IONS	SIL-ICA	ALU-MI-NUM	IRON	MAN-GA-NESE	MAJ_OR AN-IONS	FLU-O-RIDE	CAR-BON	NI_TRO-GEN	PHOS_PHO-ROUS	D.O.	BOD	COD	PH	PES-TI-CIDES	RAC_IO-CHEM-ICAL	BIO-LOG-IC	SEDMT SUS	SEDMT BED
50120800 RIO GUAYANEZ AT PENUELAS, PR.										LAT=18 03 09 LONG=066 43 14					STREAM		STATE=72		COUNTY=		DIST.=72
1958	1	0	1	0	0	0	0	0	1	0	0	0	0	0	0	0	1	0	0	0	0	0
1960	1	0	1	1	1	0	0	0	1	0	0	0	0	0	0	0	1	0	0	0	0	0
1961	1	0	0	0	1	0	0	0	1	0	0	0	0	0	0	0	1	0	0	0	0	0
1963	2	2	2	2	2	0	2	0	2	2	0	2	0	0	0	0	2	0	0	0	0	0
50121000 RIO TALLABOA AT PENUELAS P R										LAT=18 03 02 LONG=066 43 19					STREAM		STATE=72		COUNTY=		DIST.=72
1958	2	0	2	0	0	0	0	0	2	0	0	0	0	0	0	0	2	0	0	0	0	0
1959	9	9	9	9	9	0	9	0	9	9	0	9	0	0	0	0	9	0	0	0	0	0
1960	12	11	12	12	12	0	11	0	12	11	0	11	0	0	0	0	12	0	0	0	0	0
1961	13	6	8	8	12	0	6	0	13	7	0	6	0	0	0	0	12	0	0	0	0	0
1962	12	10	11	11	12	0	10	0	12	10	0	10	0	0	0	0	12	0	0	0	0	0
1963	12	12	12	12	12	0	12	0	12	12	0	12	0	0	0	0	12	0	0	0	0	0
1964	12	12	12	12	12	0	12	0	12	12	0	12	0	0	0	0	12	0	0	0	0	0
1965	11	10	10	10	11	0	11	0	11	11	0	11	0	0	0	0	11	0	0	0	0	0
1966	12	12	12	12	12	0	12	9	12	12	0	12	0	0	0	0	12	0	0	0	0	0
1967	13	13	13	13	13	0	13	12	13	13	0	13	0	0	0	0	13	0	0	0	0	0
1968	14	12	12	12	12	0	8	0	12	12	0	12	4	0	0	0	12	0	0	0	7	0
1969	8	6	6	6	6	0	0	0	6	6	0	6	6	0	0	0	6	0	0	0	2	0
1970	8	8	8	8	8	0	0	0	8	8	0	8	8	0	0	0	8	0	0	0	0	0
1971	4	4	4	4	4	0	0	0	4	4	0	4	4	0	0	0	4	0	0	0	0	0
50122000 RIO TALLABOA AT TALLABOA PR										LAT=18 00 31 LONG=066 43 49					STREAM		STATE=72		COUNTY=		DIST.=72
1958	2	0	2	0	0	0	0	0	2	0	0	0	0	0	0	0	2	0	0	0	0	0
1959	8	8	8	8	8	0	8	0	8	8	0	8	0	0	0	0	8	0	0	0	0	0
1960	14	13	14	14	14	0	14	0	14	13	0	13	0	0	0	0	14	0	0	0	0	0
1961	13	4	5	5	12	0	4	0	13	4	0	4	0	0	0	0	13	0	0	0	0	0
1962	11	9	10	10	11	0	9	0	11	9	0	9	0	0	0	0	11	0	0	0	0	0
1963	4	4	4	4	4	0	4	0	4	4	0	4	0	0	0	0	4	0	0	0	0	0
1964	3	2	3	3	3	0	3	0	3	3	0	3	0	0	0	0	3	0	0	0	0	0
1965	2	2	2	2	2	0	2	0	2	2	0	2	0	0	0	0	2	0	0	0	0	0
1969	2	0	0	0	0	0	0	0	0	0	0	2	2	2	2	0	2	0	0	0	0	0
1970	3	1	1	1	1	0	0	0	1	1	0	3	3	3	3	1	3	0	0	3	0	0
1971	4	4	4	4	4	0	0	0	4	4	1	4	4	4	4	4	4	0	0	4	0	0
1972	3	3	3	3	3	0	0	0	3	3	3	3	3	3	3	3	3	0	0	3	0	0
1973	1	1	1	1	1	0	0	0	1	1	1	1	1	1	1	1	1	0	0	1	0	0
50122500 RIO MACANA NEAR PENUELAS, PR										LAT=18 03 40 LONG=066 46 12					STREAM		STATE=72		COUNTY=		DIST.=72
1961	1	0	1	0	0	0	0	0	1	0	0	0	0	0	0	0	1	0	0	0	0	0

WATER YEAR	NO. SAMPL	D.S.	HARD-NESS	MAJ-OR CAT-IONS	SIL-ICA	ALU-MI-NUM	IRON	MAN-GA-NESE	MAJ_ CR AN-IONS	FLU-O-RIDE	CAR-BON	NI_ TRO-GEN	PHOS_ PHO-ROUS	D.O.	BOD	COD	PH	PES-TI-CIDES	RAD_ IO-CHEM-ICAL	BIO-LOG-IC	SEDMT SUS	SEDMT BED
50122500 RIO MACANA NEAR PENUELAS, PR										LAT=18 03 40 LONG=066 46 12					STREAM		STATE=72		COUNTY=	DIST.=72		
1962	1	0	1	1	1	0	0	0	1	0	0	0	0	0	0	0	1	0	0	0	0	0
1963	1	1	1	1	1	0	1	0	1	1	0	1	0	0	0	0	1	0	0	0	0	0
1964	2	2	2	2	2	0	2	0	2	2	0	2	0	0	0	0	2	0	0	0	0	0
1965	1	1	1	1	1	0	1	0	1	1	0	1	0	0	0	0	1	0	0	0	0	0
1966	1	1	1	1	1	0	1	1	1	1	0	1	0	0	0	0	1	0	0	0	0	0
50122700 QUEBRADA LOS CEDROS NEAR GUAYANILLA, PR										LAT=18 02 04 LONG=066 45 12					STREAM		STATE=72		COUNTY=	DIST.=72		
1961	2	0	2	1	1	0	1	0	2	1	0	1	0	0	0	0	2	0	0	0	0	0
1962	1	1	1	1	1	0	1	0	1	1	0	1	0	0	0	0	1	0	0	0	0	0
50123000 RIO MACANA NEAR GUAYANILLA, PR										LAT=18 00 41 LONG=066 45 59					STREAM		STATE=72		COUNTY=	DIST.=72		
1961	1	0	1	0	0	0	0	0	1	0	0	0	0	0	0	0	1	0	0	0	0	0
1962	1	1	1	1	1	0	1	0	1	1	0	1	0	0	0	0	1	0	0	0	0	0
50123200 RIO GUAYANILLA AT BARRIO MACANA, PR										LAT=18 03 24 LONG=066 47 03					STREAM		STATE=72		COUNTY=	DIST.=72		
1958	1	0	1	0	0	0	0	0	1	0	0	0	0	0	0	0	1	0	0	0	0	0
1959	1	0	1	1	0	0	0	0	1	0	0	0	0	0	0	0	1	0	0	0	0	0
1960	1	0	1	1	0	0	0	0	1	0	0	0	0	0	0	0	1	0	0	0	0	0
1961	1	0	1	0	0	0	0	0	1	0	0	0	0	0	0	0	1	0	0	0	0	0
1962	1	1	1	1	1	0	1	0	1	1	0	1	0	0	0	0	1	0	0	0	0	0
50123400 QUEBRADA CONSEJO NEAR GUAYANILLA, PR										LAT=18 02 45 LONG=066 48 18					STREAM		STATE=72		COUNTY=	DIST.=72		
1962	1	1	1	1	1	0	1	0	1	1	0	1	0	0	0	0	1	0	0	0	0	0
50124000 RIO GUAYANILLA NEAR GUAYANILLA P R										LAT=18 02 52 LONG=066 48 07					STREAM		STATE=72		COUNTY=	DIST.=72		
1961	16	8	9	8	9	0	8	0	16	8	0	8	0	0	0	0	13	0	0	0	0	0
1962	15	10	13	13	15	0	10	0	15	10	0	10	0	0	0	0	15	0	0	0	0	0
1963	12	12	12	12	12	0	12	0	12	11	0	12	0	0	0	0	12	0	0	0	0	0
1964	12	12	12	12	12	0	12	0	12	12	0	12	0	0	0	0	12	0	0	0	0	0
1965	12	12	12	12	12	0	12	0	12	12	0	12	0	0	0	0	12	0	0	0	0	0
1966	12	12	12	12	12	0	12	9	12	12	0	12	0	0	0	0	12	0	0	0	0	0
1967	13	12	12	12	13	0	13	13	13	13	0	13	0	0	0	0	13	0	0	0	0	0
1968	12	12	12	12	12	0	8	1	12	12	0	12	4	0	0	0	12	0	0	0	4	0
1969	8	7	7	7	7	0	0	0	7	7	0	7	7	0	0	0	7	0	0	0	1	0
1970	1	1	1	1	1	0	0	0	1	1	0	1	1	0	0	0	1	0	0	0	0	0
50124500 RIO GUAYANILLA AT GUAYANILLA PR										LAT=18 02 01 LONG=066 47 57					STREAM		STATE=72		COUNTY=	DIST.=72		
1960	2	0	2	1	0	0	0	0	2	0	0	0	0	0	0	0	2	0	0	0	0	0

WATER YEAR	NO. SAMPL	D.S.	HARD-NESS	MAJ-OR CAT-IONS	SIL-ICA	ALU-MI-NUM	IRON	MAN-GA-NESE	MAJ-OR AN-IONS	FLU-O-RIDE	CAR-BON	NI-TRO-GEN	PHOS-PHO-ROUS	D.O.	BOD	COD	PH	PES-TI-CIDES	RAD-IO-CHEM-ICAL	BIO-LOG-IC	SEDMT SUS	SEDMT BED
50124500 RIO GUAYANILLA AT GUAYANILLA PR										LAT=18 02 01 LONG=066 47 57					STREAM		STATE=72 COUNTY=			DIST.=72		
1961	13	4	11	6	6	0	6	0	13	5	0	5	0	0	0	0	13	0	0	0	0	0
1962	4	0	1	1	1	0	0	0	4	1	0	1	0	0	0	0	1	0	0	0	0	0
1963	1	1	1	1	1	0	1	0	1	1	0	1	0	0	0	0	1	0	0	0	0	0
1964	2	2	2	2	2	0	2	0	2	2	0	2	0	0	0	0	2	0	0	0	0	0
1970	5	5	5	5	5	0	0	0	5	5	0	5	5	1	0	0	5	0	0	0	0	0
1971	7	7	7	7	7	0	0	0	7	7	0	7	7	0	0	0	7	0	0	0	0	0
1972	4	4	4	4	4	0	0	0	4	4	0	4	4	0	0	0	4	0	0	0	0	0
1973	2	2	2	2	2	0	0	0	2	2	0	2	2	0	0	0	2	0	0	0	0	0
50124700 RIO GUAYANILLA AT CENTRAL RUFINA, PR.										LAT=18 00 40 LONG=066 46 49					STREAM		STATE=72 COUNTY=			DIST.=72		
1961	8	0	5	0	0	0	0	0	8	0	0	0	0	0	0	0	6	0	0	0	0	0
1962	5	1	1	1	2	0	1	0	5	1	0	1	0	0	0	0	1	0	0	0	0	0
1964	1	1	1	1	1	0	1	0	1	1	0	1	0	0	0	0	1	0	0	0	0	0
1965	2	2	2	2	2	0	2	0	2	1	0	2	0	0	0	0	2	0	0	0	0	0
50125000 RIO YAUCO NEAR LAGO LUCCHETTI DAM, PR.										LAT=18 06 44 LONG=066 52 39					STREAM		STATE=72 COUNTY=			DIST.=72		
1960	1	0	1	1	0	0	0	0	1	0	0	0	0	0	0	0	1	0	0	0	0	0
1961	1	0	1	0	0	0	0	0	1	0	0	0	0	0	0	0	1	0	0	0	0	0
1962	1	0	1	1	1	0	0	0	1	0	0	0	0	0	0	0	1	0	0	0	0	0
1963	1	1	1	1	1	0	1	0	1	1	0	1	0	0	0	0	1	0	0	0	0	0
1964	2	2	2	2	2	0	2	0	2	2	0	2	0	0	0	0	2	0	0	0	0	0
1966	1	1	1	1	1	0	1	1	1	1	0	1	0	0	0	0	1	0	0	0	0	0
50125500 RIO NARANJO NEAR LAGO LUCCHETTI DAM, PR.										LAT=18 06 20 LONG=066 51 38					STREAM		STATE=72 COUNTY=			DIST.=72		
1960	1	0	1	1	0	0	0	0	1	0	0	0	0	0	0	0	1	0	0	0	0	0
1961	1	0	1	0	0	0	0	0	1	0	0	0	0	0	0	0	1	0	0	0	0	0
1964	1	1	1	1	1	0	1	0	1	1	0	1	0	0	0	0	1	0	0	0	0	0
1965	1	1	1	1	1	0	1	0	1	1	0	1	0	0	0	0	1	0	0	0	0	0
5012560Q QUEBRADA GRANDE ABOVE LAGO LUCCHETTI, PR.										LAT=18 06 00 LONG=066 51 18					STREAM		STATE=72 COUNTY=			DIST.=72		
1963	1	1	1	1	1	0	1	0	1	1	0	1	0	0	0	0	1	0	0	0	0	0
1964	1	1	1	1	1	0	1	0	1	1	0	1	0	0	0	0	1	0	0	0	0	0
50125800 RIO YAUCO AT LAGO LUCCHETTI DAM, PR.										LAT=18 05 31 LONG=066 51 57					STREAM		STATE=72 COUNTY=			DIST.=72		
1961	2	0	2	1	1	0	1	0	2	1	0	1	0	0	0	0	2	0	0	0	0	0
1962	1	0	1	1	1	0	1	0	1	1	0	1	0	0	0	0	1	0	0	0	0	0

WATER YEAR	NO. SAMPL	D.S.	HARD-NESS	MAJ-OR CAT-ICNS	SIL-ICA	ALU-MI-NUM	IRCN	MAN-GA-NESE	MAJ_OR AN-IONS	FLU-O-RIDE	CAR-BON	NI_TRO-GEN	PHOS_PHO-ROUS	D.O.	BOD	COD	PH	PES-TI-CIDES	RAD_IO-CHEM-ICAL	BIO-LOG-IC	SEDMT SUS	SEDMT BED
	50126000 RIO DUEY NEAR YAUCO, PR.									LAT=18 03 17 LCNG=066 51 06					STREAM		STATE=72		COUNTY=	DIST.=72		
1960	1	0	1	1	0	0	0	0	1	0	0	0	0	0	0	0	1	0	0	0	0	0
1961	1	0	1	0	0	0	0	0	1	0	0	0	0	0	0	0	1	0	0	0	0	0
1962	2	1	2	2	2	0	1	0	2	1	0	1	0	0	0	0	2	0	0	0	0	0
1963	1	1	1	1	1	0	1	0	1	1	0	1	0	0	0	0	1	0	0	0	0	0
1964	1	1	1	1	1	0	1	0	1	1	0	1	0	0	0	0	1	0	0	0	0	0
1965	1	1	1	1	1	0	1	0	1	1	0	1	0	0	0	0	1	0	0	0	0	0
	50126100 QUEBRADA DE LAS QUEBRADAS AT YAUCO, PR.									LAT=18 03 04 LCNG=066 50 29					STREAM		STATE=72		COUNTY=	DIST.=72		
1962	1	1	1	1	1	0	1	0	1	1	0	1	0	0	0	0	1	0	0	0	0	0
	50126500 RIO YAUCO AT PUEBLO SUD AT YAUCO, PR.									LAT=18 02 08 LCNG=066 50 51					STREAM		STATE=72		COUNTY=	DIST.=72		
1958	1	0	1	0	0	0	0	0	1	0	0	0	0	0	0	0	1	0	0	0	0	0
1960	1	0	1	1	0	0	0	0	1	0	0	0	0	0	0	0	1	0	0	0	0	0
1961	1	0	1	0	0	0	0	0	1	0	0	0	0	0	0	0	1	0	0	0	0	0
1962	1	0	1	1	1	0	0	0	1	0	0	0	0	0	0	0	1	0	0	0	0	0
1963	1	1	1	1	1	0	1	0	1	1	0	1	0	0	0	0	1	0	0	0	0	0
1964	2	2	2	2	2	0	2	0	2	2	0	2	0	0	0	0	2	0	0	0	0	0
1965	1	1	1	1	1	0	1	0	1	1	0	1	0	0	0	0	1	0	0	0	0	0
	50126800 RIO YAUCO NEAR BARINAS, PR.									LAT=18 01 50 LCNG=066 50 40					STREAM		STATE=72		COUNTY=	DIST.=72		
1961	3	0	3	0	0	0	0	0	3	0	0	0	0	0	0	0	3	0	0	0	0	0
	50127000 RIO YAUCO AT YAUCO, PR.									LAT=18 01 26 LCNG=066 50 28					STREAM		STATE=72		COUNTY=	DIST.=72		
1961	1	1	1	1	1	0	1	0	1	1	0	1	0	0	0	0	1	0	0	0	0	0
1962	3	2	3	3	3	0	2	0	3	2	0	2	0	0	0	0	3	0	0	0	0	0
	50128000 RIO YAUCO NEAR YAUCO, PR.									LAT=17 59 19 LCNG=066 49 55					STREAM		STATE=72		COUNTY=	DIST.=72		
1961	12	9	9	9	11	0	9	0	12	9	0	9	0	0	0	0	12	0	0	0	0	0
1962	13	10	13	13	13	0	10	0	13	10	0	10	0	0	0	0	13	0	0	0	0	0
1963	6	6	6	6	6	0	6	0	6	6	0	6	0	0	0	0	6	0	0	0	0	0
1964	5	5	5	5	5	0	5	0	5	5	0	5	0	0	0	0	5	0	0	0	0	0
1965	3	2	3	3	3	0	3	0	3	3	0	3	0	0	0	0	3	0	0	0	0	0
	50128100 RIO YAUCO AT CENTRAL SAN FRANCISCO, PR									LAT=17 59 22 LCNG=066 49 14					STREAM		STATE=72		COUNTY=	DIST.=72		
1961	7	0	4	0	0	0	0	0	7	0	0	0	0	0	0	0	5	0	0	0	0	0
1962	5	1	1	1	1	0	1	0	5	1	0	1	0	0	0	0	1	0	0	0	0	0

WATER YEAR	NO. SAMPL	D.S.	HARD-NESS	MAJ-OR CAT-IONS	SIL-ICA	ALU-MI-NUM	IRON	MAN-GA-NESE	MAJ_OR AN-IONS	FLU-O-RIDE	CAR-BON	NI_TRO-GEN	PHOS_PHO-ROUS	D.O.	BOD	COD	PH	PES-TI-CIDES	RAD_IO-CHEM-ICAL	BIO-LOG-IC	SEDMT SUS	SEDMT BED
50128500 RIO LOCO ABOVE LAGO LOCO, PR										LAT=18 03 23 LONG=066 53 08					STREAM		STATE=72 COUNTY=			DIST.=72		
1959	1	0	1	1	0	0	0	0	1	0	0	0	0	0	0	0	1	0	0	0	0	0
1960	1	0	1	1	0	0	0	0	1	0	0	0	0	0	0	0	1	0	0	0	0	0
1961	1	0	1	0	0	0	0	0	1	0	0	0	0	0	0	0	1	0	0	0	0	0
1962	1	0	1	1	1	0	0	0	1	0	0	0	0	0	0	0	1	0	0	0	0	0
1964	2	2	2	2	2	0	2	0	2	2	0	2	0	0	0	0	2	0	0	0	0	0
1965	1	1	1	1	1	0	1	0	1	1	0	1	0	0	0	0	1	0	0	0	0	0
1966	1	1	1	1	1	0	1	1	1	1	0	1	0	0	0	0	1	0	0	0	0	0
50129000 RIO LOCO NEAR YAUCO, PR										LAT=18 02 31 LONG=066 53 18					STREAM		STATE=72 COUNTY=			DIST.=72		
1963	8	7	8	8	8	0	7	0	8	6	0	8	0	0	0	0	8	0	0	0	0	0
1964	9	9	9	9	9	0	9	0	9	9	0	9	0	0	0	0	9	0	0	0	0	0
1965	10	9	10	10	10	0	10	0	10	10	0	10	0	0	0	0	10	0	0	0	0	0
1966	8	8	7	8	8	0	8	6	8	8	0	8	0	0	0	0	8	0	0	0	0	0
1967	3	3	3	3	3	0	3	3	3	3	0	3	0	0	0	0	3	0	0	0	0	0
50129100 RIO LOCO NEAR SUSUA, PR										LAT=18 01 46 LONG=066 53 09					STREAM		STATE=72 COUNTY=			DIST.=72		
1958	1	0	1	0	0	0	0	0	1	0	0	0	0	0	0	0	1	0	0	0	0	0
1960	1	0	1	1	0	0	0	0	1	0	0	0	0	0	0	0	1	0	0	0	0	0
1961	1	0	1	0	0	0	0	0	1	0	0	0	0	0	0	0	1	0	0	0	0	0
1962	1	0	1	1	1	0	0	0	1	0	0	0	0	0	0	0	1	0	0	0	0	0
1963	2	2	2	2	2	0	2	0	2	2	0	2	0	0	0	0	2	0	0	0	0	0
50129500 RIO LOCO NEAR GUANICA, PR										LAT=17 59 38 LONG=066 54 59					STREAM		STATE=72 COUNTY=			DIST.=72		
1964	5	5	5	5	5	0	5	0	5	5	0	5	0	0	0	0	5	0	0	0	0	0
1965	4	4	4	4	4	0	4	0	4	4	0	4	0	0	0	0	4	0	0	0	0	0
1966	5	5	5	5	5	0	5	3	5	5	0	5	0	0	0	0	5	0	0	0	0	0
1967	3	3	3	3	3	0	3	3	3	3	0	3	0	0	0	0	3	0	0	0	0	0
1970	2	1	1	1	1	0	0	0	1	1	0	2	2	2	2	1	2	0	0	2	0	0
1971	4	4	4	4	4	0	0	0	4	4	1	4	4	4	4	4	4	0	0	4	0	0
1972	3	3	3	3	3	0	0	0	3	3	3	3	3	3	3	3	3	0	0	3	0	0
1973	1	1	1	1	1	0	0	0	1	1	1	1	1	1	1	1	1	0	0	1	0	0
50131000 RIO CRUCES NEAR SABANA GRANDE, PR										LAT=18 04 55 LONG=066 58 37					STREAM		STATE=72 COUNTY=			DIST.=72		
1964	2	2	2	2	2	0	2	0	2	2	0	2	0	0	0	0	2	0	0	0	0	0
1965	1	1	1	1	1	0	1	0	1	1	0	1	0	0	0	0	1	0	0	0	0	0
1966	1	1	1	1	1	0	1	1	1	1	0	1	0	0	0	0	1	0	0	0	0	0
1967	2	2	2	2	2	0	2	2	2	2	0	2	0	0	0	0	2	0	0	0	0	0

WATER YEAR	NO. SAMPL	D.S.	HARD-NESS	MAJ-OR CAT-IONS	SIL-ICA	ALU-MI-NUM	IRON	MAN-GA-NESE	MAJ_OR AN-IONS	FLU-O-RIDE	CAR-BON	NI_TRO-GEN	PHOS_PHO-ROUS	D.O.	BOD	COD	PH	PES-TI-CIDES	RAC_IO-CHEM-ICAL	BIO-LOG-IC	SEDMT SUS	SEDMT BED
50131500 RIO GUANAJIBO NEAR SAN GERMAN, PR										LAT=18 04 41		LONG=067 00 27			STREAM		STATE=72		COUNTY=	DIST.=72		
1964	2	2	2	2	2	0	2	0	2	2	0	2	0	0	0	0	2	0	0	0	0	0
1965	1	1	1	1	1	0	1	0	1	1	0	1	0	0	0	0	1	0	0	0	0	0
50131800 RIO CUPEYES NEAR SAN GERMAN, PR										LAT=18 04 44		LONG=067 00 30			STREAM		STATE=72		COUNTY=	DIST.=72		
1960	1	0	1	0	0	0	0	0	1	0	0	0	0	0	0	0	0	0	0	0	0	0
1964	2	2	2	2	2	0	2	0	2	2	0	2	0	0	0	0	2	0	0	0	0	0
1965	1	1	1	1	1	0	1	0	1	1	0	1	0	0	0	0	1	0	0	0	0	0
1966	1	1	1	1	1	0	1	1	1	1	0	1	0	0	0	0	1	0	0	0	0	0
50132000 RIO GUANAJIBO AT SAN GERMAN, PR.										LAT=18 05 17		LONG=067 02 28			STREAM		STATE=72		COUNTY=	DIST.=72		
1964	2	2	2	2	2	0	2	0	2	2	0	2	0	0	0	0	2	0	0	0	0	0
1965	1	1	1	1	1	0	1	0	1	1	0	1	0	0	0	0	1	0	0	0	0	0
1966	1	1	1	1	1	0	1	1	1	1	0	1	0	0	0	0	1	0	0	0	0	0
50136500 RIO ROSARIO AT HWY 2 NR HORMIGUEROS, P. R.										LAT=18 07 37		LONG=670 54 1			STREAM		STATE=72		COUNTY=	DIST.=72		
1964	2	2	2	2	2	0	2	0	2	2	0	2	0	0	0	0	2	0	0	0	0	0
1965	1	1	1	1	1	0	1	0	1	1	0	1	0	0	0	0	1	0	0	0	0	0
1966	1	1	1	1	1	0	1	1	1	1	0	1	0	0	0	0	1	0	0	0	0	0
50138000 RIO GUANAJIBO NEAR HORMIGUEROS P R										LAT=18 08 29		LONG=067 08 46			STREAM		STATE=72		COUNTY=	DIST.=72		
1958	1	0	1	0	0	0	0	0	1	0	0	0	0	0	0	0	1	0	0	0	0	0
1959	8	7	8	8	7	0	7	0	8	7	0	7	0	0	0	0	8	0	0	0	0	0
1960	12	11	12	11	12	0	11	0	12	11	0	11	0	0	0	0	12	0	0	0	0	0
1961	11	10	10	5	10	0	4	0	10	4	0	4	0	0	0	0	10	0	0	0	0	0
1962	10	9	10	8	10	0	7	0	10	7	0	7	0	0	0	0	10	0	0	0	0	0
1963	11	11	11	11	11	0	11	0	11	9	0	11	0	0	0	0	11	0	0	0	0	0
1964	12	12	12	12	12	0	12	0	12	12	0	12	0	0	0	0	12	0	0	0	0	0
1965	12	12	12	12	12	0	12	0	12	12	0	12	0	0	0	0	12	0	0	0	0	0
1966	11	11	11	11	11	0	11	9	11	11	0	11	0	0	0	0	11	0	0	0	0	0
1967	11	10	11	11	11	0	11	11	11	11	0	11	0	0	0	0	11	0	0	0	0	0
1968	6	6	6	6	6	0	4	0	6	6	0	6	3	0	0	0	6	0	0	0	3	0
1969	7	5	5	5	5	0	0	0	5	5	0	7	7	2	2	0	7	0	0	0	0	0
1970	10	8	8	8	8	0	0	0	8	8	0	10	10	4	3	1	10	0	0	3	0	0
1971	5	5	5	5	5	0	0	0	5	5	1	5	5	5	4	4	5	0	0	4	0	0
1972	6	6	6	6	6	0	0	0	6	6	3	6	6	3	3	3	6	0	0	3	0	0
1973	1	1	1	1	1	0	0	0	1	1	1	1	1	1	1	1	1	0	0	1	0	0

WATER YEAR	NO. SAMPL	D.S.	HARD-NESS	MAJ-OR CAT-ICNS	SIL-ICA	ALU-MI-NUM	IRON	MAN-GA-NESE	MAJ_OR AN-IONS	FLU-O-RIDE	CAR-BON	NI_TRO-GEN	PHOS_PHO-ROUS	D.O.	BOD	COD	PH	PES-TI-CIDES	RAD_IO-CHEM-ICAL	BIO-LOG-IC	SEDMT SUS	SEDMT BED
50139000 RIO YAGUEZ AT MAYAGUEZ, PR										LAT=18 12 27 LONG=067 08 27					STREAM		STATE=72 COUNTY=			DIST.=72		
1959	1	0	1	1	0	0	0	0	1	0	0	0	0	0	0	0	1	0	0	0	0	0
1960	1	0	1	1	0	0	0	0	1	0	0	0	0	0	0	0	1	0	0	0	0	0
1961	1	0	1	0	0	0	0	0	1	0	0	0	0	0	0	0	1	0	0	0	0	0
1962	1	0	1	1	1	0	0	0	1	0	0	0	0	0	0	0	1	0	0	0	0	0
1963	1	1	1	1	1	0	1	0	1	0	0	1	0	0	0	0	1	0	0	0	0	0
1964	2	2	2	2	2	0	2	0	2	2	0	2	0	0	0	0	2	0	0	0	0	0
1965	1	1	1	1	1	0	1	0	1	1	0	1	0	0	0	0	1	0	0	0	0	0
1966	1	1	1	1	1	0	1	1	1	1	0	1	0	0	0	0	1	0	0	0	0	0
50140500 RIO GUILARTE NR ADJUNTAS P R										LAT=18 12 01 LONG=066 47 49					STREAM		STATE=72 COUNTY=			DIST.=72		
1969	1	1	1	1	1	0	0	0	1	1	0	1	1	0	0	0	1	0	0	0	0	0
50140800 RIO LIMANI NR ADJUNTAS P R										LAT=18 12 01 LONG=066 47 52					STREAM		STATE=72 COUNTY=			DIST.=72		
1969	1	1	1	1	1	0	0	0	1	1	0	1	1	0	0	0	1	0	0	0	0	0
50140900 RIO YAHUECAS AT HWY 135 NR ADJUNTAS P R										LAT=18 12 03 LONG=066 47 51					STREAM		STATE=72 COUNTY=			DIST.=72		
1970	11	11	11	11	11	0	1	1	11	11	0	11	11	0	0	0	11	0	0	0	0	0
1971	7	7	7	7	7	0	0	0	7	7	0	7	7	0	0	0	7	0	0	0	0	0
50143000 RIO GRANDE DE ANASCO NR LARES PR										LAT=18 15 28 LONG=066 55 05					STREAM		STATE=72 COUNTY=			DIST.=72		
1959	8	8	8	8	8	0	8	0	8	8	0	8	0	0	0	0	8	0	0	0	0	0
1960	13	12	13	13	13	0	12	0	13	12	0	12	0	0	0	0	13	0	0	0	0	0
1961	12	11	12	6	11	0	5	0	12	5	0	5	0	0	0	0	12	0	0	0	0	0
1962	11	10	11	9	11	0	8	0	11	8	0	8	0	0	0	0	11	0	0	0	0	0
1963	12	12	12	12	12	0	12	0	12	12	0	12	0	0	0	0	12	0	0	0	0	0
1964	10	10	10	10	10	0	10	0	10	10	0	10	0	0	0	0	10	0	0	0	0	0
1965	12	12	12	12	12	0	12	0	12	12	0	12	0	0	0	0	12	0	0	0	0	0
1966	12	12	12	12	12	0	12	9	12	12	0	12	0	0	0	0	12	0	0	0	0	0
1967	8	8	8	8	8	0	8	8	8	8	0	8	0	0	0	0	8	0	0	0	0	0
1968	3	3	3	3	3	0	3	2	3	3	0	3	0	0	0	0	3	0	0	0	0	0
1970	3	3	3	3	3	0	0	0	3	3	0	3	3	2	0	0	3	0	0	0	0	0
1971	1	1	1	1	1	0	0	0	1	1	0	1	1	1	0	0	1	0	0	0	0	0
1972	1	1	1	1	1	0	0	0	1	1	0	1	1	0	0	0	1	0	0	0	0	0
50143200 RIO GUABA NEAR LAS MARIAS, PR										LAT=18 13 37 LONG=066 56 33					STREAM		STATE=72 COUNTY=			DIST.=72		
1960	1	0	1	1	1	0	0	0	1	0	0	0	0	0	0	0	1	0	0	0	0	0
1961	1	0	1	0	0	0	0	0	1	0	0	0	0	0	0	0	1	0	0	0	0	0

WATER YEAR	NC. SAMPL	D.S.	HARD-NESS	MAJ-OR CAT-IONS	SIL-ICA	ALU-MI-NUM	IRON	MAN-GA-NESE	MAJ_OR AN-IONS	FLU-O-RIDE	CAR-BON	NI_TRO-GEN	PHOS_PHO-ROUS	D.O.	BOD	COD	PH	PES-TI-CIDES	RAD_IO-CHEM-ICAL	BIO-LOG-IC	SEDMT SUS	SEDMT BED
50143200 RIO GUABA NEAR LAS MARIAS, PR										LAT=18 13 37 LONG=066 56 33					STREAM		STATE=72		COUNTY=	DIST.=72		
1962	1	0	1	1	1	0	0	0	1	0	0	0	0	0	0	0	1	0	0	0	0	0
1963	1	1	1	1	1	0	1	0	1	1	0	1	0	0	0	0	1	0	0	0	0	0
1964	2	2	2	2	2	0	2	0	2	2	0	2	0	0	0	0	2	0	0	0	0	0
1965	1	1	1	1	1	0	1	0	1	1	0	1	0	0	0	0	1	0	0	0	0	0
1966	1	1	1	1	1	0	1	1	1	1	0	1	0	0	0	0	1	0	0	0	0	0
50143300 RIO GUABA NEAR HACIENDA ESPINO, PR										LAT=18 14 08 LONG=066 55 36					STREAM		STATE=72		COUNTY=	DIST.=72		
1959	1	0	1	1	0	0	0	0	1	0	0	0	0	0	0	0	1	0	0	0	0	0
50143500 RIO MAYAGUECILLA AT LAS MARIAS, PR										LAT=18 14 50 LONG=066 59 05					STREAM		STATE=72		COUNTY=	DIST.=72		
1960	1	0	1	1	1	0	0	0	1	0	0	0	0	0	0	0	1	0	0	0	0	0
1961	1	0	1	0	0	0	0	0	1	0	0	0	0	0	0	0	1	0	0	0	0	0
1962	1	0	1	1	1	0	0	0	1	0	0	0	0	0	0	0	1	0	0	0	0	0
1963	1	1	1	1	1	0	1	0	1	1	0	1	0	0	0	0	1	0	0	0	0	0
1964	2	2	2	2	2	0	2	0	2	2	0	2	0	0	0	0	2	0	0	0	0	0
1965	1	1	1	1	1	0	1	0	1	1	0	1	0	0	0	0	1	0	0	0	0	0
1966	1	1	1	1	1	0	1	1	1	1	0	1	0	0	0	0	1	0	0	0	0	0
50143800 RIO GRANDE DE ANASCO NEAR LAS MARIAS, PR										LAT=18 16 41 LONG=066 58 48					STREAM		STATE=72		COUNTY=	DIST.=72		
1958	1	0	1	0	0	0	0	0	1	0	0	0	0	0	0	0	1	0	0	0	0	0
1959	1	0	1	1	0	0	0	0	1	0	0	0	0	0	0	0	1	0	0	0	0	0
1960	1	0	1	1	1	0	0	0	1	0	0	0	0	0	0	0	1	0	0	0	0	0
1961	1	0	1	0	0	0	0	0	1	0	0	0	0	0	0	0	1	0	0	0	0	0
1962	1	0	1	1	1	0	0	0	1	0	0	0	0	0	0	0	1	0	0	0	0	0
1963	1	1	1	1	1	0	1	0	1	1	0	1	0	0	0	0	1	0	0	0	0	0
1964	2	2	2	2	2	0	2	0	2	2	0	2	0	0	0	0	2	0	0	0	0	0
1965	1	1	1	1	1	0	1	0	1	1	0	1	0	0	0	0	1	0	0	0	0	0
1966	1	1	1	1	1	0	1	1	1	1	0	1	0	0	0	0	1	0	0	0	0	0
50144000 RIO GRANDE DE ANASCO NEAR SAN SEBASTIAN, P										LAT=18 16 53 LONG=067 02 56					STREAM		STATE=72		COUNTY=	DIST.=72		
1963	9	9	9	9	9	0	9	0	9	8	0	9	0	0	0	0	9	0	0	0	0	0
1964	13	13	13	13	13	0	13	0	13	13	0	13	0	0	0	0	13	0	0	0	0	0
1965	12	12	12	12	12	0	12	0	12	12	0	12	0	0	0	0	12	0	0	0	0	0
1966	12	12	12	12	12	0	12	9	12	12	0	12	0	0	0	0	12	0	0	0	0	0
1967	11	11	11	11	11	0	11	11	11	11	0	11	0	0	0	0	11	0	0	0	0	0
1968	11	11	11	11	11	0	9	2	11	11	0	11	2	0	0	0	11	0	0	0	2	0
1969	7	5	5	5	5	0	0	0	5	5	0	7	7	2	2	0	7	0	0	0	0	0
1970	6	4	4	4	4	0	0	0	4	4	0	6	6	3	3	1	6	0	0	3	0	0

WATER YEAR	NO. SAMPL	D.S.	HARD-NESS	MAJ-OR CAT-IONS	SIL-ICA	ALU-MI-NUM	IRON	MAN-GA-NESE	MAJ_ OR AN-IONS	FLU-O-RIDE	CAR-BON	NI_ TRO-GEN	PHOS_ PHO-ROUS	D.O.	BOD	COD	PH	PES-TI-CIDES	RAD_ IC-CHEM-ICAL	BIC-LOG-IC	SEDMT SUS	SEDMT BED
50144000 RIO GRANDE DE ANASCO NEAR SAN SEBASTIAN, P LAT=18 16 53 LONG=067 02 56 STREAM STATE=72 COUNTY= DIST.=72																						
1971	10	10	10	10	10	0	0	0	10	10	1	10	10	4	4	4	10	0	0	4	0	0
1972	7	7	7	7	7	0	0	0	7	7	3	7	7	3	3	3	7	0	0	3	0	0
1973	1	1	1	1	1	0	0	0	1	1	1	1	1	1	1	1	1	0	0	1	0	0
50145000 RIO GRANDE DE ANASCO AT EL ESPINO P R LAT=18 16 50 LONG=067 06 47 STREAM STATE=72 COUNTY= DIST.=72																						
1959	1	0	1	1	0	0	0	0	1	0	0	0	0	0	0	0	1	0	0	0	0	0
1960	2	1	2	1	2	0	1	0	2	1	0	1	0	0	0	0	2	0	0	0	0	0
1961	1	0	1	0	0	0	0	0	1	0	0	0	0	0	0	0	1	0	0	0	0	0
1962	1	0	1	1	1	0	0	0	1	0	0	0	0	0	0	0	1	0	0	0	0	0
1963	5	5	5	5	5	0	5	0	5	5	0	5	0	0	0	0	5	0	0	0	0	0
1964	12	11	12	12	12	0	12	0	12	12	0	12	0	0	0	0	12	0	0	0	0	0
1965	12	12	12	12	12	0	12	0	12	12	0	12	0	0	0	0	12	0	0	0	0	0
1966	11	11	11	11	11	0	11	8	11	11	0	11	0	0	0	0	11	0	0	0	0	0
1967	1	1	1	1	1	0	1	1	1	1	0	1	0	0	0	0	1	0	0	0	0	0
1970	1	1	1	1	1	0	0	0	1	1	0	1	1	1	0	0	1	0	0	0	0	0
50145400 RIO CASEI NR MAYAGUEZ, P. R. LAT=18 15 18 LONG=670 44 8 STREAM STATE=72 COUNTY= DIST.=72																						
1964	1	0	1	1	1	0	1	0	1	1	0	1	0	0	0	0	1	0	0	0	0	0
50145500 RIO CASEI AT EL ESPINO, PR LAT=18 16 20 LONG=067 05 58 STREAM STATE=72 COUNTY= DIST.=72																						
1959	1	0	1	1	0	0	0	0	1	0	0	0	0	0	0	0	1	0	0	0	0	0
1960	1	0	1	1	0	0	0	0	1	0	0	0	0	0	0	0	1	0	0	0	0	0
1961	1	0	1	0	0	0	0	0	1	0	0	0	0	0	0	0	1	0	0	0	0	0
1962	1	0	1	1	1	0	0	0	1	0	0	0	0	0	0	0	1	0	0	0	0	0
1963	1	0	1	1	1	0	1	0	1	1	0	1	0	0	0	0	1	0	0	0	0	0
1965	1	1	1	1	1	0	1	0	1	1	0	1	0	0	0	0	1	0	0	0	0	0
1966	1	1	1	1	1	0	1	1	1	1	0	1	0	0	0	0	1	0	0	0	0	0
50146000 RIO CANAS NEAR MAYAGUEZ, PR LAT=18 14 39 LONG=067 07 15 STREAM STATE=72 COUNTY= DIST.=72																						
1960	1	0	1	1	0	0	0	0	1	0	0	0	0	0	0	0	1	0	0	0	0	0
1962	1	0	1	1	1	0	0	0	1	0	0	0	0	0	0	0	1	0	0	0	0	0
1963	1	1	1	1	1	0	1	0	1	1	0	1	0	0	0	0	1	0	0	0	0	0
1964	2	2	2	2	2	0	2	0	2	2	0	2	0	0	0	0	2	0	0	0	0	0
1965	1	1	1	1	1	0	1	0	1	1	0	1	0	0	0	0	1	0	0	0	0	0
1966	1	1	1	1	1	0	1	1	1	1	0	1	0	0	0	0	1	0	0	0	0	0

WATER YEAR	NO. SAMPL	D.S.	HARD-NESS	MAJ-OR CAT-IONS	SIL-ICA	ALU-MI-NUM	IRON	MAN-GA-NESE	MAJ_OR AN-IONS	FLU-O-RIDE	CAR-BON	NI_TRO-GEN	PHOS_PHO-ROUS	D.O.	BOD	COD	PH	PES-TI-CIDES	RAD_IC-CHEM-ICAL	BIC-LOG-IC	SEDMT SUS	SEDMT BED
50146100 RIO GRANDE DE ANASCO NR ANASCO P R										LAT=18 16 29 LONG=067 09 43					STREAM		STATE=72		COUNTY=	DIST.=72		
1958	1	0	1	0	0	0	0	0	1	0	0	0	0	0	0	0	1	0	0	0	0	0
1960	1	1	1	1	1	0	1	0	1	1	0	1	0	0	0	0	1	0	0	0	0	0
1961	1	1	1	1	1	0	1	0	1	1	0	1	0	0	0	0	1	0	0	0	0	0
1970	1	1	1	1	1	0	0	0	1	1	0	1	1	1	0	0	1	0	0	0	0	0
50146200 RIO GRANDE NEAR RINCON, PR										LAT=18 22 06 LONG=067 13 56					STREAM		STATE=72		COUNTY=	DIST.=72		
1960	1	0	1	1	0	0	0	0	1	0	0	0	0	0	0	0	1	0	0	0	0	0
1961	1	0	1	0	0	0	0	0	1	0	0	0	0	0	0	0	1	0	0	0	0	0
1962	1	0	1	1	1	0	0	0	1	0	0	0	0	0	0	0	1	0	0	0	0	0
1963	1	1	1	1	1	0	1	0	1	1	0	1	0	0	0	0	1	0	0	0	0	0
1964	2	2	2	2	2	0	2	0	2	2	0	2	0	0	0	0	2	0	0	0	0	0
1965	1	1	1	1	1	0	1	0	1	1	0	1	0	0	0	0	1	0	0	0	0	0
1966	1	1	1	1	1	0	1	1	1	1	0	1	0	0	0	0	1	0	0	0	0	0
50146400 RIO INGENIO NEAR AGUADA, PR										LAT=18 22 50 LONG=067 12 34					STREAM		STATE=72		COUNTY=	DIST.=72		
1960	1	0	1	1	0	0	0	0	1	0	0	0	0	0	0	0	1	0	0	0	0	0
1961	1	0	1	0	0	0	0	0	1	0	0	0	0	0	0	0	1	0	0	0	0	0
1962	1	0	1	1	1	0	0	0	1	0	0	0	0	0	0	0	1	0	0	0	0	0
1963	1	1	1	1	1	0	1	0	1	1	0	1	0	0	0	0	1	0	0	0	0	0
1964	2	2	2	2	2	0	2	0	2	2	0	2	0	0	0	0	2	0	0	0	0	0
1965	1	1	1	1	1	0	1	0	1	1	0	1	0	0	0	0	1	0	0	0	0	0
1966	1	1	1	1	1	0	1	1	1	1	0	1	0	0	0	0	1	0	0	0	0	0
50146600 RIO CULEBRA NEAR AGUADA, PR										LAT=18 22 26 LONG=067 11 35					STREAM		STATE=72		COUNTY=	DIST.=72		
1960	1	0	1	1	0	0	0	0	1	0	0	0	0	0	0	0	1	0	0	0	0	0
1961	1	0	1	0	0	0	0	0	1	0	0	0	0	0	0	0	1	0	0	0	0	0
1962	1	0	1	1	1	0	0	0	1	0	0	0	0	0	0	0	1	0	0	0	0	0
1963	1	1	1	1	1	0	1	0	1	1	0	1	0	0	0	0	1	0	0	0	0	0
1964	2	2	2	2	2	0	2	0	2	2	0	2	0	0	0	0	2	0	0	0	0	0
1965	1	1	1	1	1	0	1	0	1	1	0	1	0	0	0	0	1	0	0	0	0	0
1966	1	1	1	1	1	0	1	1	1	1	0	1	0	0	0	0	1	0	0	0	0	0
50146800 RIO CULEBRINAS AT HWY 119 AT SAN SEBASTIAN										LAT=18 19 54 LONG=066 59 09					STREAM		STATE=72		COUNTY=	DIST.=72		
1958	2	2	2	2	2	0	2	0	2	2	0	2	0	0	0	0	2	0	0	0	0	0
1959	1	0	1	1	0	0	0	0	1	0	0	0	0	0	0	0	1	0	0	0	0	0
1960	1	0	1	1	1	0	0	0	1	0	0	0	0	0	0	0	1	0	0	0	0	0
1961	1	0	1	0	0	0	0	0	1	0	0	0	0	0	0	0	1	0	0	0	0	0

WATER YEAR	NO. SAMPL	C.S.	HARD-NESS	MAJ-OR CAT-IONS	SIL-ICA	ALU-MI-NUM	IRON	MAN-GA-NESE	MAJ-OR AN-IONS	FLU-O-RIDE	CAR-BON	NI-TRO-GEN	PHOS-PHO-ROUS	D.O.	BOD	COD	PH	PES-TI-CIDES	RAD-IO-CHEM-ICAL	BIO-LOG-IC	SEDMT SUS	SEDMT BED
50147000 RIO CULEBRINAS AT SAN SEBASTIAN P R										LAT=18 20 08 LONG=066 59 46					STREAM		STATE=72 COUNTY=			DIST.=72		
1962	1	0	1	1	1	0	0	0	1	0	0	0	0	0	0	0	1	0	0	0	0	0
1963	9	9	9	9	9	0	9	0	9	8	0	9	0	0	0	0	9	0	0	0	0	0
1964	12	10	12	12	12	0	12	0	12	11	0	12	0	0	0	0	12	0	0	0	0	0
1965	12	12	12	12	12	0	12	0	12	12	0	12	0	0	0	0	12	0	0	0	0	0
1966	12	12	12	12	12	0	12	9	12	12	0	12	0	0	0	0	12	0	0	0	0	0
1967	12	12	12	12	12	0	12	12	12	12	0	12	0	0	0	0	12	0	0	0	0	0
1968	12	12	12	12	12	0	9	3	12	12	0	12	5	0	0	0	12	0	0	0	0	0
1969	5	4	4	4	4	0	0	0	4	4	0	4	4	0	0	0	4	0	0	0	1	0
1970	3	3	3	3	3	0	0	0	3	3	0	3	3	1	0	0	3	0	0	0	0	0
1971	4	4	4	4	4	0	0	0	4	4	0	4	4	1	0	0	4	0	0	0	0	0
50147200 RIO GUATEMALA AT SAN SEBASTIAN, PR										LAT=18 20 42 LONG=067 00 00					STREAM		STATE=72 COUNTY=			DIST.=72		
1962	1	0	1	1	1	0	0	0	1	0	0	0	0	0	0	0	1	0	0	0	0	0
1963	1	1	1	1	1	0	1	0	1	1	0	1	0	0	0	0	1	0	0	0	0	0
1964	2	2	2	2	2	0	2	0	2	2	0	2	0	0	0	0	2	0	0	0	0	0
1965	1	1	1	1	1	0	1	0	1	1	0	1	0	0	0	0	1	0	0	0	0	0
1966	1	1	1	1	1	0	1	1	1	1	0	1	0	0	0	0	1	0	0	0	0	0
50147400 RIO SONADOR NEAR SAN SEBASTIAN, PR										LAT=18 18 49 LONG=067 00 29					STREAM		STATE=72 COUNTY=			DIST.=72		
1962	1	0	1	1	1	0	0	0	1	0	0	0	0	0	0	0	1	0	0	0	0	0
1963	1	1	1	1	1	0	1	0	1	1	0	1	0	0	0	0	1	0	0	0	0	0
1964	2	2	2	2	2	0	2	0	2	2	0	2	0	0	0	0	2	0	0	0	0	0
1965	1	1	1	1	1	0	1	0	1	1	0	1	0	0	0	0	1	0	0	0	0	0
1966	1	1	1	1	1	0	1	1	1	1	0	1	0	0	0	0	1	0	0	0	0	0
50147700 RIO CULEBRINAS NEAR CUBA, PR										LAT=18 21 16 LONG=067 03 52					STREAM		STATE=72 COUNTY=			DIST.=72		
1958	2	0	2	0	0	0	0	0	2	0	0	0	0	0	0	0	2	0	0	0	0	0
50147800 RIO CULEBRINAS AT HWY 404 NEAR MOCA P R										LAT=18 21 42 LONG=067 05 33					STREAM		STATE=72 COUNTY=			DIST.=72		
1967	4	4	4	4	4	0	4	4	4	4	0	4	0	0	0	0	4	0	0	0	0	0
1968	11	9	9	9	9	0	8	2	9	9	0	9	3	0	0	0	9	0	0	0	2	0
1969	7	5	5	5	5	0	0	0	5	5	0	7	7	2	2	0	7	0	0	0	1	0
1970	8	6	6	6	6	0	0	0	6	6	0	8	8	2	2	0	8	0	0	2	0	0
1971	7	7	7	7	7	0	0	0	7	7	0	7	7	0	0	0	7	0	0	0	0	0
1972	6	6	6	6	6	0	0	0	6	6	0	6	6	0	0	0	6	0	0	0	0	0
50148000 RIO CULEBRINAS NR MOCA P R										LAT=18 22 37 LONG=067 07 06					STREAM		STATE=72 COUNTY=			DIST.=72		
1959	1	0	1	1	0	0	0	0	1	0	0	0	0	0	0	0	1	0	0	0	0	0

WATER YEAR	NO. SAMPL	D.S.	HARD-NESS	MAJ-OR CAT-IONS	SIL-ICA	ALU-MI-NUM	IRON	MAN-GA-NESE	MAJ-OR AN-IONS	FLU-O-RIDE	CAR-BON	NI-TRO-GEN	PHOS-PHO-ROUS	D.O.	BOD	COD	PH	PES-TI-CIDES	RAD-IO-CHEM-ICAL	BIO-LOG-IC	SEDMT SUS	SEDMT BED
50148000 RIO CULEBRINAS NR MOCA P R										LAT=18 22 37 LONG=C67 07 06					STREAM		STATE=72		COUNTY=	DIST.=72		
1960	1	0	1	1	1	0	0	0	1	0	0	0	0	0	0	0	1	0	0	0	0	0
1961	1	0	1	0	0	0	0	0	1	0	0	0	0	0	0	0	1	0	0	0	0	0
1962	1	0	1	1	1	0	0	0	1	0	0	0	0	0	0	0	1	0	0	0	0	0
1963	9	9	9	9	9	0	9	0	9	8	0	9	0	0	0	0	9	0	0	0	0	0
1964	12	12	12	12	12	0	12	0	12	12	0	12	0	0	0	0	12	0	0	0	0	0
1965	12	12	12	12	12	0	12	0	12	12	0	12	0	0	0	0	12	0	0	0	0	0
1966	11	10	11	11	11	0	11	8	11	11	0	11	0	0	0	0	11	0	0	0	0	0
1967	9	9	9	9	9	0	9	9	9	9	0	9	0	0	0	0	9	0	0	0	0	0
1968	14	9	9	9	9	0	8	1	9	9	0	9	3	0	0	0	9	0	0	0	5	0
50148500 RIO CANAS NEAR AGUADA, PR										LAT=18 22 19 LONG=067 09 06					STREAM		STATE=72		COUNTY=	DIST.=72		
1962	1	0	1	1	1	0	0	0	1	0	0	0	0	0	0	0	1	0	0	0	0	0
1963	1	1	1	1	1	0	1	0	1	1	0	1	0	0	0	0	1	0	0	0	0	0
1964	2	2	2	2	2	0	2	0	2	2	0	2	0	0	0	0	2	0	0	0	0	0
1965	1	1	1	1	1	0	1	0	1	1	0	1	0	0	0	0	1	0	0	0	0	0
1966	1	1	1	1	1	0	1	1	1	1	0	1	0	0	0	0	1	0	0	0	0	0
50148900 RIO CULEBRINAS AT HWY 2 NR AGUADA P R										LAT=18 23 48 LONG=067 09 14					STREAM		STATE=72		COUNTY=	DIST.=72		
1970	1	1	1	1	1	0	0	0	1	1	0	1	1	1	1	1	1	0	0	1	0	0
1971	1	1	1	1	1	0	0	0	1	1	0	1	1	1	1	1	1	0	0	1	0	0
50149100 RIO CULEBRINAS NR AGUADA P R										LAT=18 24 03 LONG=067 09 40					STREAM		STATE=72		COUNTY=	DIST.=72		
1958	2	0	2	0	0	0	0	0	2	0	0	0	0	0	0	0	2	0	0	0	0	0
1970	2	2	2	2	2	0	0	0	2	2	0	2	2	2	1	1	2	0	0	1	0	0
1971	4	4	4	4	4	0	0	0	4	4	1	4	4	4	4	4	4	0	0	4	0	0
1972	3	3	3	3	3	0	0	0	3	3	3	3	3	3	3	3	3	0	0	3	0	0
1973	1	1	1	1	1	0	0	0	1	1	1	1	1	1	1	1	1	0	0	1	0	0

WATER YEAR	NO. SAMPL	D.S.	HARD-NESS	MAJ-OR CAT-IONS	SIL-ICA	ALU-MI-NUM	IRON	MAN-GA-NESE	MAJ-OR AN-IONS	FLU-O-RIDE	CAR-BON	NI-TRO-GEN	PHOS-PHO-ROUS	D.O.	BOD	COD	PH	PES-TI-CIDES	RAD-IC-CHEM-ICAL	BIC-LOG-IC	SEDMT SUS	SEDMT BED
02110750 WACCAMAW RIVER AT CONWAY S C										LAT=33 40		LONG=079 09			STREAM		STATE=45		COUNTY=	DIST.=45		
1969	6	0	0	0	0	0	0	0	0	0	0	3	3	3	0	0	3	0	0	1	0	0
1970	24	1	1	0	0	0	1	1	1	1	0	12	12	12	1	0	13	0	1	7	0	0
1971	18	1	1	0	0	0	1	1	1	1	0	9	9	9	1	0	10	0	1	8	0	0
1972	5	0	0	0	0	0	0	0	0	0	0	0	0	5	0	0	5	0	0	5	0	0
02110795 INTRACOASTAL WATERWAY AT SOCASTEE S C										LAT=33 41 10		LONG=079 00 20			STREAM		STATE=45		COUNTY=	DIST.=45		
1972	5	0	0	0	0	0	0	0	0	0	0	0	0	5	0	0	5	0	0	5	0	0
02110800 INTRACOASTAL WATERWAY NR CHERRY GROVE BEAC										LAT=33 51 10		LONG=078 39 23			STREAM		STATE=45		COUNTY=	DIST.=45		
1972	5	0	0	0	0	0	0	0	0	0	0	0	0	5	0	0	5	0	0	5	0	0
02110850 WACCAMAW R AT GEORGETOWN S C										LAT=33 22 02		LONG=079 15 08			STREAM		STATE=45		COUNTY=	DIST.=45		
1971	5	0	0	0	0	0	0	0	0	0	0	0	0	3	2	0	3	0	0	2	0	0
1972	11	0	0	0	0	0	0	0	0	0	0	0	0	10	1	0	10	0	0	10	0	0
02130000 PEE DEE RIVER AT CHERAW S C										LAT=34 43		LONG=079 25			STREAM		STATE=45		COUNTY=	DIST.=45		
1969	6	0	0	0	0	0	0	0	0	0	0	3	3	3	0	0	3	0	0	0	0	0
1970	24	1	1	0	0	0	1	1	1	1	0	12	12	12	1	0	13	0	1	7	0	0
1971	23	1	1	0	0	0	1	1	1	1	0	9	9	12	3	0	13	0	1	10	0	0
1972	12	0	0	0	0	0	0	0	0	0	0	0	0	10	2	0	10	0	0	10	0	0
02130600 CEDAR CREEK AT SOCIETY HILL S C										LAT=34 31 30		LONG=079 51 05			STREAM		STATE=45		COUNTY=	DIST.=45		
1972	3	0	0	0	0	0	0	0	0	0	0	0	0	3	0	0	3	0	0	3	0	0
1973	3	0	0	0	0	0	0	0	0	0	0	0	0	3	0	0	3	0	0	3	0	0
02130700 PEE DEE R AT SOCIETY HILL S C										LAT=34 31 40		LONG=079 49 40			STREAM		STATE=45		COUNTY=	DIST.=45		
1972	5	0	0	0	0	0	0	0	0	0	0	0	0	5	0	0	5	0	0	4	0	0
02130900 BLACK CREEK NEAR MCBEE S C										LAT=34 30 50		LONG=080 11 00			STREAM		STATE=45		COUNTY=	DIST.=45		
1972	3	0	0	0	0	0	0	0	0	0	0	0	0	3	0	0	3	0	0	1	0	0
1973	3	0	0	0	0	0	0	0	0	0	0	0	0	3	0	0	3	0	0	2	0	0
02130910 BLACK C NR HARTSVILLE S C										LAT=34 23 50		LONG=080 09 00			STREAM		STATE=45		COUNTY=	DIST.=45		
1972	7	0	0	0	0	0	0	0	0	0	0	0	0	7	0	0	7	0	0	2	0	0
1973	3	0	0	0	0	0	0	0	0	0	0	0	0	3	0	0	3	0	0	3	0	0

WATER YEAR	NO. SAMPL	D.S.	HARD-NESS	MAJ-OR CAT-IONS	SIL-ICA	ALU-MI-NUM	IRON	MAN-GA-NESE	MAJ-OR AN-IONS	FLU-O-RIDE	CAR-BON	NI-TRO-GEN	PHOS-PHO-ROUS	D.O.	BOD	COD	PH	PES-TI-CIDES	RAD-IO-CHEM-ICAL	BIO-LOG-IC	SEDMT SUS	SEDMT BED
02130930 BLACK C AT DOVESVILLE S C										LAT=34 23 10 LONG=079 54 14					STREAM		STATE=45		COUNTY=	DIST.=45		
1971	5	0	0	0	0	0	0	0	0	0	0	0	0	3	2	0	3	0	0	3	0	0
1972	12	0	0	0	0	0	0	0	0	0	0	0	0	10	2	0	10	0	0	7	0	0
02131000 PEE DEE RIVER AT PEEDEE S C										LAT=34 12 15 LONG=079 32 55					STREAM		STATE=45		COUNTY=	DIST.=45		
1962	20	10	10	10	10	0	10	0	20	10	0	10	10	0	0	0	10	0	0	0	0	0
1963	24	12	12	12	12	0	12	0	24	12	0	12	12	0	0	0	12	0	0	0	0	0
1964	10	10	10	10	10	0	10	0	10	10	0	10	10	0	0	0	10	0	0	0	0	0
1965	12	12	12	12	12	0	12	0	12	12	0	12	12	0	0	0	12	0	0	0	0	0
1966	10	10	10	10	10	6	10	6	10	10	0	10	10	0	0	0	10	0	0	0	0	0
1967	10	10	10	10	10	0	10	0	10	10	0	10	10	0	0	0	10	0	0	0	0	0
1968	13	12	12	12	12	2	12	5	12	12	0	12	12	0	0	0	12	0	0	0	0	0
1969	28	10	10	10	10	1	10	2	10	10	0	12	12	5	0	0	15	0	0	3	0	0
1970	38	3	3	2	2	0	3	1	3	3	0	14	14	19	1	0	22	0	1	11	0	0
1971	21	4	4	3	3	0	4	1	4	4	0	6	6	12	8	0	16	0	1	10	0	0
1972	23	10	0	0	0	0	0	0	0	0	0	0	0	12	2	0	12	0	10	11	0	0
1973	3	0	0	0	0	0	0	0	0	0	0	0	0	3	0	0	3	0	0	3	0	0
02131142 JEFFERIES C NR FLORENCE S C										LAT=34 08 09 LONG=079 37 51					STREAM		STATE=45		COUNTY=	DIST.=45		
1972	5	0	0	0	0	0	0	0	0	0	0	0	0	5	0	0	5	0	0	5	0	0
02131150 CATFISH CANAL AT SELLERS S C										LAT=34 17 04 LONG=079 26 32					STREAM		STATE=45		COUNTY=	DIST.=45		
1972	3	0	0	0	0	0	0	0	0	0	0	0	0	3	0	0	3	0	0	2	0	0
1973	3	0	0	0	0	0	0	0	0	0	0	0	0	3	0	0	3	0	0	3	0	0
02131250 LYNCHES RIVER NEAR PAGELAND S C										LAT=34 45 LONG=080 30					STREAM		STATE=45		COUNTY=	DIST.=45		
1969	6	0	0	0	0	0	0	0	0	0	0	3	3	3	0	0	3	0	0	1	0	0
1970	24	1	1	0	0	0	1	1	1	1	0	11	12	12	1	0	13	0	0	8	0	0
1971	23	1	1	0	0	0	1	1	1	1	0	9	9	12	3	0	13	0	1	10	0	0
1972	12	0	0	0	0	0	0	0	0	0	0	0	0	10	2	0	10	0	0	9	0	0
02131300 LYNCHES R NR JEFFERSON S C										LAT=34 37 50 LONG=080 25 15					STREAM		STATE=45		COUNTY=	DIST.=45		
1972	7	0	0	0	0	0	0	0	0	0	0	0	0	7	0	0	7	0	0	6	0	0
1973	3	0	0	0	0	0	0	0	0	0	0	0	0	3	0	0	3	0	0	2	0	0
02131325 LYNCHES R NR ANGELUS S C										LAT=34 34 12 LONG=080 22 30					STREAM		STATE=45		COUNTY=	DIST.=45		
1972	2	0	0	0	0	0	0	0	0	0	0	0	0	2	0	0	2	0	0	2	0	0
1973	3	0	0	0	0	0	0	0	0	0	0	0	0	3	0	0	3	0	0	3	0	0

WATER YEAR	NO. SAMPL	D.S.	HARD-NESS	MAJ-OR CAT-IONS	SIL-ICA	ALU-MI-NUM	IRON	MAN-GA-NESE	MAJ-OR AN-IONS	FLU-O-RIDE	CAR-BON	NI-TRO-GEN	PHOS-PHO-ROUS	D.O.	BOD	COD	PH	PES-TI-CIDES	RAD-IO-CHEM-ICAL	BIO-LOG-IC	SEDMT SUS	SEDMT BED
02131390 YELLOW SANDS LAKE NR BETHUNE S C LAT=34 29 20 LONG=080 20 50 STREAM STATE=45 COUNTY= DIST.=45																						
1972	2	0	0	0	0	0	0	0	0	0	0	0	0	2	0	0	2	0	0	1	0	0
1973	3	0	0	0	0	0	0	0	0	0	0	0	0	3	0	0	3	0	0	3	0	0
02131440 LYNCHES R NR BETHUNE S C LAT=34 25 50 LONG=080 19 10 STREAM STATE=45 COUNTY= DIST.=45																						
1972	7	0	0	0	0	0	0	0	0	0	0	0	0	7	0	0	7	0	0	6	0	0
1973	3	0	0	0	0	0	0	0	0	0	0	0	0	3	0	0	3	0	0	3	0	0
02131465 HANGING ROCK C ON CTY RD 75 NR KERSHAW S C LAT=34 31 45 LONG=080 36 33 STREAM STATE=45 COUNTY= DIST.=45																						
1972	2	0	0	0	0	0	0	0	0	0	0	0	0	2	0	0	2	0	0	0	0	0
1973	3	0	0	0	0	0	0	0	0	0	0	0	0	3	0	0	3	0	0	3	0	0
02131467 HANGING ROCK C ON CTY RD 84 NR KERSHAW S C LAT=34 31 23 LONG=080 35 23 STREAM STATE=45 COUNTY= DIST.=45																						
1972	2	0	0	0	0	0	0	0	0	0	0	0	0	2	0	0	2	0	0	1	0	0
1973	3	0	0	0	0	0	0	0	0	0	0	0	0	3	0	0	3	0	0	3	0	0
02131469 HANGING ROCK C ON CTY RD 41 NR KERSHAW S C LAT=34 30 35 LONG=080 32 30 STREAM STATE=45 COUNTY= DIST.=45																						
1972	2	0	0	0	0	0	0	0	0	0	0	0	0	2	0	0	2	0	0	2	0	0
1973	2	0	0	0	0	0	0	0	0	0	0	0	0	2	0	0	2	0	0	2	0	0
02131480 L LYNCHES R NR BETHUNE S C LAT=34 23 40 LONG=080 23 02 STREAM STATE=45 COUNTY= DIST.=45																						
1972	2	0	0	0	0	0	0	0	0	0	0	0	0	2	0	0	2	0	0	2	0	0
1973	3	0	0	0	0	0	0	0	0	0	0	0	0	3	0	0	3	0	0	3	0	0
02131490 LYNCHES R NR ASHLAND S C LAT=34 22 05 LONG=080 17 15 STREAM STATE=45 COUNTY= DIST.=45																						
1972	2	0	0	0	0	0	0	0	0	0	0	0	0	2	0	0	2	0	0	2	0	0
1973	3	0	0	0	0	0	0	0	0	0	0	0	0	3	0	0	3	0	0	3	0	0
02131500 LYNCHES RIVER NEAR BISHOPVILLE S C LAT=34 15 LONG=080 13 STREAM STATE=45 COUNTY= DIST.=45																						
1969	6	0	0	0	0	0	0	0	0	0	0	3	3	3	0	0	3	0	0	0	0	0
1970	23	1	1	0	0	0	1	1	1	1	0	11	11	11	1	0	12	0	1	0	0	0
1971	11	1	1	0	0	0	1	1	1	1	0	3	3	6	3	0	7	0	1	3	0	0
1972	12	0	0	0	0	0	0	0	0	0	0	0	0	10	2	0	10	0	0	10	0	0
02132000 LYNCHES RIVER AT EFFINGHAM S C LAT=34 03 05 LONG=079 45 15 STREAM STATE=45 COUNTY= DIST.=45																						
1962	23	12	13	12	12	0	12	0	23	12	0	12	12	0	0	0	12	0	0	0	0	0
1963	26	13	13	13	13	0	13	0	26	13	0	13	13	0	0	0	13	0	0	0	0	0
1964	11	11	11	11	11	0	11	0	11	11	0	11	11	0	0	0	11	0	0	0	0	0

WATER YEAR	NO. SAMPL	D.S.	HARD-NESS	MAJ-OR CAT-IONS	SIL-ICA	ALU-MI-NUM	IRON	MAN-GA-NESE	MAJ-OR AN-IONS	FLU-O-RIDE	CAR-BON	NI-TRO-GEN	PHOS-PHO-ROUS	D.O.	BOD	COD	PH	PES-TI-CIDES	RAD-IO-CHEM-ICAL	BIO-LOG-IC	SEDMT SUS	SEDMT BED
02132000 LYNCHES RIVER AT EFFINGHAM S C										LAT=34 03 05 LONG=079 45 15					STREAM		STATE=45 COUNTY=			DIST.=45		
1965	10	10	10	10	10	0	10	0	10	10	0	10	10	0	0	0	10	0	0	0	0	0
1969	6	0	0	0	0	0	0	0	0	0	0	3	3	3	0	0	3	0	0	0	0	0
1970	25	1	1	0	0	0	1	1	1	1	0	12	12	12	1	0	13	0	1	0	0	0
1971	23	1	1	0	0	0	1	1	1	1	0	9	9	12	3	0	13	0	1	3	0	0
1972	14	0	0	0	0	0	0	0	0	0	0	0	0	12	2	0	12	0	0	11	0	0
1973	3	0	0	0	0	0	0	0	0	0	0	0	0	3	0	0	3	0	0	2	0	0
02132200 LYNCHES R NR JOHNSONVILLE S C										LAT=33 50 30 LONG=079 26 51					STREAM		STATE=45 COUNTY=			DIST.=45		
1972	5	0	0	0	0	0	0	0	0	0	0	0	0	5	0	0	5	0	0	5	0	0
02132500 L PEE DEE R NR DILLON S C										LAT=34 24 17 LONG=079 20 25					STREAM		STATE=45 COUNTY=			DIST.=45		
1972	5	0	0	0	0	0	0	0	0	0	0	0	0	5	0	0	5	0	0	5	0	0
02132700 MAIDEN DOWN SWAMP NR MULLINS S C										LAT=34 15 20 LONG=079 15 50					STREAM		STATE=45 COUNTY=			DIST.=45		
1972	2	0	0	0	0	0	0	0	0	0	0	0	0	1	0	0	2	0	0	2	0	0
1973	3	0	0	0	0	0	0	0	0	0	0	0	0	3	0	0	3	0	0	3	0	0
02133000 L PEE DEE R NR MULLINS S C										LAT=34 13 50 LONG=079 11 50					STREAM		STATE=45 COUNTY=			DIST.=45		
1972	2	0	0	0	0	0	0	0	0	0	0	0	0	2	0	0	2	0	0	2	0	0
1973	3	0	0	0	0	0	0	0	0	0	0	0	0	3	0	0	3	0	0	2	0	0
02133050 L PEE DEE R NR NICHOLS										LAT=34 12 30 LONG=079 10 20					STREAM		STATE=45 COUNTY=			DIST.=45		
1972	2	0	0	0	0	0	0	0	0	0	0	0	0	2	0	0	2	0	0	1	0	0
1973	3	0	0	0	0	0	0	0	0	0	0	0	0	3	0	0	2	0	0	2	0	0
02134900 LUMBER R AT NICHOLS S C										LAT=34 13 40 LONG=079 08 00					STREAM		STATE=45 COUNTY=			DIST.=45		
1972	2	0	0	0	0	0	0	0	0	0	0	0	0	2	0	0	2	0	0	1	0	0
1973	3	0	0	0	0	0	0	0	0	0	0	0	0	3	0	0	3	0	0	3	0	0
02134950 L PEE DEE R NR GAPWAY S C										LAT=34 09 40 LONG=079 12 30					STREAM		STATE=45 COUNTY=			DIST.=45		
1972	2	0	0	0	0	0	0	0	0	0	0	0	0	2	0	0	2	0	0	1	0	0
1973	3	0	0	0	0	0	0	0	0	0	0	0	0	3	0	0	3	0	0	3	0	0
02134970 PLEASANT MEADOW SWAMP NR LORIS S C										LAT=34 06 30 LONG=079 00 10					STREAM		STATE=45 COUNTY=			DIST.=45		
1972	2	0	0	0	0	0	0	0	0	0	0	0	0	2	0	0	2	0	0	2	0	0
1973	3	0	0	0	0	0	0	0	0	0	0	0	0	3	0	0	3	0	0	3	0	0

WATER YEAR	NO. SAMPL	D.S.	HARD-NESS	MAJ-OR CAT-IONS	SIL-ICA	ALU-MI-NUM	IRON	MAN-GA-NESE	MAJ_ OR AN-IONS	FLU-O-RIDE	CAR-BON	NI_ TRO-GEN	PHOS_ PHO-ROUS	D.O.	BOD	COD	PH	PES-TI-CIDES	RAD_ IO-CHEM-ICAL	BIO-LOG-IC	SEDMT SUS	SEDMT BED
02134975 HUGGINS SWAMP AT GREEN SEA S C										LAT=34 08 20 LONG=078 55 00					STREAM		STATE=45 COUNTY=			DIST.=45		
1972	2	0	0	0	0	0	0	0	0	0	0	0	0	2	0	0	2	0	0	1	0	0
1973	2	0	0	0	0	0	0	0	0	0	0	0	0	2	0	0	2	0	0	2	0	0
02134980 MITCHELL SWAMP NR LORIS S C										LAT=34 06 00 LONG=079 01 10					STREAM		STATE=45 COUNTY=			DIST.=45		
1972	2	0	0	0	0	0	0	0	0	0	0	0	0	2	0	0	2	0	0	1	0	0
1973	2	0	0	0	0	0	0	0	0	0	0	0	0	2	0	0	2	0	0	2	0	0
02135000 L PEE DEE R AT GALIVANTS FERRY S C										LAT=34 03 25 LONG=079 14 50					STREAM		STATE=45 COUNTY=			DIST.=45		
1971	5	0	0	0	0	0	0	0	0	0	0	0	0	3	2	0	3	0	0	3	0	0
1972	6	0	0	0	0	0	0	0	0	0	0	0	0	5	0	0	6	0	0	4	0	0
1973	3	0	0	0	0	0	0	0	0	0	0	0	0	3	0	0	3	0	0	3	0	0
02135200 PEE DEE RIVER NEAR CONWAY S C										LAT=33 40 LONG=079 09					STREAM		STATE=45 COUNTY=			DIST.=45		
1969	6	0	0	0	0	0	0	0	0	0	0	3	3	3	0	0	3	0	0	1	0	0
1970	24	1	1	0	0	0	1	1	1	1	0	12	12	12	1	0	13	0	1	6	0	0
1971	18	1	1	0	0	0	1	1	1	1	0	9	9	9	1	0	10	0	1	9	0	0
1972	7	0	0	0	0	0	0	0	0	0	0	0	0	7	0	0	7	0	0	5	0	0
1973	3	0	0	0	0	0	0	0	0	0	0	0	0	3	0	0	3	0	0	3	0	0
02135300 SCAPE ORE SWAMP NR BISHOPVILLE										LAT=34 09 02 LONG=080 18 18					STREAM		STATE=45 COUNTY=			DIST.=45		
1970	4	2	2	2	2	0	2	1	2	2	0	2	2	2	0	0	4	0	0	1	0	0
1971	25	11	10	11	11	0	11	3	11	11	0	11	11	10	5	0	23	1	1	10	0	0
1972	25	11	11	11	11	0	11	2	11	11	0	11	11	12	0	0	23	1	1	10	0	0
1973	5	1	1	1	1	0	1	0	1	1	1	1	1	3	0	0	4	2	0	2	0	0
02135500 BLACK RIVER NEAR GABLE S C										LAT=33 54 00 LONG=080 09 55					STREAM		STATE=45 COUNTY=			DIST.=45		
1972	3	0	0	0	0	0	0	0	0	0	0	0	0	3	0	0	3	0	0	3	0	0
1973	3	0	0	0	0	0	0	0	0	0	0	0	0	3	0	0	3	0	0	2	0	0
02135520 TURKEY C AT SUMTER S C										LAT=33 52 27 LONG=080 20 05					STREAM		STATE=45 COUNTY=			DIST.=45		
1972	5	0	0	0	0	0	0	0	0	0	0	0	0	5	0	0	5	0	0	4	0	0
02135600 POCOTALIGO R NR SUMTER S C										LAT=33 48 15 LONG=080 17 25					STREAM		STATE=45 COUNTY=			DIST.=45		
1972	7	0	0	0	0	0	0	0	0	0	0	0	0	7	0	0	7	0	0	4	0	0
1973	3	0	0	0	0	0	0	0	0	0	0	0	0	3	0	0	3	0	0	2	0	0

WATER YEAR	NO. SAMPL	D.S.	HARD-NESS	MAJ-OR CAT-IONS	SIL-ICA	ALU-MI-NUM	IRON	MAN-GA-NESE	MAJ_OR AN-IONS	FLU-O-RIDE	CAR-BON	NI_TRO-GEN	PHOS_PHO-ROUS	D.O.	BOD	COD	PH	PES-TI-CIDES	RAD_IC-CHEM-ICAL	BIO-LOG-IC	SEDMT SUS	SEDMT BED
02135610 POCOTALIGO R NR MANNING S C										LAT=33 42 50 LONG=081 11 50					STREAM		STATE=45		COUNTY=	DIST.=45		
1972	7	0	0	0	0	0	0	0	0	0	0	0	0	7	0	0	7	0	0	6	0	0
1973	3	0	0	0	0	0	0	0	0	0	0	0	0	3	0	0	3	0	0	2	0	0
02136000 BLACK RIVER AT KINGSTREE S C										LAT=33 39 40 LONG=079 50 10					STREAM		STATE=45		COUNTY=	DIST.=45		
1963	11	1	1	1	1	0	1	0	11	1	0	1	11	0	0	0	1	0	0	0	0	0
1964	12	12	12	12	12	0	12	0	12	12	0	12	12	0	0	0	12	0	0	0	0	0
1965	12	12	12	12	12	0	12	0	12	12	0	12	12	0	0	0	12	0	0	0	0	0
1966	6	6	6	6	6	0	6	0	6	6	0	6	6	0	0	0	6	0	0	0	0	0
1972	3	0	0	0	0	0	0	0	0	0	0	0	0	3	0	0	3	0	0	1	0	0
1973	3	0	0	0	0	0	0	0	0	0	0	0	0	3	0	0	3	0	0	2	0	0
02136030 BLACK R NR ANDREWS S C										LAT=33 29 20 LONG=079 32 40					STREAM		STATE=45		COUNTY=	DIST.=45		
1972	7	0	0	0	0	0	0	0	0	0	0	0	0	7	0	0	7	0	0	6	0	0
1973	3	0	0	0	0	0	0	0	0	0	0	0	0	3	0	0	3	0	0	3	0	0
02136070 BLACK RIVER NR RHEMS, S. C.										LAT=		LONG=			STREAM		STATE=45		COUNTY=	DIST.=45		
1963	12	12	12	12	12	0	12	0	12	12	0	12	0	0	0	0	12	0	0	0	0	0
1964	12	12	12	12	12	0	12	0	12	12	0	12	11	0	0	0	12	0	0	0	0	0
1965	12	12	12	12	12	0	12	0	12	12	0	12	12	0	0	0	12	0	0	0	0	0
02136220 SAMPIT R AT GEORGETOWN S C										LAT=33 21 34 LONG=079 17 42					STREAM		STATE=45		COUNTY=	DIST.=45		
1971	1	0	0	0	0	0	0	0	0	0	0	0	0	1	0	0	1	0	0	1	0	0
02136350 PEEDEE R AT GEORGETOWN S C										LAT=33 22 09 LONG=079 15 50					STREAM		STATE=45		COUNTY=	DIST.=45		
1971	5	0	0	0	0	0	0	0	0	0	0	0	0	3	2	0	3	0	0	3	0	0
1972	11	0	0	0	0	0	0	0	0	0	0	0	0	10	1	0	10	0	0	10	0	0
02136360 PENNEY ROYAL CREEK NEAR GEORGETOWN S C										LAT=33 20 20 LONG=079 22 02					STREAM		STATE=45		COUNTY=	DIST.=45		
1972	3	0	0	0	0	0	0	0	0	0	0	0	0	3	0	0	3	0	0	3	0	0
1973	3	0	0	0	0	0	0	0	0	0	0	0	0	3	0	0	3	0	0	3	0	0
02136362 TURKEY CREEK NEAR GEORGETOWN S C										LAT=33 20 00 LONG=079 20 21					STREAM		STATE=45		COUNTY=	DIST.=45		
1972	3	0	0	0	0	0	0	0	0	0	0	0	0	3	0	0	3	0	0	3	0	0
1973	3	0	0	0	0	0	0	0	0	0	0	0	0	3	0	0	3	0	0	2	0	0

WATER YEAR	NO. SAMPL	D.S.	HARD-NESS	MAJ-OR CAT-ICNS	SIL-ICA	ALU-MI-NUM	IRCN	MAN-GA-NESE	MAJ_OR AN-IONS	FLU-O-RIDE	CAR-BON	NI_TRO-GEN	PHOS_PHO-ROUS	D.O.	BOD	COD	PH	PES-TI-CIDES	RAD_IO-CHEM-ICAL	BIO-LOG-IC	SEDMT SUS	SEDMT BED
02136370 SAMPIT R AT GEORGETOWN S C										LAT=33 21 34 LONG=079 17 42					STREAM		STATE=45 CCUNTY=			DIST.=45	
1971	5	0	0	0	0	0	0	0	0	0	0	0	0	3	2	0	3	C	C	2	C	C
1972	11	0	0	0	0	0	0	0	0	0	0	0	0	10	1	0	10	0	0	9	0	C
02143908 S F CATAWBA R NR STANLEY, S. C.										LAT=		LCNG=			STREAM		STATE=45 CCLNTY=			DIST.=45		
1962	12	12	12	12	12	0	12	0	12	12	0	12	0	0	0	C	12	0	0	0	0	C
1963	12	12	12	12	12	0	12	0	12	12	0	12	0	0	0	0	12	0	C	0	C	C
02145640 CROWDERS C NR BOWLING GREEN S C										LAT=35 08 38 LONG=081 09 04					STREAM		STATE=45 CCUNTY=			DIST.=45		
1971	5	0	C	0	0	0	0	0	0	0	0	0	0	3	2	0	3	C	C	3	0	C
1972	4	0	0	0	0	0	0	0	0	0	0	0	0	4	0	C	4	0	0	4	C	C
02145680 CROWDERS C NR CLOVER S C										LAT=35 06 39 LCNG=081 05 17					STREAM		STATE=45 CCUNTY=			DIST.=45		
1972	7	0	0	0	0	0	0	0	0	0	0	0	0	7	0	C	7	0	0	4	0	C
1973	3	0	0	0	0	0	0	0	0	0	0	0	0	3	0	0	3	C	0	3	0	C
02145750 ALLISCN C NR CLOVER S C										LAT=35 03 44 LONG=C81 07 27					STREAM		STATE=45 CCUNTY=			DIST.=45		
1972	7	0	C	0	0	0	0	0	0	0	0	0	0	7	0	0	7	C	0	7	C	C
1973	3	0	0	0	0	0	0	0	0	0	0	0	0	3	0	0	3	0	0	3	0	C
02145770 ALLISCN C NR NEWPORT S C										LAT=35 02 57 LCNG=C81 05 54					STREAM		STATE=45 CCUNTY=			DIST.=45		
1972	7	0	0	0	0	0	0	0	0	0	0	0	0	7	0	C	7	0	C	4	0	C
1973	3	0	0	0	0	0	0	0	0	0	0	0	0	3	0	0	3	C	C	3	0	C
02146000 CATAWBA RIVER NEAR ROCK HILL S C										LAT=34 59 05 LONG=080 58 27					STREAM		STATE=45 CCUNTY=			DIST.=45		
1960	12	12	12	12	12	0	12	0	12	12	0	12	12	0	0	0	12	0	0	0	C	C
1961	12	12	12	12	12	0	12	0	12	12	0	12	12	0	0	0	12	0	0	0	0	C
1962	12	12	12	12	12	0	12	0	12	12	0	12	12	0	0	0	12	C	C	0	C	C
1972	3	0	0	0	0	0	0	0	0	0	0	0	0	3	0	0	3	0	0	1	0	C
1973	3	0	0	0	0	0	0	0	0	0	0	0	0	3	0	0	3	C	C	3	0	C
02147000 CATAWBA RIVER NEAR CATAWBA S C										LAT=34 51 09 LONG=080 52 09					STREAM		STATE=45 COUNTY=			DIST.=45		
1972	7	0	C	0	0	0	0	0	0	0	0	0	0	7	0	C	7	C	C	7	C	C
1973	3	0	0	0	0	0	0	0	0	0	0	0	0	3	0	0	3	0	0	3	0	C
02147250 CANE C NR LANCASTER S C										LAT=34 42 00 LONG=080 50 20					STREAM		STATE=45 CCUNTY=			DIST.=45		
1972	7	0	C	C	0	0	0	0	0	0	0	0	0	7	0	0	7	0	C	5	C	C
1973	3	0	C	0	0	0	0	0	0	0	0	0	0	3	0	0	3	C	C	3	0	C

WATER YEAR	NO. SAMPL	D.S.	HARD-NESS	MAJ-OR CAT-IONS	SIL-ICA	ALU-MI-NUM	IRON	MAN-GA-NESE	MAJ_OR AN-IONS	FLU-O-RIDE	CAR-BON	NI_TRO-GEN	PHOS_PHO-ROUS	D.O.	BOD	COD	PH	PES-TI-CIDES	RAD_IO-CHEM-ICAL	BIO-LOG-IC	SEDMT SUS	SEDMT BED
02147255 RUM C NR LANCASTER S C										LAT=34 40 40 LONG=080 48 00					STREAM		STATE=45		CCUNTY=	CIST.=45	
1972	7	0	0	0	0	0	0	0	0	0	0	0	0	7	0	0	7	0	0	6	0	0
1973	3	0	0	0	0	0	0	0	0	0	0	0	0	3	0	0	3	0	0	3	0	0
02147310 WATEREE R NR GREAT FALLS S C										LAT=34 35 53 LONG=080 53 26					STREAM		STATE=45		CCUNTY=	CIST.=45	
1971	5	0	0	0	0	0	0	0	0	0	0	0	0	3	2	0	3	0	0	2	0	0
1972	10	0	0	0	0	0	0	0	0	0	0	0	0	10	0	0	10	0	0	8	0	0
02147350 FISHING C AT LANDO S C										LAT=34 46 30 LONG=081 00 20					STREAM		STATE=45		CCUNTY=	CIST.=45	
1972	7	0	0	0	0	0	0	0	0	0	0	0	0	7	0	0	7	0	0	4	0	0
1973	3	0	0	0	0	0	0	0	0	0	0	0	0	3	0	0	3	0	0	3	0	0
02147490 ROCKY C AT GREAT FALLS, S. C.										LAT=34 35 20 LONG=080 56 30					STREAM		STATE=45		CCUNTY=	CIST.=45	
1972	6	0	0	0	0	0	0	0	0	0	0	0	0	6	0	0	6	0	0	5	0	0
1973	3	0	0	0	0	0	0	0	0	0	0	0	0	3	0	0	3	0	0	3	0	0
02147500 ROCKY CREEK NEAR GREAT FALLS S C										LAT=34 33 45 LONG=080 55 00					STREAM		STATE=45		CCUNTY=	CIST.=45	
1972	3	0	0	0	0	0	0	0	0	0	0	0	0	3	0	0	3	0	0	2	0	0
1973	3	0	0	0	0	0	0	0	0	0	0	0	0	3	0	0	3	0	0	3	0	0
02147680 BEAVER C NR LIBERTY HILL S C										LAT=34 27 47 LONG=080 45 40					STREAM		STATE=45		COUNTY=	CIST.=45	
1972	2	0	0	0	0	0	0	0	0	0	0	0	0	2	0	0	2	0	0	1	0	0
1973	3	0	0	0	0	0	0	0	0	0	0	0	0	3	0	0	3	0	0	3	0	0
02148000 WATEREE R NR CAMDEN S C										LAT=34 14 40 LONG=080 39 15					STREAM		STATE=45		CCUNTY=	CIST.=45	
1972	7	0	0	0	0	0	0	0	0	0	0	0	0	7	0	0	7	0	0	5	0	0
1973	3	0	0	0	0	0	0	0	0	0	0	0	0	3	0	0	3	0	0	3	0	0
02148040 BIG PINE TREE C NR CAMDEN S C										LAT=34 17 10 LONG=080 31 10					STREAM		STATE=45		COUNTY=	CIST.=45	
1972	2	0	0	0	0	0	0	0	0	0	0	0	0	2	0	0	2	0	0	1	0	0
1973	3	0	0	0	0	0	0	0	0	0	0	0	0	3	0	0	3	0	0	2	0	0
02148042 UNNAMED TRIB TO BIG PINE TREE C NR CAMDEN										LAT=34 16 30 LONG=080 31 20					STREAM		STATE=45		CCUNTY=	CIST.=45	
1972	2	0	0	0	0	0	0	0	0	0	0	0	0	2	0	0	2	0	0	2	0	0
1973	3	0	0	0	0	0	0	0	0	0	0	0	0	3	0	0	3	0	0	2	0	0

WATER YEAR	NO. SAMPL	D.S.	HARD-NESS	MAJ-OR CAT-IONS	SIL-ICA	ALU-MI-NUM	IRON	MAN-GA-NESE	MAJ_OR AN-IONS	FLU-O-RIDE	CAR-BON	NI_TRO-GEN	PHOS_PHO-ROUS	D.O.	BOD	COD	PH	PES-TI-CIDES	RAD_IO-CHEM-ICAL	BIO-LOG-IC	SEDMT SUS	SEDMT BED
02148055 BIG PINE TREE C BL CAMDEN S C										LAT=34 13 30 LONG=080 36 20					STREAM		STATE=45 COUNTY=			DIST.=45		
1972	7	0	0	0	0	0	0	0	0	0	0	0	0	7	0	0	7	0	0	5	0	0
1973	3	0	0	0	0	0	0	0	0	0	0	0	0	3	0	0	3	0	0	3	0	0
02148155 SPEARS C AT CTY RD 102 NR ELGIN S C										LAT=34 08 50 LONG=080 47 10					STREAM		STATE=45 COUNTY=			DIST.=45		
1972	2	0	0	0	0	0	0	0	0	0	0	0	0	2	0	0	2	0	0	2	0	0
1973	3	0	0	0	0	0	0	0	0	0	0	0	0	3	0	0	3	0	0	3	0	0
02148157 UNNAMED TRIB TO SPEARS C NR ELGIN S C										LAT=34 09 00 LONG=080 46 50					STREAM		STATE=45 COUNTY=			DIST.=45		
1972	2	0	0	0	0	0	0	0	0	0	0	0	0	2	0	0	2	0	0	1	0	0
1973	3	0	0	0	0	0	0	0	0	0	0	0	0	3	0	0	3	0	0	3	0	0
02148159 SPEARS C AT CTY RD 367 NR ELGIN S C										LAT=34 08 10 LONG=080 45 50					STREAM		STATE=45 COUNTY=			DIST.=45		
1972	2	0	0	0	0	0	0	0	0	0	0	0	0	2	0	0	2	0	0	2	0	0
1973	3	0	0	0	0	0	0	0	0	0	0	0	0	3	0	0	3	0	0	3	0	0
02148160 SPEARS C AT I-20 NR ELGIN S C										LAT=34 08 00 LONG=080 45 40					STREAM		STATE=45 COUNTY=			DIST.=45		
1972	2	0	0	0	0	0	0	0	0	0	0	0	0	2	0	0	2	0	0	1	0	0
1973	3	0	0	0	0	0	0	0	0	0	0	0	0	3	0	0	3	0	0	3	0	0
02148200 SPEARS C AT S C HWY 47 NR ELGIN S C										LAT=34 07 40 LONG=080 42 30					STREAM		STATE=45 COUNTY=			DIST.=45		
1972	7	0	0	0	0	0	0	0	0	0	0	0	0	7	0	0	7	0	0	6	0	0
1973	3	0	0	0	0	0	0	0	0	0	0	0	0	3	0	0	3	0	0	3	0	0
02148205 SPEARS C AT US 601 NR ELGIN S C										LAT=34 07 40 LONG=080 41 20					STREAM		STATE=45 COUNTY=			DIST.=45		
1972	2	0	0	0	0	0	0	0	0	0	0	0	0	2	0	0	2	0	0	1	0	0
1973	3	0	0	0	0	0	0	0	0	0	0	0	0	3	0	0	3	0	0	3	0	0
02148240 SPEARS C AT S C HWY 12 NR ELGIN S C										LAT=34 07 40 LONG=080 45 20					STREAM		STATE=45 COUNTY=			DIST.=45		
1972	7	0	0	0	0	0	0	0	0	0	0	0	0	7	0	0	7	0	0	5	0	0
1973	3	0	0	0	0	0	0	0	0	0	0	0	0	3	0	0	3	0	0	3	0	0
02148300 COLONELS CREEK NEAR LEESBURG S C										LAT=34 00 25 LONG=080 43 58					STREAM		STATE=45 COUNTY=			DIST.=45		
1972	3	0	0	0	0	0	0	0	0	0	0	0	0	3	0	0	3	0	0	3	0	0
1973	3	0	0	0	0	0	0	0	0	0	0	0	0	3	0	0	3	0	0	1	0	0

WATER YEAR	NO. SAMPL	D.S.	HARD-NESS	MAJ-OR CAT-ICNS	SIL-ICA	ALU-MI-NUM	IRON	MAN-GA-NESE	MAJ_OR AN-IONS	FLU-O-RIDE	CAR-BON	NI_TRO-GEN	PHOS_PHO-ROUS	D.O.	BOD	COD	PH	PES-TI-CIDES	RAC_IO-CHEM-ICAL	BIO-LOG-IC	SEDMT SUS	SEDMT BED
02148315 WATEREE RIVER BELOW EASTOVER S C										LAT=33 50 19 LONG=080 37 25					STREAM		STATE=45 COUNTY=			DIST.=45		
1972	2	0	0	0	0	0	0	0	0	0	0	0	0	2	0	0	2	0	0	2	0	0
1973	3	0	0	0	0	0	0	0	0	0	0	0	0	3	0	0	3	0	0	2	0	0
02153050 GOFORTH C NR GAFFNEY S C										LAT=35 09 40 LONG=081 38 40					STREAM		STATE=45 COUNTY=			DIST.=45		
1972	1	0	0	0	0	0	0	0	0	0	0	0	0	1	0	0	1	0	0	1	0	0
1973	4	0	0	0	0	0	0	0	0	0	0	0	0	4	0	0	3	0	0	4	0	0
02153060 BOWENS R NR BLACKSBURG S C										LAT=35 09 40 LONG=081 34 00					STREAM		STATE=45 COUNTY=			DIST.=45		
1972	1	0	0	0	0	0	0	0	0	0	0	0	0	1	0	0	1	0	0	0	0	0
1973	4	0	0	0	0	0	0	0	0	0	0	0	0	4	0	0	4	0	0	3	0	0
02153065 UNNAMED TRIB TO BOWENS R NR GAFFNEY S C										LAT=35 10 00 LONG=081 34 50					STREAM		STATE=45 COUNTY=			DIST.=45		
1972	1	0	0	0	0	0	0	0	0	0	0	0	0	1	0	0	1	0	0	1	0	0
1973	4	0	0	0	0	0	0	0	0	0	0	0	0	4	0	0	4	0	0	3	0	0
02153200 BROAD R NR BLACKSBURG S C										LAT=35 07 20 LONG=081 35 20					STREAM		STATE=45 COUNTY=			DIST.=45		
1972	1	0	0	0	0	0	0	0	0	0	0	0	0	1	0	0	1	0	0	1	0	0
1973	4	0	0	0	0	0	0	0	0	0	0	0	0	4	0	0	4	0	0	3	0	0
02153480 BUFFALO C NR BLACKSBURG S C										LAT=35 07 40 LONG=081 33 00					STREAM		STATE=45 COUNTY=			DIST.=45		
1972	6	0	0	0	0	0	0	0	0	0	0	0	0	6	0	0	6	0	0	6	0	0
1973	3	0	0	0	0	0	0	0	0	0	0	0	0	3	0	0	3	0	0	3	0	0
02153485 BUFFALO CREEK NEAR GAFFNEY S C										LAT=35 07 00 LONG=081 34 20					STREAM		STATE=45 COUNTY=			DIST.=45		
1973	4	0	0	0	0	0	0	0	0	0	0	0	0	4	0	0	4	0	0	2	0	0
02153500 BROAD R NR GAFFNEY S C										LAT=35 05 20 LONG=081 34 20					STREAM		STATE=45 COUNTY=			DIST.=45		
1969	4	0	0	0	0	0	0	0	0	0	0	2	2	2	0	0	2	0	0	1	0	0
1970	26	1	1	0	0	0	1	1	1	1	0	13	13	12	1	0	13	0	1	8	0	0
1971	22	1	1	0	0	0	1	1	1	1	0	9	9	12	2	0	13	0	1	10	0	0
1972	12	0	0	0	0	0	0	0	0	0	0	0	0	11	1	0	11	0	0	11	0	0
1973	4	0	0	0	0	0	0	0	0	0	0	0	0	4	0	0	4	0	0	3	0	0
02153501 CHEROKEE C NR GAFFNEY S C										LAT=35 06 50 LONG=081 36 50					STREAM		STATE=45 COUNTY=			DIST.=45		
1972	1	0	0	0	0	0	0	0	0	0	0	0	0	1	0	0	1	0	0	1	0	0
1973	4	0	0	0	0	0	0	0	0	0	0	0	0	4	0	0	4	0	0	4	0	0

WATER YEAR	NO. SAMPL	C.S.	HARD-NESS	MAJ-OR CAT-IONS	SIL-ICA	ALU-MI-NUM	IRON	MAN-GA-NESE	MAJ_OR AN-IONS	FLU-O-RIDE	CAR-BON	NI_TRO-GEN	PHOS_PHO-ROUS	D.O.	BOD	COD	PH	PES-TI-CIDES	RAD_IO-CHEM-ICAL	BIO-LOG-IC	SEDMT SUS	SED
02153502 PROVIDENCE BRANCH AT SC 18 NR GAFFNEY S C LAT=35 05 50 LONG=081 38 00 STREAM STATE=45 COUNTY= DIST.=45																						
1972	1	0	0	0	0	0	0	0	0	0	0	0	0	1	0	0	1	0	0	1	0	0
1973	4	0	0	0	0	0	0	0	0	0	0	0	0	4	0	0	4	0	0	3	0	0
02153503 PROVIDENCE BRANCH NR GAFFNEY S C LAT=35 05 50 LONG=081 37 20 STREAM STATE=45 COUNTY= DIST.=45																						
1972	1	0	0	0	0	0	0	0	0	0	0	0	0	1	0	0	1	0	0	1	0	0
1973	4	0	0	0	0	0	0	0	0	0	0	0	0	4	0	0	4	0	0	4	0	0
02153504 CHEROKEE C AT US 29 NR GAFFNEY S C LAT=34 05 00 LONG=081 35 00 STREAM STATE=45 COUNTY= DIST.=45																						
1972	1	0	0	0	0	0	0	0	0	0	0	0	0	1	0	0	1	0	0	1	0	0
1973	4	0	0	0	0	0	0	0	0	0	0	0	0	4	0	0	4	0	0	4	0	0
02153505 PEOPLES C NR GAFENEY S C LAT=35 03 40 LONG=081 33 30 STREAM STATE=45 COUNTY= DIST.=45																						
1972	6	0	0	0	0	0	0	0	0	0	0	0	0	6	0	0	6	0	0	5	0	0
1973	3	0	0	0	0	0	0	0	0	0	0	0	0	3	0	0	3	0	0	3	0	0
02153510 BROAD RIVER AT CHEROKEE FALLS S C LAT=35 04 08 LONG=081 33 15 STREAM STATE=45 COUNTY= DIST.=45																						
1969	2	0	0	0	0	0	0	0	0	0	0	1	1	1	0	0	1	0	0	0	0	0
02153680 BROAD R NR HICKORY GROVE S C LAT=34 56 20 LONG=081 29 00 STREAM STATE=45 COUNTY= DIST.=45																						
1972	6	0	0	0	0	0	0	0	0	0	0	0	0	6	0	0	6	0	0	5	0	0
1973	3	0	0	0	0	0	0	0	0	0	0	0	0	3	0	0	3	0	0	2	0	0
02153710 THICKETTY C NR WILKENSVILLE S C LAT=34 54 40 LONG=081 29 50 STREAM STATE=45 COUNTY= DIST.=45																						
1972	6	0	0	0	0	0	0	0	0	0	0	0	0	6	0	0	6	0	0	6	0	0
1973	3	0	0	0	0	0	0	0	0	0	0	0	0	3	0	0	3	0	0	2	0	0
02154500 NORTH PACOLET RIVER AT FINGERVILLE S C LAT=35 07 15 LONG=081 59 10 STREAM STATE=45 COUNTY= DIST.=45																						
1972	3	0	0	0	0	0	0	0	0	0	0	0	0	3	0	0	3	0	0	1	0	0
1973	3	0	0	0	0	0	0	0	0	0	0	0	0	3	0	0	1	0	0	2	0	0
02155500 PACOLET RIVER NEAR FINGERVILLE S C LAT=35 06 35 LONG=081 57 35 STREAM STATE=45 COUNTY= DIST.=45																						
1960	12	12	12	12	12	0	12	0	12	12	0	12	12	0	0	0	12	0	0	0	0	0
1961	12	12	12	12	12	0	12	0	12	12	0	12	12	0	0	0	12	0	0	0	0	0
1962	12	1	1	1	1	0	1	0	12	1	0	1	12	0	0	0	1	0	0	0	0	0
1972	3	0	0	0	0	0	0	0	0	0	0	0	0	3	0	0	3	0	0	3	0	0
1973	3	0	0	0	0	0	0	0	0	0	0	0	0	3	0	0	2	0	0	2	0	0

WATER YEAR	NO. SAMPL	D.S.	HARD-NESS	MAJ-OR CAT-IONS	SIL-ICA	ALU-MI-NUM	IRON	MAN-GA-NESE	MAJ_OR AN-IONS	FLU-O-RIDE	CAR-BON	NI_TRO-GEN	PHOS_PHO-ROUS	D.O.	BOD	COD	PH	PES-TI-CIDES	RAD_IO-CHEM-ICAL	BIO-LOG-IC	SEDMT SUS	SEDMT BED
02155520 PACOLET R NR CHESNEE S C										LAT=35 06 23 LONG=081 55 11					STREAM		STATE=45		COUNTY=	DIST.=45		
1972	6	0	0	0	0	0	0	0	0	0	0	0	0	6	0	0	6	0	0	5	0	0
1973	3	0	0	0	0	0	0	0	0	0	0	0	0	3	0	0	3	0	0	2	0	0
02155850 PACOLET R AT CLIFTON S C										LAT=34 58 10 LONG=081 48 05					STREAM		STATE=45		COUNTY=	DIST.=45		
1972	6	0	0	0	0	0	0	0	0	0	0	0	0	6	0	0	6	0	0	6	0	0
1973	3	0	0	0	0	0	0	0	0	0	0	0	0	3	0	0	3	0	0	3	0	0
02156200 LAWSONS FORK C AT WHITNEY S C										LAT=34 59 00 LONG=081 55 43					STREAM		STATE=45		COUNTY=	DIST.=45		
1972	6	0	0	0	0	0	0	0	0	0	0	0	0	6	0	0	6	0	0	6	0	0
1973	3	0	0	0	0	0	0	0	0	0	0	0	0	3	0	0	3	0	0	2	0	0
02156310 LAWSONS FORK C NR SPARTANBURG S C										LAT=34 56 30 LONG=081 50 23					STREAM		STATE=45		COUNTY=	DIST.=45		
1972	4	0	0	0	0	0	0	0	0	0	0	0	0	4	0	0	4	0	0	4	0	0
02156350 PACOLET RIVER AT PACOLET S C										LAT=34 55 LONG=081 45					STREAM		STATE=45		COUNTY=	DIST.=45		
1969	5	0	0	0	0	0	0	0	0	0	0	2	2	3	0	0	3	0	0	0	0	0
1970	25	1	1	0	0	0	1	1	1	1	0	12	12	12	1	0	13	0	1	0	0	0
1971	22	1	1	0	0	0	1	1	1	1	0	9	9	12	2	0	13	0	1	3	0	0
1972	11	0	0	0	0	0	0	0	0	0	0	0	0	10	1	0	10	0	0	10	0	0
02156390 BROAD R AT LOCKHART S C										LAT=34 47 20 LONG=081 27 30					STREAM		STATE=45		COUNTY=	DIST.=45		
1969	4	0	0	0	0	0	0	0	0	0	0	2	2	2	0	0	2	0	0	0	0	0
1972	6	0	0	0	0	0	0	0	0	0	0	0	0	6	0	0	6	0	0	5	0	0
1973	3	0	0	0	0	0	0	0	0	0	0	0	0	3	0	0	3	0	0	3	0	0
02156500 BROAD RIVER NEAR CARLISLE S C										LAT=34 36 LONG=081 25					STREAM		STATE=45		COUNTY=	DIST.=45		
1963	24	13	12	12	12	0	12	0	24	12	0	12	12	0	0	0	12	0	0	0	0	0
1964	10	10	10	10	10	0	10	0	10	10	0	10	10	0	0	0	10	0	0	0	0	0
1969	2	0	0	0	0	0	0	0	0	0	0	1	1	1	0	0	1	0	0	1	0	0
1970	24	1	1	0	0	0	1	1	1	1	0	12	12	12	1	0	13	0	1	7	0	0
1971	22	1	1	0	0	0	1	1	1	1	0	9	9	12	2	0	13	0	1	11	0	0
1972	13	0	0	0	0	0	0	0	0	0	0	0	0	12	1	0	12	0	0	12	0	0
1973	3	0	0	0	0	0	0	0	0	0	0	0	0	3	0	0	3	0	0	3	0	0
02156600 SANDY R NR LEEDS S C										LAT=34 35 30 LONG=081 23 40					STREAM		STATE=45		COUNTY=	DIST.=45		
1972	7	0	0	0	0	0	0	0	0	0	0	0	0	7	0	0	7	0	0	6	0	0
1973	3	0	0	0	0	0	0	0	0	0	0	0	0	3	0	0	3	0	0	2	0	0

WATER YEAR	NO. SAMPL	D.S.	HARD-NESS	MAJ-OR CAT-IONS	SIL-ICA	ALU-MI-NUM	IRON	MAN-GA-NESE	MAJ_OR AN-IONS	FLU-O-RIDE	CAR-BON	NI_TRO-GEN	PHOS_PHO-ROUS	D.O.	BOD	COD	PH	PES-TI-CIDES	RAD_IO-CHEM-ICAL	BIO-LOG-IC	SEDMT SUS	SEDMT BED
02157000 NORTH TYGER RIVER NEAR FAIRMONT S C										LAT=34 55 45 LONG=082 02 40					STREAM		STATE=45 COUNTY=			DIST.=45		
1972	3	0	0	0	0	0	0	0	0	0	0	0	0	3	0	0	3	0	0	3	0	0
1973	3	0	0	0	0	0	0	0	0	0	0	0	0	3	0	0	3	0	0	3	0	0
02158000 N TYGER R NR MOORE S C										LAT=34 48 10 LONG=081 57 57					STREAM		STATE=45 COUNTY=			DIST.=45		
1972	6	0	0	0	0	0	0	0	0	0	0	0	0	6	0	0	6	0	0	6	0	0
1973	3	0	0	0	0	0	0	0	0	0	0	0	0	3	0	0	2	0	0	1	0	0
02158400 S TYGER R NR GREER S C										LAT=34 57 06 LONG=082 11 06					STREAM		STATE=45 COUNTY=			DIST.=45		
1972	6	0	0	0	0	0	0	0	0	0	0	0	0	6	0	0	6	0	0	6	0	0
1973	3	0	0	0	0	0	0	0	0	0	0	0	0	3	0	0	3	0	0	3	0	0
02159000 S TYGER R NR WOODRUFF S C										LAT=34 45 21 LONG=081 56 19					STREAM		STATE=45 COUNTY=			DIST.=45		
1972	6	0	0	0	0	0	0	0	0	0	0	0	0	6	0	0	6	0	0	6	0	0
1973	3	0	0	0	0	0	0	0	0	0	0	0	0	3	0	0	3	0	0	2	0	0
02159500 TYGER R NR WOODRUFF S C										LAT=34 45 15 LONG=081 55 30					STREAM		STATE=45 COUNTY=			DIST.=45		
1969	2	0	0	0	0	0	0	0	0	0	0	1	1	1	0	0	1	0	0	0	0	0
1972	6	0	0	0	0	0	0	0	0	0	0	0	0	6	0	0	6	0	0	6	0	0
1973	3	0	0	0	0	0	0	0	0	0	0	0	0	3	0	0	2	0	0	2	0	0
02159700 TYGER R NR UNION S C										LAT=34 40 00 LONG=081 44 23					STREAM		STATE=45 COUNTY=			DIST.=45		
1969	4	0	0	0	0	0	0	0	0	0	0	2	2	2	0	0	2	0	0	1	0	0
1970	25	1	1	0	0	0	1	1	1	1	0	12	12	12	1	0	13	0	1	6	0	0
1971	6	1	1	0	0	0	1	1	1	1	0	3	3	3	1	0	4	0	1	0	0	0
1972	1	0	0	0	0	0	0	0	0	0	0	0	0	1	0	0	1	0	0	1	0	0
1973	4	0	0	0	0	0	0	0	0	0	0	0	0	4	0	0	4	0	0	3	0	0
02159980 FAIRCREST C NR BUFFALO S C										LAT=34 42 55 LONG=081 42 40					STREAM		STATE=45 COUNTY=			DIST.=45		
1972	1	0	0	0	0	0	0	0	0	0	0	0	0	1	0	0	1	0	0	1	0	0
1973	4	0	0	0	0	0	0	0	0	0	0	0	0	3	0	0	4	0	0	4	0	0
02159990 BUFFALO C AT BUFFALO S C										LAT=34 43 25 LONG=081 40 30					STREAM		STATE=45 COUNTY=			DIST.=45		
1972	1	0	0	0	0	0	0	0	0	0	0	0	0	1	0	0	1	0	0	1	0	0
1973	4	0	0	0	0	0	0	0	0	0	0	0	0	3	0	0	4	0	0	2	0	0
02159992 BUFFALO C NR BUFFALO S C										LAT=34 43 20 LONG=081 40 35					STREAM		STATE=45 COUNTY=			DIST.=45		
1972	1	0	0	0	0	0	0	0	0	0	0	0	0	1	0	0	1	0	0	0	0	0

WATER YEAR	NO. SAMPL	C.S.	HARD-NESS	MAJ-OR CAT-IONS	SIL-ICA	ALU-MI-NUM	IRON	MAN-GA-NESE	MAJ_OR AN-IONS	FLU-O-RIDE	CAR-BON	NI_TRO-GEN	PHOS_PHO-ROUS	D.O.	BOD	COD	PH	PES-TI-CIDES	RAD_IO-CHEM-ICAL	BIO-LOG-IC	SEDMT SUS	SEDMT BED
02159992 BUFFALO C NR BUFFALO S C										LAT=34 43 20 LONG=081 40 35					STREAM		STATE=45		COUNTY=	DIST.=45		
1973	4	0	0	0	0	0	0	0	0	0	0	0	0	3	0	0	4	0	0	2	0	0
02159994 BUFFALO C NR UNION S C										LAT=34 41 03 LONG=081 41 10					STREAM		STATE=45		COUNTY=	DIST.=45		
1972	1	0	0	0	0	0	0	0	0	0	0	0	0	1	0	0	1	0	0	0	0	0
1973	4	0	0	0	0	0	0	0	0	0	0	0	0	4	0	0	4	0	0	3	0	0
02160000 FAIRFOREST C NR UNION S C										LAT=34 40 45 LONG=081 41 25					STREAM		STATE=45		COUNTY=	DIST.=45		
1972	1	0	0	0	0	0	0	0	0	0	0	0	0	1	0	0	1	0	0	1	0	0
1973	4	0	0	0	0	0	0	0	0	0	0	0	0	4	0	0	4	0	0	2	0	0
02160020 TOSCHS C AT UNION S C										LAT=34 42 07 LONG=081 39 34					STREAM		STATE=45		COUNTY=	DIST.=45		
1972	1	0	0	0	0	0	0	0	0	0	0	0	0	1	0	0	1	0	0	0	0	0
1973	4	0	0	0	0	0	0	0	0	0	0	0	0	3	0	0	4	0	0	1	0	0
02160022 TOSCHS C AT CTY RD 76 NR UNION S C										LAT=34 41 55 LONG=081 40 02					STREAM		STATE=45		COUNTY=	DIST.=45		
1972	1	0	0	0	0	0	0	0	0	0	0	0	0	1	0	0	1	0	0	0	0	0
1973	4	0	0	0	0	0	0	0	0	0	0	0	0	3	0	0	3	0	0	2	0	0
02160025 TOSCHS C NR UNION S C										LAT=34 41 10 LONG=081 40 05					STREAM		STATE=45		COUNTY=	DIST.=45		
1972	1	0	0	0	0	0	0	0	0	0	0	0	0	1	0	0	1	0	0	0	0	0
1973	4	0	0	0	0	0	0	0	0	0	0	0	0	3	0	0	4	0	0	3	0	0
02160105 TYGER R NR DELTA S C										LAT=34 32 20 LONG=081 32 50					STREAM		STATE=45		COUNTY=	DIST.=45		
1972	7	0	0	0	0	0	0	0	0	0	0	0	0	7	0	0	7	0	0	7	0	0
1973	3	0	0	0	0	0	0	0	0	0	0	0	0	3	0	0	3	0	0	2	0	0
02160300 ENOREE R AT BATESVILLE S C										LAT=34 52 21 LONG=082 14 35					STREAM		STATE=45		COUNTY=	DIST.=45		
1972	4	0	0	0	0	0	0	0	0	0	0	0	0	4	0	0	4	0	0	4	0	0
02160500 ENOREE RIVER NEAR ENOREE S C										LAT=34 36 LONG=081 54					STREAM		STATE=45		COUNTY=	DIST.=45		
1969	6	0	0	0	0	0	0	0	0	0	0	3	3	3	0	0	3	0	0	1	0	0
1970	24	1	1	0	0	0	1	1	1	1	0	12	12	12	1	0	13	0	1	6	0	0
1971	6	1	1	0	0	0	1	1	1	1	0	3	3	3	1	0	4	0	1	0	0	0
1972	5	0	0	0	0	0	0	0	0	0	0	0	0	6	0	0	6	0	0	6	0	0
1973	3	0	0	0	0	0	0	0	0	0	0	0	0	3	0	0	3	0	0	2	0	0

WATER YEAR	NO. SAMPL	C.S.	HARD-NESS	MAJ-OR CAT-IONS	SIL-ICA	ALU-MI-NUM	IRON	MAN-GA-NESE	MAJ_OR AN-IONS	FLU-O-RIDE	CAR-BON	NI_TRO-GEN	PHOS_PHO-ROUS	D.O.	BOD	COD	PH	PES-TI-CIDES	RAD_IC-CHEM-ICAL	BIO-LOG-IC	SEDMT SUS	SEDMT BED
02160600 ENOREE R NR CROSS ANCHOR S C										LAT=34 35 41 LONG=081 51 02					STREAM		STATE=45 COUNTY=			DIST.=45		
1972	1	0	0	0	0	0	0	0	0	0	0	0	0	1	0	0	1	0	0	1	0	0
1973	4	0	0	0	0	0	0	0	0	0	0	0	0	4	0	0	4	0	0	3	0	0
02160700 ENOREE R AT WHITMIRE S C										LAT=34 30 30 LONG=081 35 50					STREAM		STATE=45 COUNTY=			DIST.=45		
1972	7	0	0	0	0	0	0	0	0	0	0	0	0	7	0	0	7	0	0	6	0	0
1973	3	0	0	0	0	0	0	0	0	0	0	0	0	3	0	0	3	0	0	2	0	0
02160750 BROAD R NR BLAIR S C										LAT=34 23 40 LONG=081 24 00					STREAM		STATE=45 COUNTY=			DIST.=45		
1972	5	0	0	0	0	0	0	0	0	0	0	0	0	5	0	0	5	0	0	4	0	0
02161000 BROAD R AT ALSTON S C										LAT=34 15 10 LONG=081 19 40					STREAM		STATE=45 COUNTY=			DIST.=45		
1972	5	0	0	0	0	0	0	0	0	0	0	0	0	5	0	0	5	0	0	4	0	0
02161500 BROAD RIVER AT RICHTEX S C										LAT=34 11 05 LONG=081 11 48					STREAM		STATE=45 COUNTY=			DIST.=45		
1960	12	12	12	12	12	0	12	0	12	12	0	12	12	0	0	0	12	0	0	0	0	0
1972	3	0	0	0	0	0	0	0	0	0	0	0	0	3	0	0	3	0	0	1	0	0
1973	3	0	0	0	0	0	0	0	0	0	0	0	0	3	0	0	3	0	0	3	0	0
02161900 LITTLE R NR JENKINSVILLE S C										LAT=34 15 20 LONG=081 14 10					STREAM		STATE=45 COUNTY=			DIST.=45		
1972	7	0	0	0	0	0	0	0	0	0	0	0	0	7	0	0	7	0	0	7	0	0
1973	3	0	0	0	0	0	0	0	0	0	0	0	0	3	0	0	3	0	0	2	0	0
02162010 CEDAR CREEK NEAR BLYTHEWOOD S C										LAT=34 11 44 LONG=081 06 13					STREAM		STATE=45 COUNTY=			DIST.=45		
1972	3	0	0	0	0	0	0	0	0	0	0	0	0	3	0	0	3	0	0	2	0	0
1973	3	0	0	0	0	0	0	0	0	0	0	0	0	3	0	0	3	0	0	3	0	0
02162080 CRANE CREEK AT COLUMBIA S C										LAT=34 03 14 LONG=081 03 36					STREAM		STATE=45 COUNTY=			DIST.=45		
1972	3	0	0	0	0	0	0	0	0	0	0	0	0	3	0	0	3	0	0	2	0	0
1973	3	0	0	0	0	0	0	0	0	0	0	0	0	3	0	0	3	0	0	3	0	0
02162300 S SALUDA R NR MARIETTA S C										LAT=35 02 20 LONG=082 35 20					STREAM		STATE=45 COUNTY=			DIST.=45		
1972	6	0	0	0	0	0	0	0	0	0	0	0	0	6	0	0	6	0	0	6	0	0
1973	3	0	0	0	0	0	0	0	0	0	0	0	0	3	0	0	3	0	0	3	0	0
02162400 N SALUDA R AT MARIETTA S C										LAT=35 01 00 LONG=082 29 44					STREAM		STATE=45 COUNTY=			DIST.=45		
1972	6	0	0	0	0	0	0	0	0	0	0	0	0	6	0	0	6	0	0	5	0	0

WATER YEAR	NO. SAMPL	D.S.	HARD-NESS	MAJ-OR CAT-IONS	SIL-ICA	ALU-MI-NUM	IRON	MAN-GA-NESE	MAJ_OR AN-IONS	FLU-O-RIDE	CAR-BON	NI_TRO-GEN	PHOS_PHO-ROUS	D.O.	BOD	COD	PH	PES-TI-CIDES	RAD_IO-CHEM-ICAL	BIO-LOG-IC	SEDMT SUS	SEDMT BED
02162400 N SALUDA R AT MARIETTA S C										LAT=35 01 00 LONG=082 29 44					STREAM		STATE=45 COUNTY=			DIST.=45		
1973	3	0	0	0	0	0	0	0	0	0	0	0	0	3	0	0	3	0	0	3	0	0
02162450 SALUDA R NR TRAVELERS REST S C										LAT=34 53 20 LONG=082 29 50					STREAM		STATE=45 COUNTY=			DIST.=45		
1972	6	0	0	0	0	0	0	0	0	0	0	0	0	6	0	0	6	0	0	6	0	0
1973	3	0	0	0	0	0	0	0	0	0	0	0	0	3	0	0	3	0	0	3	0	0
02162500 SALUDA RIVER AT GREENVILLE S C										LAT=34 50 32 LONG=082 28 51					STREAM		STATE=45 COUNTY=			DIST.=45		
1972	3	0	0	0	0	0	0	0	0	0	0	0	0	3	0	0	3	0	0	2	0	0
1973	3	0	0	0	0	0	0	0	0	0	0	0	0	3	0	0	3	0	0	3	0	0
02162550 SALUDA R NR GOLDEN GROVE S C										LAT=34 47 03 LONG=082 27 30					STREAM		STATE=45 COUNTY=			DIST.=45		
1972	4	0	0	0	0	0	0	0	0	0	0	0	0	4	0	0	4	0	0	4	0	0
02163000 SALUDA R NR PELZER S C										LAT=34 40 05 LONG=082 27 55					STREAM		STATE=45 COUNTY=			DIST.=45		
1963	12	1	1	1	1	0	1	0	12	1	0	1	11	0	0	0	1	0	0	0	0	0
1964	10	10	10	10	10	0	10	0	10	10	0	10	10	0	0	0	10	0	0	0	0	0
1965	12	12	12	12	12	0	12	0	12	12	0	12	12	0	0	0	12	0	0	0	0	0
02163200 SALUDA R NR HONEA PATH S C										LAT=34 29 50 LONG=082 20 00					STREAM		STATE=45 COUNTY=			DIST.=45		
1972	4	0	0	0	0	0	0	0	0	0	0	0	0	4	0	0	4	0	0	4	0	0
02163500 SALUDA RIVER NEAR WARE SHOALS S C										LAT=34 23 LONG=082 14					STREAM		STATE=45 COUNTY=			DIST.=45		
1969	6	0	0	0	0	0	0	0	0	0	0	3	3	3	0	0	3	0	0	1	0	0
1970	25	1	1	0	0	0	1	1	1	1	0	12	12	12	1	0	13	0	1	8	0	0
1971	12	1	1	0	0	0	1	1	1	1	0	3	3	6	3	0	7	0	1	6	0	0
1972	6	0	0	0	0	0	0	0	0	0	0	0	0	6	0	0	6	0	0	4	0	0
1973	3	0	0	0	0	0	0	0	0	0	0	0	0	3	0	0	3	0	0	3	0	0
02164000 REEDY RIVER NEAR GREENVILLE S C										LAT=34 48 00 LONG=082 21 55					STREAM		STATE=45 COUNTY=			DIST.=45		
1969	6	0	0	0	0	0	0	0	0	0	0	3	3	3	0	0	3	0	0	0	0	0
1970	25	1	1	0	0	0	1	1	1	1	0	12	12	12	1	0	13	0	1	0	0	0
1971	11	1	1	0	0	0	1	1	1	1	0	3	3	6	3	0	7	0	1	3	0	0
1972	4	0	0	0	0	0	0	0	0	0	0	0	0	4	0	0	4	0	0	4	0	0
02165000 REEDY RIVER NEAR WARE SHOALS S C										LAT=34 26 40 LONG=082 10 35					STREAM		STATE=45 COUNTY=			DIST.=45		
1969	6	0	0	0	0	0	0	0	0	0	0	3	3	3	0	0	3	0	0	0	0	0
1970	25	1	1	0	0	0	1	1	1	1	0	12	12	12	1	0	13	0	1	0	0	0

WATER YEAR	NO. SAMPL	D.S.	HARD-NESS	MAJ-OR CAT-IONS	SIL-ICA	ALU-MI-NUM	IRON	MAN-GA-NESE	MAJ-OR AN-IONS	FLU-O-RIDE	CAR-BON	NI-TRO-GEN	PHOS-PHO-ROUS	D.O.	BOD	COD	PH	PES-TI-CIDES	RAD-IC-CHEM-ICAL	BIO-LOG-IC	SEDMT SUS	SEDMT BED
02165000 REEDY RIVER NEAR WARE SHOALS S C										LAT=34 26 40 LONG=082 10 35					STREAM		STATE=45 COUNTY=			DIST.=45		
1971	6	1	1	0	0	0	1	1	1	1	0	3	3	3	1	0	4	0	1	0	0	0
1972	3	0	0	0	0	0	0	0	0	0	0	0	0	3	0	0	3	0	0	0	0	0
1973	4	0	0	0	0	0	0	0	0	0	0	0	0	3	0	0	3	0	0	3	0	0
02165200 SOUTH RABON CREEK NEAR GRAY COURT S C										LAT=34 31 12 LONG=082 09 26					STREAM		STATE=45 COUNTY=			DIST.=45		
1972	3	0	0	0	0	0	0	0	0	0	0	0	0	3	0	0	3	0	0	3	0	0
1973	3	0	0	0	0	0	0	0	0	0	0	0	0	3	0	0	3	0	0	3	0	0
02167000 SALUDA R AT CHAPPELLS										LAT=34 10 40 LONG=081 51 40					STREAM		STATE=45 COUNTY=			DIST.=45		
1972	7	0	0	0	0	0	0	0	0	0	0	0	0	7	0	0	7	0	0	5	0	0
1973	3	0	0	0	0	0	0	0	0	0	0	0	0	3	0	0	3	0	0	2	0	0
02167500 SALUDA RIVER NEAR SILVERSTREET S C										LAT=34 11 LONG=081 44					STREAM		STATE=45 COUNTY=			DIST.=45		
1969	6	0	0	0	0	0	0	0	0	0	0	3	3	3	0	0	3	0	0	1	0	0
1970	25	1	1	0	0	0	1	1	1	1	0	12	12	12	1	0	13	0	1	7	0	0
1971	6	1	1	0	0	0	1	1	1	1	0	3	3	3	1	0	4	0	1	3	0	0
02167705 L SALUDA R NR SALUDA S C										LAT=34 02 40 LONG=081 41 50					STREAM		STATE=45 COUNTY=			DIST.=45		
1972	7	0	0	0	0	0	0	0	0	0	0	0	0	7	0	0	7	0	0	7	0	0
1973	3	0	0	0	0	0	0	0	0	0	0	0	0	3	0	0	3	0	0	2	0	0
02168980 SALUDA RIVER AT I-26 NEAR COLUMBIA S C										LAT=34 01 25 LONG=081 07 00					STREAM		STATE=45 COUNTY=			DIST.=45		
1969	4	0	0	0	0	0	0	0	0	0	0	2	2	2	0	0	2	0	0	0	0	0
02169000 SALUDA R NR COLUMBIA										LAT=34 00 50 LONG=081 05 17					STREAM		STATE=45 COUNTY=			DIST.=45		
1961	12	12	12	12	12	0	12	0	12	12	0	12	12	0	0	0	12	0	0	0	0	0
1962	24	12	12	12	12	0	12	0	24	12	0	12	12	0	0	0	12	0	0	0	0	0
1970	26	1	1	0	0	0	1	1	1	1	0	13	13	13	1	0	14	0	0	8	0	0
1971	6	1	1	0	0	0	1	1	1	1	0	3	3	3	1	0	4	0	1	2	0	0
1972	3	0	0	0	0	0	0	0	0	0	0	0	0	3	0	0	2	0	0	2	0	0
1973	3	0	0	0	0	0	0	0	0	0	0	0	0	3	0	0	3	0	0	3	0	0
02169500 CONGAREE R AT COLUMBIA S C										LAT=33 59 35 LONG=081 03 00					STREAM		STATE=45 COUNTY=			DIST.=45		
1960	12	12	12	12	12	0	12	0	12	12	0	12	12	0	0	0	12	0	0	0	0	0
1965	11	11	11	11	11	0	11	0	11	11	0	11	11	0	0	0	11	0	0	0	0	0
1971	3	0	0	0	0	0	0	0	0	0	0	0	0	3	0	0	3	0	0	3	0	0
1972	12	0	0	0	0	0	0	0	0	0	0	0	0	12	0	0	12	0	0	8	0	0

WATER YEAR	NO. SAMPL	D.S.	HARD-NESS	MAJ-OR CAT-ICNS	SIL-ICA	ALU-MI-NUM	IRCN	MAN-GA-NESE	MAJ_OR AN-IONS	FLU-O-RIDE	CAR-BON	NI_TRC-GEN	PHOS_PHO-ROUS	D.O.	BOD	COD	PH	PES-TI-CIDES	RAD_IC-CHEM-ICAL	BIC-LOG-IC	SEDMT SUS	BED
	02169500 CONGAREE R AT COLUMBIA S C									LAT=33 59 35 LONG=081 03 00					STREAM		STATE=45		COUNTY=	DIST.=45		
1973	3	0	0	0	0	0	0	0	0	0	0	0	0	3	0	0	3	0	0	3	0	0
	02169550 CONGAREE CREEK AT CAYCE S C									LAT=33 56 15 LONG=081 04 40					STREAM		STATE=45		COUNTY=	DIST.=45		
1972	3	0	0	0	0	0	0	0	0	0	0	0	0	3	0	0	2	0	0	2	0	0
1973	3	0	0	0	0	0	0	0	0	0	0	0	0	3	0	0	2	0	0	2	0	0
	02169570 GILLS C AT COLUMBIA S C									LAT=33 59 22 LONG=080 58 28					STREAM		STATE=45		COUNTY=	DIST.=45		
1972	7	0	0	0	0	0	0	0	0	0	0	0	0	7	0	0	7	0	0	3	0	0
1973	3	0	0	0	0	0	0	0	0	0	0	0	0	3	0	0	3	0	0	2	0	0
	02169590 GILLS C NR COLUMBIA S C									LAT=33 56 52 LONG=080 59 22					STREAM		STATE=45		COUNTY=	DIST.=45		
1972	5	0	0	0	0	0	0	0	0	0	0	0	0	5	0	0	5	0	0	5	0	0
	02169603 CONGAREE RIVER NEAR CAYCE S C									LAT=33 52 45 LONG=081 00 48					STREAM		STATE=45		COUNTY=	DIST.=45		
1969	4	0	0	0	0	0	0	0	0	0	0	2	2	2	0	0	2	0	0	1	0	0
1970	25	1	1	0	0	0	1	1	1	1	0	12	12	12	1	0	13	0	0	9	0	0
1971	21	1	1	0	0	0	1	1	1	1	0	9	9	12	1	0	13	0	1	10	0	0
1972	10	0	0	0	0	0	0	0	0	0	0	0	0	10	0	0	10	0	0	7	0	0
	02169630 BIG BEAVER CREEK NEAR ST MATTHEWS S C									LAT=33 44 12 LONG=080 57 30					STREAM		STATE=45		COUNTY=	DIST.=45		
1972	3	0	0	0	0	0	0	0	0	0	0	0	0	3	0	0	3	0	0	2	0	0
1973	3	0	0	0	0	0	0	0	0	0	0	0	0	3	0	0	3	0	0	3	0	0
	02169750 CONGAREE RIVER NEAR FT MOTTE S C									LAT=33 45 10 LONG=080 38 43					STREAM		STATE=45		COUNTY=	DIST.=45		
1969	4	0	0	0	0	0	0	0	0	0	0	2	2	2	0	0	2	0	0	0	0	0
1970	26	1	1	0	0	0	1	1	1	1	0	13	13	13	1	0	14	0	1	8	0	0
1971	21	1	1	0	0	0	1	1	1	1	0	9	9	12	1	0	13	0	1	10	0	0
1972	10	0	0	0	0	0	0	0	0	0	0	0	0	10	0	0	10	0	0	7	0	0
	02169800									LAT=		LONG=			STREAM		STATE=45		COUNTY=	DIST.=45		
1968	41	0	0	0	0	0	0	0	0	0	0	0	0	0	0	0	0	0	0	0	41	0
	02170500 LAKES MARION-MCULTRIE DIV CA NR PINEVILLE									LAT=33 23 15 LONG=080 08 25					STREAM		STATE=45		COUNTY=	DIST.=45		
1972	7	0	0	0	0	0	0	0	0	0	0	0	0	7	0	0	7	0	0	0	0	0
1973	3	0	0	0	0	0	0	0	0	0	0	0	0	3	0	0	3	0	0	3	0	0

WATER YEAR	NO. SAMPL	D.S.	HARD-NESS	MAJ-OR CAT-IONS	SIL-ICA	ALU-MI-NUM	IRON	MAN-GA-NESE	MAJ_OR AN-IONS	FLU-O-RIDE	CAR-BON	NI_TRO-GEN	PHOS_PHO-ROUS	D.O.	BOD	COD	PH	PES-TI-CIDES	RAD_IO-CHEM-ICAL	BIO-LOG-IC	SECMT SUS	SECMT BED
	02171000									LAT=		LONG=			STREAM		STATE=45		CCUNTY=		DIST.=45	
1968	12	0	0	0	0	0	0	0	0	0	0	0	0	0	0	0	0	C	C	0	12	C
	02171500 SANTEE RIVER NEAR PINEVILLE									LAT=33 27 15		LONG=080 09 25			STREAM		STATE=45		CCUNTY=		DIST.=45	
1966	17	17	17	17	17	5	17	5	17	17	0	17	17	0	0	0	17	0	0	0	0	C
1967	21	20	18	20	20	0	20	0	20	20	0	20	20	0	0	0	20	0	0	0	0	C
1968	15	14	12	12	12	2	12	5	12	12	0	12	12	0	0	0	12	C	10	0	7	C
1969	26	14	10	10	10	1	10	3	10	10	0	10	10	2	0	0	12	0	11	2	0	C
1970	21	9	3	3	3	0	3	0	3	3	0	3	3	10	0	C	12	C	5	5	0	C
1971	20	11	3	3	3	0	3	1	3	3	0	3	3	8	3	C	11	0	10	5	C	C
1972	3	0	C	0	0	0	0	0	0	0	0	0	0	3	0	C	3	C	C	2	0	C
1973	3	0	0	0	0	0	0	0	0	0	0	0	0	3	0	0	3	0	0	3	0	C
	02171600 SANTEE RIVER NR ST. STEPHEN, S.C.									LAT=33 29 40		LONG=079 57 40			STREAM		STATE=45		CCUNTY=		DIST.=45	
1969	6	0	0	0	0	0	0	0	0	0	0	3	3	3	0	C	3	0	0	0	0	C
1970	24	1	1	0	0	0	1	1	1	1	0	12	12	12	1	0	13	C	1	0	C	C
1971	23	1	1	0	0	0	1	1	1	1	0	9	9	12	3	0	13	0	1	1	C	C
1972	13	0	0	0	0	0	0	0	0	0	0	0	0	12	1	0	12	C	0	8	0	C
1973	3	0	0	0	0	0	0	0	0	0	0	0	0	3	0	0	3	C	C	3	0	C
	02171680 WEDBCO CREEK NEAR JAMESTCWN S C									LAT=33 19 50		LCNG=079 48 10			STREAM		STATE=45		CCUNTY=		DIST.=45	
1972	2	0	0	0	0	0	0	0	0	0	0	0	0	2	0	0	1	0	C	2	C	C
1973	3	0	0	0	0	0	0	0	0	0	0	0	0	3	0	0	3	0	0	2	0	C
	02171850 S SANTEE R NR MCCLELLANVILLE S C									LAT=33 10 00		LCNG=079 24 30			STREAM		STATE=45		COUNTY=		DIST.=45	
1972	5	0	0	0	0	0	0	0	0	0	0	0	0	5	0	0	5	0	0	5	C	C
	02172000									LAT=		LONG=			STREAM		STATE=45		CCUNTY=		DIST.=45	
1970	1	0	0	0	0	0	0	0	0	0	0	1	1	0	0	0	0	0	C	0	0	C
	02172001 LAKE MOULTRIE TAILRACE NR MONCKS CORNER S									LAT=33 12 50		LONG=079 58 40			STREAM		STATE=45		CCUNTY=		DIST.=45	
1968	40	0	0	0	0	0	0	0	0	0	0	0	0	0	0	0	0	0	0	0	40	C
1972	5	0	C	0	0	0	0	0	0	0	0	0	0	5	0	0	5	C	C	1	C	C
	02172069 WANDO R NR WANDO S C									LAT=33 24 50		LONG=079 31 10			STREAM		STATE=45		CCUNTY=		DIST.=45	
1972	5	0	C	C	0	0	C	0	0	0	0	0	0	5	0	0	5	C	C	4	C	C

WATER YEAR	NO. SAMPL	D.S.	HARD-NESS	MAJ-OR CAT-IONS	SIL-ICA	ALU-MI-NUM	IRON	MAN-GA-NESE	MAJ-OR AN-IONS	FLU-O-RIDE	CAR-BON	NI-TRO-GEN	PHOS-PHO-ROUS	D.O.	BOD	COD	PH	PES-TI-CIDES	RAD-IO-CHEM-ICAL	BIO-LOG-IC	SEDMT SUS	SEDMT BED
02172070 TOWN C AT CHARLESTON S C										LAT=32 48 08 LONG=079 55 49					STREAM		STATE=45		COUNTY=	DIST.=45		
1971	4	0	0	0	0	0	0	0	0	0	0	0	0	3	1	0	3	0	0	2	0	(
1972	10	0	0	0	0	0	0	0	0	0	0	0	0	9	1	0	9	0	0	7	0	(
02172071 COOPER R AT CHARLESTON S C										LAT=32 48 11 LONG=079 54 55					STREAM		STATE=45		COUNTY=	DIST.=45		
1971	4	0	0	0	0	0	0	0	0	0	0	0	0	3	1	0	3	0	0	2	0	(
1972	10	0	0	0	0	0	0	0	0	0	0	0	0	9	1	0	9	0	0	7	0	(
02172080 ASHLEY R NR SUMMERVILLE S C										LAT=32 57 30 LONG=080 12 10					STREAM		STATE=45		COUNTY=	DIST.=45		
1972	5	0	0	0	0	0	0	0	0	0	0	0	0	5	0	0	5	0	0	5	0	(
02172090 ASHLEY RIVER NEAR CHARLESTON S C										LAT=32 47 00 LONG=079 57 39					STREAM		STATE=45		COUNTY=	DIST.=45		
1969	6	0	0	0	0	0	0	0	0	0	0	2	3	3	0	0	3	0	0	1	0	(
1970	25	2	1	0	0	0	1	1	1	1	0	8	12	12	1	0	13	0	1	8	0	(
1971	21	1	1	0	0	0	1	1	1	1	0	9	9	12	1	0	13	0	1	12	0	(
1972	11	0	0	0	0	0	0	0	0	0	0	0	0	10	1	0	10	0	0	9	0	(
02173000 S F EDISTO R NR DENMARK S C										LAT=33 23 35 LONG=081 08 00					STREAM		STATE=45		COUNTY=	DIST.=45		
1962	25	10	10	10	10	0	10	0	25	10	0	10	15	0	0	0	10	0	0	0	0	(
1963	22	11	11	11	11	0	11	0	22	11	0	11	11	0	0	0	11	0	0	0	0	(
1964	8	8	8	8	8	0	8	0	8	8	0	8	8	0	0	0	8	0	0	0	0	(
1965	9	9	9	9	9	0	9	0	9	9	0	9	9	0	0	0	9	0	0	0	0	(
02173500 NF EDISTO RIVER AT ORANGEBURG S C										LAT=33 29 00 LONG=080 52 25					STREAM		STATE=45		COUNTY=	DIST.=45		
1960	12	12	12	12	12	0	12	0	12	12	0	12	12	0	0	0	12	0	0	0	0	(
1972	3	0	0	0	0	0	0	0	0	0	0	0	0	3	0	0	3	0	0	3	0	(
1973	3	0	0	0	0	0	0	0	0	0	0	0	0	3	0	0	3	0	0	3	0	(
02173600 N F EDISTO R NR ROWESVILLE S C										LAT=33 21 21 LONG=080 53 09					STREAM		STATE=45		COUNTY=	DIST.=45		
1972	4	0	0	0	0	0	0	0	0	0	0	0	0	4	0	0	4	0	0	4	0	(
02174000 EDISTO RIVER NEAR BRANCHVILLE S C										LAT=33 10 35 LONG=080 48 05					STREAM		STATE=45		COUNTY=	DIST.=45		
1962	6	1	1	1	1	0	1	0	6	1	0	1	5	0	0	0	1	0	0	0	0	(
1972	3	0	0	0	0	0	0	0	0	0	0	0	0	3	0	0	3	0	0	2	0	(
1973	3	0	0	0	0	0	0	0	0	0	0	0	0	3	0	0	3	0	0	1	0	(
02174050 EDISTO R AT CANADYS S C										LAT=33 03 50 LONG=080 36 50					STREAM		STATE=45		COUNTY=	DIST.=45		
1972	5	0	0	0	0	0	0	0	0	0	0	0	0	5	0	0	4	0	0	5	0	(

WATER YEAR	NO. SAMPL	D.S.	HARD-NESS	MAJ-OR CAT-IONS	SIL-ICA	ALU-MI-NUM	IRON	MAN-GA-NESE	MAJ-OR AN-IONS	FLU-O-RIDE	CAR-BON	NI-TRO-GEN	PHOS-PHO-ROUS	D.O.	BOD	COD	PH	PES-TI-CIDES	RAD-IO-CHEM-ICAL	BIO-LOG-IC	SEDMT SUS	SEDMT BED
02174230 GRAMLING C NR ORANGEBURG S C										LAT=33 30 30 LONG=080 48 48					STREAM		STATE=45		CCUNTY=	DIST.=45	
1972	5	0	0	0	0	0	0	0	0	0	0	0	0	5	0	0	5	0	0	5	0	0
02174250 COW CASTLE CREEK NEAR BOWMAN S C										LAT=33 22 43 LONG=080 42 00					STREAM		STATE=45		CCUNTY=	DIST.=45	
1972	3	0	0	0	0	0	0	0	0	0	0	0	0	3	0	0	3	0	0	3	0	0
1973	3	0	0	0	0	0	0	0	0	0	0	0	0	3	0	0	3	0	0	3	0	0
02175000 EDISTO RIVER NEAR GIVHANS S C										LAT=33 01 40 LONG=080 23 30					STREAM		STATE=45		COUNTY=	DIST.=45	
1968	11	11	11	11	11	2	11	4	11	11	0	11	11	0	0	0	11	0	0	0	0	0
1969	20	10	10	10	10	1	10	2	10	10	0	10	10	0	0	0	10	0	1	0	0	0
1972	3	0	0	0	0	0	0	0	0	0	0	0	0	3	0	0	3	0	0	3	0	0
1973	3	0	0	0	0	0	0	0	0	0	0	0	0	3	0	0	3	0	0	1	0	0
02175020 EDISTO RIVER AT JACKSONBORO S C										LAT=32 45 55 LONG=080 26 45					STREAM		STATE=45		COUNTY=	DIST.=45	
1969	6	0	0	0	0	0	0	0	0	0	0	3	3	3	0	0	3	0	0	1	0	0
1970	25	1	1	0	0	0	1	1	1	1	0	12	12	12	1	0	13	0	1	8	0	0
1971	21	1	1	0	0	0	1	1	1	1	0	9	9	12	1	0	13	0	1	10	0	0
1972	10	0	0	0	0	0	0	0	0	0	0	0	0	10	0	0	10	0	0	8	0	0
02175030 EDISTO R NR JACKSONBORO S C (UPPER STATION LAT=32 42 44 LONG=080 25 54															STREAM		STATE=45		COUNTY=	DIST.=45		
1960	20	14	18	14	14	0	14	0	20	14	0	18	0	0	0	0	18	0	0	0	0	0
1961	11	11	11	11	11	0	11	0	11	11	0	11	0	0	0	0	11	0	0	0	0	0
1962	12	12	12	12	12	0	12	0	12	12	0	12	0	0	0	0	12	0	0	0	0	0
02175040 EDISTO R NR JACKSONBORO S C (LOWER STATION LAT=32 40 16 LONG=080 25 19															STREAM		STATE=45		CCUNTY=	DIST.=45		
1960	23	17	23	22	22	0	22	0	23	22	0	23	0	0	0	0	23	0	0	0	0	0
1961	28	19	28	23	19	0	19	0	28	19	0	22	0	0	0	0	28	0	0	0	0	0
1962	43	29	43	43	29	0	30	0	43	29	0	32	0	0	0	0	43	0	0	0	0	0
02175150 ASHEPOO R AT ASHEPOO S C										LAT=32 44 30 LONG=080 33 20					STREAM		STATE=45		CCUNTY=	DIST.=45	
1972	5	0	0	0	0	0	0	0	0	0	0	0	0	5	0	0	5	0	0	5	0	0
02175200 SALKAHATCHIE R AT S C HWY 64 NR BARNWELL S LAT=33 14 25 LONG=081 24 30															STREAM		STATE=45		CCUNTY=	DIST.=45		
1972	4	0	0	0	0	0	0	0	0	0	0	0	0	4	0	0	4	0	0	3	0	0
02175310 SALKAHATCHIE R AT S C HWY 3 NR BARNWELL S LAT=33 12 21 LONG=081 21 12															STREAM		STATE=45		CCUNTY=	DIST.=45		
1972	4	0	0	0	0	0	0	0	0	0	0	0	0	4	0	0	4	0	0	2	0	0

WATER YEAR	NO. SAMPL	D.S.	HARD-NESS	MAJ-OR CAT-IONS	SIL-ICA	ALU-MI-NUM	IRON	MAN-GA-NESE	MAJ_OR AN-IONS	FLU-O-RIDE	CAR-BON	NI_TRO-GEN	PHOS_PHO-ROUS	D.O.	BOD	COD	PH	PES-TI-CIDES	RAD_IO-CHEM-ICAL	BIO-LOG-IC	SEDMT SUS	BED
	02175370 SALKAHATCHIE R NR ULMER S C									LAT=33 06 48		LONG=081 11 48			STREAM		STATE=45		COUNTY=	DIST.=45		
1972	4	0	0	0	0	0	0	0	0	0	0	0	0	4	0	0	4	0	0	4	0	0
	02175500 SALKEHATCHIE RIVER NEAR MILEY S C									LAT=32 59 20		LONG=081 03 10			STREAM		STATE=45		COUNTY=	DIST.=45		
1972	3	0	0	0	0	0	0	0	0	0	0	0	0	3	0	0	3	0	0	3	0	0
1973	3	0	0	0	0	0	0	0	0	0	0	0	0	3	0	0	3	0	0	2	0	0
	02175570 HALFMOON BR NR BAMBERG S C									LAT=33 17 30		LONG=081 03 06			STREAM		STATE=45		COUNTY=	DIST.=45		
1972	4	0	0	0	0	0	0	0	0	0	0	0	0	4	0	0	4	0	0	4	0	0
	02175600 LEMON C NR BAMBURG S C									LAT=33 16 05		LONG=081 02 40			STREAM		STATE=45		COUNTY=	DIST.=45		
1972	4	0	0	0	0	0	0	0	0	0	0	0	0	4	0	0	4	0	0	4	0	0
	02176150 COMBAHEE RIVER NEAR GREENPOND S C									LAT=32 49 08		LONG=080 41 00			STREAM		STATE=45		COUNTY=	DIST.=45		
1969	4	0	0	0	0	0	0	0	0	0	0	1	2	2	0	0	2	0	0	0	0	0
1970	26	1	1	0	0	0	1	1	1	1	0	12	13	13	1	0	14	0	1	8	0	0
1971	21	1	1	0	0	0	1	1	1	1	0	9	9	12	1	0	13	0	1	11	0	0
1972	10	0	0	0	0	0	0	0	0	0	0	0	0	10	0	0	10	0	0	9	0	0
	02176400 COOSAWHATCHIE R NR FAIRFAX S C									LAT=32 56 20		LONG=081 17 30			STREAM		STATE=45		COUNTY=	DIST.=45		
1972	4	0	0	0	0	0	0	0	0	0	0	0	0	4	0	0	4	0	0	4	0	0
	02176500 COOSAWHATCHIE RIVER NEAR HAMPTON S C									LAT=32 50 10		LONG=081 07 55			STREAM		STATE=45		COUNTY=	DIST.=45		
1970	1	0	0	0	0	0	0	0	0	0	0	1	1	1	0	0	1	0	0	1	0	0
1972	3	0	0	0	0	0	0	0	0	0	0	0	0	3	0	0	3	0	0	3	0	0
1973	3	0	0	0	0	0	0	0	0	0	0	0	0	3	0	0	3	0	0	2	0	0
	02176510 COOSAWHATCHIE R NR VARNVILLE S C									LAT=32 47 48		LONG=081 03 15			STREAM		STATE=45		COUNTY=	DIST.=45		
1972	4	0	0	0	0	0	0	0	0	0	0	0	0	4	0	0	4	0	0	4	0	0
	02176520 POCOTALIGO R NR YEMASSEE S C									LAT=32 38 21		LONG=080 51 27			STREAM		STATE=45		COUNTY=	DIST.=45		
1972	5	0	0	0	0	0	0	0	0	0	0	0	0	5	0	0	5	0	0	5	0	0
	02176600 BEAUFORT RIVER NEAR BEAUFORT S C									LAT=32 25 40		LONG=080 40 12			STREAM		STATE=45		COUNTY=	DIST.=45		
1969	4	0	0	0	0	0	0	0	0	0	0	1	2	2	0	0	2	0	0	0	0	0
1970	27	1	1	0	0	0	1	1	1	1	0	9	13	13	1	0	13	0	1	9	0	0
1971	18	1	1	0	0	0	1	1	1	1	0	9	9	9	1	0	10	0	1	6	0	0

WATER YEAR	NO. SAMPL	D.S.	HARD-NESS	MAJ-OR CAT-IONS	SIL-ICA	ALU-MI-NUM	IRON	MAN-GA-NESE	MAJ-OR AN-IONS	FLU-O-RIDE	CAR-BON	NI-TRO-GEN	PHOS-PHO-ROUS	D.O.	BOD	COD	PH	PES-TI-CIDES	RAD-IO-CHEM-ICAL	BIO-LOG-IC	SEDMT SUS	SEDMT BED
02185200 LITTLE RIVER NEAR WALHALLA S C										LAT=34 50 11 LONG=082 58 48					STREAM		STATE=45 COUNTY=			CIST.=45		
1972	5	0	0	0	0	0	0	0	0	0	0	0	0	3	0	0	3	0	0	1	0	(
1973	3	0	0	0	0	0	0	0	0	0	0	0	0	3	0	0	3	0	0	3	0	(
02186000 TWELVEMILE C NR LIBERTY S C										LAT=34 48 05 LONG=082 44 55					STREAM		STATE=45 COUNTY=			DIST.=45		
1972	6	0	0	0	0	0	0	0	0	0	0	0	0	6	0	0	6	0	0	6	0	(
1973	3	0	0	0	0	0	0	0	0	0	0	0	0	3	0	0	3	0	0	3	0	(
02186700 EIGHTEENMILE C AT PENDLETON S C										LAT=34 38 40 LONG=082 48 00					STREAM		STATE=45 COUNTY=			DIST.=45		
1972	6	0	0	0	0	0	0	0	0	0	0	0	0	6	0	0	6	0	0	4	0	(
1973	3	0	0	0	0	0	0	0	0	0	0	0	0	3	0	0	3	0	0	3	0	(
02186800 SENECA R NR CLEMSON S C										LAT=33 40 50 LONG=082 51 30					STREAM		STATE=45 COUNTY=			DIST.=45		
1972	4	0	0	0	0	0	0	0	0	0	0	0	0	4	0	0	4	0	0	1	0	(
02187500 SAVANNAH RIVER NEAR IVA S C										LAT=34 15 20 LONG=082 44 42					STREAM		STATE=45 COUNTY=			DIST.=45		
1958	2	1	1	1	1	0	1	0	1	1	0	1	0	0	0	0	1	0	0	0	0	(
1968	16	7	8	8	8	0	8	8	8	0	0	8	8	8	8	0	8	0	0	8	0	(
1969	20	10	10	10	10	0	10	10	10	0	0	10	10	9	10	0	10	0	0	10	0	(
1970	8	4	4	4	4	0	4	4	4	0	0	4	4	3	4	0	5	0	0	4	0	(
1971	8	4	4	4	0	0	4	4	4	0	0	4	4	4	4	0	8	0	0	4	0	(
1972	11	3	4	3	0	0	3	3	3	0	4	4	3	7	4	0	11	0	0	4	0	(
1973	7	0	2	0	0	0	0	0	0	0	2	2	2	5	2	0	7	0	0	5	0	(
02187920 BEAVER C NR STARR S C										LAT=34 22 40 LONG=082 35 00					STREAM		STATE=45 COUNTY=			DIST.=45		
1972	4	0	0	0	0	0	0	0	0	0	0	0	0	4	0	0	4	0	0	4	0	(
02187940 HEN COOP C NR CRAYTONVILLE S C										LAT=34 22 40 LONG=082 32 30					STREAM		STATE=45 COUNTY=			DIST.=45		
1972	6	0	0	0	0	0	0	0	0	0	0	0	0	6	0	0	5	0	0	5	0	(
1973	3	0	0	0	0	0	0	0	0	0	0	0	0	3	0	0	2	0	0	3	0	(
02187960 ROCKY R NR LOWNDESVILLE S C										LAT=34 12 50 LONG=082 37 40					STREAM		STATE=45 COUNTY=			DIST.=45		
1972	4	0	0	0	0	0	0	0	0	0	0	0	0	4	0	0	4	0	0	4	0	(
02189000 SAVANNAH RIVER NEAR CALHOUN FALLS S C										LAT=34 04 15 LONG=082 38 30					STREAM		STATE=45 COUNTY=			DIST.=45		
1957	2	1	1	1	1	0	1	0	1	1	0	1	0	0	0	0	1	0	0	0	0	(
1958	4	2	2	2	2	0	1	0	2	2	0	2	0	0	0	0	2	0	0	0	0	(

WATER YEAR	NO. SAMPL	D.S.	HARD-NESS	MAJ-OR CAT-IONS	SIL-ICA	ALU-MI-NUM	IRON	MAN-GA-NESE	MAJ_OR AN-IONS	FLU-O-RIDE	CAR-BON	NI_TRO-GEN	PHOS_PHO-ROUS	D.O.	BOD	COD	PH	PES-TI-CIDES	RAC_IO-CHEM-ICAL	BIO-LOG-IC	SEDMT SUS	BED
02189000 SAVANNAH RIVER NEAR CALHOUN FALLS S C										LAT=34 04 15 LONG=082 38 30					STREAM		STATE=45		COUNTY=	DIST.=45		
1970	8	4	4	4	4	0	4	4	4	0	0	4	4	3	4	0	5	0	0	4	0	0
1971	8	4	4	4	0	0	4	4	4	0	0	4	4	4	4	0	8	0	0	4	0	0
1972	11	2	3	3	0	0	3	3	3	0	4	4	3	7	4	0	11	0	0	5	0	0
1973	7	0	2	0	0	0	0	0	0	0	2	2	2	5	2	0	7	0	0	5	0	0
02196000 STEVENS CREEK NEAR MCDOC S C										LAT=33 43 45 LONG=082 10 55					STREAM		STATE=45		COUNTY=	DIST.=45		
1972	3	0	0	0	0	0	0	0	0	0	0	0	0	3	0	0	3	0	0	2	0	0
1973	3	0	0	0	0	0	0	0	0	0	0	0	0	3	0	0	3	0	0	2	0	0
02196550 SAVANNAH R AT N AUGUSTA S C										LAT=33 28 30 LONG=081 56 20					STREAM		STATE=45		COUNTY=	DIST.=45		
1972	5	0	0	0	0	0	0	0	0	0	0	0	0	5	0	0	5	0	0	4	0	0
02196600 HORSE C NR CLEARWATER S C										LAT=32 28 30 LONG=081 54 40					STREAM		STATE=45		COUNTY=	DIST.=45		
1972	5	0	0	0	0	0	0	0	0	0	0	0	0	5	0	0	5	0	0	5	0	0
02196650 SAVANNAH R NR BEECH ISLAND										LAT=33 26 30 LONG=081 54 50					STREAM		STATE=45		COUNTY=	DIST.=45		
1972	5	0	0	0	0	0	0	0	0	0	0	0	0	5	0	0	5	0	0	5	0	0
02197300 UPPER THREE RUNS NEAR NEW ELLENTON										LAT=33 23 05 LONG=081 37 00					STREAM		STATE=45		COUNTY=	DIST.=45		
1968	27	12	11	11	11	8	11	10	11	11	0	11	11	10	0	0	20	1	2	10	11	0
1969	25	14	12	12	12	8	12	12	12	12	2	12	12	10	5	0	18	3	4	11	0	0
1970	20	10	10	10	10	4	10	8	10	10	0	10	10	10	0	0	20	1	2	5	0	0
1971	23	10	9	9	9	0	9	3	9	9	0	9	9	11	5	0	20	1	1	9	0	0
1972	15	6	6	6	6	0	6	1	6	6	0	6	6	8	0	0	14	1	1	8	0	0
1973	7	3	2	2	2	0	1	0	2	2	1	2	1	3	0	0	4	1	1	2	0	0
02197320 SAVANNAH RIVER NR JACKSON, S.C.										LAT=33 13 01 LONG=081 46 04					STREAM		STATE=45		COUNTY=	DIST.=13		
1973	6	0	3	2	0	0	0	0	2	0	3	3	3	1	3	0	5	0	0	2	0	0

WATER YEAR	NO. SAMPL	D.S.	HARD-NESS	MAJ-OR CAT-IONS	SIL-ICA	ALU-MI-NUM	IRON	MAN-GA-NESE	MAJ_OR AN-IONS	FLU-O-RIDE	CAR-BON	NI_TRO-GEN	PHOS_PHO-ROUS	D.O.	BOD	COD	PH	PES-TI-CIDES	RAD_IO-CHEM-ICAL	BIO-LOG-IC	SEDMT SUS	SEDMT BED
03408200 BRIMSTONE C NR ROBBINS, TENN. LAT=36 20 43 LONG=084 32 22 STREAM STATE=47 COUNTY= DIST.=47																						
1965	1	0	1	0	0	1	1	1	1	0	0	1	1	0	0	0	1	0	0	0	0	C
03408500 NEW R AT NEW RIVER, TENN. LAT=36 23 08 LONG=084 33 17 STREAM STATE=47 COUNTY= DIST.=47																						
1964	2	1	1	1	1	0	0	1	1	1	0	1	0	0	0	0	1	0	0	0	0	C
1965	2	1	2	1	1	2	2	2	2	1	0	2	2	0	0	0	2	0	0	0	C	C
1966	9	9	9	9	9	0	9	9	9	9	0	9	0	0	0	0	9	0	C	0	C	C
1967	4	4	4	4	4	0	4	4	4	4	0	4	0	0	0	0	4	0	0	0	0	C
03408800 CLEAR F AB CROOKED C NR BURRVILLE, TENN. LAT=36 19 28 LONG=084 47 13 STREAM STATE=47 COUNTY= DIST.=47																						
1965	1	0	1	0	0	1	1	1	1	0	0	1	1	0	0	0	1	0	0	0	0	C
03409500 CLEAR F NR ROBBINS, TENN. LAT=36 23 18 LONG=084 37 49 STREAM STATE=47 COUNTY= DIST.=47																						
1964	1	1	1	1	1	0	0	1	1	1	0	1	0	0	0	0	1	0	0	0	0	C
1965	1	1	1	1	1	1	1	1	1	1	0	1	1	0	0	0	1	0	0	0	0	C
03414400 EF OBEY R NR CLARKRANGE, TENN. LAT=36 14 03 LONG=085 04 06 STREAM STATE=47 COUNTY= DIST.=47																						
1965	1	0	1	0	0	1	1	1	1	0	0	1	1	0	0	0	1	0	0	0	0	C
03414470 BUFFALO COVE C NR BOATLAND, TENN. LAT=36 23 06 LONG=085 00 34 STREAM STATE=47 COUNTY= DIST.=47																						
1965	1	0	1	0	0	1	1	1	1	0	0	1	1	0	0	0	1	0	0	0	0	C
03414500 EF OBEY R NR JAMESTOWN, TENN. LAT=36 24 58 LONG=085 01 35 STREAM STATE=47 COUNTY= DIST.=47																						
1965	2	1	2	1	1	2	2	2	2	1	0	2	2	0	0	0	2	0	0	0	0	C
03415000 WF OBEY R NR ALPINE, TENN. LAT=36 23 49 LONG=085 10 28 STREAM STATE=47 COUNTY= DIST.=47																						
1965	2	1	2	1	1	2	2	2	2	1	0	2	2	0	0	0	2	0	0	0	0	C
03416000 WOLF R NR BYRDSTOWN, TENN. LAT=36 33 37 LONG=085 04 23 STREAM STATE=47 COUNTY= DIST.=47																						
1964	1	1	1	1	1	0	0	1	1	1	0	1	0	0	0	0	1	0	0	0	0	C
1965	1	1	1	1	1	0	0	1	1	1	0	1	0	0	0	0	1	0	0	0	0	C
03418000 ROARING R NR HILHAM, TENN. LAT=36 20 27 LONG=085 25 35 STREAM STATE=47 COUNTY= DIST.=47																						
1964	2	2	2	2	2	0	0	2	2	2	0	2	0	0	0	0	2	0	0	0	0	C
1965	2	2	2	2	2	0	0	2	2	2	0	2	1	0	0	0	2	0	0	0	0	C

WATER YEAR	NO. SAMPL	D.S.	HARD-NESS	MAJ-OR CAT-IONS	SIL-ICA	ALU-MI-NUM	IRON	MAN-GA-NESE	MAJ_OR AN-IONS	FLU-O-RIDE	CAR-BON	NI_TRO-GEN	PHOS_PHO-ROUS	D.O.	BOD	COD	PH	PES-TI-CIDES	RAD_IO-CHEM-ICAL	BIO-LOG-IC	SEDMT SUS	SEDMT BED
03418500 CANEY F AT CLIFTY, TENN.										LAT=35 53 28		LONG=085 13 05			STREAM		STATE=47		CCUNTY=	DIST.=47		
1965	2	0	2	0	0	2	2	2	2	0	0	2	2	0	0	0	2	0	0	0	0	0
03419200 CANE C NR SPENCER, TENN.										LAT=35 44 36		LONG=085 23 33			STREAM		STATE=47		CCUNTY=	DIST.=47		
1965	2	0	1	0	0	1	1	1	1	0	0	1	1	0	0	0	1	0	0	0	0	0
03420000 CALFKILLER R BL SPARTA, TENN.										LAT=35 54 31		LONG=085 28 46			STREAM		STATE=47		CCUNTY=	DIST.=47		
1965	3	2	3	2	2	2	3	3	3	2	0	3	2	0	0	0	3	0	0	0	0	0
03420200 COLLINS R NR STEPPSVILLE, TENN.										LAT=35 31 04		LONG=085 40 27			STREAM		STATE=47		CCUNTY=	DIST.=47		
1965	2	0	2	0	0	2	2	2	2	0	0	2	2	0	0	0	2	0	0	0	0	0
03420400 MUD CREEK NR SUMMITVILLE TENN										LAT=35 37 23		LONG=086 00 00			STREAM		STATE=47		CCUNTY=	DIST.=47		
1968	1	1	1	1	1	0	1	1	1	1	0	1	0	0	0	0	1	0	0	0	0	0
03421000 COLLINS R NR MCMINNVILLE, TENN.										LAT=35 42 32		LONG=085 43 46			STREAM		STATE=47		CCUNTY=	DIST.=47		
1964	3	2	2	2	2	0	2	2	2	2	0	2	0	0	0	0	2	0	0	0	0	0
1965	3	3	3	3	3	0	3	3	3	3	0	3	0	0	0	0	3	0	0	0	0	0
1966	10	10	10	10	10	0	10	10	10	10	0	10	0	0	0	0	10	0	0	0	0	0
1967	4	1	1	1	1	0	1	1	1	1	0	1	0	0	0	0	1	0	0	0	0	0
03422500 CANEY FORK NEAR ROCK ISLAND, TN.										LAT=35 48 26		LCNG=085 37 44			STREAM		STATE=47		CCUNTY=	DIST.=47		
1964	3	1	1	1	1	0	1	1	3	1	0	1	0	0	0	0	1	0	0	0	0	0
1971	5	5	5	5	5	0	5	0	5	0	0	5	5	0	0	0	5	0	0	0	0	0
03425000 CUMBERLAND R AT CARTHAGE, TENN.										LAT=36 14 53		LONG=085 57 19			STREAM		STATE=47		CCUNTY=	DIST.=47		
1965	2	1	2	1	1	2	2	2	2	1	0	2	2	0	0	0	2	0	0	0	0	0
03426800 E F STONES R AT WOODBURY TENN										LAT=35 49 14		LONG=086 04 36			STREAM		STATE=47		CCUNTY=	DIST.=47		
1964	3	2	2	2	2	0	0	2	3	2	0	2	0	0	0	0	2	0	0	0	0	0
1965	2	2	2	2	2	0	0	2	2	2	0	2	1	0	0	0	2	0	0	0	0	0
1968	1	1	1	1	1	0	1	1	1	1	0	1	1	0	0	0	1	0	0	0	0	0
03426850 CARSON FORK AT BURT TENN										LAT=35 46 29		LONG=086 07 56			STREAM		STATE=47		CCUNTY=	DIST.=47		
1968	1	1	1	1	1	0	1	1	1	1	0	1	1	0	0	0	1	0	0	0	0	0

WATER YEAR	NO. SAMPL	D.S.	HARD-NESS	MAJ-OR CAT-ICNS	SIL-ICA	ALU-MI-NUM	IRON	MAN-GA-NESE	MAJ_OR AN-IONS	FLU-O-RIDE	CAR-BON	NI_TRO-GEN	PHOS_PHO-ROUS	D.O.	BOD	COD	PH	PES-TI-CIDES	RAD_IC-CHEM-ICAL	BIO-LOG-IC	SEDMT SUS	BED
03426880 BRAWLEYS FK NR READYVILLE TENN										LAT=35 48 06 LONG=086 09 04					STREAM		STATE=47 COUNTY=			DIST.=47		
1968	1	1	1	1	1	0	1	1	1	1	0	1	1	0	0	0	1	0	0	0	0	0
03426900 E F STONES R BL READYVILLE TENN										LAT=35 50 16 LONG=086 11 21					STREAM		STATE=47 COUNTY=			DIST.=47		
1968	1	1	1	1	1	0	1	1	1	1	0	1	1	0	0	0	1	0	0	0	0	0
03426920 MCKNIGHT BR NR HALLS HILL TENN										LAT=35 52 01 LONG=086 11 57					STREAM		STATE=47 COUNTY=			DIST.=47		
1968	1	1	1	1	1	0	1	1	1	1	0	1	1	0	0	0	1	0	0	0	0	0
03426960 CRIPPLE CR NR SHARPSVILLE TENN										LAT=35 52 27 LONG=086 16 05					STREAM		STATE=47 COUNTY=			DIST.=47		
1968	1	1	1	1	1	0	1	1	1	1	0	1	1	0	0	0	1	0	0	0	0	0
03427000 BRADLEY CR AT LASCASSAS TENN										LAT=35 55 39 LONG=086 17 25					STREAM		STATE=47 COUNTY=			DIST.=47		
1968	1	1	1	1	1	0	1	1	1	1	0	1	1	0	0	0	1	0	0	0	0	0
03427500 E F STONES R NR LASCASSAS TENN										LAT=35 55 07 LONG=086 20 01					STREAM		STATE=47 COUNTY=			DIST.=47		
1965	1	1	1	1	1	0	0	1	1	1	0	1	0	0	0	0	1	0	0	0	0	0
1966	9	9	9	9	9	0	7	9	9	9	0	9	0	0	0	0	9	0	0	0	0	0
1967	11	8	8	8	9	0	7	7	8	8	0	8	0	0	0	0	8	0	0	0	0	0
1968	4	4	4	4	4	0	4	4	4	4	0	4	0	0	0	0	4	0	0	0	0	0
03427700 BUSHMAN CR NR MURFREESBORO TENN										LAT=35 53 44 LONG=086 20 53					STREAM		STATE=47 COUNTY=			DIST.=47		
1968	1	1	1	1	1	0	1	1	1	1	0	1	1	0	0	0	1	0	0	0	0	0
03427800 W F STONES R AT BARFIELD TENN										LAT=35 47 13 LONG=086 25 20					STREAM		STATE=47 COUNTY=			DIST.=47		
1968	1	1	1	1	1	0	1	1	1	1	0	1	1	0	0	0	1	0	0	0	0	0
03427900 M F STONES R NR MURFREESBORO TENN										LAT=35 48 15 LONG=086 23 52					STREAM		STATE=47 COUNTY=			DIST.=47		
1968	1	1	1	1	1	0	1	1	1	1	0	1	1	0	0	0	1	0	0	0	0	0
03428000 W F STONES R NR MURFREESBORO TENN										LAT=35 49 20 LONG=086 25 03					STREAM		STATE=47 COUNTY=			DIST.=47		
1964	2	2	2	2	2	0	0	2	2	2	0	2	0	0	0	0	2	0	0	0	0	0
1965	3	3	3	3	3	0	1	3	3	3	0	3	1	0	0	0	3	0	0	0	0	0
1966	8	8	8	8	8	0	5	8	8	8	0	8	0	0	0	0	8	0	0	0	0	0
1967	7	5	5	5	5	0	3	3	5	5	0	5	0	0	0	0	5	0	0	0	0	0
1968	5	5	5	5	5	0	5	5	5	5	0	5	0	0	0	0	5	0	0	0	0	0

WATER YEAR	NO. SAMPL	D.S.	HARD-NESS	MAJ-OR CAT-IONS	SIL-ICA	ALU-MI-NUM	IRON	MAN-GA-NESE	MAJ_OR AN-IONS	FLU-O-RIDE	CAR-BON	NI_TRO-GEN	PHOS_PHO-ROUS	D.O.	BOD	COD	PH	PES-TI-CIDES	RAD_IO-CHEM-ICAL	BIO-LOG-IC	SEDMT SUS	BED
03428300 SNAIL SHELL CAVE SPRING N ROCKVALE TENN LAT=35 46 57 LONG=086 32 11 STREAM STATE=47 COUNTY= DIST.=47																						
1968	1	1	1	1	1	0	1	1	1	1	0	1	0	0	0	0	1	0	0	0	0	0
03428301 OVERALL SPRING NR ROCKVALE TENN LAT=35 48 10 LONG=086 31 20 STREAM STATE=47 COUNTY= DIST.=47																						
1968	1	1	1	1	1	0	1	1	1	1	0	1	0	0	0	0	1	0	0	0	0	0
03428400 OVERALL CR NR MURFREESBORO TENN LAT=35 54 22 LONG=086 27 41 STREAM STATE=47 COUNTY= DIST.=47																						
1968	1	1	1	1	1	0	1	1	1	1	0	1	1	0	0	0	1	0	0	0	0	0
03428500 W F STONES R NR SMYRNA TENN LAT=35 56 25 LONG=086 27 54 STREAM STATE=47 COUNTY= DIST.=47																						
1968	1	1	1	1	1	0	1	1	1	1	0	1	1	0	0	0	1	0	0	0	0	0
03431090 CUMBERLAND RIVER BL MILL CREEK AT NASHVILL LAT=36 09 48 LONG=086 43 31 STREAM STATE=47 COUNTY= DIST.=47																						
1971	1	0	0	0	0	0	0	0	0	0	0	0	0	0	0	0	0	0	0	0	0	0
03431300 BROWNS C AT STATE FAIRGNDS AT NASHVILLE, T LAT=36 07 47 LONG=086 45 40 STREAM STATE=47 COUNTY= DIST.=47																						
1965	1	1	1	1	1	0	0	1	1	1	0	1	1	0	0	0	1	0	0	0	0	0
03431740 CUMBERLAND RIVER BL RICHLAND CR NR NASHVIL LAT=36 08 37 LONG=086 53 31 STREAM STATE=47 COUNTY= DIST.=47																						
1971	1	0	0	0	0	0	0	0	0	0	0	0	0	0	0	0	0	0	0	0	0	0
03431800 SYCAMORE C NR ASHLAND CITY, TENN. LAT=36 19 12 LONG=087 03 04 STREAM STATE=47 COUNTY= DIST.=47																						
1964	1	1	1	1	1	0	0	1	1	1	0	1	0	0	0	0	1	0	0	0	0	0
1965	1	1	1	1	1	0	0	1	1	1	0	1	0	0	0	0	1	0	0	0	0	0
03433500 HARPETH R. AT BELLEVUE, TENN. LAT=36 03 16 LONG=086 55 42 STREAM STATE=47 COUNTY= DIST.=47																						
1966	5	5	5	5	5	0	5	5	5	5	0	5	0	0	0	0	5	0	0	0	0	0
1967	3	2	2	2	2	0	2	2	2	2	0	2	0	0	0	0	2	0	0	0	0	0
03435030 RED R NR PORTLAND TENN LAT=36 33 24 LONG=086 34 14 STREAM STATE=47 COUNTY= DIST.=47																						
1968	1	1	1	1	1	0	1	1	1	1	0	1	0	0	0	0	1	0	0	0	0	0
03435500 RED R NR ADAMS, TENN. LAT=36 35 19 LONG=087 05 21 STREAM STATE=47 COUNTY= DIST.=47																						
1964	1	1	1	1	1	0	0	1	1	1	0	1	0	0	0	0	1	0	0	0	0	0
1965	1	1	1	1	1	0	0	1	1	1	0	1	1	0	0	0	1	0	0	0	0	0

WATER YEAR	NO. SAMPL	D.S.	HARD-NESS	MAJ-OR CAT-IONS	SIL-ICA	ALU-MI-NUM	IRON	MAN-GA-NESE	MAJ_ OR AN-IONS	FLU-O-RIDE	CAR-BON	NI_ TRO-GEN	PHOS_ PHO-ROUS	D.O.	BOD	COD	PH	PES-TI-CIDES	RAD_ IO-CHEM-ICAL	BIO-LOG-IC	SEDMT SLS	BED
	03436000 SULPHUR F REDR NR. ADAMS, TENN.									LAT=36 30 55 LONG=087 03 32					STREAM		STATE=47 COUNTY=			DIST.=47		
1964	1	1	1	1	1	0	0	1	1	1	0	1	0	0	0	0	1	0	0	0	0	0
	03436700 YELLOW C NR SHILOH, TENN.									LAT=36 20 55 LONG=087 32 20					STREAM		STATE=47 COUNTY=			DIST.=47		
1964	1	1	1	1	1	0	0	1	1	1	0	1	0	0	0	0	1	0	0	0	0	0
1965	1	1	1	1	1	0	0	1	1	1	0	1	1	0	0	0	1	0	0	0	0	0
	03461180 COSBY CR NR BLUFFTON TENN									LAT=35 45 47 LONG=083 12 38					STREAM		STATE=47 COUNTY=			DIST.=47		
1968	1	1	1	1	1	0	1	0	1	1	0	1	1	0	0	0	1	0	0	0	0	0
	03466100 BIG LIMESTONE CREEK AT LIMESTONE, TN.									LAT=36 13 26 LONG=082 38 04					STREAM		STATE=47 COUNTY=			DIST.=47		
1969	6	6	6	6	6	0	6	0	6	0	0	6	0	0	0	0	6	0	0	0	0	0
1970	6	6	6	6	6	0	6	0	6	0	0	6	4	0	0	0	6	0	0	0	0	0
1971	1	1	1	1	1	0	1	0	1	0	0	1	1	0	0	0	1	0	0	0	0	0
	03467000 LICK C AT MOHAWK, TENN.									LAT=36 12 05 LONG=083 02 52					STREAM		STATE=47 COUNTY=			DIST.=47		
1966	1	1	1	1	1	0	1	0	1	0	0	1	0	0	0	0	1	0	0	0	0	0
1967	9	9	9	9	9	0	9	0	9	0	0	9	0	0	0	0	9	0	0	0	0	0
	03469100 LITTLE PIGEON R NR PITTMAN CENTER TENN									LAT=35 44 20 LONG=083 24 59					STREAM		STATE=47 COUNTY=			DIST.=47		
1968	1	1	1	1	1	0	1	0	1	1	0	1	1	0	0	0	1	0	0	0	0	0
	03469160 EAST FORK LITTLE PIGEON R NR SEVIERVILLE,									LAT=35 51 55 LONG=083 29 17					STREAM		STATE=47 COUNTY=			DIST.=47		
1969	6	6	6	6	6	0	6	0	6	0	0	6	0	0	0	0	6	0	0	0	0	0
	03469225 W P LT PIGEON R NR MT LE CONTE TN									LAT=35 38 14 LONG=083 29 34					STREAM		STATE=47 COUNTY=			DIST.=47		
1968	1	1	1	1	1	0	1	0	1	1	0	1	1	0	0	0	1	0	0	0	0	0
	03469290 DUDLEY CR NR GATLINBURG TENN									LAT=35 43 48 LONG=083 27 02					STREAM		STATE=47 COUNTY=			DIST.=47		
1968	1	1	1	1	1	0	1	0	1	1	0	1	1	0	0	0	1	0	0	0	0	0
	03469400 WP L PIGEON R AT GATLINBURG TENN									LAT=35 44 01 LONG=083 31 13					STREAM		STATE=47 COUNTY=			DIST.=47		
1967	1	1	1	1	1	0	0	0	1	0	0	1	0	0	0	0	1	0	0	0	0	0
1968	3	3	3	3	3	0	3	0	3	0	0	3	0	0	0	0	3	0	0	0	0	0

WATER YEAR	NO. SAMPL	D.S.	HARD-NESS	MAJ-CR CAT-IONS	SIL-ICA	ALU-MI-NUM	IRON	MAN-GA-NESE	MAJ_OR AN-IONS	FLU-O-RIDE	CAR-BON	NI_TRO-GEN	PHOS_PHO-ROUS	D.O.	BOD	COD	PH	PES-TI-CIDES	RAD_IC-CHEM-ICAL	BIO-LOG-IC	SEDMT SUS	SEDMT BED
03469500 WEST PRONG LITTLE PIGEON R NR PIGEON FORGE LAT=35 48 21 LONG=083 34 28 STREAM STATE=47 COUNTY= DIST.=47																						
1968	3	3	3	3	3	0	3	0	3	0	0	3	0	0	0	0	3	0	0	0	0	0
1969	1	1	1	1	1	0	1	0	1	0	0	1	0	0	0	0	1	0	0	0	0	0
03469900 WEST PRONG LITTLE PIGEON RIVER AT SEVIERVI LAT=35 52 16 LONG=083 34 27 STREAM STATE=47 COUNTY= DIST.=47																						
1970	7	7	7	7	7	0	7	0	7	0	0	7	7	0	0	0	7	0	0	0	0	0
1971	1	1	1	1	1	0	1	0	1	0	0	1	1	0	0	0	1	0	0	0	0	0
03470000 LITTLE PIGEON RIVER AT SEVIERVILLE, TN. LAT=35 53 52 LONG=083 34 52 STREAM STATE=47 COUNTY= DIST.=47																						
1967	1	1	1	1	1	0	1	0	1	0	0	1	0	0	0	0	1	0	0	0	0	0
1968	4	4	4	4	4	0	4	0	4	0	0	4	0	0	0	0	4	0	0	0	0	0
1970	6	6	6	6	6	0	6	0	6	0	0	6	5	0	0	0	6	0	0	0	0	0
03470500 FRENCH BROAD RIVER NEAR KNOXVILLE, TN. LAT=35 57 30 LONG=083 46 26 STREAM STATE=47 COUNTY= DIST.=47																						
1969	3	3	3	3	3	0	3	0	3	0	0	3	0	0	0	0	3	0	0	0	0	0
1970	6	6	6	6	6	0	6	0	6	0	0	5	5	0	0	0	6	0	0	0	0	0
03477000 SOUTH FORK HOLSTON RIVER AT BLUFF CITY, TN LAT=36 28 38 LONG=082 15 47 STREAM STATE=47 COUNTY= DIST.=47																						
1969	6	6	6	6	6	0	6	0	6	0	0	6	0	0	0	0	6	0	0	0	0	0
1970	2	2	2	2	2	0	2	0	2	0	0	2	0	0	0	0	2	0	0	0	0	0
03484000 WATAUGA RIVER BELOW WILBUR DAM, TN. LAT=36 20 39 LONG=082 07 46 STREAM STATE=47 COUNTY= DIST.=47																						
1971	2	0	0	0	0	0	0	0	0	0	0	0	0	0	0	0	0	0	0	0	0	0
03485500 DOE RIVER AT ELIZABETHTON, TN. LAT=36 20 40 LONG=082 12 37 STREAM STATE=47 COUNTY= DIST.=47																						
1967	1	1	1	1	1	0	1	0	1	0	0	1	0	0	0	0	1	0	0	0	0	0
1968	5	5	5	5	5	0	5	0	5	0	0	5	0	0	0	0	5	0	0	0	0	0
1971	2	0	0	0	0	0	0	0	0	0	0	0	0	0	0	0	0	0	0	0	0	0
03486000 WATAUGA R AT ELIZABETHTON TENN LAT=36 21 21 LONG=082 13 26 STREAM STATE=47 COUNTY= DIST.=47																						
1967	1	1	1	1	1	0	1	0	1	0	0	1	0	0	0	0	1	0	0	0	0	0
1968	5	5	5	5	5	0	5	0	5	0	0	5	0	0	0	0	5	0	0	0	0	0
03486200 BUFFALO CREEK AT MILLIGAN COLLEGE, TN. LAT=36 18 25 LONG=082 17 30 STREAM STATE=47 COUNTY= DIST.=47																						
1970	4	4	4	4	4	0	3	0	4	0	0	4	4	0	0	0	4	0	0	0	0	0
1971	6	6	6	6	6	0	6	0	6	0	0	6	6	0	0	0	6	0	0	0	0	0
1972	1	1	1	1	1	0	1	0	1	0	0	1	1	0	0	0	1	0	0	0	0	0

WATER YEAR	NO. SAMPL	D.S.	HARD-NESS	MAJ-OR CAT-IONS	SIL-ICA	ALU-MI-NUM	IRON	MAN-GA-NESE	MAJ_ OR AN-IONS	FLU-O-RIDE	CAR-BON	NI_ TRO-GEN	PHOS_ PHO-ROUS	D.O.	BOD	COD	PH	PES-TI-CIDES	RAD_ IO-CHEM-ICAL	BIO-LOG-IC	SEDMT SUS	SEDMT BED
	03486300 WATAUGA RIVER NEAR RIDVISTA, TN.									LAT=36 20 45 LONG=082 17 00					STREAM		STATE=47		COUNTY=		DIST.=47	
1971	1	0	0	0	0	0	0	0	0	0	0	0	0	0	0	0	0	0	0	0	0	0
1972	1	1	1	1	1	0	1	0	1	0	0	1	1	0	0	0	1	0	0	0	0	0
	03486320 WATAUGA RIVER AT WATAUGA, TN.									LAT=36 22 13 LONG=082 17 58					STREAM		STATE=47		COUNTY=		DIST.=47	
1971	1	0	0	0	0	0	0	0	0	0	0	0	0	0	0	0	0	0	0	0	0	0
	03486500 BRUSH CREEK AT JOHNSON CITY TENN									LAT=36 19 22 LONG=082 20 59					STREAM		STATE=47		COUNTY=		DIST.=47	
1968	6	5	6	6	6	0	6	0	6	0	0	6	0	0	0	0	6	0	0	0	0	0
	03486650 WATAUGA RIVER NEAR JOHNSON CITY, TN.									LAT=36 23 03 LONG=082 19 11					STREAM		STATE=47		COUNTY=		DIST.=47	
1971	3	0	0	0	0	0	0	0	0	0	0	0	0	0	0	0	0	0	0	0	0	0
	03487550 REEDY CR AT OREBANK TENN									LAT=36 33 42 LONG=082 27 36					STREAM		STATE=47		COUNTY=		DIST.=47	
1964	4	3	3	3	3	0	1	3	3	3	0	3	0	0	0	0	3	0	0	0	0	0
1965	2	1	1	1	1	0	0	1	1	1	0	1	0	0	0	0	1	0	0	0	0	0
1966	1	1	1	1	1	0	1	0	1	0	0	1	0	0	0	0	1	0	0	0	0	0
1967	9	9	9	9	9	0	8	0	9	0	0	9	0	0	0	0	9	0	0	0	0	0
	03487650 SOUTH FORK HOLSTON RIVER NEAR KINGSPORT, T									LAT=36 32 54 LONG=082 36 41					STREAM		STATE=47		COUNTY=		DIST.=47	
1971	1	0	0	0	0	0	0	0	0	0	0	0	0	0	0	0	0	0	0	0	0	0
	03491300 BEECH C AT KEPLER, TENN.									LAT=36 24 06 LONG=082 53 09					STREAM		STATE=47		COUNTY=		DIST.=47	
1966	1	1	1	1	1	0	1	0	1	0	0	1	0	0	0	0	1	0	0	0	0	0
1967	10	10	10	10	10	0	10	0	10	0	0	9	0	0	0	0	10	0	0	0	0	0
	03491800 POOR VALLEY C NR MOORESBURG TENN									LAT=36 23 24 LONG=083 12 59					STREAM		STATE=47		COUNTY=		DIST.=47	
1967	1	1	1	1	1	0	0	0	1	0	0	1	0	0	0	0	1	0	0	0	0	0
1968	3	3	3	3	3	0	3	0	3	0	0	3	0	0	0	0	3	0	0	0	0	0
	03495500 HOLSTON R NR KNOXVILLE, TENN.									LAT=36 00 56 LONG=083 49 54					STREAM		STATE=47		COUNTY=		DIST.=47	
1965	1	1	1	1	1	1	1	1	1	1	0	1	1	0	0	0	1	0	0	0	0	0
	03495870 TENNESSEE RIVER AB FIRST CREEK AT KNOXVILL									LAT=35 57 46 LONG=083 53 18					STREAM		STATE=47		COUNTY=		DIST.=47	
1971	1	0	0	0	0	0	0	0	0	0	0	0	0	0	0	0	0	0	0	0	0	0

WATER YEAR	NO. SAMPL	D.S.	HARD-NESS	MAJ-OR CAT-IONS	SIL-ICA	ALU-MI-NUM	IRON	MAN-GA-NESE	MAJ_OR AN-IONS	FLU-O-RIDE	CAR-BON	NI_TRO-GEN	PHOS_PHO-ROUS	D.O.	BOD	COD	PH	PES-TI-CIDES	RAD_IO-CHEM-ICAL	BIO-LOG-IC	SEDMT SUS	BED
03496200 FIRST C AB POWERS AVE AT KNOX TENN LAT=36 00 35 LONG=083 55 17 STREAM STATE=47 COUNTY= DIST.=47																						
1967	2	2	2	2	2	0	2	0	2	0	0	2	0	0	0	0	2	0	0	0	0	(
1968	3	3	3	3	3	0	3	0	3	0	0	3	0	0	0	0	3	0	0	0	0	(
03497000 TENNESSEE R AT KNOXVILLE TENN LAT=35 57 17 LONG=083 51 42 STREAM STATE=47 COUNTY= DIST.=47																						
1967	1	1	1	1	1	0	1	0	1	0	0	1	0	0	0	0	1	0	0	0	0	(
1968	4	3	4	4	4	0	4	0	4	0	0	4	0	0	0	0	4	0	0	0	0	(
03497115 TENNESSEE RIVER AB LITTLE R NEAR KNOXVILLE LAT=35 52 48 LONG=083 57 45 STREAM STATE=47 COUNTY= DIST.=47																						
1971	2	0	0	0	0	0	0	0	0	0	0	0	0	0	0	0	0	0	0	0	0	(
03497180 LITTLE R AT ELKMONT TENN LAT=35 39 17 LONG=083 34 50 STREAM STATE=47 COUNTY= DIST.=47																						
1968	1	1	1	1	1	0	1	0	1	1	0	1	1	0	0	0	1	0	0	0	0	(
03497240 LYNN CAMP PRONG NR BLANKET MT TENN LAT=35 37 00 LONG=083 40 07 STREAM STATE=47 COUNTY= DIST.=47																						
1968	1	1	1	1	1	0	1	0	1	1	0	1	1	0	0	0	1	0	0	0	0	(
03497270 MI PR LITTLE R AT WALKER FIELDS NR TOWNSEN LAT=35 38 29 LONG=083 41 24 STREAM STATE=47 COUNTY= DIST.=47																						
1968	2	1	1	1	1	0	1	0	1	1	0	1	1	0	0	0	1	0	0	1	0	(
03497300 LITTLE RIVER ABOVE TOWNSEND, TN. LAT=35 39 52 LONG=083 42 41 STREAM STATE=47 COUNTY= DIST.=47																						
1963	1	1	1	1	1	0	1	1	1	1	0	1	0	0	0	0	1	0	0	0	0	(
1964	4	3	3	3	3	0	1	3	4	3	0	3	0	0	0	0	3	0	0	0	0	(
1965	7	1	1	1	1	0	1	1	1	1	0	1	0	0	0	0	1	0	0	0	6	(
1966	2	2	2	2	2	0	2	2	2	2	0	2	0	0	0	0	2	0	0	0	0	(
1967	1	1	1	1	1	0	0	0	1	1	0	1	0	0	0	0	1	0	0	0	0	(
1968	14	14	12	12	12	0	12	12	12	12	0	12	11	12	10	0	12	0	2	11	0	(
1969	1	1	0	0	0	0	0	0	0	0	0	0	0	0	0	0	0	0	1	0	0	(
1971	1	0	0	0	0	0	0	0	0	0	0	0	0	0	0	0	0	0	0	0	0	(
03498500 LITTLE R NR MARYVILLE TENN LAT=35 47 10 LONG=083 53 04 STREAM STATE=47 COUNTY= DIST.=47																						
1967	1	1	1	1	1	0	1	0	1	0	0	1	0	0	0	0	1	0	0	0	0	(
1968	3	3	3	3	3	0	3	0	3	0	0	3	0	0	0	0	3	0	0	0	0	(
03517800 PARSON BR NR CALDERWOOD TENN LAT=35 29 28 LONG=083 56 03 STREAM STATE=47 COUNTY= DIST.=47																						
1968	1	1	1	1	1	0	1	0	1	1	0	1	1	0	0	0	1	0	0	0	0	(

WATER YEAR	NO. SAMPL	D.S.	HARD-NESS	MAJ-OR CAT-IONS	SIL-ICA	ALU-MI-NUM	IRON	MAN-GA-NESE	MAJ_ OR AN-IONS	FLU-O-RIDE	CAR-BON	NI_ TRO-GEN	PHOS_ PHO-ROUS	D.O.	BOD	COD	PH	PES-TI-CIDES	RAD_ IO-CHEM-ICAL	BIO-LOG-IC	SEDMT SUS	SED
03518100 ABRAMS CR BELOW CADES COVE TENN										LAT=35 35 35 LONG=083 50 42					STREAM		STATE=47 COUNTY=			DIST.=47	
1968	2	1	1	1	1	0	1	0	1	1	0	1	1	0	0	0	1	0	0	1	0	0
03518110 FORGE CR NREAR CADES COVE TENN										LAT=35 33 47 LONG=083 50 50					STREAM		STATE=47 COUNTY=			DIST.=47	
1968	1	1	1	1	1	0	1	0	1	1	0	1	1	0	0	0	1	0	0	0	0	0
03518400 N. F. CITICO CREEK NR TELLICO PLAINS, TN.										LAT=35 23 51 LONG=084 04 26					STREAM		STATE=47 COUNTY=			DIST.=47	
1970	4	4	4	4	4	0	4	0	4	0	0	3	3	0	0	0	4	0	0	0	0	0
1971	4	4	4	4	4	0	4	0	4	0	0	4	4	0	0	0	4	0	0	0	0	0
1972	1	1	1	1	1	0	1	0	1	0	0	1	1	0	0	0	1	0	0	0	0	0
03518500 TELLICO RIVER AT TELLICO PLAINS, TN.										LAT=35 21 42 LONG=084 16 44					STREAM		STATE=47 COUNTY=			DIST.=47	
1969	6	6	6	6	6	0	6	0	6	0	0	6	0	0	0	0	6	0	0	0	0	0
1970	6	6	6	6	6	0	6	0	6	0	0	6	6	0	0	0	6	0	0	0	0	0
03519640 BAKER C NR GREENBACK, TENN.										LAT=35 40 21 LONG=084 06 28					STREAM		STATE=47 COUNTY=			DIST.=47	
1966	1	1	1	1	1	0	1	0	1	0	0	1	0	0	0	0	1	0	0	0	0	0
1967	9	9	9	9	9	0	9	0	9	0	0	9	0	0	0	0	9	0	0	0	0	0
03519890 TOWN CREEK AT LENOIR CITY, TN.										LAT=35 47 35 LONG=084 15 44					STREAM		STATE=47 COUNTY=			DIST.=47	
1969	6	6	6	6	6	0	6	0	6	0	0	6	0	0	0	0	6	0	0	0	0	0
1970	1	1	1	1	1	0	1	0	1	0	0	1	0	0	0	0	1	0	0	0	0	0
03520045 SWEETWATER CREEK BELOW SWEETWATER, TN.										LAT=35 37 31 LONG=084 26 57					STREAM		STATE=47 COUNTY=			DIST.=47	
1970	2	2	2	2	2	0	2	0	2	0	0	2	2	0	0	0	2	0	0	0	0	0
1971	6	6	6	6	6	0	6	0	6	0	0	6	6	0	0	0	6	0	0	0	0	0
1972	1	1	1	1	1	0	1	0	1	0	0	1	1	0	0	0	1	0	0	0	0	0
03520050 SWEETWATER CREEK NEAR SWEETWATER, TN.										LAT=35 38 04 LONG=084 26 27					STREAM		STATE=47 COUNTY=			DIST.=47	
1969	6	6	6	6	6	0	6	0	6	0	0	6	0	0	0	0	6	0	0	0	0	0
1970	5	5	5	5	5	0	5	0	5	0	0	5	4	0	0	0	5	0	0	0	0	0
03527600 N F CLINCH R NR KYLES FORD TENN										LAT=36 35 25 LONG=082 59 50					STREAM		STATE=47 COUNTY=			DIST.=47	
1967	1	1	1	1	1	0	1	0	1	0	0	1	0	0	0	0	1	0	0	0	0	0
1968	2	2	2	2	2	0	2	0	2	0	0	2	0	0	0	0	2	0	0	0	0	0

WATER YEAR	NC. SAMPL	D.S.	HARD-NESS	MAJ-OR CAT-IONS	SIL-ICA	ALU-MI-NUM	IRON	MAN-GA-NESE	MAJ_ OR AN-IONS	FLU-O-RIDE	CAR-BON	NI_ TRO-GEN	PHOS_ PHO-ROUS	D.O.	BOD	COD	PH	PES-TI-CIDES	RAD_ IO-CHEM-ICAL	BIO-LOG-IC	SEDMT SUS	SEDMT BED
03528000 CLINCH RIVER ABOVE TAZEWELL, TN.										LAT=36 25 30 LONG=083 23 54					STREAM		STATE=47 COUNTY=			DIST.=47		
1971	6	6	6	6	6	0	6	0	6	0	0	6	6	0	0	0	6	0	0	0	0	0
1972	1	1	1	1	1	0	1	0	1	0	0	1	1	0	0	0	1	0	0	0	0	0
03528200 BIG SYCAMORE C NR SPRINGDALE TENN										LAT=36 27 00 LONG=083 26 21					STREAM		STATE=47 COUNTY=			DIST.=47		
1967	1	1	1	1	1	0	1	0	1	0	0	1	0	0	0	0	1	0	0	0	0	0
1968	3	2	3	3	3	0	3	0	3	0	0	3	0	0	0	0	3	0	0	0	0	0
03528400 WHITE CREEK NEAR SHARPS CHAPEL, TN.										LAT=36 20 42 LONG=083 53 40					STREAM		STATE=47 COUNTY=			DIST.=47		
1972	1	1	1	1	1	0	1	0	1	0	0	1	1	0	0	0	1	0	0	0	0	0
03532000 POWELL R NR ARTHUR, TENN										LAT=36 32 30 LONG=083 37 49					STREAM		STATE=47 COUNTY=			DIST.=47		
1965	2	1	2	1	1	2	2	2	2	1	0	2	2	0	0	0	2	0	0	0	0	0
1972	1	1	1	1	1	0	1	0	1	0	0	1	1	0	0	0	1	0	0	0	0	0
03533000 CLINCH R BL NORRIS DAM, TENN										LAT=36 12 56 LONG=084 04 56					STREAM		STATE=47 COUNTY=			DIST.=47		
1969	3	3	3	3	3	0	3	0	3	0	0	3	0	0	0	0	3	0	0	0	0	0
1970	6	6	6	6	6	0	6	1	6	0	0	6	6	0	0	0	6	0	0	0	0	0
1972	2	2	2	2	2	0	2	0	2	0	0	2	2	0	0	0	2	0	0	0	0	0
03533098 CLEAR CREEK NEAR ANDERSONVILLE, TN.										LAT=36 12 58 LONG=084 03 00					STREAM		STATE=47 COUNTY=			DIST.=47		
1972	2	2	2	2	2	0	2	0	2	0	0	2	2	0	0	0	2	0	0	0	0	0
03533102 CLEAR CREEK AT NORRIS, TN.										LAT=36 12 48 LONG=084 03 38					STREAM		STATE=47 COUNTY=			DIST.=47		
1972	2	2	2	2	2	0	2	0	2	0	0	2	2	0	0	0	2	0	0	0	0	0
03534000 COAL C AT LAKE CITY, TENN.										LAT=36 13 14 LONG=084 09 27					STREAM		STATE=47 COUNTY=			DIST.=47		
1965	1	0	1	0	0	1	1	1	1	0	0	1	1	0	0	0	1	0	0	0	0	0
03534100 CLINCH RIVER NEAR CLINTON, TN.										LAT=36 07 22 LONG=084 06 52					STREAM		STATE=47 COUNTY=			DIST.=47		
1972	2	2	2	2	2	0	2	0	2	0	0	2	2	0	0	0	2	0	0	0	0	0
03534200 HINDS CREEK NR CLINTON TENN										LAT=36 08 45 LONG=084 04 34					STREAM		STATE=47 COUNTY=			DIST.=47		
1968	2	2	2	2	2	0	2	0	2	0	0	2	0	0	0	0	2	0	0	0	0	0

WATER YEAR	NO. SAMPL	D.S.	HARD-NESS	MAJOR CAT-IONS	SIL-ICA	ALU-MI-NUM	IRON	MAN-GA-NESE	MAJOR AN-IONS	FLU-O-RIDE	CAR-BON	NI-TRO-GEN	PHOS-PHO-ROUS	D.O.	BOD	COD	PH	PES-TI-CIDES	RAD-IO-CHEM-ICAL	BIO-LOG-IC	SEDMT SUS	SEDMT BED
03534700 CLINCH R TR AT CRM51.1 AT OAK RIDGE, TENN. LAT=36 02 21 LONG=084 12 34 STREAM STATE=47 COUNTY= DIST.=47																						
1961	1	1	1	1	1	0	1	1	1	1	0	1	1	0	0	0	1	0	0	0	0	0
1962	2	2	2	2	2	2	2	2	2	2	0	2	2	0	0	0	2	0	0	0	0	0
1963	2	2	2	2	2	2	2	2	2	2	0	2	2	0	0	0	2	0	0	0	0	0
1964	2	1	1	1	1	1	1	1	2	1	0	1	2	0	0	0	1	0	0	0	0	0
03534800 EMORY VALLEY C AT OAK RIDGE, TENN. LAT=36 01 27 LONG=084 13 00 STREAM STATE=47 COUNTY= DIST.=47																						
1961	1	1	1	1	1	0	1	1	1	1	0	1	1	0	0	0	1	0	0	0	0	0
1962	2	2	2	2	2	2	2	2	2	2	0	2	2	0	0	0	2	0	0	0	0	0
1963	2	2	2	2	2	2	2	2	2	2	0	2	2	0	0	0	2	0	0	0	0	0
1964	3	1	0	0	0	1	0	0	0	0	0	0	0	0	0	0	0	0	0	0	0	0
03534900 CLINCH RIVER AT EDGEMOOR, TN. LAT=36 01 32 LONG=084 10 03 STREAM STATE=47 COUNTY= DIST.=47																						
1969	8	8	8	8	8	0	8	0	8	0	0	8	0	0	0	0	8	0	0	0	0	0
1970	10	10	10	10	10	0	10	0	10	0	0	10	9	0	0	0	10	0	0	0	0	0
1971	9	9	9	9	9	0	9	0	9	0	0	9	9	0	0	0	9	0	0	0	0	0
1972	1	1	1	1	1	0	1	0	1	0	0	1	1	0	0	0	1	0	0	0	0	0
03535050 BULLRUN C NR POWELL, TENN. LAT=36 01 56 LONG=084 05 50 STREAM STATE=47 COUNTY= DIST.=47																						
1961	1	1	1	1	1	0	1	1	1	1	0	1	1	0	0	0	1	0	0	0	0	0
1962	2	2	2	2	2	2	2	2	2	2	0	2	2	0	0	0	2	0	0	0	0	0
1963	1	1	1	1	1	1	1	1	1	1	0	1	1	0	0	0	1	0	0	0	0	0
03535100 SCARBORO C NR OAK RIDGE, TENN. LAT=35 59 13 LONG=084 12 58 STREAM STATE=47 COUNTY= DIST.=47																						
1961	1	1	1	1	1	0	1	1	1	1	0	1	1	0	0	0	1	0	0	0	0	0
1962	2	2	2	2	2	2	2	2	2	2	0	2	2	0	0	0	2	0	0	0	0	0
1963	2	2	2	2	2	2	2	2	2	2	0	2	2	0	0	0	2	0	0	0	0	0
1964	2	1	1	1	1	1	1	1	1	1	0	1	1	0	0	0	1	0	0	0	0	0
03535200 BEAVER C NR POWELL TENN LAT=36 01 06 LONG=084 03 06 STREAM STATE=47 COUNTY= DIST.=47																						
1967	1	1	1	1	1	0	1	0	1	0	0	1	0	0	0	0	1	0	0	0	0	0
1968	2	2	2	2	2	0	2	0	2	0	0	2	0	0	0	0	2	0	0	0	0	0
03535400 BEAVER C AT SOLWAY, TENN. LAT=35 57 51 LONG=084 10 41 STREAM STATE=47 COUNTY= DIST.=47																						
1961	1	1	1	1	1	0	1	1	1	1	0	1	1	0	0	0	1	0	0	0	0	0
1962	2	2	2	2	2	2	2	2	2	2	0	2	2	0	0	0	2	0	0	0	0	0
1963	2	2	2	2	2	2	2	2	2	2	0	2	2	0	0	0	2	0	0	0	0	0
1964	2	1	1	1	1	1	1	1	1	1	0	1	1	0	0	0	1	0	0	0	0	0

WATER YEAR	NO. SAMPL	C.S.	HARD-NESS	MAJ-OR CAT-IONS	SIL-ICA	ALU-MI-NUM	IRON	MAN-GA-NESE	MAJ_OR AN-IONS	FLU-O-RIDE	CAR-BON	NI_TRO-GEN	PHOS_PHO-ROUS	D.O.	BOD	COD	PH	PES-TI-CIDES	RAD_IC-CHEM-ICAL	BIO-LOG-IC	SEDMT SUS	SEDMT BED
03535600 CLINCH R TR NO 3 NR OAK RIDGE, TENN. LAT=35 58 02 LONG=084 14 54 STREAM STATE=47 COUNTY= DIST.=47																						
1961	1	1	1	1	1	0	1	1	1	1	0	1	1	0	0	0	1	0	0	0	0	0
03535800 HICKORY C NR FARRAGUT, TENN. LAT=35 53 28 LONG=084 13 23 STREAM STATE=47 COUNTY= DIST.=47																						
1961	1	1	1	1	1	0	1	1	1	1	0	1	1	0	0	0	1	0	0	0	0	0
1962	2	2	2	2	2	2	2	2	2	2	0	2	2	0	0	0	2	0	0	0	0	0
1963	1	1	1	1	1	1	1	1	1	1	0	1	1	0	0	0	1	0	0	0	0	0
1964	4	0	0	0	0	0	0	0	0	0	0	0	0	0	0	0	0	0	0	0	0	0
03536200 WHITEOAK C AB ORNL NR OAK RIDGE, TENN. LAT=35 56 28 LONG=084 18 05 STREAM STATE=47 COUNTY= DIST.=47																						
1961	1	1	1	1	1	0	1	1	1	1	0	1	1	0	0	0	1	0	0	0	0	0
1962	3	2	2	2	2	2	2	2	2	2	0	2	2	0	0	0	2	0	0	0	0	0
1963	3	3	3	3	3	3	3	3	3	3	0	3	3	0	0	0	3	0	0	0	0	0
1964	2	2	2	2	2	2	2	2	2	2	0	2	2	0	0	0	2	0	0	0	0	0
03537000 WHITEOAK C BL ORNL NR OAK RIDGE, TENN. LAT=35 54 44 LONG=084 18 59 STREAM STATE=47 COUNTY= DIST.=47																						
1961	1	1	1	1	1	0	1	1	1	1	0	1	1	0	0	0	1	0	0	0	0	0
1962	2	2	2	2	2	2	2	2	2	2	0	2	2	0	0	0	2	0	0	0	0	0
1963	2	2	2	2	2	2	2	2	2	2	0	2	2	0	0	0	2	0	0	0	0	0
1964	2	2	2	2	2	2	2	2	2	2	0	2	2	0	0	0	2	0	0	0	0	0
03537500 MELTON B NR OAK RIDGE, TENN. LAT=35 54 38 LONG=084 18 54 STREAM STATE=47 COUNTY= DIST.=47																						
1961	1	1	1	1	1	0	1	1	1	1	0	1	1	0	0	0	1	0	0	0	0	0
1962	2	2	2	2	2	2	2	2	2	2	0	2	2	0	0	0	2	0	0	0	0	0
1963	2	2	2	2	2	2	2	2	2	2	0	2	2	0	0	0	2	0	0	0	0	0
1964	2	0	0	0	0	0	0	0	0	0	0	0	0	0	0	0	0	0	0	0	0	0
03538000 WHITEOAK C AT WHITEOAK D NR OAK RIDGE, TEN LAT=35 53 17 LONG=084 19 15 STREAM STATE=47 COUNTY= DIST.=47																						
1961	1	1	1	1	1	0	1	1	1	1	0	1	1	0	0	0	1	0	0	0	0	0
1962	2	2	2	2	2	2	2	2	2	2	0	2	2	0	0	0	2	0	0	0	0	0
1963	2	2	2	2	2	2	2	2	2	2	0	2	2	0	0	0	2	0	0	0	0	0
1964	2	2	2	2	2	2	2	2	2	2	0	2	2	0	0	0	2	0	0	0	0	0
03538110 CLINCH R TR NO 2 NR OAK RIDGE, TENN. LAT=35 54 16 LONG=084 21 29 STREAM STATE=47 COUNTY= DIST.=47																						
1961	1	1	1	1	1	0	1	1	1	1	0	1	1	0	0	0	1	0	0	0	0	0
1962	1	1	1	1	1	1	1	1	1	1	0	1	1	0	0	0	1	0	0	0	0	0
1963	2	2	2	2	2	2	2	2	2	2	0	2	2	0	0	0	2	0	0	0	0	0
1964	3	0	0	0	0	0	0	0	0	0	0	0	0	0	0	0	0	0	0	0	0	0

WATER YEAR	NO. SAMPL	D.S.	HARD- NESS	OR CAT- IONS	SIL- ICA	ALU- MI- NUM	IRON	MAN- GA- NESE	OR AN- IONS	FLU- O- RIDE	CAR- BON	NI_ TRO- GEN	PHOS_ PHO- ROUS	D.O.	BOD	COD	PH	PES- TI- CIDES	RAD_ IC- CHEM- ICAL	BIO- LOG- IC	SEDMT SUS	SEDMT BED
03538130 CANEY C NR KINGSTON, TENN.										LAT=35 51 53 LONG=084 23 07					STREAM		STATE=47		COUNTY=		DIST.=47
1961	1	1	1	1	1	0	1	1	1	1	0	1	1	0	0	0	1	0	0	0	0	0
1962	2	2	2	2	2	2	2	2	2	2	0	2	2	0	0	0	2	0	0	0	0	0
1963	2	2	2	2	2	2	2	2	2	2	0	2	2	0	0	0	2	0	0	0	0	0
1964	3	0	0	0	0	0	0	0	0	0	0	0	0	0	0	0	0	0	0	0	0	0
03538140 GRASSY C NR OAK RIDGE, TENN.										LAT=35 55 00 LONG=084 22 13					STREAM		STATE=47		COUNTY=		DIST.=47
1961	1	1	1	1	1	0	1	1	1	1	0	1	1	0	0	0	1	0	0	0	0	0
1962	2	2	2	2	2	2	2	2	2	2	0	2	2	0	0	0	2	0	0	0	0	0
1963	2	2	2	2	2	2	2	2	2	2	0	2	2	0	0	0	2	0	0	0	0	0
1964	3	0	0	0	0	0	0	0	0	0	0	0	0	0	0	0	0	0	0	0	0	0
03538160 POPLAR C AT BATLEY RD NR OLIVER SPRINGS, T										LAT=36 01 57 LONG=084 18 16					STREAM		STATE=47		COUNTY=		DIST.=47
1961	1	1	1	1	1	0	1	1	1	1	0	1	1	0	0	0	1	0	0	0	0	0
1962	2	2	2	2	2	2	2	2	2	2	0	2	2	0	0	0	2	0	0	0	0	0
1963	2	2	2	2	2	2	2	2	2	2	0	2	2	0	0	0	2	0	0	0	0	0
1964	3	0	0	0	0	0	0	0	0	0	0	0	0	0	0	0	0	0	0	0	0	0
03538180 BRUSHY F AT DOSSETT, TENN.										LAT=36 04 11 LONG=084 13 40					STREAM		STATE=47		COUNTY=		DIST.=47
1961	1	1	1	1	1	0	1	1	1	1	0	1	1	0	0	0	1	0	0	0	0	0
1962	2	2	2	2	2	2	2	2	2	2	0	2	2	0	0	0	2	0	0	0	0	0
1963	2	2	2	2	2	2	2	2	2	2	0	2	2	0	0	0	2	0	0	0	0	0
1964	3	0	0	0	0	0	0	0	0	0	0	0	0	0	0	0	0	0	0	0	0	0
03538200 POPLAR C NR OLIVER SPRINGS, TENN.										LAT=36 01 20 LONG=084 18 37					STREAM		STATE=47		COUNTY=		DIST.=47
1961	1	1	1	1	1	0	1	1	1	1	0	1	1	0	0	0	1	0	0	0	0	0
1962	2	2	2	2	2	2	2	2	2	2	0	2	2	0	0	0	2	0	0	0	0	0
1963	1	1	1	1	1	1	1	1	1	1	0	1	1	0	0	0	1	0	0	0	0	0
1964	2	0	0	0	0	0	0	0	0	0	0	0	0	0	0	0	0	0	0	0	0	0
03538215 INDIAN C AT OLIVER SPRINGS, TENN.										LAT=36 02 45 LONG=084 20 48					STREAM		STATE=47		COUNTY=		DIST.=47
1961	1	1	1	1	1	0	1	1	1	1	0	1	1	0	0	0	1	0	0	0	0	0
1962	2	2	2	2	2	2	2	2	2	2	0	2	2	0	0	0	2	0	0	0	0	0
1963	2	2	2	2	2	2	2	2	2	2	0	2	2	0	0	0	2	0	0	0	0	0
1964	2	0	0	0	0	0	0	0	0	0	0	1	0	0	0	0	0	0	0	0	0	0
03538225 POPLAR CK NR OAK RIDGE, TENN.										LAT=35 59 55 LONG=084 20 23					STREAM		STATE=47		COUNTY=		DIST.=47
1961	1	1	1	1	1	0	1	1	1	1	0	1	1	0	0	0	1	0	0	0	0	0
1962	2	2	2	2	2	2	2	2	2	2	0	2	2	0	0	0	2	0	0	0	0	0
1963	2	2	2	2	2	2	2	2	2	2	0	2	2	0	0	0	2	0	0	0	0	0

WATER YEAR	NO. SAMPL	C.S.	HARD-NESS	MAJ-OR CAT-IONS	SIL-ICA	ALU-MI-NUM	IRON	MAN-GA-NESE	MAJ_OR AN-IONS	FLU-O-RIDE	CAR-BON	NI_TRO-GEN	PHOS_PHO-ROUS	D.O.	BOD	COD	PH	PES-TI-CIDES	RAD_IO-CHEM-ICAL	BIO-LOG-IC	SEDMT SUS	SEDMT BED
03538225 POPLAR CK NR OAK RIDGE, TENN. LAT=35 59 55 LONG=084 20 23 STREAM STATE=47 COUNTY= DIST.=47																						
1964	2	2	2	2	2	2	2	2	2	2	0	2	2	0	0	0	2	0	0	0	0	0
1965	2	1	2	1	1	2	2	2	2	1	0	2	2	0	0	0	2	0	0	0	0	0
03538235 EF POPLAR C AT BEAR C VAL RD AT OAK RIDGE, LAT=35 59 48 LONG=084 14 25 STREAM STATE=47 COUNTY= DIST.=47																						
1961	1	1	1	1	1	0	1	1	1	1	0	1	1	0	0	0	1	0	0	0	0	0
1962	2	2	2	2	2	2	2	2	2	2	0	2	2	0	0	0	2	0	0	0	0	0
1963	2	2	2	2	2	2	2	2	2	2	0	2	2	0	0	0	2	0	0	0	0	0
1964	3	1	1	1	1	1	1	1	1	1	0	1	1	0	0	0	1	0	0	0	0	0
03538237 EF POPLAR C AT TUSKEEGEE DR AT OAK RIDGE, LAT=36 00 15 LONG=084 15 24 STREAM STATE=47 COUNTY= DIST.=47																						
1961	1	1	1	1	1	0	1	1	1	1	0	1	1	0	0	0	1	0	0	0	0	0
1962	2	2	2	2	2	2	2	2	2	2	0	2	2	0	0	0	2	0	0	0	0	0
1963	2	2	2	2	2	2	2	2	2	2	0	2	2	0	0	0	2	0	0	0	0	0
1964	1	0	0	0	0	0	0	0	0	0	0	0	0	0	0	0	0	0	0	0	0	0
03538239 EF POPLAR C AT E VANDERBILT DR AT OAK RIDG LAT=36 00 28 LONG=084 15 54 STREAM STATE=47 COUNTY= DIST.=47																						
1961	1	1	1	1	1	0	1	1	1	1	0	1	1	0	0	0	1	0	0	0	0	0
1962	2	2	2	2	2	2	2	2	2	2	0	2	2	0	0	0	2	0	0	0	0	0
1963	2	2	2	2	2	2	2	2	2	2	0	2	2	0	0	0	2	0	0	0	0	0
1964	2	0	0	0	0	0	0	0	0	0	0	0	0	0	0	0	0	0	0	0	0	0
03538240 EF POPLAR C TR AT OAK RIDGE, TENN. LAT=36 00 47 LONG=084 15 50 STREAM STATE=47 COUNTY= DIST.=47																						
1961	1	1	1	1	1	0	1	1	1	1	0	1	1	0	0	0	1	0	0	0	0	0
1962	2	2	2	2	2	2	2	2	2	2	0	2	2	0	0	0	2	0	0	0	0	0
1963	2	2	2	2	2	2	2	2	2	2	0	2	2	0	0	0	2	0	0	0	0	0
1964	2	0	0	0	0	0	0	0	0	0	0	0	0	0	0	0	0	0	0	0	0	0
03538242 EF POPLAR C AT WILTSHIRE DR AT OAK RIDGE, LAT=35 59 55 LONG=084 18 00 STREAM STATE=47 COUNTY= DIST.=47																						
1961	1	1	1	1	1	0	1	1	1	1	0	1	1	0	0	0	1	0	0	0	0	0
1962	1	1	1	1	1	1	1	1	1	1	0	1	1	0	0	0	1	0	0	0	0	0
1963	2	2	2	2	2	2	2	2	2	2	0	2	2	0	0	0	2	0	0	0	0	0
1964	3	0	0	0	0	0	0	0	0	0	0	0	0	0	0	0	0	0	0	0	0	0
03538243 MILL B AT OAK RIDGE, TENN. LAT=35 59 46 LONG=084 18 10 STREAM STATE=47 COUNTY= DIST.=47																						
1961	1	1	1	1	1	0	1	1	1	1	0	1	1	0	0	0	1	0	0	0	0	0
1962	2	2	2	2	2	2	2	2	2	2	0	2	2	0	0	0	2	0	0	0	0	0
1963	2	2	2	2	2	2	2	2	2	2	0	2	2	0	0	0	2	0	0	0	0	0
1964	3	0	0	0	0	0	0	0	0	0	0	0	0	0	0	0	0	0	0	0	0	0

WATER YEAR	NO. SAMPL	D.S.	HARD-NESS	MAJ-OR CAT-IONS	SIL-ICA	ALU-MI-NUM	IRON	MAN-GA-NESE	MAJ_ OR AN-IONS	FLU-C-RIDE	CAR-BON	NI_ TRO-GEN	PHOS_ PHO-ROUS	D.O.	BOD	COD	PH	PES-TI-CIDES	RAD_ IO-CHEM-ICAL	BIO-LOG-IC	SEDMT SUS	SEDMT BED
03538247 GUM HOLLOW B AT OAK RIDGE, TENN.										LAT=35 58 31 LONG=084 20 08					STREAM		STATE=47		COUNTY=		DIST.=47
1961	1	1	1	1	1	0	1	1	1	1	0	1	1	0	0	0	1	0	0	0	0	0
1962	2	2	2	2	2	2	2	2	2	2	0	2	2	0	0	0	2	0	0	0	0	0
1963	2	2	2	2	2	2	2	2	2	2	0	2	2	0	0	0	2	0	0	0	0	0
1964	3	0	0	0	0	0	0	0	0	0	0	0	0	0	0	0	0	0	0	0	0	0
03538250 E F POPLAR C NR OAK RIDGE TENN										LAT=35 57 58 LONG=084 21 30					STREAM		STATE=47		COUNTY=		DIST.=47
1961	1	1	1	1	1	0	1	1	1	1	0	1	1	0	0	0	1	0	0	0	0	0
1962	2	2	2	2	2	2	2	2	2	2	0	2	2	0	0	0	2	0	0	0	0	0
1963	2	2	2	2	2	2	2	2	2	2	0	2	2	0	0	0	2	0	0	0	0	0
1964	2	2	2	2	2	2	2	2	2	2	0	2	2	0	0	0	2	0	0	0	0	0
1967	2	2	2	2	2	0	2	0	2	0	0	2	0	0	0	0	2	0	0	0	0	0
1968	4	4	4	4	4	0	4	0	4	0	0	4	0	0	0	0	4	0	0	0	0	0
03538260 BEAR C AT COUNTY LINE NR OAK RIDGE, TENN.										LAT=35 57 26 LONG=084 18 03					STREAM		STATE=47		COUNTY=		DIST.=47
1961	1	1	1	1	1	0	1	1	1	1	0	1	1	0	0	0	1	0	0	0	0	0
1962	2	2	2	2	2	2	2	2	2	2	0	2	2	0	0	0	2	0	0	0	0	0
1963	2	2	2	2	2	2	2	2	2	2	0	2	2	0	0	0	2	0	0	0	0	0
1964	2	1	1	1	1	1	1	1	1	1	0	1	1	0	0	0	1	0	0	0	0	0
03538270 BEAR C AT ST HWY 95 NR OAK RIDGE, TENN.										LAT=35 56 17 LONG=084 20 29					STREAM		STATE=47		COUNTY=		DIST.=47
1961	1	1	1	1	1	0	1	1	1	1	0	1	1	0	0	0	1	0	0	0	0	0
1962	2	2	2	2	2	2	2	2	2	2	0	2	2	0	0	0	2	0	0	0	0	0
1963	2	2	2	2	2	2	2	2	2	2	0	2	2	0	0	0	2	0	0	0	0	0
1964	2	0	0	0	0	0	0	0	0	0	0	0	0	0	0	0	0	0	0	0	0	0
03538275 BEAR C NR OAK RIDGE, TENN.										LAT=35 56 50 LONG=084 21 48					STREAM		STATE=47		COUNTY=		DIST.=47
1961	1	1	1	1	1	0	1	1	1	1	0	1	1	0	0	0	1	0	0	0	0	0
1962	2	2	2	2	2	2	2	2	2	2	0	2	2	0	0	0	2	0	0	0	0	0
1963	2	2	2	2	2	2	2	2	2	2	0	2	2	0	0	0	2	0	0	0	0	0
1964	2	0	0	0	0	0	0	0	0	0	0	0	0	0	0	0	0	0	0	0	0	0
03538290 CLINCH RIVER NEAR LAWNVILLE, TN.										LAT=35 53 08 LONG=084 29 24					STREAM		STATE=47		COUNTY=		DIST.=47
1971	1	0	0	0	0	0	0	0	0	0	0	0	0	0	0	0	0	0	0	0	0	0
03538500 EMORY R NR WARTBURG TENN										LAT=36 06 46 LONG=084 36 54					STREAM		STATE=47		COUNTY=		DIST.=47
1965	1	0	1	0	0	1	1	1	1	0	0	1	1	0	0	0	1	0	0	0	0	0
1966	3	3	3	3	3	0	3	0	3	0	0	3	0	0	0	0	3	0	0	0	0	0
1967	11	11	11	11	11	0	11	0	11	0	0	10	0	0	0	0	11	0	0	0	0	0

WATER YEAR	NO. SAMPL	D.S.	HARD-NESS	MAJ-OR CAT-IONS	SIL-ICA	ALU-MI-NUM	IRON	MAN-GA-NESE	MAJ_ OR AN-IONS	FLU-O-RIDE	CAR-BON	NI_ TRO-GEN	PHOS_ PHO-ROUS	D.O.	BOD	COD	PH	PES-TI-CIDES	RAD_ IC-CHEM-ICAL	BIC-LOG-IC	SEDMT SUS	BED
	03538500 EMORY R NR WARTBURG TENN									LAT=36 06 46 LONG=084 36 54					STREAM		STATE=47 COUNTY=			DIST.=47		
1968	4	4	4	4	4	0	4	0	4	0	0	4	0	0	0	0	4	0	0	0	0	(
	03539600 DADDYS C NR HEBBERTSBURG, TENN.									LAT=35 59 53 LONG=084 49 24					STREAM		STATE=47 COUNTY=			DIST.=47		
1965	2	1	2	1	1	2	2	2	2	1	0	2	2	0	0	0	2	0	0	0	0	(
	03539700 OBED R NR FRANKFORT, TENN.									LAT=36 04 16 LONG=084 45 51					STREAM		STATE=47 COUNTY=			DIST.=47		
1965	1	0	1	0	0	1	1	1	1	0	0	1	1	0	0	0	1	0	0	0	0	(
1966	1	0	1	0	0	1	1	1	1	0	0	1	1	0	0	0	1	0	0	0	0	(
	03539730 WHITE CK NR FRANKFORT, TENN.									LAT=36 07 29 LONG=084 47 58					STREAM		STATE=47 COUNTY=			DIST.=47		
1965	1	0	1	0	0	1	1	1	1	0	0	1	1	0	0	0	1	0	0	0	0	(
	03539750 CLEAR C NR LANCING, TENN.									LAT=36 07 18 LONG=084 44 46					STREAM		STATE=47 COUNTY=			DIST.=47		
1966	2	2	2	2	2	0	2	0	2	0	0	2	0	0	0	0	2	0	0	0	0	(
1967	3	2	2	2	2	0	2	0	2	0	0	2	0	0	0	0	2	0	0	0	0	(
	03539780 CLEAR C AT HOWARD MILL, TENN.									LAT=36 06 07 LONG=084 43 01					STREAM		STATE=47 COUNTY=			DIST.=47		
1965	1	0	1	0	0	1	1	1	1	0	0	1	1	0	0	0	1	0	0	0	0	(
1966	1	0	1	0	0	1	1	1	1	0	0	1	1	0	0	0	1	0	0	0	0	(
	03539800 OBED R NR LANCING TENN									LAT=36 04 53 LONG=084 40 15					STREAM		STATE=47 COUNTY=			DIST.=47		
1965	4	3	3	3	3	1	1	3	3	3	0	3	1	0	0	0	3	0	0	0	0	(
1966	4	3	4	3	3	1	4	1	4	0	0	4	1	0	0	0	4	0	0	0	0	(
1967	11	11	11	11	11	0	11	1	11	0	0	10	1	0	0	0	11	0	0	0	0	(
1968	3	3	3	3	3	0	3	0	3	0	0	3	0	0	0	0	3	0	0	0	0	(
	03539830 ISLAND C AT CATOOSA, TENN.									LAT=36 03 10 LONG=084 40 02					STREAM		STATE=47 COUNTY=			DIST.=47		
1965	1	0	1	0	0	1	1	1	1	0	0	1	1	0	0	0	1	0	0	0	0	(
	03539860 CROOKED F NR WARTBURG TENN									LAT=36 05 05 LONG=084 33 18					STREAM		STATE=47 COUNTY=			DIST.=47		
1965	1	0	1	0	0	1	1	1	1	0	0	1	1	0	0	0	1	0	0	0	0	(
1966	4	3	4	3	3	1	4	1	4	0	0	4	1	0	0	0	4	0	0	0	0	(
1967	11	11	11	11	11	0	11	0	11	0	0	11	0	0	0	0	11	0	0	0	0	(
1968	4	4	4	4	4	0	4	0	4	0	0	4	0	0	0	0	4	0	0	0	0	(

WATER YEAR	NO. SAMPL	D.S.	HARD-NESS	MAJ-OR CAT-IONS	SIL-ICA	ALU-MI-NUM	IRON	MAN-GA-NESE	MAJ_OR AN-IONS	FLU-O-RIDE	CAR-BON	NI_TRO-GEN	PHOS_PHO-ROUS	D.O.	BOD	COD	PH	PES-TI-CIDES	RAD_IC-CHEM-ICAL	BIO-LOG-IC	SEDMT SUS	BED
03540100 CRAB ORCHARD C NR DEERMONT TENN										LAT=36 00 40 LONG=084 36 44					STREAM		STATE=47 COUNTY=			DIST.=47		
1966	3	3	3	3	3	0	3	0	3	0	0	3	0	0	0	0	3	0	0	0	0	(
1967	12	12	12	12	12	0	12	0	12	0	0	12	0	0	0	0	12	0	0	0	0	(
1968	3	3	3	3	3	0	3	0	3	0	0	3	0	0	0	0	3	0	0	0	0	(
03540500 EMORY R AT OAKDALE TENN										LAT=35 58 59 LONG=084 33 29					STREAM		STATE=47 COUNTY=			DIST.=47		
1965	1	1	1	1	1	1	1	1	1	1	0	1	1	0	0	0	1	0	0	0	0	(
1966	3	2	3	2	2	1	3	1	3	0	0	3	1	0	0	0	3	0	0	0	0	(
1967	10	10	10	10	10	0	10	0	10	0	0	10	0	0	0	0	10	0	0	0	0	(
03541450 CANEY CREEK NEAR ROCKWOOD, TN.										LAT=35 51 19 LONG=084 35 55					STREAM		STATE=47 COUNTY=			DIST.=47		
1970	6	6	6	6	6	0	5	0	6	0	0	6	6	0	0	0	6	0	0	0	0	(
1971	6	6	6	6	6	0	6	0	6	0	0	6	6	0	0	0	6	0	0	0	0	(
03542500 PINEY R AT SPRING CITY, TENN.										LAT=35 41 59 LONG=084 51 17					STREAM		STATE=47 COUNTY=			DIST.=47		
1965	2	0	2	0	0	2	2	2	2	0	0	2	2	0	0	0	2	0	0	0	0	(
03544500 RICHLAND C NR DAYTON, TENN.										LAT=35 30 17 LONG=085 01 20					STREAM		STATE=47 COUNTY=			DIST.=47		
1966	1	1	1	1	1	0	1	0	1	0	0	1	0	0	0	0	1	0	0	0	0	(
1967	5	5	5	5	5	0	5	0	5	0	0	5	0	0	0	0	5	0	0	0	0	(
03556000 TURTLETOWN C AT TURTLETOWN, TENN.										LAT=35 07 57 LONG=084 20 37					STREAM		STATE=47 COUNTY=			DIST.=47		
1966	4	2	2	2	2	0	2	0	2	0	0	2	0	0	0	0	2	0	0	0	0	(
1967	9	9	9	9	9	0	9	0	9	0	0	9	0	0	0	0	9	0	0	0	0	(
03559500 OCOEE R AT COPPERHILL, TENN.										LAT=34 59 29 LONG=084 22 26					STREAM		STATE=47 COUNTY=			DIST.=47		
1965	2	1	2	1	1	2	2	2	2	1	0	2	2	0	0	0	2	0	0	0	0	(
03561400 OCOEE R NR COPPERHILL, TENN.										LAT=35 00 13 LONG=084 24 22					STREAM		STATE=47 COUNTY=			DIST.=47		
1966	1	1	1	1	1	0	1	0	1	0	0	1	0	0	0	0	1	0	0	0	0	(
1967	4	0	0	0	0	0	0	1	0	0	0	0	0	0	0	0	0	0	0	0	0	(
03563100 GREASY CREEK NEAR ARCHVILLE, TN.										LAT=35 07 04 LONG=084 34 14					STREAM		STATE=47 COUNTY=			DIST.=47		
1971	5	5	5	5	5	0	5	0	5	0	0	5	5	0	0	0	5	0	0	0	0	(
03564500 OCOEE RIVER AT PARKSVILLE, TN.										LAT=35 05 48 LONG=084 39 15					STREAM		STATE=47 COUNTY=			DIST.=47		
1971	6	6	6	6	6	0	6	0	6	0	0	6	6	0	0	0	6	0	0	0	0	(

WATER YEAR	NO. SAMPL	D.S.	HARD-NESS	MAJ-OR CAT-IONS	SIL-ICA	ALU-MI-NUM	IRON	MAN-GA-NESE	MAJ_OR AN-IONS	FLU-O-RIDE	CAR-BON	NI_TRO-GEN	PHOS_PHO-ROUS	D.O.	BOD	COD	PH	PES-TI-CIDES	RAD_IO-CHEM-ICAL	BIO-LOG-IC	SEDMT SUS	BED
03566050 S MOUSE C AT CLEVELAND TENN										LAT=35 12 03 LONG=084 51 10					STREAM		STATE=47 COUNTY=			DIST.=47		
1967	1	1	1	1	1	0	1	0	1	0	0	1	0	0	0	0	1	0	0	0	0	
1968	3	3	3	3	3	0	3	0	3	0	0	3	0	0	0	0	3	0	0	0	0	
03566150 ROGERS C NR LAMONTVILLE TENN										LAT=35 23 04 LONG=084 47 37					STREAM		STATE=47 COUNTY=			DIST.=47		
1967	1	1	1	1	1	0	1	0	1	0	0	1	0	0	0	0	1	0	0	0	0	
1968	4	3	4	4	4	0	4	0	4	0	0	4	0	0	0	0	4	0	0	0	0	
03566290 SALE C AT GRAYSVILLE TENN										LAT=35 26 30 LONG=085 04 46					STREAM		STATE=47 COUNTY=			DIST.=47		
1967	1	1	1	1	1	0	1	0	1	0	0	1	0	0	0	0	1	0	0	0	0	
1968	3	3	3	3	3	0	3	0	3	0	0	3	0	0	0	0	3	0	0	0	0	
03566400 SODDY C AT SODDY TENN										LAT=35 18 05 LONG=085 09 56					STREAM		STATE=47 COUNTY=			DIST.=47		
1967	1	1	1	1	1	0	1	0	1	0	0	1	0	0	0	0	1	0	0	0	0	
1968	2	1	2	2	2	0	2	0	2	0	0	2	0	0	0	0	2	0	0	0	0	
03566405 TENNESSEE RIVER NR HARRISON BAY STATE PK,										LAT=35 12 43 LONG=085 05 18					STREAM		STATE=47 COUNTY=			DIST.=47		
1969	3	3	3	3	3	0	3	0	3	0	0	3	0	0	0	0	3	0	0	0	0	
1970	12	12	12	12	12	0	12	0	12	0	0	12	11	0	0	0	12	0	0	0	0	
1971	12	12	12	12	12	0	12	0	12	0	0	11	11	0	0	0	12	0	0	0	0	
1972	2	2	2	2	2	0	2	0	2	0	0	2	2	0	0	0	2	0	0	0	0	
03566420 WOLFEVER C NR OOLTEWAH, TENN.										LAT=35 03 43 LONG=085 03 59					STREAM		STATE=47 COUNTY=			DIST.=47		
1964	3	3	3	3	3	0	2	3	3	3	0	3	0	0	0	0	3	0	0	0	0	
1965	1	1	1	1	1	0	1	1	1	1	0	1	0	0	0	0	1	0	0	0	0	
1966	2	2	2	2	2	0	2	0	2	0	0	2	0	0	0	0	2	0	0	0	0	
1967	9	9	9	9	9	0	9	0	9	0	0	9	0	0	0	0	9	0	0	0	0	
03566650 NORTH CHICAMAUGA CREEK NEAR HIXSON, TN.										LAT=35 08 58 LONG=085 13 09					STREAM		STATE=47 COUNTY=			DIST.=47		
1970	7	7	7	7	7	0	7	0	7	0	0	7	7	0	0	0	7	0	0	0	0	
1971	5	5	5	5	5	0	5	0	5	0	0	5	5	0	0	0	5	0	0	0	0	
1972	1	1	1	1	1	0	1	0	1	0	0	1	1	0	0	0	1	0	0	0	0	
03567500 SOUTH CHICKAMAUGA CR. NR. CHICKAMAUGA, TEN										LAT=35 00 50 LONG=085 12 27					STREAM		STATE=47 COUNTY=			DIST.=13		
1957	2	1	1	1	1	0	1	0	1	1	0	1	0	0	0	0	1	0	0	0	0	
1958	6	3	3	3	3	0	3	0	3	3	0	3	0	0	0	0	3	0	0	0	0	

WATER YEAR	NO. SAMPL	D.S.	HARD-NESS	MAJ-OR CAT-IONS	SIL-ICA	ALU-MI-NUM	IRON	MAN-GA-NESE	MAJ-OR AN-IONS	FLU-O-RIDE	CAR-BON	NI-TRO-GEN	PHOS-PHO-ROUS	D.O.	BOD	COD	PH	PES-TI-CIDES	RAD-IC-CHEM-ICAL	BIO-LOG-IC	SEDMT SUS	SEDMT BED
03567950 TENNESSEE RIVER BL CITICC CR AT CHATTANOOG LAT=35 03 14 LONG=085 17 26															STREAM		STATE=47		COUNTY=		DIST.=47	
1971	1	0	0	0	0	0	0	0	0	0	0	0	0	0	0	0	0	0	0	0	0	0
03568000 TENNESSEE R AT CHATTANOOGA TENN LAT=35 05 12 LONG=085 16 43															STREAM		STATE=47		COUNTY=		DIST.=47	
1967	1	1	1	1	1	0	1	0	1	0	0	1	0	0	0	0	1	0	0	0	0	0
1968	2	2	2	2	2	0	2	0	2	0	0	2	0	0	0	0	2	0	0	0	0	0
03569250 TENNESSEE RIVER NEAR SIGNAL MOUNTAIN, TN. LAT=35 06 39 LONG=085 24 54															STREAM		STATE=47		COUNTY=		DIST.=47	
1971	1	0	0	0	0	0	0	0	0	0	0	0	0	0	0	0	0	0	0	0	0	0
03570600 SEQUATCHIE R AT PIKEVILLE, TENN. LAT=35 36 19 LONG=085 11 09															STREAM		STATE=47		COUNTY=		DIST.=47	
1965	1	0	1	0	0	1	1	1	1	0	0	1	1	0	0	0	1	0	0	0	0	0
03570650 SEQUATCHIE RIVER NEAR COLLEGE STATION, TN. LAT=35 30 09 LONG=085 15 23															STREAM		STATE=47		COUNTY=		DIST.=47	
1966	2	2	2	2	2	0	2	0	2	0	0	2	0	0	0	0	2	0	0	0	0	0
1967	9	9	9	9	9	0	9	0	9	0	0	9	0	0	0	0	9	0	0	0	0	0
1969	6	6	6	6	6	0	6	0	6	0	0	6	0	0	0	0	6	0	0	0	0	0
1970	1	1	1	1	1	0	1	0	1	0	0	1	1	0	0	0	1	0	0	0	0	0
03570750 BIG BRUSH CK NR DUNLAP, TENN. LAT=35 24 25 LONG=085 22 05															STREAM		STATE=47		COUNTY=		DIST.=47	
1965	1	0	1	0	0	1	1	1	1	0	0	1	1	0	0	0	1	0	0	0	0	0
03571000 SEQUATCHIE RIVER NEAR WHITWELL, TN. LAT=35 12 22 LONG=085 29 48															STREAM		STATE=47		COUNTY=		DIST.=47	
1965	1	1	1	1	1	1	1	1	1	1	0	1	1	0	0	0	1	0	0	0	0	0
1970	6	6	6	6	6	0	6	1	6	0	0	5	5	0	0	0	6	0	0	0	0	0
03571500 L SEQUATCHIE R AT SEQUATCHIE, TENN. LAT=35 07 47 LONG=085 35 10															STREAM		STATE=47		COUNTY=		DIST.=47	
1965	2	0	2	0	0	2	2	2	2	0	0	2	2	0	0	0	2	0	0	0	0	0
03571850 TENN RIVER AT SO PITTSBURG,TENN. LAT=35 00 41 LONG=085 41 51															STREAM		STATE=47		COUNTY=		DIST.=47	
1967	1	1	1	1	1	0	1	0	1	0	0	1	0	0	0	0	1	0	0	0	0	0
1968	3	3	3	3	3	0	3	0	3	0	0	3	0	0	0	0	3	0	0	0	0	0
1972	12	12	0	0	0	0	0	0	0	0	0	0	0	0	0	0	0	0	12	0	0	0
1973	3	3	0	0	0	0	0	0	0	0	0	0	0	0	0	0	0	0	3	0	0	0
03580300 BOILING FORK C AB WINCHESTER, TENN. LAT=35 11 14 LONG=086 05 42															STREAM		STATE=47		COUNTY=		DIST.=47	
1966	2	2	2	2	2	0	2	0	2	0	0	2	0	0	0	0	2	0	0	0	0	0

WATER YEAR	NO. SAMPL	D.S.	HARD-NESS	MAJ-OR CAT-IONS	SIL-ICA	ALU-MI-NUM	IRON	MAN-GA-NESE	MAJ_ OR AN-IONS	FLU-O-RIDE	CAR-BON	NI_ TRO-GEN	PHOS_ PHO-ROUS	D.O.	BOD	COD	PH	PES-TI-CIDES	RAD_ IC-CHEM-ICAL	BIO-LOG-IC	SEDMT SUS	BE
03580300 BOILING FORK C AB WINCHESTER, TENN. LAT=35 11 14 LONG=086 05 42 STREAM STATE=47 COUNTY= DIST.=47																						
1967	9	9	9	9	9	0	9	0	9	0	0	9	0	0	0	0	9	0	0	0	0	
03580750 ELK R BL TIMS FORD DAM, TENN. LAT=35 11 32 LONG=086 16 52 STREAM STATE=47 COUNTY= DIST.=47																						
1966	2	2	2	2	2	0	2	0	2	0	0	2	0	0	0	0	2	0	0	0	0	
1967	7	7	7	7	7	0	7	0	7	0	0	7	0	0	0	0	7	0	0	0	0	
03582550 CANE CREEK AT PETERSBURG, TN. LAT=35 19 20 LONG=086 38 17 STREAM STATE=47 COUNTY= DIST.=47																						
1969	6	6	6	6	6	0	6	0	6	0	0	6	0	0	0	0	6	0	0	0	0	
1970	2	2	2	2	2	0	2	0	2	0	0	1	0	0	0	0	2	0	0	0	0	
03583300 RICHLAND C NR CORNERSVILLE, TENN. LAT=35 19 10 LONG=086 52 20 STREAM STATE=47 COUNTY= DIST.=47																						
1966	4	2	2	2	2	0	2	0	3	0	0	2	0	0	0	0	2	0	0	0	0	
1967	8	8	8	8	8	0	8	0	8	0	0	8	0	0	0	0	8	0	0	0	0	
03583330 FACTORY C NR CAMPBELLSVILLE, TENN. LAT=35 21 55 LONG=087 08 41 STREAM STATE=47 COUNTY= DIST.=47																						
1966	1	1	1	1	1	0	1	0	1	0	0	1	0	0	0	0	1	0	0	0	0	
1967	8	8	8	8	8	0	8	0	8	0	0	8	0	0	0	0	8	0	0	0	0	
03583360 YOKLEY C NR CAMPBELLSVILLE, TENN. LAT=35 22 07 LONG=087 08 12 STREAM STATE=47 COUNTY= DIST.=47																						
1966	3	2	2	2	2	0	2	0	2	0	0	2	0	0	0	0	2	0	0	0	0	
1967	8	8	8	8	8	0	8	0	8	0	0	8	0	0	0	0	8	0	0	0	0	
03583400 BIG C NR RIVERSBURG TENN LAT=35 16 31 LONG=087 03 30 STREAM STATE=47 COUNTY= DIST.=47																						
1968	5	5	4	5	5	0	5	0	5	0	0	5	0	0	0	0	5	0	0	0	0	
03584000 RICHLAND C NR PULASKI, TENN. LAT=35 12 51 LONG=087 06 05 STREAM STATE=47 COUNTY= DIST.=47																						
1966	3	3	3	3	3	0	3	0	3	0	0	3	0	0	0	0	3	0	0	0	0	
1967	8	8	8	8	8	0	8	0	8	0	0	8	0	0	0	0	8	0	0	0	0	
03588000 SHOAL C AT LAWRENCEBURG TENN LAT=35 14 31 LONG=087 21 14 STREAM STATE=47 COUNTY= DIST.=47																						
1967	2	2	2	2	2	0	2	0	2	0	0	2	0	0	0	0	2	0	0	0	0	
1968	5	4	5	5	5	0	5	0	5	0	0	5	0	0	0	0	5	0	0	0	0	
03593500 TENNESSEE R AT SAVANNAH TENN LAT=35 13 29 LONG=088 15 36 STREAM STATE=47 COUNTY= DIST.=47																						
1967	1	1	1	1	1	0	1	0	1	0	0	1	0	0	0	0	1	0	0	0	0	
1968	4	4	4	4	4	0	4	0	4	0	0	4	0	0	0	0	4	0	0	0	0	

WATER YEAR	NO. SAMPL	D.S.	HARD-NESS	MAJ-OR CAT-IONS	SIL-ICA	ALU-MI-NUM	IRON	MAN-GA-NESE	MAJ_ OR AN-IONS	FLU-O-RIDE	CAR-BON	NI_ TRO-GEN	PHOS_ PHO-ROUS	D.O.	BOD	COD	PH	PES-TI-CIDES	RAD_ IC-CHEM-ICAL	BIO-LOG-IC	SEDMT SUS	BE
03594180 HARDIN CR AT CLIFTON JCT TENN										LAT=35 18 26 LONG=087 57 14					STREAM		STATE=47 COUNTY=			DIST.=47	
1968	4	3	4	4	4	0	4	0	4	0	0	4	0	0	0	0	4	0	0	0	0	0
03594413 BEECH LAKE NEAR LEXINGTON, TN.										LAT=35 39 40 LONG=088 25 02					STREAM		STATE=47 COUNTY=			DIST.=47	
1970	6	6	6	6	6	0	6	0	6	0	0	5	5	0	0	0	6	0	0	0	0	0
1971	5	5	5	5	5	0	5	0	5	0	0	5	5	0	0	0	5	0	0	0	0	0
03594425 PINE TREE BRANCH NEAR LEXINGTON, TN.										LAT=35 39 54 LONG=088 20 58					STREAM		STATE=47 COUNTY=			DIST.=47	
1971	6	6	6	6	6	0	6	0	6	0	0	6	6	0	0	0	6	0	0	0	0	0
03594432 PINE LAKE NEAR LEXINGTON, TN.										LAT=35 34 11 LONG=088 24 27					STREAM		STATE=47 COUNTY=			DIST.=47	
1970	6	6	6	6	6	0	6	0	6	0	0	6	6	0	0	0	6	0	0	0	0	0
03594437 CANE CREEK NEAR SHADY HILL, TN.										LAT=35 35 56 LONG=088 17 29					STREAM		STATE=47 COUNTY=			DIST.=47	
1970	11	11	11	11	11	0	11	0	11	0	0	10	10	0	0	0	11	0	0	0	0	0
1971	1	1	1	1	1	0	1	0	1	0	0	1	1	0	0	0	1	0	0	0	0	0
03594439 BEECH RIVER NEAR CHESTERFIELD, TN.										LAT=35 36 49 LONG=088 16 23					STREAM		STATE=47 COUNTY=			DIST.=47	
1969	6	6	6	6	6	0	6	0	6	0	0	6	0	0	0	0	6	0	0	0	0	0
1970	7	7	7	7	7	0	7	0	7	0	0	7	6	0	0	0	7	0	0	0	0	0
1971	6	6	6	6	6	0	6	0	6	0	0	6	6	0	0	0	6	0	0	0	0	0
03594440 CEDAR LAKE NEAR LEXINGTON, TN.										LAT=35 40 18 LONG=088 19 16					STREAM		STATE=47 COUNTY=			DIST.=47	
1971	6	6	6	6	6	0	6	0	6	0	0	6	6	0	0	0	6	0	0	0	0	0
03594448 PIN OAK LAKE NEAR CHESTERFIELD, TN.										LAT=35 40 47 LONG=088 16 52					STREAM		STATE=47 COUNTY=			DIST.=47	
1971	6	6	6	6	6	0	6	0	6	0	0	6	6	0	0	0	6	0	0	0	0	0
03594480 TURKEY C NR DECATURVILLE, TENN.										LAT=35 34 30 LONG=088 08 20					STREAM		STATE=47 COUNTY=			DIST.=47	
1961	1	1	1	1	1	0	1	0	1	1	0	1	0	0	0	0	1	0	0	0	0	0
1963	1	1	1	1	1	0	1	0	1	1	0	1	0	0	0	0	1	0	0	0	0	0
03594490 RUSHING CREEK ABOVE DECATURVILLE, TN.										LAT=35 34 14 LONG=088 06 46					STREAM		STATE=47 COUNTY=			DIST.=47	
1971	6	6	6	6	6	0	6	0	6	0	0	6	6	0	0	0	6	0	0	0	0	0

WATER YEAR	NO. SAMPL	D.S.	HARD-NESS	MAJ-OR CAT-IONS	SIL-ICA	ALU-MI-NUM	IRON	MAN-GA-NESE	MAJ_OR AN-IONS	FLU-O-RIDE	CAR-BON	NI_TRO-GEN	PHOS_PHO-ROUS	D.O.	BOD	COD	PH	PES-TI-CIDES	RAD_IO-CHEM-ICAL	BIO-LOG-IC	SEDMT SUS	BE
03596000 DUCK RIVER BELOW MANCHESTER, TN.										LAT=35 28 15 LONG=086 07 18					STREAM		STATE=47 COUNTY=			DIST.=47	
1967	2	2	2	2	2	0	2	0	2	0	0	2	0	0	0	0	2	0	0	0	0	
1968	5	5	5	5	5	0	5	0	5	0	0	5	0	0	0	0	5	0	0	0	0	
1970	6	6	6	6	6	0	6	6	6	6	0	6	6	0	0	0	6	0	0	0	0	
1971	4	4	4	4	4	0	4	4	4	4	0	4	4	0	0	0	4	0	0	0	0	
03597000 GARRISON FORK AT FAIRFIELD, TENN.										LAT=35 33 59 LONG=086 17 00					STREAM		STATE=47 COUNTY=			DIST.=47	
1966	2	2	2	2	2	0	2	0	2	0	0	2	0	0	0	0	2	0	0	0	0	
1967	7	7	7	7	7	0	7	0	7	0	0	7	0	0	0	0	7	0	0	0	0	
03597500 WARTRACE CREEK AT BELL BUCKLE, TN.										LAT=35 35 16 LONG=086 20 22					STREAM		STATE=47 COUNTY=			DIST.=47	
1970	5	5	5	5	5	0	5	4	5	5	0	5	5	0	0	0	5	0	0	0	0	
1971	4	4	4	4	4	0	4	4	4	4	0	4	4	0	0	0	4	0	0	0	0	
03597600 WARTRACE C AT WARTRACE, TENN.										LAT=35 31 11 LONG=086 20 04					STREAM		STATE=47 COUNTY=			DIST.=47	
1966	2	2	2	2	2	0	2	0	2	0	0	2	0	0	0	0	2	0	0	0	0	
1967	9	9	9	9	9	0	9	0	9	0	0	9	0	0	0	0	9	0	0	0	0	
03598000 DUCK RIVER NEAR SHELBYVILLE, TN.										LAT=35 28 49 LONG=086 29 57					STREAM		STATE=47 COUNTY=			DIST.=47	
1967	1	1	1	1	1	0	1	0	1	0	0	1	0	0	0	0	1	0	0	0	0	
1970	6	6	6	6	6	0	6	6	6	6	0	6	6	0	0	0	6	0	0	0	0	
1971	4	4	4	4	4	0	4	4	4	4	0	4	4	0	0	0	4	0	0	0	0	
03599000 BIG ROCK C AT LEWISBURG, TENN.										LAT=35 26 56 LONG=086 47 09					STREAM		STATE=47 COUNTY=			DIST.=47	
1966	3	2	2	2	2	0	2	0	2	0	0	2	0	0	0	0	2	0	0	0	0	
1967	9	9	9	9	9	0	9	0	9	0	0	9	0	0	0	0	9	0	0	0	0	
03599500 DUCK R AT COLUMBIA, TENN.										LAT=35 37 05 LONG=087 01 56					STREAM		STATE=47 COUNTY=			DIST.=47	
1966	2	2	2	2	2	0	2	0	2	0	0	2	0	0	0	0	2	0	0	0	0	
1967	8	8	8	8	8	0	8	0	8	0	0	8	0	0	0	0	8	0	0	0	0	
03600350 DUCK RIVER NEAR SANTA FE, TN.										LAT=35 40 21 LONG=087 07 43					STREAM		STATE=47 COUNTY=			DIST.=47	
1971	6	6	6	6	6	0	6	0	6	0	0	6	6	0	0	0	6	0	0	0	0	
03600400 DUCK RIVER AT WILLIAMSPORT, TENN.										LAT=35 41 40 LONG=087 13 14					STREAM		STATE=47 COUNTY=			DIST.=47	
1971	5	5	5	5	5	1	5	0	5	0	0	5	5	0	0	0	5	0	0	0	0	

WATER YEAR	NO. SAMPL	C.S.	HARD-NESS	MAJ-OR CAT-IONS	SIL-ICA	ALU-MI-NUM	IRON	MAN-GA-NESE	MAJ_OR AN-IONS	FLU-O-RIDE	CAR-BON	NI_TRO-GEN	PHOS_PHO-ROUS	D.O.	BOD	COD	PH	PES-TI-CIDES	RAD_IC-CHEM-ICAL	BIO-LOG-IC	SEDMT SUS BE
	C3600500 BIG BIGBY C AT SANDY HOCK, TENN.									LAT=35 29 19 LONG=087 13 59					STREAM		STATE=47 CCUNTY=			DIST.=47	
1966	2	2	2	2	2	0	2	0	2	0	0	2	0	0	0	0	2	0	0	0	0
1967	5	9	9	9	9	0	9	0	9	0	0	9	0	0	0	0	9	0	0	0	0
	03601500 BIG BIGBY CREEK AT CROSS BRIDGES, TN.									LAT=35 37 04 LONG=087 12 34					STREAM		STATE=47 CCUNTY=			DIST.=47	
1971	5	5	5	5	5	0	5	0	5	0	0	5	5	0	0	0	5	0	0	0	0
	03601600 DUCK RIVER NEAR SHADY GROVE, TN.									LAT=35 48 09 LONG=087 15 55					STREAM		STATE=47 CCUNTY=			DIST.=47	
1971	5	5	5	5	5	0	5	0	5	0	0	5	5	0	0	0	5	0	0	0	0
	03602000 DUCK RIVER AT CENTERVILLE, TN.									LAT=35 47 03 LONG=087 27 36					STREAM		STATE=47 CCUNTY=			DIST.=47	
1971	6	6	6	6	6	0	6	0	6	0	0	6	6	0	0	0	6	0	0	0	0
	03602500 PINEY R AT VERNCN, TENN.									LAT=35 52 17 LCNG=087 30 00					STREAM		STATE=47 CCUNTY=			DIST.=47	
1966	2	2	2	2	2	0	2	0	2	0	0	2	0	0	0	0	2	0	0	0	0
1967	4	4	4	4	4	0	4	0	4	0	0	4	0	0	0	0	4	0	0	0	0
	03603000 DUCK R AB HURRICANE MILLS, TENN.									LAT=35 55 48 LCNG=087 44 35					STREAM		STATE=47 CCUNTY=			DIST.=47	
1966	3	3	3	3	3	0	3	0	3	0	0	3	0	0	0	0	3	0	0	0	0
1967	9	9	9	9	9	0	9	0	9	0	0	9	0	0	0	0	9	0	0	0	0
	03603550 BUFFALO R AT HENRYVILLE, TENN.									LAT=35 23 50 LCNG=087 23 14					STREAM		STATE=47 CCUNTY=			DIST.=47	
1964	2	1	1	2	1	0	1	1	2	1	0	1	0	0	0	0	1	0	0	0	0
	03603600 BUFFALO R AB RIVERSIDE, TENN.									LAT=35 27 45 LONG=087 32 08					STREAM		STATE=47 CCUNTY=			DIST.=47	
1964	2	0	0	0	0	0	0	0	0	0	0	0	0	0	0	0	0	0	0	0	0
	03603700 BUFFALO RIVER AT RIVERSIDE, TN.									LAT=35 27 09 LONG=087 36 10					STREAM		STATE=47 CCUNTY=			DIST.=47	
1969	6	6	6	6	6	0	6	0	6	0	0	6	0	0	0	0	6	0	0	0	0
1970	1	1	1	1	1	0	1	0	1	0	0	1	0	0	0	0	1	0	0	0	0
	03603710 ALLENS C NR RIVERSIDE, TENN.									LAT=35 26 32 LCNG=087 35 59					STREAM		STATE=47 CCUNTY=			DIST.=47	
1964	1	1	1	1	1	0	0	1	1	1	0	1	0	0	0	0	1	0	0	0	0
	03604000 BUFFALO RIVER NEAR FLAT WOODS, TN.									LAT=35 29 45 LONG=087 49 58					STREAM		STATE=47 CCUNTY=			DIST.=47	
1963	1	1	1	1	1	0	1	0	1	0	0	1	0	0	0	0	1	0	0	0	0

WATER YEAR	NO. SAMPL	D.S.	HARD-NESS	MAJ-OR CAT-IONS	SIL-ICA	ALU-MI-NUM	IRON	MAN-GA-NESE	MAJ_OR AN-IONS	FLU-O-RIDE	CAR-BON	NI_TRO-GEN	PHOS_PHO-ROUS	D.O.	BOD	COD	PH	PES-TI-CIDES	RAD_IC-CHEM-ICAL	BIO-LOG-IC	SEDMT SUS	BE
03604000 BUFFALO RIVER NEAR FLAT WOODS, TN.										LAT=35 29 45 LONG=087 49 58					STREAM		STATE=47 COUNTY=			DIST.=47		
1964	3	3	3	3	3	0	1	3	3	3	0	3	0	0	0	0	3	0	0	0	0	0
1967	8	8	8	8	8	0	8	8	8	8	0	8	0	0	0	0	8	0	0	0	0	0
1968	15	15	12	12	12	0	11	11	12	12	0	12	7	0	0	0	12	0	3	0	0	0
1969	14	13	11	11	11	0	10	11	11	11	1	11	11	3	10	0	11	2	3	7	0	0
1970	11	11	9	9	9	0	9	9	9	9	0	9	9	2	6	0	9	2	2	0	0	0
1971	10	9	9	9	9	0	8	9	9	9	0	9	8	7	3	0	9	0	0	3	0	0
1972	2	1	0	0	0	0	0	0	0	0	0	0	0	0	0	0	0	1	1	0	0	0
03604100 COON C NR HOHENWALD TENN										LAT=35 36 23 LONG=087 42 47					STREAM		STATE=47 COUNTY=			DIST.=47		
1967	4	4	4	4	4	0	4	0	4	0	0	4	0	0	0	0	4	0	0	0	0	0
1968	7	7	7	7	7	0	7	0	7	0	0	7	0	0	0	0	7	0	0	0	0	0
03604500 BUFFALO R NR LOBELVILLE TENN										LAT=35 48 46 LONG=087 47 51					STREAM		STATE=47 COUNTY=			DIST.=47		
1967	1	1	1	1	1	0	1	0	1	0	0	1	0	0	0	0	1	0	0	0	0	0
1968	4	4	4	4	4	0	4	0	4	0	0	4	0	0	0	0	4	0	0	0	0	0
03604800 BIRDSONG C NR HOLLADAY, TENN.										LAT=35 53 56 LONG=088 07 37					STREAM		STATE=47 COUNTY=			DIST.=47		
1961	1	1	1	1	1	0	1	0	1	1	0	1	0	0	0	0	1	0	0	0	0	0
1963	1	1	1	1	1	0	1	0	1	1	0	1	0	0	0	0	1	0	0	0	0	0
03604900 INDIAN C. AT NEW JOHNSONVILLE, TENN.										LAT=36 00 55 LONG=087 57 46					STREAM		STATE=47 COUNTY=			DIST.=47		
1964	1	1	1	1	1	0	0	1	1	1	0	1	0	0	0	0	1	0	0	0	0	0
03605190 TRACE C AT WELL 2, AT GORMAN, TENN.										LAT=36 06 25 LONG=087 42 30					STREAM		STATE=47 COUNTY=			DIST.=47		
1965	1	1	1	1	1	0	0	1	1	1	0	1	0	0	0	0	1	0	0	0	0	0
03605250 TRACE C NR GORMAN, TENN.										LAT=36 05 59 LONG=087 43 22					STREAM		STATE=47 COUNTY=			DIST.=47		
1965	1	1	1	1	1	0	0	1	1	1	0	1	0	0	0	0	1	0	0	0	0	0
03605300 TRACE C BL GORMAN, TENN.										LAT=36 05 20 LONG=087 44 22					STREAM		STATE=47 COUNTY=			DIST.=47		
1964	2	2	2	2	2	0	1	2	2	2	0	2	0	0	0	0	2	0	0	0	0	0
1965	1	1	1	1	1	0	0	1	1	1	0	1	0	0	0	0	1	0	0	0	0	0
03605420 TRACE C AB HWY 13, AT WAVERLY, TENN.										LAT=36 05 07 LONG=087 47 31					STREAM		STATE=47 COUNTY=			DIST.=47		
1965	1	1	1	1	1	0	0	1	1	1	0	1	0	0	0	0	1	0	0	0	0	0

WATER YEAR	NO. SAMPL	D.S.	HARD-NESS	MAJ-OR CAT-ICNS	SIL-ICA	ALU-MI-NUM	IRCN	MAN-GA-NESE	MAJ_OR AN-IONS	FLU-O-RIDE	CAR-BON	NI_TRO-GEN	PHOS_PHO-ROUS	D.O.	BOD	COD	PH	PES-TI-CIDES	RAD_IO-CHEM-ICAL	BIC-LOG-IC	SEDMT SUS BE
03605500 TRACE C AT WAVERLY, TENN.										LAT=36 05 10 LONG=087 48 04					STREAM		STATE=47 CCUNTY=			DIST.=47	
1964	1	1	1	1	1	0	0	1	1	1	0	1	0	0	0	0	1	0	0	0	0
03605505 TRACE C AT WAVERLY, TENN. (AT SEWER CROSSI										LAT=36 05 04 LONG=087 48 32					STREAM		STATE=47 CCUNTY=			DIST.=47	
1965	1	1	1	1	1	0	0	1	1	1	0	1	0	0	0	0	1	0	0	0	0
03605510 TRACE C AT WAVERLY, TENN (AB SEWER OUTFALL										LAT=35 05 08 LONG=087 48 45					STREAM		STATE=47 CCUNTY=			DIST.=47	
1965	1	1	1	0	0	0	0	0	0	0	0	1	0	0	0	0	1	0	0	0	0
03605550 TRACE C NR DENVER, TENN.										LAT=36 03 26 LONG=087 53 54					STREAM		STATE=47 CCUNTY=			DIST.=47	
1964	3	3	3	3	3	0	1	3	3	3	0	3	0	0	0	0	3	0	0	0	0
1965	1	1	1	1	1	0	1	1	1	1	0	1	0	0	0	0	1	0	0	0	0
1966	2	2	2	2	2	0	2	0	2	0	0	2	0	0	0	0	2	0	0	0	0
1967	7	7	7	7	7	0	6	0	7	0	0	7	0	0	0	0	7	0	0	0	0
03605580 DRY C NR DENVER, TENN.										LAT=36 05 44 LONG=087 54 22					STREAM		STATE=47 CCUNTY=			DIST.=47	
1964	1	1	1	1	1	0	0	1	1	1	0	1	0	0	0	0	1	0	0	0	0
03605600 BEAR C NR DENVER, TENN.										LAT=36 06 45 LONG=087 54 08					STREAM		STATE=47 CCUNTY=			DIST.=47	
1964	2	0	0	0	0	0	0	0	0	0	0	0	0	0	0	0	0	0	0	0	0
03606500 BIG SANDY RIVER AT BRUCETON, TN.										LAT=36 02 19 LONG=088 13 42					STREAM		STATE=47 CCUNTY=			DIST.=47	
1968	6	6	6	6	6	0	6	0	6	0	0	6	0	0	0	0	6	0	0	0	0
1970	6	6	6	6	6	0	6	0	6	0	0	6	6	0	0	0	6	0	0	0	0
1971	5	5	5	5	5	0	5	0	5	0	0	5	5	0	0	0	5	0	0	0	0
03607200 W SANDY C NR SPRINGVILLE, TENN.										LAT=36 15 37 LONG=088 12 01					STREAM		STATE=47 CCUNTY=			DIST.=47	
1961	1	1	1	1	1	0	1	0	1	1	0	1	0	0	0	0	1	0	0	0	0
1963	1	1	1	1	1	0	1	0	1	1	0	1	0	0	0	0	1	0	0	0	0
07024200 CROCKED C NR HUNTINGDON, TENN.										LAT=36 03 52 LONG=088 24 17					STREAM		STATE=47 CCUNTY=			DIST.=47	
1961	1	1	1	1	1	0	1	0	1	1	0	1	0	0	0	0	1	0	0	0	0
1963	1	1	1	1	1	0	1	0	1	1	0	1	0	0	0	0	1	0	0	0	0
07024250 GUINS C NR HUNTINGDON, TENN.										LAT=36 05 24 LONG=088 25 07					STREAM		STATE=47 COUNTY=			DIST.=47	
1961	1	1	1	1	1	0	1	0	1	1	0	1	0	0	0	0	1	0	0	0	0
1963	1	1	1	1	1	0	1	0	1	1	0	1	0	0	0	0	1	0	0	0	0

WATER YEAR	NO. SAMPL	D.S.	HARD-NESS	MAJ-OR CAT-IONS	SIL-ICA	ALU-MI-NUM	IRON	MAN-GA-NESE	MAJ_OR AN-IONS	FLU-O-RIDE	CAR-BON	NI_TRO-GEN	PHOS_PHO-ROUS	D.O.	BOD	COD	PH	PES-TI-CIDES	RAD_IO-CHEM-ICAL	BIO-LOG-IC	SEDMT SUS	BE
07C24300 BEAVER C AT HUNTINGDON, TENN. LAT=35 59 56 LONG=088 26 01 STREAM STATE=47 CCUNTY= DIST.=47																						
1961	1	1	1	1	1	0	1	0	1	1	0	1	0	0	0	0	1	0	0	0	0	0
1963	1	1	1	1	1	0	1	0	1	1	0	1	0	0	0	0	1	0	0	0	0	0
1964	1	1	1	1	1	0	0	1	1	1	0	1	0	0	0	0	1	0	0	0	0	0
1965	1	0	0	0	0	0	0	0	0	0	0	0	0	0	0	0	0	0	0	0	0	0
07024400 REEDY C NR TREZEVANT, TENN. LAT=36 03 30 LONG=088 34 45 STREAM STATE=47 COUNTY= DIST.=47																						
1961	1	1	1	1	1	0	1	0	1	1	0	1	0	0	0	0	1	0	0	0	0	0
1963	1	1	1	1	1	0	1	0	1	1	0	1	0	0	0	0	1	0	0	0	0	0
07C24500 SF OBION R NR GREENFIELD, TENN. LAT=36 07 05 LONG=088 48 39 STREAM STATE=47 CCUNTY= DIST.=47																						
1965	1	0	0	0	0	0	0	0	0	0	0	0	0	0	0	0	0	0	0	0	0	0
07025350 CYPRESS C NR LATHAM, TENN. LAT=36 24 16 LONG=088 43 07 STREAM STATE=47 CCUNTY= DIST.=47																						
1961	1	1	1	1	1	0	1	0	1	1	0	1	0	0	0	0	1	0	0	0	0	0
1963	1	1	1	1	1	0	1	0	1	1	0	1	0	0	0	0	1	0	0	0	0	0
07025500 NF OBION R NR UNION CITY, TENN. LAT=36 23 59 LCNG=088 59 43 STREAM STATE=47 CCUNTY= DIST.=47																						
1965	2	1	1	1	1	0	0	1	1	1	0	1	0	0	0	0	1	0	0	0	0	0
07026030 RICHLAND C NR OBION, TENN. LAT=36 15 43 LONG=089 12 44 STREAM STATE=47 CCUNTY= DIST.=47																						
1961	1	1	1	1	1	0	1	0	1	1	0	1	0	0	0	0	1	0	0	0	0	0
1963	1	1	1	1	1	0	1	0	1	1	0	1	0	0	0	0	1	0	0	0	0	0
07C26500 REELFOOT C NR SAMBURG, TENN. LAT=36 26 32 LCNG=089 17 49 STREAM STATE=47 CCUNTY= DIST.=47																						
1965	1	0	0	0	0	0	0	0	0	0	0	0	0	0	0	0	0	0	0	0	0	0
07027300 SF FORKED DEER R NR HENDERSCN, TENN. LAT=35 26 56 LCNG=088 36 16 STREAM STATE=47 CCUNTY= DIST.=47																						
1961	1	1	1	1	1	0	1	0	1	1	0	1	0	0	0	0	1	0	0	0	0	0
1963	1	1	1	1	1	0	1	0	1	1	0	1	0	0	0	0	1	0	0	0	0	0
07C27400 MIDDLE FORK C NR LURAY, TENN. LAT=35 34 08 LCNG=088 32 44 STREAM STATE=47 CCUNTY= DIST.=47																						
1961	1	1	1	1	1	0	1	0	1	1	0	1	0	0	0	0	1	0	0	0	0	0
1963	1	1	1	1	1	0	1	0	1	1	0	1	0	0	0	0	1	0	0	0	0	0
07C27500 S F FORKED DEER R AT JACKSON TENN LAT=35 35 38 LONG=088 48 52 STREAM STATE=47 COUNTY= DIST.=47																						
1965	3	2	2	2	2	0	1	2	2	2	0	2	1	0	0	0	2	0	0	0	0	0

WATER YEAR	NO. SAMPL	D.S.	HARD-NESS	MAJ-OR CAT-IONS	SIL-ICA	ALU-MI-NUM	IRON	MAN-GA-NESE	MAJ_OR AN-IONS	FLU-O-RIDE	CAR-BON	NI_TRO-GEN	PHOS_PHO-ROUS	D.O.	BOD	COD	PH	PES-TI-CIDES	RAD_IO-CHEM-ICAL	BIO-LOG-IC	SEDMT SUS BE
07027500 S F FORKED DEER R AT JACKSON TENN										LAT=35 35 38 LONG=088 48 52					STREAM		STATE=47 COUNTY=			DIST.=47	
1968	1	1	1	1	1	0	1	1	1	1	0	1	0	0	0	0	1	0	0	0	0
07027600 JOHNSON C NR JACKSON, TENN.										LAT=35 36 23 LONG=088 53 59					STREAM		STATE=47 COUNTY=			DIST.=47	
1961	2	2	2	2	2	0	2	0	2	2	0	2	0	0	0	0	2	0	0	0	0
1963	1	1	1	1	1	0	1	0	1	1	0	1	0	0	0	0	1	0	0	0	0
07027700 MUD C NR BELLS, TENN.										LAT=35 40 41 LONG=089 07 58					STREAM		STATE=47 COUNTY=			DIST.=47	
1961	1	1	1	1	1	0	1	0	1	1	0	1	0	0	0	0	1	0	0	0	0
1963	1	1	1	1	1	0	1	0	1	1	0	1	0	0	0	0	1	0	0	0	0
07028500 NF FORKED DEER R AT TRENTON, TENN.										LAT=35 58 49 LONG=088 55 35					STREAM		STATE=47 COUNTY=			DIST.=47	
1965	3	1	1	1	1	0	0	1	1	1	0	1	0	0	0	0	1	0	0	0	0
07028900 MF FORKED DEER R NR SPRING CREEK, TENN.										LAT=35 48 37 LONG=088 37 03					STREAM		STATE=47 COUNTY=			DIST.=47	
1961	1	1	1	1	1	0	1	0	1	1	0	1	0	0	0	0	1	0	0	0	0
1963	1	1	1	1	1	0	1	0	1	1	0	1	0	0	0	0	1	0	0	0	0
07029000 MF FORKED DEER R NR ALAMO, TENN.										LAT=35 51 02 LONG=089 04 00					STREAM		STATE=47 COUNTY=			DIST.=47	
1965	1	0	0	0	0	0	0	0	0	0	0	0	0	0	0	0	0	0	0	0	0
07029370 CYPRESS C AT SELMER, TENN.										LAT=35 10 05 LONG=088 35 22					STREAM		STATE=47 COUNTY=			DIST.=47	
1961	1	1	1	1	1	0	1	0	1	1	0	1	0	0	0	0	1	0	0	0	0
1963	1	1	1	1	1	0	1	0	1	1	0	1	0	0	0	0	1	0	0	0	0
07029390 MUDDY C AT RAMER, TENN.										LAT=35 03 29 LONG=088 37 39					STREAM		STATE=47 COUNTY=			DIST.=47	
1961	1	1	1	1	1	0	1	0	1	1	0	1	0	0	0	0	1	0	0	0	0
1963	1	1	1	1	1	0	1	0	1	1	0	1	0	0	0	0	1	0	0	0	0
07029410 MOSSES C NR POCAHONTAS, TENN.										LAT=35 04 46 LONG=088 46 53					STREAM		STATE=47 COUNTY=			DIST.=47	
1961	1	1	1	1	1	0	1	0	1	1	0	1	0	0	0	0	1	0	0	0	0
1963	1	1	1	1	1	0	1	0	1	1	0	1	0	0	0	0	1	0	0	0	0
07029440 PORTERS C NR MIDDLETON, TENN.										LAT=35 05 44 LONG=088 54 05					STREAM		STATE=47 COUNTY=			DIST.=47	
1961	1	1	1	1	1	0	1	0	1	1	0	1	0	0	0	0	1	0	0	0	0
1963	1	1	1	1	1	0	1	0	1	1	0	1	0	0	0	0	1	0	0	0	0

WATER YEAR	NO. SAMPL	D.S.	HARD-NESS	MAJ-OR CAT-IONS	SIL-ICA	ALU-MI-NUM	IRON	MAN-GA-NESE	MAJ-OR AN-IONS	FLU-O-RIDE	CAR-BON	NI-TRO-GEN	PHOS-PHO-ROUS	D.O.	BOD	COD	PH	PES-TI-CIDES	RAD-IO-CHEM-ICAL	BIO-LOG-IC	SEDMT SUS	BE
07C29500 HATCHIE R AT BOLIVAR TENN										LAT=35 16 31 LONG=088 58 36					STREAM		STATE=47 COUNTY=			DIST.=47		
1964	2	2	2	2	2	0	0	2	2	2	0	2	0	0	0	0	2	0	0	0	0	0
1968	1	1	1	1	1	0	1	1	1	1	0	1	0	0	0	0	1	0	0	0	0	0
07C30200 LOOSAHATCHIE R NR LACONIA, TENN.										LAT=35 16 06 LONG=089 15 44					STREAM		STATE=47 COUNTY=			DIST.=47		
1961	1	1	1	1	1	0	1	0	1	1	0	1	0	0	0	0	1	0	0	0	0	0
1963	1	1	1	1	1	0	1	0	1	1	0	1	0	0	0	0	1	0	0	0	0	0
07C30280 LOOSAHATCHIE R NR BRUNSWICK, TENN.										LAT=35 16 53 LONG=089 45 56					STREAM		STATE=47 COUNTY=			DIST.=47		
1964	1	1	1	1	1	0	1	1	1	1	0	1	0	0	0	0	1	0	0	0	0	0
07C30355 BIG C NR WOODSTOCK, TENN.										LAT=35 16 50 LONG=090 00 14					STREAM		STATE=47 COUNTY=			DIST.=47		
1964	1	0	0	0	0	0	0	0	0	0	0	0	0	0	0	0	0	0	0	0	0	0
07C30500 WOLF R AT ROSSVILLE TENN										LAT=35 03 15 LONG=089 32 28					STREAM		STATE=47 COUNTY=			DIST.=47		
1961	1	1	1	1	1	0	1	0	1	1	0	1	0	0	0	0	1	0	0	0	0	0
1963	1	1	1	1	1	0	1	0	1	1	0	1	0	0	0	0	1	0	0	0	0	0
1964	2	2	2	2	2	0	0	2	2	2	0	2	0	0	0	0	2	0	0	0	0	0
1965	2	1	1	1	1	0	0	1	1	1	0	1	0	0	0	0	1	0	0	0	0	0
1966	9	7	7	7	7	0	6	7	7	7	0	7	0	0	0	0	7	0	0	0	0	0
1967	11	9	9	9	9	0	9	9	9	9	0	9	1	0	0	0	9	0	0	0	0	0
1968	1	1	1	1	1	0	1	1	1	1	0	1	0	0	0	0	1	0	0	0	0	0
07C31700 WOLF R AT RALEIGH, TENN.										LAT=35 12 08 LONG=089 55 24					STREAM		STATE=47 COUNTY=			DIST.=47		
1964	1	1	1	1	1	0	1	1	1	1	0	1	0	0	0	0	1	0	0	0	0	0
07C32280 MISSISSIPPI RIVER NEAR MEMPHIS, TN.										LAT=35 03 24 LONG=090 10 49					STREAM		STATE=47 COUNTY=			DIST.=47		
1971	2	0	0	0	0	0	0	0	0	0	0	0	0	0	0	0	0	0	0	0	0	0

APPENDIX A

PARAMETER CODES FOR WATER DATA

IN ALAPHABETICAL ORDER

GENERAL CHEMICAL AND PHYSICAL PARAMETERS

CODE	PARAMETER
71825	ACIDITY (MG/L AS H+)
00435	ACIDITY, TOTAL (MG/L AS CACO3)
00430	ALKALINITY, CARBONATE (MG/L AS CACO3)
00410	ALKALINITY, TOTAL (MG/L AS CACO3)
01106	ALUMINUM, DISSOLVED (UG/L AS AL)
01107	ALUMINUM, SUSPENDED (UG/L AS AL)
01105	ALUMINUM, TOTAL (UG/L AS AL)
01108	ALUMINUM, TOTAL IN BOTTOM DEPOSITS (UG/G AS AL)
71845	AMMONIA, DISSOLVED (MG/L AS NH4)
01098	ANTIMONY, TOTAL IN BOTTOM DEPOSITS (UG/G AS SB)
01000	ARSENIC, DISSOLVED (UG/L AS AS)
01001	ARSENIC, SUSPENDED (UG/L AS AS)
01002	ARSENIC, TOTAL (UG/L AS AS)
01003	ARSENIC, TOTAL IN BOTTOM DEPOSITS (UG/G AS AS)
72027	AZIMUTH FROM OUTLET (DEGREES)
72028	AZIMUTH FROM SOUTHERNMOST POINT (DEGREES)
01005	BARIUM, DISSOLVED (UG/L AS BA)
01006	BARIUM, SUSPENDED (UG/L AS BA)
01007	BARIUM, TOTAL (UG/L AS BA)

CODE	PARAMETER
01008	BARIUM, TOTAL IN BOTTOM DEPOSITS (UG/G AS BA)
01010	BERYLLIUM, DISSOLVED (UG/L AS BE)
01011	BERYLLIUM, SUSPENDED (UG/L AS BE)
01012	BERYLLIUM, TOTAL (UG/L AS BE)
01013	BERYLLIUM, TOTAL IN BOTTOM DEPOSITS (UG/G AS BE)
00440	BICARBONATE ION (MG/L AS HCO3)
00310	BIOCHEMICAL OXYGEN DEMAND (MG/L, 5 DAY-20 DEG. C)
01015	BISMUTH, DISSOLVED (UG/L AS BI)
01016	BISMUTH, SUSPENDED (UG/L AS BI)
01017	BISMUTH, TOTAL (UG/L AS BI)
01020	BORON, DISSOLVED (UG/L AS B)
01021	BORON, SUSPENDED (UG/L AS B)
01022	BORON, TOTAL (UG/L AS B)
01023	BORON, TOTAL IN BOTTOM DEPOSITS (UG/G AS B)
71870	BROMIDE (MG/L AS BR)
01025	CADMIUM, DISSOLVED (UG/L AS CD)
01026	CADMIUM, SUSPENDED (UG/L AS CD)
01027	CADMIUM, TOTAL (UG/L AS CD)
01028	CADMIUM, TOTAL IN BOTTOM DEPOSITS (UG/G AS CD)
00910	CALCIUM AS CALCIUM CARBONATE (MG/L AS CACO3)
00915	CALCIUM, DISSOLVED (MG/L AS CA)
00916	CALCIUM, TOTAL (MG/L AS CA)

CODE	PARAMETER
32004	CARBON ALCOHOL EXTRACTABLES (UG/L)
32003	CARBON CHLOROFORM AND ALCOHOL EXTRACTABLES, TOTAL (UG/L)
32005	CARBON CHLOROFORM EXTRACTABLES (UG/L)
00686	CARBON, INORGANIC, BED MATERIAL (G/KG)
00691	CARBON, INORGANIC, DISSOLVED (MG/L AS C)
00688	CARBON, INORGANIC, SUSPENDED (MG/L AS C)
00685	CARBON, INORGANIC, TOTAL (MG/L AS C)
00687	CARBON, ORGANIC, BED MATERIAL (G/KG)
00681	CARBON, ORGANIC, DISSOLVED (MG/L AS C)
00692	CARBON, ORGANIC, IMMISCIBLE (MG/L AS C)
00689	CARBON, ORGANIC, SUSPENDED (MG/L AS C)
00683	CARBON, ORGANIC, SUSPENDED (MG/KG AS C)
00680	CARBON, ORGANIC, TOTAL (MG/L AS C)
00690	CARBON, TOTAL (MG/L AS C)
00405	CARBON DIOXIDE (MG/L AS CO2)
00445	CARBONATE ION (MG/L AS CO3)
00335	CHEMICAL OXYGEN DEMAND, .025 N K2CRO7 (MG/L)
00340	CHEMICAL OXYGEN DEMAND, .25 N K2CRO7 (MG/L)
00940	CHLORIDE, DISSOLVED (MG/L AS CL)
70290	CHLORIDE (TONS/DAY)
50066	CHLORINE, COMBINED AVAILABLE (MG/L)
50064	CHLORINE, FREE AVAILABLE (MG/L)

CODE	PARAMETER
50060	CHLORINE, TOTAL RESIDUAL (MG/L)
32230	CHLOROPHYLL A (UG/L)
32231	CHLOROPHYLL B (UG/L)
32232	CHLOROPHYLL C (UG/L)
32234	CHLOROPHYLL, TOTAL (UG/L)
01030	CHROMIUM, DISSOLVED (UG/L AS CR)
01032	CHROMIUM, HEXAVALENT (UG/L AS CR)
01031	CHROMIUM, SUSPENDED (UG/L AS CR)
01034	CHROMIUM, TOTAL (UG/L AS CR)
01029	CHROMIUM, TOTAL IN BOTTOM DEPOSITS (UG/G AS CR)
01035	COBALT, DISSOLVED (UG/L AS CO)
01036	COBALT, SUSPENDED (UG/L AS CO)
01037	COBALT, TOTAL (UG/L AS CO)
01038	COBALT, TOTAL IN BOTTOM DEPOSITS (UG/G AS CO)
00027	CODE NUMBER FOR AGENCY COLLECTING SAMPLE
00028	CODE NUMBER FOR AGENCY ANALYZING SAMPLE

VALUES FOR PARAMETER CODES 00027 AND 00028:

500 - DEPARTMENT OF AGRICULTURE
504 - AGRICULTURAL RESEARCH SERVICE
520 - SOIL CONSERVATION SERVICE
596 - FOREST SERVICE
600 - DEPARTMENT OF COMMERCE
642 - NATIONAL INDUSTRIAL POLLUTION CONTROL COUNCIL
648 - NATIONAL OCEANIC AND ATMOSPHERIC ADMINISTRATION
655 - NATIONAL BUREAU OF STANDARDS

CODE PARAMETER

VALUES FOR PARAMETER CODES 00027 AND 00028 - CONTINUED:

700 - DEPARTMENT OF DEFENSE - MILITARY
701 - AIR FORCE
702 - ARMY
703 - MARINES
704 - NAVY
800 - DEPARTMENT OF DEFENSE - CIVIL
810 - CORPS OF ENGINEERS
900 - DEPARTMENT OF HEALTH, EDUCATION AND WELFARE
910 - FOOD AND DRUG ADMINISTRATION
915 - ENVIRONMENTAL HEALTH SERVICE
930 - NATIONAL INSTITUTE OF HEALTH
1000 - DEPARTMENT OF THE INTERIOR
1004 - BUREAU OF LAND MANAGEMENT
1016 - BUREAU OF OUTDOOR RECREATION
1028 - GEOLOGICAL SURVEY
1032 - BUREAU OF MINES
1050 - BUREAU OF SPORT FISHERIES AND WILDLIFE
1053 - NATIONAL PARK SERVICE
1060 - BUREAU OF RECLAMATION
1062 - ALASKA POWER ADMINISTRATION
1064 - BONNEVILLE POWER ADMINISTRATION
1068 - SOUTHEASTERN POWER ADMINISTRATION
1072 - SOUTHWESTERN POWER ADMINISTRATION
1076 - OFFICE OF SALINE WATER
1086 - OFFICE OF WATER RESOURCES RESEARCH
1800 - ATOMIC ENERGY COMMISSION
2000 - ENVIRONMENTAL PROTECTION AGENCY
2100 - DEPARTMENT OF TRANSPORTATION
2300 - GENERAL SERVICES ADMINISTRATION
2500 - DEPARTMENT OF HOUSING AND URBAN DEVELOPMENT
2700 - NATIONAL AERONAUTICS AND SPACE ADMINISTRATION
3315 - TENNESSEE VALLEY AUTHORITY
3335 - WATER RESOURCES COUNCIL

31619 COLIFORM, FECAL, BORIC ACID LACTOSE BROTH AT 43 DEG. C (MPN)

31615 COLIFORM, FECAL, EC BROTH AT 44.5 DEG. C (MPN)

CODE	PARAMETER
31617	COLIFORM, FECAL, EIJKMAN TEST AT 44.5 DEG. C (MPN)
31616	COLIFORM, FECAL, MEMBRANE FILTER M-FC BROTH AT 44.5 DEG. C (COLONIES/100 ML)
31503	COLIFORM, MEMBRANE FILTER, DELAYED M-ENDO MEDIUM (COLONIES/100 ML)
31501	COLIFORM, MEMBRANE FILTER, IMMEDIATE M-ENDO MEDIUM (COLONIES/100 ML)
31505	COLIFORM, CONFIRMED, MPN
31507	COLIFORM, COMPLETE, MPN
00080	COLOR (PLATINUM - COBALT UNITS)
00095	CONDUCTIVITY (MICROMHOS AT 25 DEG. C)
01040	COPPER, DISSOLVED (UG/L AS CU)
01041	COPPER, SUSPENDED (UG/L AS CU)
01042	COPPER, TOTAL (UG/L AS CU)
01043	COPPER, TOTAL IN BOTTOM DEPOSITS (UG/G AS CU)
00009	CROSS-SECTION LOCATION, FEET FROM LEFT BANK LOOKING DOWNSTREAM
00001	CROSS-SECTION LOCATION, FEET FROM RIGHT BANK LOOKING UPSTREAM
00003	CROSS-SECTION LOCATION, VERTICAL (FEET FROM SURFACE)
00005	CROSS-SECTION LOCATION, VERTICAL (PERCENT OF TOTAL DEPTH)
00720	CYANIDE (MG/L AS CN)
00721	CYANIDE, TOTAL IN BOTTOM DEPOSITS (UG/G AS CN)

CODE	PARAMETER
71820	DENSITY (GM/ML AT 20 DEG. C)
72019	DEPTH BELOW LAND SURFACE (WATER LEVEL) (FEET)
00003	DEPTH OF COLLECTION (FEET)
72001	DEPTH OF HOLE, TOTAL (FEET)
72025	DEPTH OF RESERVOIR (FEET)
00064	DEPTH OF STREAM, MEAN (FEET)
72008	DEPTH OF WELL, TOTAL (FEET)
72016	DEPTH TO BOTTOM OF SAMPLE INTERVAL (FEET BELOW LSD)
72003	DEPTH TO BOTTOM OF WATER-BEARING ZONE SAMPLED (FEET)
72015	DEPTH TO TOP OF SAMPLE INTERVAL (FEET BELOW LSD)
72002	DEPTH TO TOP OF WATER-BEARING ZONE SAMPLED (FEET)
00061	DISCHARGE, INSTANTANEOUS STREAM (CUBIC FEET PER SECOND)
00060	DISCHARGE, STREAM (CUBIC FEET PER SECOND)
* 99998	DISCHARGE, STREAM (MILLIONS OF GALLONS PER DAY) (00060)
00300	DISSOLVED OXYGEN (MG/L)
00301	DISSOLVED OXYGEN (PERCENT OF SATURATION)
70300	DISSOLVED SOLIDS (RESIDUE ON EVAPORATION, MG/L AT 180 DEG C.)
70301	DISSOLVED SOLIDS (SUM OF CONSTITUENTS)
70303	DISSOLVED SOLIDS (TONS PER ACRE-FOOT)
70302	DISSOLVED SOLIDS (TONS PER DAY)

* - CODE TO BE USED AS INPUT TO THE DAILY VALUES FILE ONLY. THE INPUT DATA WILL BE CONVERTED TO THE PROPER UNITS AND STORED WITH THE CODE SHOWN IN PARENTHESES.

CODE	PARAMETER
72029	DISTANCE FROM OUTLET OR SOUTHERNMOST POINT (FEET)
* 90000	ELEVATION (INCHES)
72020	ELEVATION ABOVE MEAN SEA LEVEL (FEET)
* 99995	ELEVATION IN HUNDREDTHS OF FEET (NO DECIMAL) (72020)
72000	ELEVATION OF LAND SURFACE DATUM (LSD) (FEET ABOVE MSL)
00050	EVAPORATION, TOTAL (INCHES PER DAY)
00056	FLOW RATE (YIELD OF WELL) (GALLONS PER DAY)
00058	FLOW RATE (YIELD OF WELL) (GALLONS PER MINUTE)
00059	FLOW RATE, INSTANTANEOUS (YIELD OF WELL AT TIME OF SAMPLE) (GALLONS PER MINUTE)
00950	FLUORIDE, DISSOLVED (MG/L AS F)
00951	FLUORIDE, TOTAL (MG/L AS F)
71880	FORMALDEHYDE (MG/L)
00065	GAGE HEIGHT (FEET ABOVE DATUM)
01120	GALLIUM, DISSOLVED (UG/L AS GA)
01121	GALLIUM, SUSPENDED (UG/L AS GA)
01122	GALLIUM, TOTAL (UG/L AS GA)
01125	GERMANIUM, DISSOLVED (UG/L AS GE)
01126	GERMANIUM, SUSPENDED (UG/L AS GE)
01127	GERMANIUM, TOTAL (UG/L AS GE)

* TEMPORARY CODE TO BE USED WITH THE DAILY VALUES FILE ONLY.

* CODE TO BE USED AS INPUT TO THE DAILY VALUES FILE ONLY. THE INPUT DATA WILL BE CONVERTED TO THE PROPER UNITS AND STORED WITH THE CODE SHOWN IN PARENTHESES.

CODE	PARAMETER
00902	HARDNESS, NONCARBONATE (MG/L AS CACO3)
00900	HARDNESS, TOTAL (MG/L AS CACO3)
71875	HYDROGEN SULFIDE (MG/L AS H2S)
71830	HYDROXIDE ION (MG/L AS OH)
00302	IMMEDIATE OXYGEN DEMAND (MG/L)
71865	IODIDE (MG/L AS I)
71885	IRON (UG/L AS FE)
01046	IRON, DISSOLVED (UG/L AS FE)
01048	IRON, DISSOLVED FERRIC AND FERROUS (UG/L)
01047	IRON, FERROUS (UG/L AS FE)
01044	IRON, SUSPENDED (UG/L AS FE)
01045	IRON, TOTAL (UG/L AS FE)
01170	IRON, TOTAL IN BOTTOM DEPOSITS (UG/G AS FE)
01049	LEAD, DISSOLVED (UG/L AS PB)
01050	LEAD, SUSPENDED (UG/L AS PB)
01051	LEAD, TOTAL (UG/L AS PB)
01052	LEAD, TOTAL IN BOTTOM DEPOSITS (UG/G AS PB)
01130	LITHIUM, DISSOLVED (UG/L AS LI)
01131	LITHIUM, SUSPENDED (UG/L AS LI)
01132	LITHIUM, TOTAL (UG/L AS LI)
00496	LOSS ON IGNITION, BOTTOM DEPOSITS (MG/KG)
00925	MAGNESIUM, DISSOLVED (MG/L AS MG)

CODE	PARAMETER
00926	MAGNESIUM, SUSPENDED (MG/L AS MG)
00927	MAGNESIUM, TOTAL (MG/L AS MG)
71883	MANGANESE (UG/L AS MN)
01056	MANGANESE, DISSOLVED (UG/L AS MN)
01054	MANGANESE, SUSPENDED (UG/L AS MN)
01055	MANGANESE, TOTAL (UG/L AS MN)
01053	MANGANESE, TOTAL IN BOTTOM DEPOSITS (UG/G AS MN)
71890	MERCURY, DISSOLVED (UG/L AS HG)
71895	MERCURY, SUSPENDED (UG/L AS HG)
71900	MERCURY, TOTAL (UG/L AS HG)
71921	MERCURY, TOTAL IN BOTTOM DEPOSITS (UG/G AS HG)
38260	METHYLENE BLUE ACTIVE SUBSTANCE (MG/L)
01060	MOLYBDENUM, DISSOLVED (UG/L AS MO)
01061	MOLYBDENUM, SUSPENDED (UG/L AS MO)
01062	MOLYBDENUM, TOTAL (UG/L AS MO)
01063	MOLYBDENUM, TOTAL IN BOTTOM DEPOSITS (UG/G AS MO)
01065	NICKEL, DISSOLVED (UG/L AS NI)
01066	NICKEL, SUSPENDED (UG/L AS NI)
01067	NICKEL, TOTAL (UG/L AS NI)
01068	NICKEL, TOTAL IN BOTTOM DEPOSITS (UG/G AS NI)
00618	NITRATE, DISSOLVED (MG/L AS N)
71850	NITRATE, DISSOLVED (MG/L AS NO3)

CODE	PARAMETER
00620	NITRATE, TOTAL (MG/L AS N)
00613	NITRITE, DISSOLVED (MG/L AS N)
71855	NITRITE, DISSOLVED (MG/L AS NO2)
00615	NITRITE, TOTAL (MG/L AS N)
00631	NITRITE PLUS NITRATE, DISSOLVED (MG/L AS N)
00630	NITRITE PLUS NITRATE, TOTAL (MG/L AS N)
00633	NITRITE PLUS NITRATE, TOTAL IN BOTTOM DEPOSITS (MG/KG AS N)
00639	NITROGEN, ALBUMINOID (MG/L AS N)
00608	NITROGEN, AMMONIA, DISSOLVED (MG/L AS N)
71845	NITROGEN, AMMONIA, DISSOLVED (MG/L AS NH4)
00610	NITROGEN, AMMONIA, TOTAL (MG/L AS N)
00611	NITROGEN, AMMONIA, TOTAL IN BOTTOM DEPOSITS (MG/KG AS N)
00636	NITROGEN, AMMONIA + ORGANIC, DISSOLVED, ONE DETERMINATION (MG/L AS N)
00635	NITROGEN, AMMONIA + ORGANIC, TOTAL, ONE DETERMINATION (MG/L AS N)
00623	NITROGEN, DISSOLVED KJELDAHL (MG/L AS N)
00607	NITROGEN, DISSOLVED ORGANIC (MG/L AS N)
00626	NITROGEN, KJELDAHL, TOTAL IN BOTTOM DEPOSITS (MG/KG AS N)
00621	NITROGEN, NITRATE, TOTAL IN BOTTOM DEPOSITS (MG/KG AS N)
00616	NITROGEN, NITRITE, TOTAL IN BOTTOM DEPOSITS (MG/KG AS N)

CODE	PARAMETER
00605	NITROGEN, ORGANIC (MG/L AS N)
00624	NITROGEN, SUSPENDED KJELDAHL (MG/L AS N)
00600	NITROGEN, TOTAL (MG/L AS N)
71887	NITROGEN, TOTAL (MG/L AS NO3)
00603	NITROGEN, TOTAL IN BOTTOM DEPOSITS (MG/KG AS N)
00625	NITROGEN, TOTAL KJELDAHL (MG/L AS N)
00063	NUMBER OF SAMPLING POINTS
00008	NUMBER USED IN SAMPLE ACCOUNTING PROCEDURE
00085	ODOR (THRESHOLD NUMBER AT ROOM TEMPERATURE)
00550	OIL-GREASE, TOTAL (MG/L)
00090	OXIDATION REDUCTION POTENTIAL (MILLIVOLTS)
71835	OXYGEN CONSUMED - FILTERED (MG/L)
71840	OXYGEN CONSUMED - UNFILTERED (MG/L)
00400	PH (STANDARD UNITS)
32730	PHENOLS (UG/L)
00660	PHOSPHATE, DISSOLVED ORTHO (MG/L AS PO4)
00650	PHOSPHATE, TOTAL (MG/L AS PO4)
71888	PHOSPHATE, TOTAL FILTERED (MG/L AS PO4)
00653	PHOSPHATE, TOTAL SOLUBLE (MG/L AS PO4)
00666	PHOSPHORUS, DISSOLVED (MG/L AS P)
00672	PHOSPHORUS, DISSOLVED HYDROLYZABLE (MG/L AS P)
00673	PHOSPHORUS, DISSOLVED ORGANIC (MG/L AS P)

CODE	PARAMETER
00671	PHOSPHORUS, DISSOLVED ORTHOPHOSPHATE (MG/L AS P)
00677	PHOSPHORUS, HYDROLYZABLE + ORTHO, DISSOLVED (MG/L AS P)
00678	PHOSPHORUS, HYDROLYZABLE + ORTHO, TOTAL (MG/L AS P)
00665	PHOSPHORUS, TOTAL (MG/L AS P)
71886	PHOSPHORUS, TOTAL (MG/L AS PO4)
00669	PHOSPHORUS, TOTAL HYDROLYZABLE (MG/L AS P)
00668	PHOSPHORUS, TOTAL IN BOTTOM DEPOSITS (MG/KG AS P)
00670	PHOSPHORUS, TOTAL ORGANIC (MG/L AS P)
70507	PHOSPHORUS, TOTAL ORTHO (MG/L AS P)
60050	PHYTOPLANKTON, TOTAL (CELLS/ML)
00935	POTASSIUM, DISSOLVED (MG/L AS K)
72004	PUMP OR FLOW PERIOD PRIOR TO SAMPLING (MIN)
00045	RAINFALL, ACCUMULATED (IN.)
00054	RESERVOIR STORAGE (AC-FT)
72021	RESERVOIR STORAGE (CFS DAYS)
72023	RESERVOIR STORAGE (MILLIONS OF CUBIC FEET)
72022	RESERVOIR STORAGE (MILLIONS OF GALLONS)
* 99994	RESERVOIR STORAGE (THOUSANDS OF AC-FT) (00054)
00525	RESIDUE, FIXED FILTRABLE (MG/L)
00540	RESIDUE, FIXED NON-FILTRABLE (MG/L)

* - CODE TO BE USED AS INPUT TO THE DAILY VALUES FILE ONLY. THE INPUT DATA WILL BE CONVERTED TO THE PROPER UNITS AND STORED WITH THE CODE SHOWN IN PARENTHESES.

CODE	PARAMETER
00548	RESIDUE, FIXED NONSETTLEABLE (MG/L) (LOSS ON IGNITION ASH)
00500	RESIDUE, TOTAL (MG/L AT 105 DEG. C)
00515	RESIDUE, TOTAL FILTRABLE (MG/L AT 105 DEG. C)
00530	RESIDUE, TOTAL NONFILTRABLE (MG/L AT 105 DEG C)
00505	RESIDUE, TOTAL VOLATILE (MG/L) (LOSS ON IGNITION)
00510	RESIDUE, TOTAL FIXED (MG/L) (LOSS ON IGNITION ASH)
00520	RESIDUE, VOLATILE FILTRABLE (MG/L)
00535	RESIDUE, VOLATILE NONFILTRABLE (MG/L)
00549	RESIDUE, VOLATILE NONSETTLEABLE (MG/L) (LOSS ON IGNITION)
71860	RESIDUAL SODIUM CARBONATE
71876	RESIN ACID SOAP (MG/L)
72010	RESISTIVITY (OHM_METERS)
72014	RESISTIVITY, TEMPERATURE (DEG C)
01135	RUBIDIUM, DISSOLVED (UG/L AS RB)
01136	RUBIDIUM, SUSPENDED (UG/L AS RB)
01137	RUBIDIUM, TOTAL (UG/L AS RB)
71200	SALMONELLA, MEMBRANE FILTER (COLONIES/100 ML)
32001	SAMPLE SIZE (GALLONS)
32002	SAMPLE SIZE (MILLITERS)
72005	SAMPLE SOURCE CODE

CODE PARAMETER

VALUES FOR PARAMETER CODE 72005:

1 - WELL HEAD
2 - DRILL STEM TEST
3 - SEPERATOR
4 - BOILER
5 - FLOW LINE
6 - BATTERY
7 - UNDESIGNATED
8 - TANK
9 - PRODUCTION TEST
10 - HEATER TREATER
11 - GUN BARREL
12 - SWAB
13 - PIT
14 - MANIFOLD TEST
15 - GAS LINE DRIP
16 - CASING LEAK
17 - WIRE LINE TEST
18 - HEADER
19 - FILTER
20 - TEST TOOL
21 - LTX UNIT
22 - KNOCKOUT
23 - WELL BLEEDER
24 - FRACTURE TEST
25 - TEST WAGON
26 - PUMP
27 - TAP NEAR WELL
28 - TAP AWAY FROM WELL
29 - BUCKET
30 - PRESSURE TANK
31 - DISCHARGE PIPE
32 - FOERST SAMPLER
33 - BAILER
34 - DRAIN LINE
35 - INJECTION PUMP
36 - SPOT SAMPLE IN FLUID COLUMN
37 - TANK BATTERY INCLUDING GUN BARREL
38 - WINDMILL
39 - WATER SIPHON
40 - SPECIAL

CODE	PARAMETER

00115 SAMPLE TREATMENT

VALUES FOR PARAMETER CODE 00115:

1 - RAW
2 - TREATED

72006 SAMPLING CONDITION CODE

VALUES FOR PARAMETER CODE 72006:

1 - TESTING
2 - UNDESIGNATED
3 - SWABBING
4 - FLOWING
5 - REVERSING OUT
6 - FLOWING ON GAS LIFT
7 - AFTER ACIDIZING
8 - PUMPING
9 - MILLIPORE FILTER
10 - OPEN HOLE
11 - FLOWING ON DRILL STEM TEST
12 - AFTER DRILL STEM TEST
15 - BAILING
16 - AFTER PERFORATION
17 - TUBING FLOW
18 - PRODUCING
19 - CIRCULATING
20 - FLOWING ON PRODUCTION TEST
21 - FLOWING ON POTENTIAL TEST
22 - LIFTING
23 - FLOWING TO PIT
24 - WATER FLOODING
25 - JETTING
26 - PRODUCTION AND DEVELOPMENT TEST
27 - PRODUCTION BY UNKNOWN METHOD

80157 SEDIMENT, BED MATERIAL, FALL DIAMETER, DISTILLED WATER, PERCENT FINER THAN .004 MM

80158 SEDIMENT, BED MATERIAL, FALL DIAMETER, DISTILLED WATER, PERCENT FINER THAN .062 MM

80159 SEDIMENT, BED MATERIAL, FALL DIAMETER, DISTILLED WATER, PERCENT FINER THAN .125 MM

CODE	PARAMETER
80160	SEDIMENT, BED MATERIAL, FALL DIAMETER, DISTILLED WATER, PERCENT FINER THAN .250 MM
80161	SEDIMENT, BED MATERIAL, FALL DIAMETER, DISTILLED WATER, PERCENT FINER THAN .500 MM
80162	SEDIMENT, BED MATERIAL, FALL DIAMETER, DISTILLED WATER, PERCENT FINER THAN 1.00 MM
80163	SEDIMENT, BED MATERIAL, FALL DIAMETER, DISTILLED WATER, PERCENT FINER THAN 2.00 MM
80164	SEDIMENT, BED MATERIAL, SIEVE DIAMETER, PERCENT FINER THAN .062 MM
80165	SEDIMENT, BED MATERIAL, SIEVE DIAMETER, PERCENT FINER THAN .125 MM
80166	SEDIMENT, BED MATERIAL, SIEVE DIAMETER, PERCENT FINER THAN .250 MM
80167	SEDIMENT, BED MATERIAL, SIEVE DIAMETER, PERCENT FINER THAN .500 MM
80168	SEDIMENT, BED MATERIAL, SIEVE DIAMETER, PERCENT FINER THAN 1.00 MM
80169	SEDIMENT, BED MATERIAL, SIEVE DIAMETER, PERCENT FINER THAN 2.00 MM
80170	SEDIMENT, BED MATERIAL, SIEVE DIAMETER, PERCENT FINER THAN 4.00 MM
80171	SEDIMENT, BED MATERIAL, SIEVE DIAMETER, PERCENT FINER THAN 8.00 MM
80172	SEDIMENT, BED MATERIAL, SIEVE DIAMETER, PERCENT FINER THAN 16.0 MM
80173	SEDIMENT, BED MATERIAL, SIEVE DIAMETER, PERCENT FINER THAN 32.0 MM
80174	SEDIMENT, BED MATERIAL, SIEVE DIAMETER, PERCENT FINER THAN 64.0 MM

CODE	PARAMETER
80175	SEDIMENT, BED MATERIAL, SIEVE DIAMETER, PERCENT FINER THAN 128.0 MM
80155	SEDIMENT DISCHARGE, SUSPENDED (TONS/DAY)
80156	SEDIMENT DISCHARGE, TOTAL, SUSPENDED PLUS BED MATERIAL (TONS/DAY)
80154	SEDIMENT, SUSPENDED, CONCENTRATION (MG/L)
70337	SEDIMENT, SUSPENDED, FALL DIAMETER, DISTILLED WATER, PERCENT FINER THAN .002 MM
70338	SEDIMENT, SUSPENDED, FALL DIAMETER, DISTILLED WATER, PERCENT FINER THAN .004 MM
70339	SEDIMENT, SUSPENDED, FALL DIAMETER, DISTILLED WATER, PERCENT FINER THAN .008 MM
70340	SEDIMENT, SUSPENDED, FALL DIAMETER, DISTILLED WATER, PERCENT FINER THAN .016 MM
70341	SEDIMENT, SUSPENDED, FALL DIAMETER, DISTILLED WATER, PERCENT FINER THAN .031 MM
70342	SEDIMENT, SUSPENDED, FALL DIAMETER, DISTILLED WATER, PERCENT FINER THAN .062 MM
70343	SEDIMENT, SUSPENDED, FALL DIAMETER, DISTILLED WATER, PERCENT FINER THAN .125 MM
70344	SEDIMENT, SUSPENDED, FALL DIAMETER, DISTILLED WATER, PERCENT FINER THAN .250 MM
70345	SEDIMENT, SUSPENDED, FALL DIAMETER, DISTILLED WATER, PERCENT FINER THAN .500 MM
70346	SEDIMENT, SUSPENDED, FALL DIAMETER, DISTILLED WATER, PERCENT FINER THAN 1.00 MM
70347	SEDIMENT, SUSPENDED, FALL DIAMETER, DISTILLED WATER, PERCENT FINER THAN 2.00 MM
70326	SEDIMENT, SUSPENDED, FALL DIAMETER, NATIVE WATER, PERCENT FINER THEN .002 MM

CODE	PARAMETER
70327	SEDIMENT, SUSPENDED, FALL DIAMETER, NATIVE WATER, PERCENT FINER THEN .004 MM
70328	SEDIMENT, SUSPENDED, FALL DIAMETER, NATIVE WATER, PERCENT FINER THEN .008 MM
70329	SEDIMENT, SUSPENDED, FALL DIAMETER, NATIVE WATER, PERCENT FINER THEN .016 MM
70330	SEDIMENT, SUSPENDED, FALL DIAMETER, NATIVE WATER, PERCENT FINER THEN .031 MM
70331	SEDIMENT, SUSPENDED, SIEVE DIAMETER, PERCENT FINER THAN .062 MM
70332	SEDIMENT, SUSPENDED, SIEVE DIAMETER, PERCENT FINER THAN .125 MM
70333	SEDIMENT, SUSPENDED, SIEVE DIAMETER, PERCENT FINER THAN .250 MM
70334	SEDIMENT, SUSPENDED, SIEVE DIAMETER, PERCENT FINER THAN .500 MM
70335	SEDIMENT, SUSPENDED, SIEVE DIAMETER, PERCENT FINER THAN 1.00 MM
70336	SEDIMENT, SUSPENDED, SIEVE DIAMETER, PERCENT FINER THAN 2.00 MM
80180	SEDIMENT, TOTAL, CONCENTRATION (MG/L)
80181	SEDIMENT, TOTAL, FALL DIAMETER, DISTILLED WATER, PERCENT FINER THEN .002 MM
80182	SEDIMENT, TOTAL, FALL DIAMETER, DISTILLED WATER, PERCENT FINER THEN .004 MM
80183	SEDIMENT, TOTAL, FALL DIAMETER, DISTILLED WATER, PERCENT FINER THEN .008 MM
80184	SEDIMENT, TOTAL, FALL DIAMETER, DISTILLED WATER, PERCENT FINER THEN .016 MM

CODE	PARAMETER
80185	SEDIMENT, TOTAL, FALL DIAMETER, DISTILLED WATER, PERCENT FINER THEN .031 MM
80186	SEDIMENT, TOTAL, FALL DIAMETER, DISTILLED WATER, PERCENT FINER THEN .062 MM
80187	SEDIMENT, TOTAL, FALL DIAMETER, DISTILLED WATER, PERCENT FINER THEN .125 MM
80188	SEDIMENT, TOTAL, FALL DIAMETER, DISTILLED WATER, PERCENT FINER THEN .250 MM
80189	SEDIMENT, TOTAL, FALL DIAMETER, DISTILLED WATER, PERCENT FINER THEN .500 MM
80190	SEDIMENT, TOTAL, FALL DIAMETER, DISTILLED WATER, PERCENT FINER THEN 1.00 MM
80191	SEDIMENT, TOTAL, FALL DIAMETER, DISTILLED WATER, PERCENT FINER THEN 2.00 MM
80192	SEDIMENT, TOTAL, FALL DIAMETER, NATIVE WATER, PERCENT FINER THEN .002 MM
80193	SEDIMENT, TOTAL, FALL DIAMETER, NATIVE WATER, PERCENT FINER THEN .004 MM
80194	SEDIMENT, TOTAL, FALL DIAMETER, NATIVE WATER, PERCENT FINER THEN .008 MM
80195	SEDIMENT, TOTAL, FALL DIAMETER, NATIVE WATER, PERCENT FINER THEN .016 MM
80196	SEDIMENT, TOTAL, FALL DIAMETER, NATIVE WATER, PERCENT FINER THEN .031 MM
80197	SEDIMENT, TOTAL, FALL DIAMETER, NATIVE WATER, PERCENT FINER THEN .062 MM
80198	SEDIMENT, TOTAL, FALL DIAMETER, NATIVE WATER, PERCENT FINER THEN .125 MM
80199	SEDIMENT, TOTAL, FALL DIAMETER, NATIVE WATER, PERCENT FINER THEN .250 MM

CODE	PARAMETER
80200	SEDIMENT, TOTAL, FALL DIAMETER, NATIVE WATER, PERCENT FINER THEN .500 MM
80201	SEDIMENT, TOTAL, FALL DIAMETER, NATIVE WATER, PERCENT FINER THEN 1.00 MM
80202	SEDIMENT, TOTAL, FALL DIAMETER, NATIVE WATER, PERCENT FINER THEN 2.00 MM
80203	SEDIMENT, TOTAL, SIEVE DIAMETER, PERCENT FINER THEN .062 MM
80204	SEDIMENT, TOTAL, SIEVE DIAMETER, PERCENT FINER THEN .125 MM
80205	SEDIMENT, TOTAL, SIEVE DIAMETER, PERCENT FINER THEN .250 MM
80206	SEDIMENT, TOTAL, SIEVE DIAMETER, PERCENT FINER THEN .500 MM
80207	SEDIMENT, TOTAL, SIEVE DIAMETER, PERCENT FINER THEN 1.00 MM
80208	SEDIMENT, TOTAL, SIEVE DIAMETER, PERCENT FINER THEN 2.00 MM
80209	SEDIMENT, TOTAL, SIEVE DIAMETER, PERCENT FINER THEN 4.00 MM
80210	SEDIMENT, TOTAL, SIEVE DIAMETER, PERCENT FINER THEN 8.00 MM
80211	SEDIMENT, TOTAL, SIEVE DIAMETER, PERCENT FINER THEN 16.0 MM
80212	SEDIMENT, TOTAL, SIEVE DIAMETER, PERCENT FINER THEN 32.0 MM
01145	SELENIUM, DISSOLVED (UG/L AS SE)
01146	SELENIUM, SUSPENDED (UG/L AS SE)
01147	SELENIUM, TOTAL (UG/L AS SE)

CODE	PARAMETER
01148	SELENIUM, TOTAL IN BOTTOM DEPOSITS (UG/G AS SE)
71100	SESTON, TOTAL (MG/L)
00955	SILICA, DISSOLVED (MG/L AS SIO2)
01075	SILVER, DISSOLVED (UG/L AS AG)
01076	SILVER, SUSPENDED (UG/L AS AG)
01077	SILVER, TOTAL (UG/L AS AG)
01078	SILVER, TOTAL IN BOTTOM DEPOSITS (UG/G AS AG)
00931	SODIUM ADSORPTION RATIO
00930	SODIUM, DISSOLVED (MG/L AS NA)
00932	SODIUM, PERCENT
00933	SODIUM PLUS POTASSIUM, DISSOLVED (MG/L)
70299	SOLIDS, SUSPENDED (MG/L AT 110 DEG. C)
72013	SPECIFIC GRAVITY
72012	SPECIFIC GRAVITY, TEMPERATURE (DEG C)
80110	SPECIFIC GRAVITY, WATER, UNITY AT 4 DEG C
00065	STAGE (FEET ABOVE DATUM)
00060	STREAMFLOW (CUBIC FEET PER SECOND)
00061	STREAMFLOW, INSTANTANEOUS (CUBIC FEET PER SECOND)
* 99998	STREAMFLOW (MILLIONS OF GALLONS PER DAY) (00060)
00055	STREAM VELOCITY (FEET PER SECOND)

* - CODE TO BE USED AS INPUT TO THE DAILY VALUES FILE ONLY. THE INPUT DATA WILL BE CONVERTED TO THE PROPER UNITS AND STORED WITH THE CODE SHOWN IN PARENTHESES.

CODE	PARAMETER
00004	STREAM WIDTH (FEET)
31677	STREPTOCOCCI, FECAL (MPN)
31673	STREPTOCOCCI, FECAL, MEMBRANE FILTER, KF AGAR, (COLONIES/100 ML)
31679	STREPTOCOCCI, MEMBRANE FILTER, M-ENTEROCOCCUS AGAR (COLONIES/100 ML)
31678	STREPTOCOCCI, TUBE CONFIGURATION (SEE CODES BELOW)

VALUES FOR PARAMETER CODE 31678:

1 - FIVE 10-ML TUBES
2 - FIVE 10-ML, FIVE 1-ML AND FIVE 0.1-ML TUBES
3 - FIVE 10-ML, ONE 1-ML AND ONE 0.1-ML TUBES
4 - ONE 50-ML AND FIVE 10-ML TUBES
5 - ONE 50-ML, FIVE 10-ML AND FIVE 1-ML TUBES
6 - FIVE 50-ML, FIVE 10-ML AND FIVE 1-ML TUBES
7 - THREE 10-ML, THREE 1-ML AND THREE 0.1-ML TUBES
8 - FIVE 100-ML, FIVE 10-ML AND FIVE 1-ML TUBES

01080	STRONTIUM, DISSOLVED (UG/L AS SR)
01081	STRONTIUM, SUSPENDED (UG/L AS SR)
01082	STRONTIUM, TOTAL (UG/L AS SR)
01083	STRONTIUM, TOTAL IN BOTTOM DEPOSITS (UG/G AS SR)
00945	SULFATE, DISSOLVED (MG/L AS SO4)
70291	SULFATE (SO4) (TONS/DAY)
00746	SULFIDE, DISSOLVED (MG/L AS S)
00745	SULFIDE, TOTAL (MG/L AS S)
00740	SULFITE (MG/L AS SO3)
00053	SURFACE AREA (ACRES)
00049	SURFACE AREA (SQUARE MILES)

CODE	PARAMETER
32240	TANNIN AND LIGNIN (MG/L)
00020	TEMPERATURE, AIR (DEG. C)
* 00021	TEMPERATURE, AIR (DEG. F) (00020)
00013	TEMPERATURE, EVAPORATION, 24 INCH PAN (DEG. C)
00012	TEMPERATURE, EVAPORATION, 48 INCH PAN (DEG. C)
00010	TEMPERATURE, WATER (DEG. C)
* 00011	TEMPERATURE, WATER (DEG. F) (00010)
X 90006	TEMPERATURE, WATER, INFLOW (DEG. C)
00014	TEMPERATURE, WET BULB (DEG. C)
01100	TIN, DISSOLVED (UG/L AS SN)
01101	TIN, SUSPENDED (UG/L AS SN)
01102	TIN, TOTAL (UG/L AS SN)
01150	TITANIUM, DISSOLVED (UG/L AS TI)
01151	TITANIUM, SUSPENDED (UG/L AS TI)
01152	TITANIUM, TOTAL (UG/L AS TI)
01153	TITANIUM, TOTAL IN BOTTOM DEPOSITS (UG/G AS TI)
31751	TOTAL PLATE COUNT, TPC AGAR, 35 DEG C., 24 HOURS (COLONIES/ML)
00077	TRANSPARENCY, SECCHI DISK (INCHES)
00075	TURBIDITY, HELLIGE (MG/L AS SILICON DIOXIDE)

X - TEMPORARY CODE TO BE USED WITH THE DAILY VALUES FILE ONLY.

* - CODE TO BE USED AS INPUT TO THE DAILY VALUES FILE ONLY. THE INPUT DATA WILL BE CONVERTED TO THE PROPER UNITS AND STORED WITH THE CODE SHOWN IN PARENTHESES.

CODE	PARAMETER
00070	TURBIDITY (JTU)
01085	VANADIUM, DISSOLVED (UG/L AS V)
01086	VANADIUM, SUSPENDED (UG/L AS V)
01087	VANADIUM, TOTAL (UG/L AS V)
01088	VANADIUM, TOTAL IN BOTTOM DEPOSITS (UG/G AS V)
00055	VELOCITY, STREAM (FEET PER SECOND)
72019	WATER LEVEL (DEPTH BELOW LAND SURFACE) (FEET)
00004	WIDTH, STREAM (FT)
00036	WIND DIRECTION IN DEGREES FROM TRUE NORTH (CLOCKWISE)
00035	WIND VELOCITY (MILES PER HOUR)
00056	YIELD OF WELL (FLOW RATE) (GALLONS PER DAY)
00058	YIELD OF WELL (FLOW RATE) (GALLONS PER MINUTE)
00059	YIELD OF WELL AT TIME OF SAMPLE (INSTANTANEOUS FLOW RATE) (GALLONS PER MINUTE)
01090	ZINC, DISSOLVED (UG/L AS ZN)
01091	ZINC, SUSPENDED (UG/L AS ZN)
01092	ZINC, TOTAL (UG/L AS ZN)
01093	ZINC, TOTAL IN BOTTOM DEPOSITS (UG/G AS ZN)
01160	ZIRCONIUM, DISSOLVED (UG/L AS ZR)
01161	ZIRCONIUM, SUSPENDED (UG/L AS ZR)
01162	ZIRCONIUM, TOTAL (UG/L AS ZR)

PHYSICAL OBSERVATIONS

CODE	PARAMETER
01325	ALGAE, FLOATING MATS (SEVERITY)
00032	CLOUD COVER (PERCENT)
01345	DEBRIS, FLOATING (SEVERITY)
01305	DETERGENT SUDS (SEVERITY)
01340	FISH, DEAD (SEVERITY)
01320	GARBAGE, FLOATING (SEVERITY)
01310	GAS BUBBLES (SEVERITY)
01355	ICE COVER, FLOATING OR SOLID (SEVERITY)
01330	ODOR, ATMOSPHERIC (SEVERITY)
01300	OIL-GREASE (SEVERITY)
01335	SEWAGE SOLIDS, FRESH, FLOATING (SEVERITY)
01315	SLUDGE, FLOATING (SEVERITY)
01350	TURBIDITY (SEVERITY)

VALUES FOR SEVERITY: 0-NONE, 1-MILD, 2-MODERATE, 3-SERIOUS, 4-EXTREME

00041 WEATHER

VALUES FOR PARAMETER CODE 00041:

00 - CLOUDLESS
01 - PARTLY CLOUDY
02 - CLOUDY
03 - OVERCAST
10 - PRECIPITATION WITHIN SIGHT
13 - UGLY, THREATENING SKY
40 - FOG
50 - DRIZZLE
51 - SLIGHT DRIZZLE, INTERMITTENT
52 - SLIGHT DRIZZLE, CONTINUOUS
53 - MODERATE DRIZZLE, INTERMITTENT
54 - MODERATE DRIZZLE, CONTINUOUS

CODE PARAMETER

VALUES FOR PARAMETER CODE 00041 - CONTINUED:

55 - THICK DRIZZLE, INTERMITTENT
56 - THICK DRIZZLE, CONTINUOUS
57 - DRIZZLE AND FOG
58 - SLIGHT OR MODERATE DRIZZLE AND RAIN
59 - THICK DRIZZLE AND RAIN
60 - RAIN
61 - SLIGHT RAIN, INTERMITTENT
62 - SLIGHT RAIN, CONTINUOUS
63 - MODERATE RAIN, INTERMITTENT
64 - MODERATE RAIN, CONTINUOUS
65 - HEAVY RAIN, INTERMITTENT
66 - HEAVY RAIN, CONTINUOUS
67 - RAIN AND FOG
68 - SLIGHT OR MODERATE MIXED RAIN AND SNOW
69 - HEAVY MIXED RAIN AND SNOW
70 - SNOW OR SLEET
71 - SLIGHT SNOW IN FLAKES, INTERMITTENT
72 - SLIGHT SNOW IN FLAKES, CONTINUOUS
73 - MODERATE SNOW IN FLAKES, INTERMITTENT
74 - MODERATE SNOW IN FLAKES, CONTINUOUS
75 - HEAVY SNOW IN FLAKES, INTERMITTENT
76 - HEAVY SNOW IN FLAKES, CONTINUOUS
77 - SNOW AND FOG
78 - GRANULAR SNOW (FROZEN DRIZZLE)
79 - ICE CRYSTALS
80 - SHOWER(S)
81 - SLIGHT OR MODERATE RAIN SHOWER(S)
82 - HEAVY RAIN SHOWER(S)
83 - SLIGHT OR MODERATE SNOW SHOWER(S)
84 - HEAVY SNOW SHOWER(S)
85 - SLIGHT OR MODERATE RAIN AND SNOW SHOWER(S)
86 - HEAVY RAIN AND SNOW SHOWER(S)
87 - GRANULAR SNOW SHOWER(S)
88 - SLIGHT OR MODERATE HAIL OR RAIN AND HAIL SHOWER(S)
89 - HEAVY HAIL OR RAIN AND HAIL SHOWER(S)
90 - THUNDERSTORM
93 - SLIGHT THUNDERSTORM WITH RAIN OR SNOW
94 - SLIGHT THUNDERSTORM WITH HAIL
95 - MODERATE THUNDERSTORM WITH RAIN OR SNOW
96 - MODERATE THUNDERSTORM WITH HAIL
97 - HEAVY THUNDERSTORM WITH RAIN OR SNOW
99 - HEAVY THUNDERSTORM WITH HAIL

PESTICIDES

CODE	PARAMETER
39333	ALDRIN IN BOTTOM DEPOSITS (UG/KG DRY SOLIDS)
39331	ALDRIN IN FILTERED FRACTION OF WATER SAMPLE (UG/L)
39332	ALDRIN IN SUSPENDED FRACTION OF WATER SAMPLE (UG/L)
39330	ALDRIN IN WHOLE WATER SAMPLE (UG/L)
39900	ALLETHRIN IN WHOLE WATER SAMPLE (UG/L)
39503	AROCLOR IN BOTTOM DEPOSITS, 1248 PCB SERIES (UG/KG DRY SOLIDS)
39501	AROCLOR IN FILTERED FRACTION OF WATER SAMPLE, 1248 PCB SERIES (UG/L)
39502	AROCLOR IN SUSPENDED FRACTION OF WATER SAMPLE, 1248 PCB SERIES (UG/L)
39500	AROCLOR IN WHOLE WATER SAMPLE, 1248 PCB SERIES (UG/L)
39507	AROCLOR IN BOTTOM DEPOSITS, 1254 PCB SERIES (UG/KG DRY SOLIDS)
39505	AROCLOR IN FILTERED FRACTION OF WATER SAMPLE, 1254 PCB SERIES (UG/L)
39506	AROCLOR IN SUSPENDED FRACTION OF WATER SAMPLE, 1254 PCB SERIES (UG/L)
39504	AROCLOR IN WHOLE WATER SAMPLE, 1254 PCB SERIES (UG/L)
39511	AROCLOR IN BOTTOM DEPOSITS, 1260 PCB SERIES (UG/KG DRY SOLIDS)
39509	AROCLOR IN FILTERED FRACTION OF WATER SAMPLE, 1260 PCB SERIES (UG/L)
39510	AROCLOR IN SUSPENDED FRACTION OF WATER SAMPLE, 1260 PCB SERIES (UG/L)
39508	AROCLOR IN WHOLE WATER SAMPLE, 1260 PCB SERIES (UG/L)

CODE	PARAMETER
39351	CHLORDANE IN BOTTOM DEPOSITS (UG/KG DRY SOLIDS)
39352	CHLORDANE IN FILTERED FRACTION OF WATER SAMPLE (UG/L)
39353	CHLORDANE IN SUSPENDED FRACTION OF WATER SAMPLE (UG/L)
39350	CHLORDANE IN WHOLE WATER SAMPLE (UG/L)
39460	CHLOROBENZILATE IN WHOLE WATER SAMPLE (UG/L)
39550	CHLOROTHION IN WHOLE WATER SAMPLE (UG/L)
39910	CINERIN IN WHOLE WATER SAMPLE (UG/L)
39770	DACTHAL (DCPA) IN WHOLE WATER SAMPLE (UG/L)
39780	DICOFOL IN WHOLE WATER SAMPLE (UG/L)
39363	DDD IN BOTTOM DEPOSITS (UG/KG DRY SOLIDS)
39361	DDD IN FILTERED FRACTION OF WATER SAMPLES (UG/L)
39362	DDD IN SUSPENDED FRACTION OF WATER SAMPLE (UG/L)
39360	DDD IN WHOLE WATER SAMPLE (UG/L)
39368	DDE IN BOTTOM DEPOSITS (UG/KG DRY SOLIDS)
39366	DDE IN FILTERED FRACTION OF WATER SAMPLE (UG/L)
39367	DDE IN SUSPENDED FRACTION OF WATER SAMPLE (UG/L)
39365	DDE IN WHOLE WATER SAMPLE (UG/L)
39373	DDT IN BOTTOM DEPOSITS (UG/KG DRY SOLIDS)
39371	DDT IN FILTERED FRACTION OF WATER SAMPLE (UG/L)
39372	DDT IN SUSPENDED FRACTION OF WATER SAMPLE (UG/L)
39370	DDT IN WHOLE WATER SAMPLE (UG/L)
39560	DEMETON IN WHOLE WATER SAMPLE (UG/L)

CODE	PARAMETER
39571	DIAZINON IN BOTTOM DEPOSITS (UG/KG DRY SOLIDS)
39572	DIAZINON IN FILTERED FRACTION OF WATER SAMPLE (UG/L)
39573	DIAZINON IN SUSPENDED FRACTION OF WATER SAMPLE (UG/L)
39570	DIAZINON IN WHOLE WATER SAMPLE (UG/L)
39383	DIELDRIN IN BOTTOM DEPOSITS (UG/KG DRY SOLIDS)
39381	DIELDRIN IN FILTERED FRACTION OF WATER SAMPLE (UG/L)
39382	DIELDRIN IN SUSPENDED FRACTION OF WATER SAMPLE (UG/L)
39380	DIELDRIN IN WHOLE WATER SAMPLE (UG/L)
39470	DILAN IN WHOLE WATER SAMPLE (UG/L)
39920	DNOC IN WHOLE WATER SAMPLE (UG/L)
39388	ENDOSULFAN IN WHOLE WATER SAMPLE (UG/L)
39393	ENDRIN IN BOTTOM DEPOSITS (UG/KG DRY SOLIDS)
39391	ENDRIN IN FILTERED FRACTION OF WATER SAMPLE (UG/L)
39392	ENDRIN IN SUSPENDED FRACTION OF WATER SAMPLE (UG/L)
39390	ENDRIN IN WHOLE WATER SAMPLE (UG/L)
39399	ETHION IN BOTTOM DEPOSITS (UG/KG DRY SOLIDS)
39398	ETHION IN WHOLE WATER SAMPLE (UG/L)
39580	GUTHION IN WHOLE WATER SAMPLE (UG/L)
39590	HEPT IN WHOLE WATER SAMPLE (UG/L)
39413	HEPTACHLOR IN BOTTOM DEPOSITS (UG/KG DRY SOLIDS)
39411	HEPTACHLOR IN FILTERED FRACTION OF WATER SAMPLE (UG/L)
39412	HEPTACHLOR IN SUSPENDED FRACTION OF WATER SAMPLE (UG/L)

CODE	PARAMETER
39410	HEPTACHLOR IN WHOLE WATER SAMPLE (UG/L)
39423	HEPTACHLOR EPOXIDE IN BOTTOM DEPOSITS (UG/KG DRY SOLIDS)
39421	HEPTACHLOR EPOXIDE IN FILTERED FRACTION OF WATER SAMPLE (UG/L)
39422	HEPTACHLOR EPOXIDE IN SUSPENDED FRACTION OF WATER SAMPLE (UG/L)
39420	HEPTACHLOR EPOXIDE IN WHOLE WATER SAMPLE (UG/L)
39800	IMIDAN IN WHOLE WATER SAMPLE (UG/L)
39430	ISODRIN IN WHOLE WATER SAMPLE (UG/L)
39431	ISORDIN IN FILTERED FRACTION OF WATER SAMPLE (UG/L)
39432	ISODRIN IN SUSPENDED FRACTION OF WATER SAMPLE (UG/L)
39433	ISODRIN IN BOTTOM DEPOSITS (UG/KG DRY SOLIDS)
39343	LINDANE IN BOTTOM DEPOSITS (UG/KG DRY SOLIDS)
39341	LINDANE IN FILTERED FRACTION OF WATER SAMPLE (UG/L)
39342	LINDANE IN SUSPENDED FRACTION OF WATER SAMPLE (UG/L)
39340	LINDANE IN WHOLE WATER SAMPLE (UG/L)
39531	MALATHION IN BOTTOM DEPOSITS (UG/KG DRY SOLIDS)
39532	MALATHION IN FILTERED FRACTION OF WATER SAMPLE (UG/L)
39533	MALATHION IN SUSPENDED FRACTION OF WATER SAMPLE (UG/L)
39530	MALATHION IN WHOLE WATER SAMPLE (UG/L)
39480	METHOXYCHLOR IN WHOLE WATER SAMPLE (UG/L)
39601	METHYL PARATHION IN BOTTOM DEPOSITS (UG/KG DRY SOLIDS)
39602	METHYL PARATHION IN FILTERED FRACTION OF WATER SAMPLE (UG/L)

CODE	PARAMETER
39603	METHYL PARATHION IN SUSPENDED FRACTION OF WATER SAMPLE (UG/L)
39600	METHYL PARATHION IN WHOLE WATER SAMPLE (UG/L)
39791	METHYL TRITHION IN BOTTOM DEPOSITS (UG/KG DRY SOLIDS)
39790	METHYL TRITHION IN WHOLE WATER SAMPLE (UG/L)
39541	PARATHION IN BOTTOM DEPOSITS (UG/KG DRY SOLIDS)
39542	PARATHION IN FILTERED FRACTION OF WATER SAMPLE (UG/L)
39543	PARATHION IN SUSPENDED FRACTION OF WATER SAMPLE (UG/L)
39540	PARATHION IN WHOLE WATER SAMPLE (UG/L)
39519	PCB IN BOTTOM DEPOSITS (UG/KG DRY SOLIDS)
39517	PCB IN FILTERED FRACTION OF WATER SAMPLE (UG/L)
39518	PCB IN SUSPENDED FRACTION OF WATER SAMPLE (UG/L)
39516	PCB IN WHOLE WATER SAMPLE (UG/L)
39610	PHOSDRIN IN WHOLE WATER SAMPLE (UG/L)
39930	PYRETHRIN IN WHOLE WATER SAMPLE (UG/L)
39620	TEPP IN WHOLE WATER SAMPLE (UG/L)
39403	TOXAPHENE IN BOTTOM DEPOSITS (UG/KG DRY SOLIDS)
39401	TOXAPHENE IN FILTERED FRACTION OF WATER SAMPLE (UG/L)
39402	TOXAPHENE IN SUSPENDED FRACTION OF WATER SAMPLE (UG/L)
39400	TOXAPHENE IN WHOLE WATER SAMPLE (UG/L)
39787	TRITHION IN BOTTOM DEPOSITS (UG/KG DRY SOLIDS)
39786	TRITHION IN WHOLE WATER SAMPLE (UG/L)

HERBICIDES

CODE	PARAMETER
39731	2,4-D IN BOTTOM DEPOSITS (UG/KG DRY SOLIDS)
39732	2,4-D IN FILTERED FRACTION OF WATER SAMPLE (UG/L)
39733	2,4-D IN SUSPENDED FRACTION OF WATER SAMPLE (UG/L)
39730	2,4-D IN WHOLE WATER SAMPLE (UG/L)
39741	2,4,5-T IN BOTTOM DEPOSITS (UG/KG DRY SOLIDS)
39742	2,4,5-T IN FILTERED FRACTION OF WATER SAMPLE (UG/L)
39743	2,4,5-T IN SUSPENDED FRACTION OF WATER SAMPLE (UG/L)
39740	2,4,5-T IN WHOLE WATER SAMPLE (UG/L)
39750	SEVIN IN WHOLE WATER SAMPLE (UG/L)
39761	SILVEX IN BOTTOM DEPOSITS (UG/KG DRY SOLIDS)
39762	SILVEX IN FILTERED FRACTION OF WATER SAMPLE (UG/L)
39763	SILVEX IN SUSPENDED FRACTION OF WATER SAMPLE (UG/L)
39760	SILVEX IN WHOLE WATER SAMPLE (UG/L)

RADIOACTIVITY PARAMETERS

01503	ALPHA, DISSOLVED (PC/L)
01504	ALPHA, DISSOLVED, COUNTING ERROR
01515	ALPHA, GROSS, DISSOLVED AS U NATURAL (PC/L)
01516	ALPHA, GROSS, SUSPENDED AS U NATURAL (PC/L)
80030	ALPHA, GROSS, DISSOLVED AS U NATURAL (UG/L)
80040	ALPHA, GROSS, SUSPENDED AS U NATURAL (UG/L)
01505	ALPHA, SUSPENDED (PC/L)

CODE	PARAMETER
01506	ALPHA, SUSPENDED, COUNTING ERROR
01517	ALPHA, SUSPENDED, SPECIFIC ACTIVITY AS U NATURAL (PC/G)
01518	ALPHA, SUSPENDED, SPECIFIC ACTIVITY AS U NATURAL (UG/G)
01501	ALPHA, TOTAL (PC/L)
01502	ALPHA, TOTAL, COUNTING ERROR
03503	BETA, DISSOLVED (PC/L)
03504	BETA, DISSOLVED, COUNTING ERROR
80050	BETA, GROSS, DISSOLVED AS STRONTIUM/YTTRIUM-90 (PC/L)
03515	BETA, GROSS, DISSOLVED AS CS-137 (PC/L)
03516	BETA, GROSS, SUSPENDED AS CS-137 (PC/L)
80060	BETA, GROSS, SUSPENDED AS STRONTIUM/YTTRIUM-90 (PC/L)
03505	BETA, SUSPENDED (PC/L)
03517	BETA, SUSPENDED, SPECIFIC ACTIVITY AS SR-90/Y-90 (PC/G)
03518	BETA, SUSPENDED, SPECIFIC ACTIVITY AS CS-137 (PC/G)
03506	BETA, SUSPENDED, COUNTING ERROR
03501	BETA, TOTAL (PC/L)
03502	BETA, TOTAL, COUNTING ERROR
09503	RADIUM 226, DISSOLVED (PC/L)
09510	RADIUM 226, DISSOLVED, PLANCHET COUNT (PC/L)
09511	RADIUM 226, DISSOLVED, RADON METHOD (PC/L)
09505	RADIUM 226, SUSPENDED (PC/L)

CODE	PARAMETER
09501	RADIUM 226, TOTAL (PC/L)
15501	STRONTIUM 89, TOTAL (PC/L)
15502	STRONTIUM 89, TOTAL, COUNTING ERROR (PC/L)
13503	STRONTIUM 90, DISSOLVED (PC/L)
13504	STRONTIUM 90, DISSOLVED, COUNTING ERROR (PC/L)
13505	STRONTIUM 90, SUSPENDED (PC/L)
13506	STRONTIUM 90, SUSPENDED, COUNTING ERROR (PC/L)
13501	STRONTIUM 90, TOTAL (PC/L)
13502	STRONTIUM 90, TOTAL, COUNTING ERROR (PC/L)
07012	TRITIUM IN WATER MOLECULES (TRITIUM UNITS)
07013	TRITIUM IN WATER MOLECULES, COUNTING ERROR (TRITIUM UNITS)
07005	TRITIUM, DISSOLVED (PC/L)
07018	TRITIUM, DISSOLVED (TRITIUM UNITS)
07006	TRITIUM, DISSOLVED, COUNTING ERROR (PC/L)
07015	TRITIUM, DISSOLVED, COUNTING ERROR (TRITIUM UNITS)
07010	TRITIUM, SUSPENDED (PC/L)
07016	TRITIUM, SUSPENDED (TRITIUM UNITS)
07011	TRITIUM, SUSPENDED, COUNTING ERROR (PC/L)
07014	TRITIUM, SUSPENDED, COUNTING ERROR (TRITIUM UNITS)
07000	TRITIUM, TOTAL (PC/L)
07017	TRITIUM, TOTAL (TRITIUM UNITS)
07001	TRITIUM, TOTAL, COUNTING ERROR (PC/L)

CODE	PARAMETER
07019	TRITIUM, TOTAL, COUNTING ERROR (TRITIUM UNITS)
80010	URANIUM, DISSOLVED, DIRECT FLUOROMETRIC (PC/L)
80020	URANIUM, DISSOLVED, EXTRACTION FLUOROMETRIC (UG/L)
80015	URANIUM, DISSOLVED, EXTRACTION FLUOROMETRIC (PC/L)
22703	URANIUM, NATURAL, DISSOLVED (UG/L)
22705	URANIUM, NATURAL, SUSPENDED (UG/L)

WERT
BOOKBINDING
MIDDLETOWN, PA.
AUGUST '77
We're Quality Bound

USGS LIBRARY-RESTON
3 1818 00029339 7