



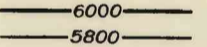
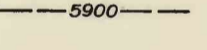


EXPLANATION

-  Outcrop area of Madison Group, rocks of equivalent age, and certain adjacent rocks (from Keefer, 1974, and Darton, 1951)
-  Approximate subsurface limit of Madison Group
-  Fault exposed at the surface
-  Data point
-  Potentiometric contour--shows approximate altitude of potentiometric surface. Contour interval 200 feet (61 metres). Datum is mean sea level
-  Supplementary dashed contour at 100 feet (30 metres). Datum is mean sea level

Base from U.S. Geological Survey
1:1,000,000

Hydrology modified from Gries (1971), Hodson (1974),
W. R. Miller (written commun., 1974), Swenson
and others (1975), Swenson (1974), and Wyoming
State Engineer (1974).

POTENTIOMETRIC SURFACE OF MADISON AQUIFER

