



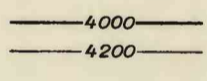
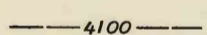


EXPLANATION

-  Outcrop area of Madison Group, rocks of equivalent age, and certain adjacent rocks (from Keefer, 1974, and Darton, 1951)
-  Approximate subsurface limit of Madison Group
-  Fault exposed at the surface
-  No-flow boundary
-  Computed potentiometric contour--shows altitude of potentiometric surface. Contour interval 200 feet (61 metres). Datum is mean sea level
-  Supplementary dashed contour at 100 feet (30 metres). Datum is mean sea level

Base from U.S. Geological Survey
1:1,000,000

COMPUTED STEADY-STATE POTENTIOMETRIC SURFACE FOR THE MADISON AQUIFER

