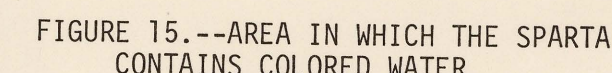
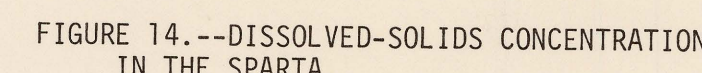
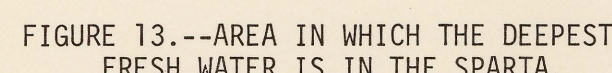
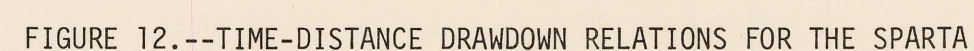
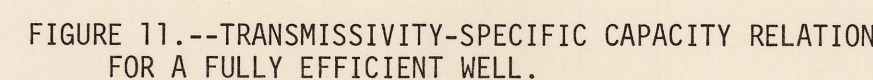



(CONSTITUENTS AND HARDNESS GIVEN IN MILLIGRAMS PER LITRE)

SILICA (SiO <sub>2</sub> )	IRON (Fe)	CAL- CIUM (Ca)	MAG- NES- IUM (Mg)	SODIUM (Na)	PO- TAS- SIUM (K)	BICAR- BONATE (HCO <sub>3</sub> )	SUL- FATE (SO <sub>4</sub> )	CHLO- RIDE (Cl)	FLUO- RIDE (F)	NI- TRATE (NO <sub>3</sub> )	DIS- SOLVED SOLIDS	HARD- NESS AS CaCO <sub>3</sub>	pH	COLOR
-------------------------------	--------------	----------------------	-----------------------------	----------------	----------------------------	---	------------------------------------	-----------------------	----------------------	------------------------------------	--------------------------	--	----	-------




#### SELECTED REFERENCES

- Boswell, E. H., Simmons, F. H., and Slatties, D. E., 1970, Water for industrial development in Clarke, Jasper, Lauderdale, Newton, Scott, and Smith Counties, Mississippi: Mississippi Research and Devel. Center Bull., 62 p.
- Callahan, R. A., 1973, Public and industrial water supplies in northern Mississippi: Mississippi Board Water Comm. Bull. 73-1, 68 p.
- \_\_\_\_\_, 1975, Public and industrial water supplies in southern Mississippi, 1974: Mississippi Board Water Comm. Bull. 75-2, 59 p.
- Callahan, R. A., Skelton, J. A., and Harrison, E. J., 1964, Available water for industry-Adam, Claiborne, Harrison, E. J., 1964, Warren Counties, Mississippi: Mississippi Ind. and Tech. Research Comm. Bull. 64-1, 38 p.
- Harvey, J. C., and Callahan, R. A., 1962, Memorandum on the ground-water potential of the Vicksburg industrial park area, Vicksburg, Mississippi: Mississippi Board Water Comm., 4 p., 2 figs., 1 table.
- Harvey, J. C., Callahan, R. A., and Wasson, B. E., 1964, Ground-water resources of Hinds and Warren Counties, Mississippi: Mississippi Board Water Comm. Bull. 64-1, 38 p.
- Hosman, R. L., Long, A. T., Lambert, T. W., and others, 1968, Tertiary aquifers in the Mississippi embayment, with discussions of quality of the water by H. C. Deffeyes: U.S. Geol. Survey Prof. Paper 448-D, 29 p.
- Lang, J. W., 1972, Geohydrologic summary of the Pearl River basin, Mississippi and Louisiana: U.S. Geol. Survey Water-Supply Paper 1889-M, 44 p.
- Newcome, Roy, Jr., 1965, Configuration of the base of the fresh-ground-water section in Mississippi: Mississippi Board Water Comm. Water Resour. Rep. 65-6, 6 p.
- \_\_\_\_\_, 1967, Ground-water resources of the Pascagoula River basin, Mississippi and Alabama: U.S. Geol. Survey Water-Supply Paper 1839-K, 36 p.
- \_\_\_\_\_, 1971, Results of aquifer tests in Mississippi: Mississippi Board Water Comm. Bull. 71-2, 44 p.
- Newcome, Roy, Jr., Tharpe, E. J., and Oakley, W. T., 1972, Water for industrial development in Copiah and Simpson Counties, Mississippi: Mississippi Research and Development Center Bull., 62 p.
- Payne, J. N., 1968, Hydrologic significance of the lithofacies of the Sparta Sand in Arkansas, Louisiana, Mississippi, and Texas: U.S. Geol. Survey Prof. Paper 569-A, 17 p.
- Taylor, R. E., and Thomson, F. W., 1971, Water for industry and agriculture in Washington County, Mississippi: Delta Council Bull., 64 p.
- Wasson, B. E., 1965, Water resources of Attala County, Mississippi, in Parks, W. S., Moore, W. H., McCutcheon, T. E., and Wasson, B. E., Attala County mineral resources: Mississippi Geol., Econ. and Topo. Survey Bull. 99, p. 145-191.
- Wasson, B. E., 1971, Water resources of the Big Black River basin, Mississippi: U.S. Geol. Survey Water-Supply Paper 1889-E, 29 p.



M(236)49  
Sp27n  
Sheet 3  
C. 2



Roy Newcome, Jr.

1975

Jackson, Mississippi

Cartography by Frances M. Heste