
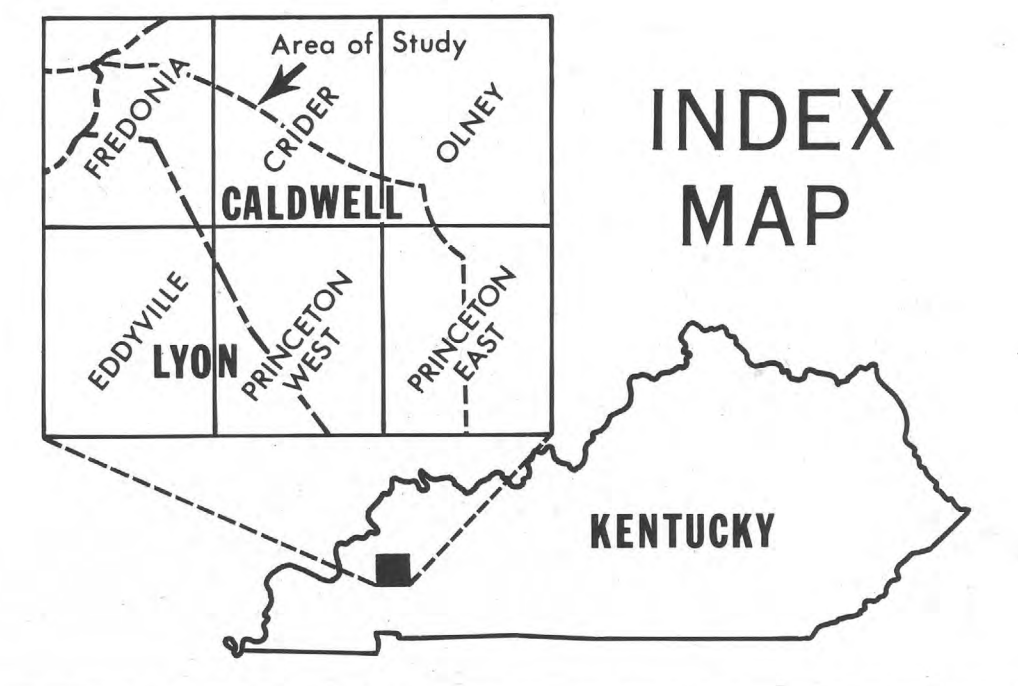


EXPLANATION



- 5 — Site number
- △ — Location of site
- 0.67 — 7-day, 10-year low-flow in cubic feet per second measurement site. (N—not defined)

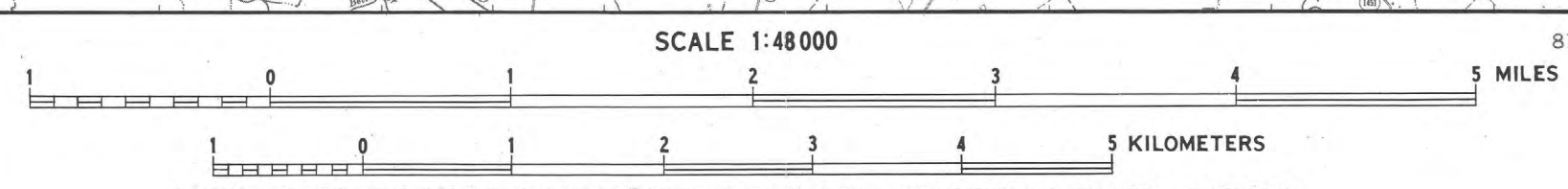
To convert cubic feet per second to liters per second multiply by 28.32.



INDEX MAP

KENTUCKY

BASE SOURCE:
 U.S. Geological Survey Planimetric 7.5' quadrangles, scale 1:24,000, Eddyville (1967), Princeton West (1967), Princeton East (1967), Fredonia (1954), Crider (1967), Olney (1967).
 Cartography by Janet Appleby



LOW-FLOW DISCHARGE MEASUREMENT SITES

37°07'30"

37°00"