

(200)
WR
No. 76-97

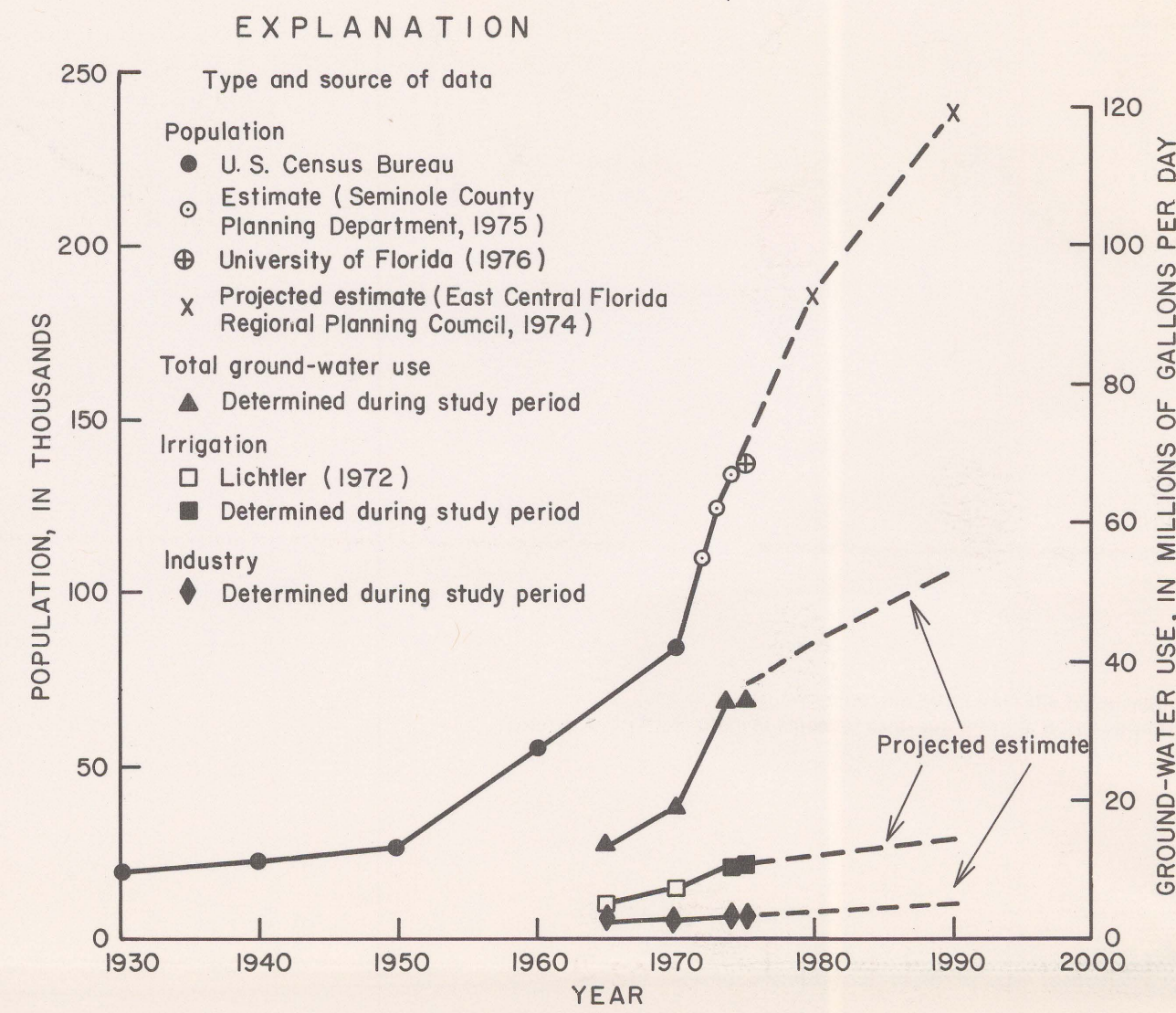


Figure 1. Population and ground-water use, Seminole County, Florida.

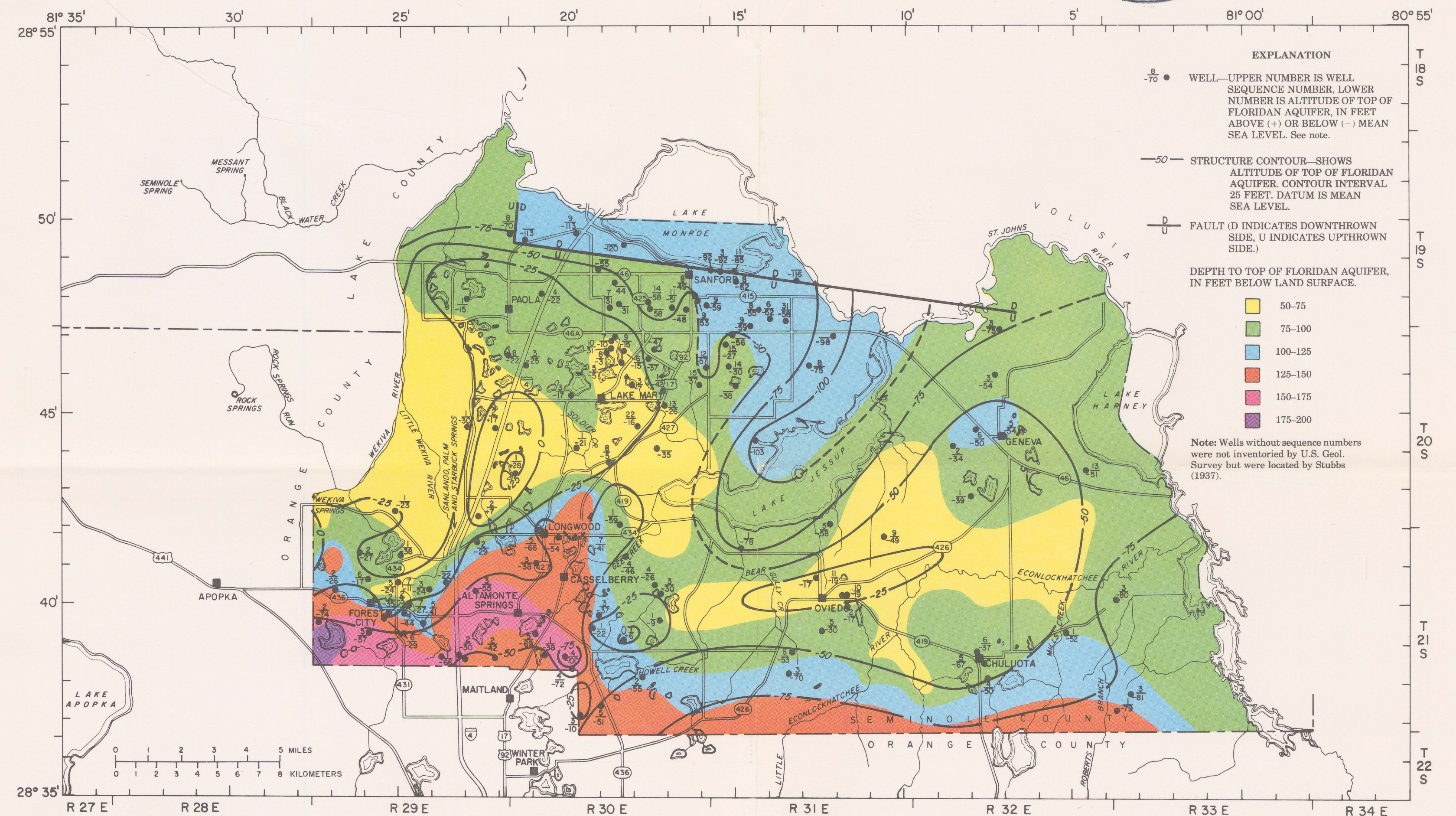
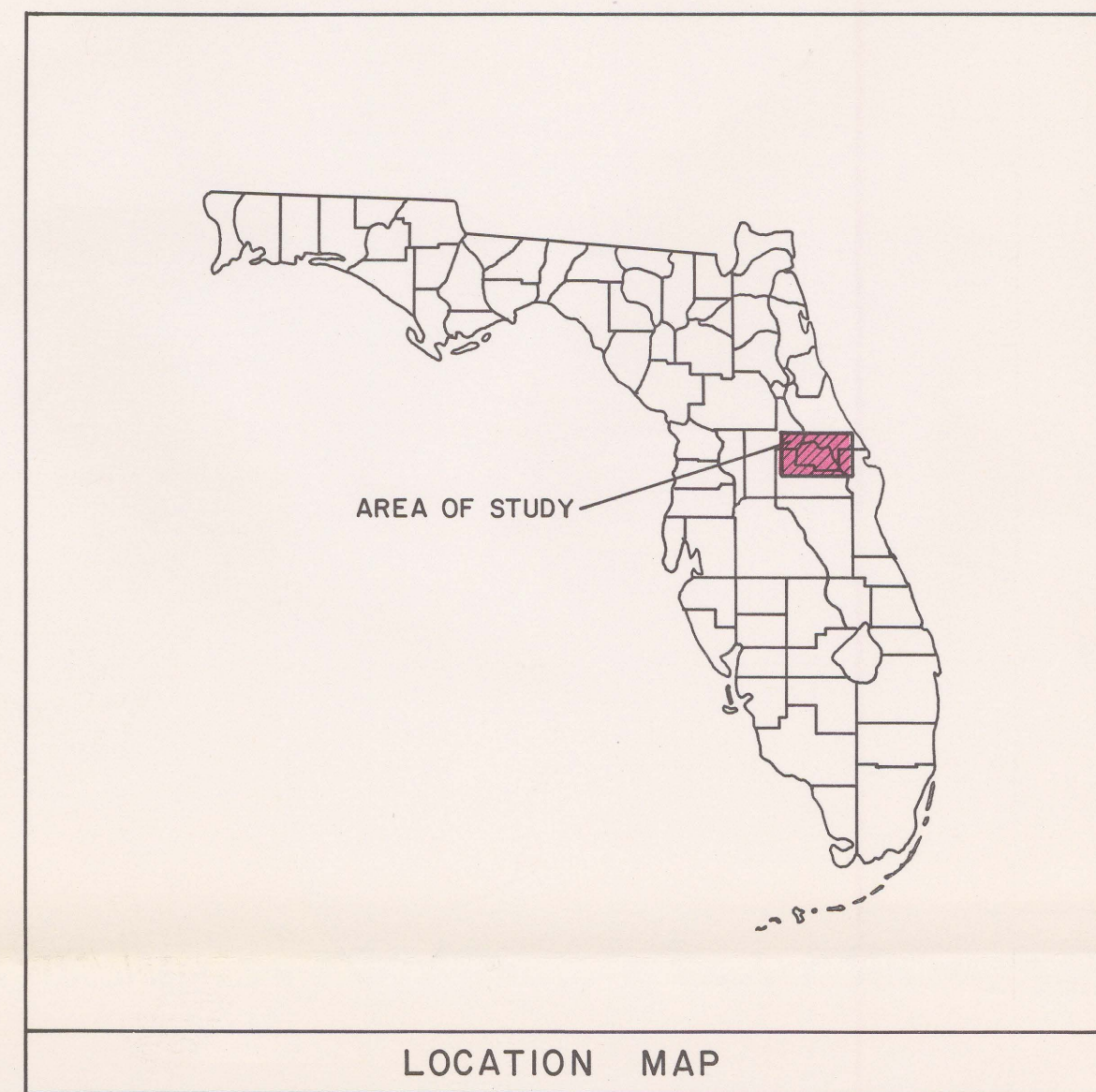


Figure 2. Altitude of and depth to top of the Floridan aquifer.

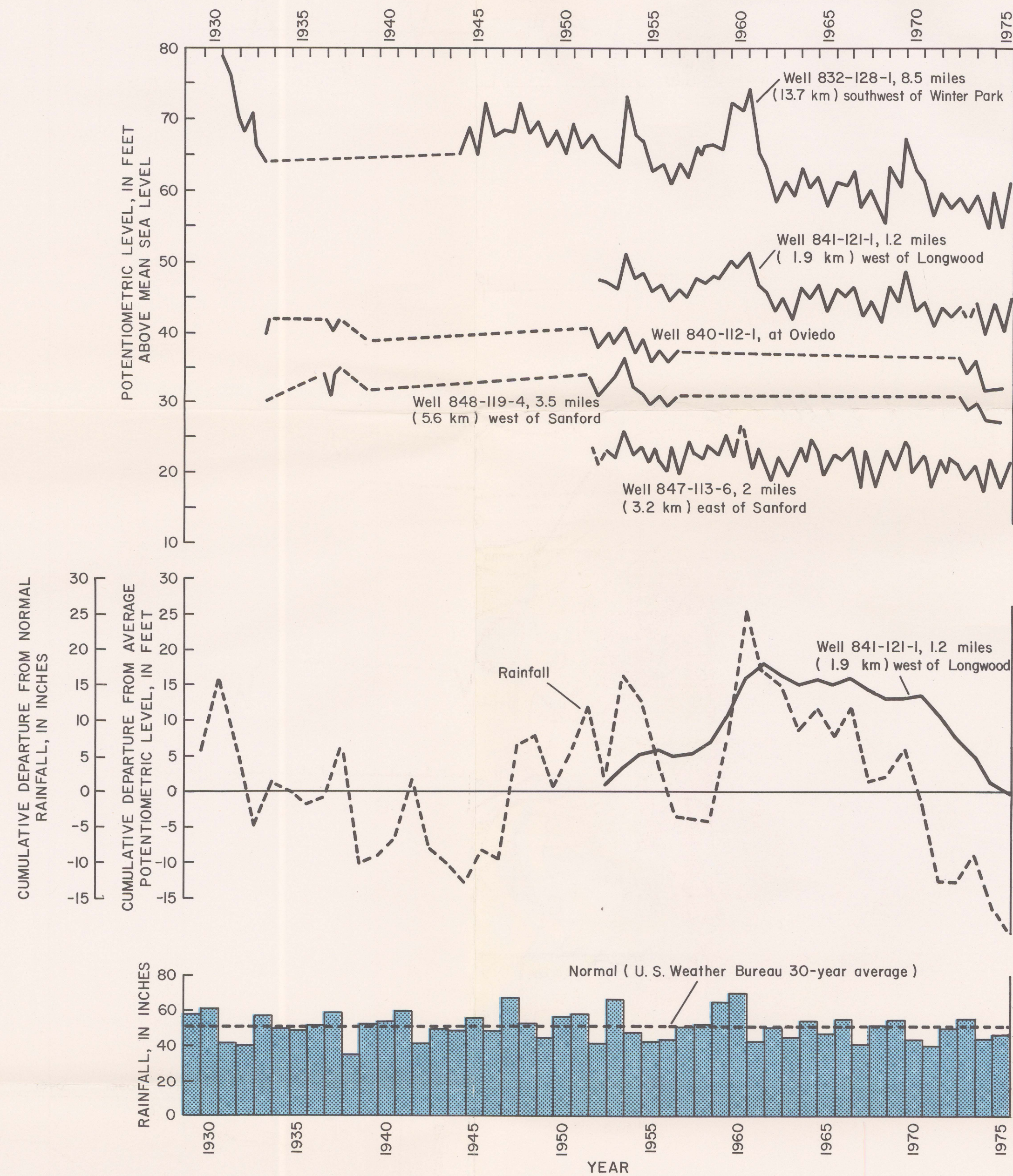


Figure 4. Hydrographs of selected Floridan aquifer wells; rainfall and cumulative annual departure from normal rainfall at Orlando, Florida; and cumulative annual departure from average potentiometric level at well 841-121-1 near Longwood, Florida.

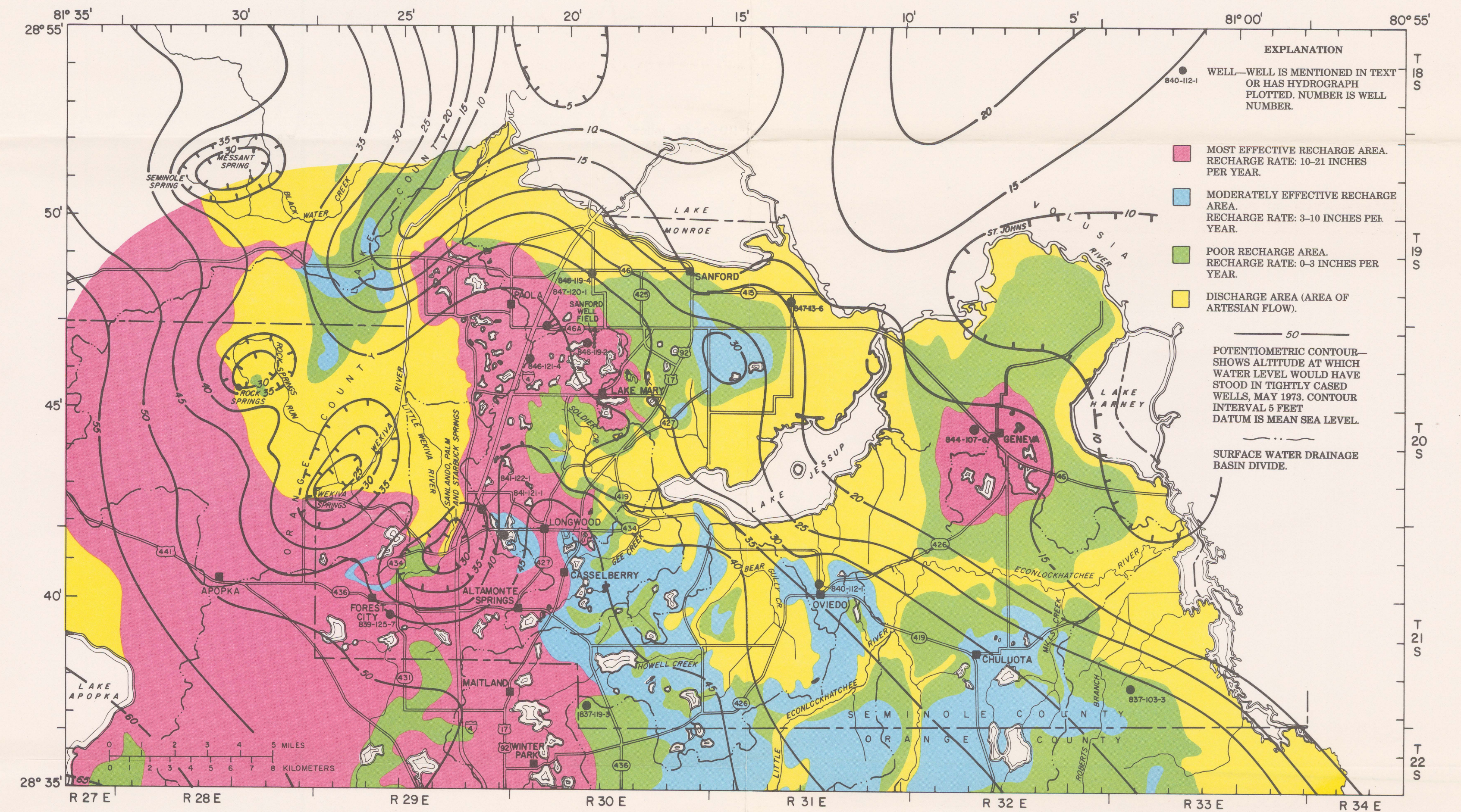


Figure 3. Recharge areas and potentiometric surface of the Floridan aquifer, May 1973, drainage basins, and selected hydrologic data collection points (adapted from Tibbals, 1975).

AVAILABILITY OF GROUND WATER
IN SEMINOLE COUNTY AND VICINITY, FLORIDA

By
C. H. Tibbals
1976