

Figure 13. Change in chloride concentration and in potentiometric level of water in the upper part of the Floridan aquifer, June 1956 to May 1973.

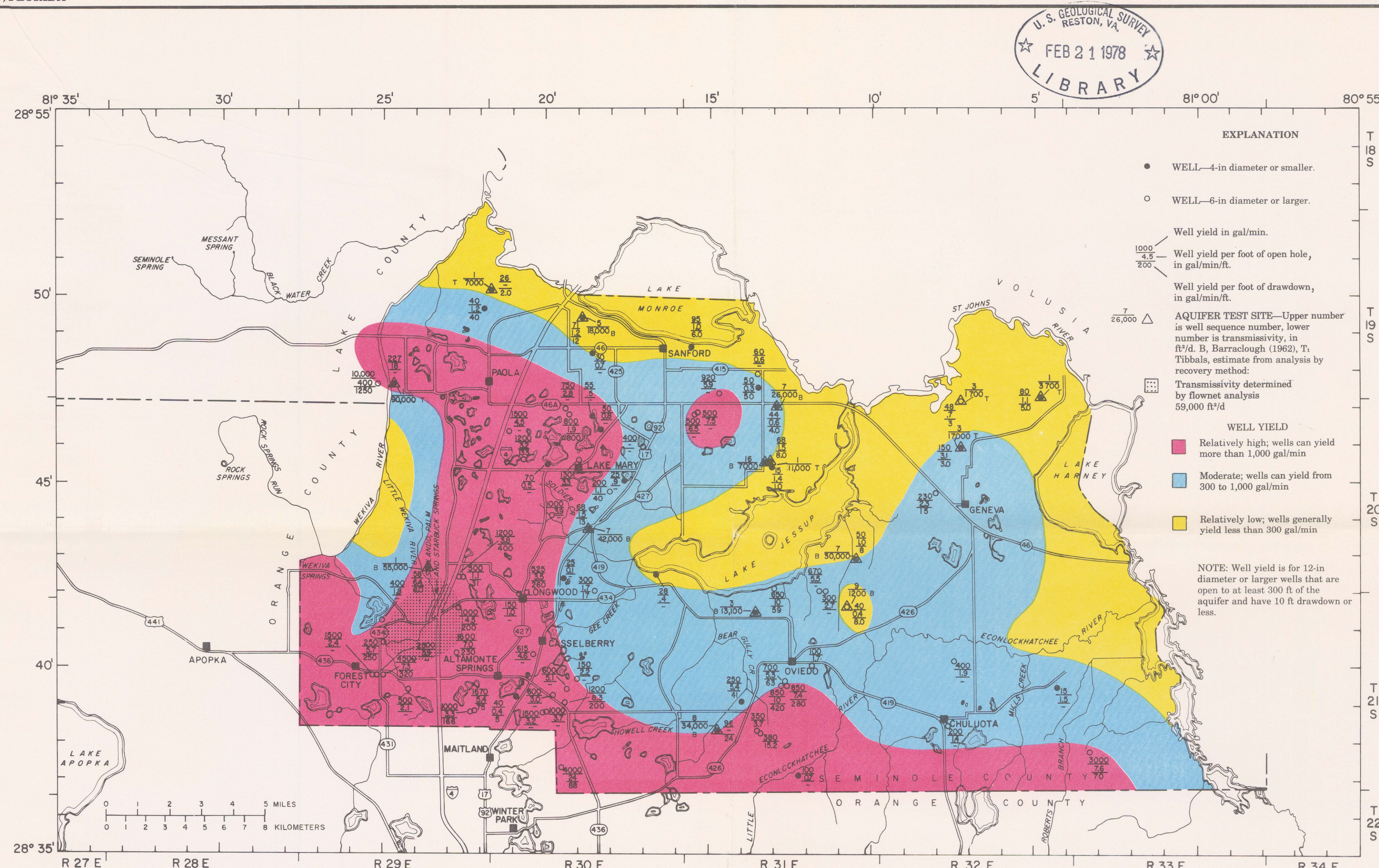


Figure 14. Well yield in Seminole County, Florida.

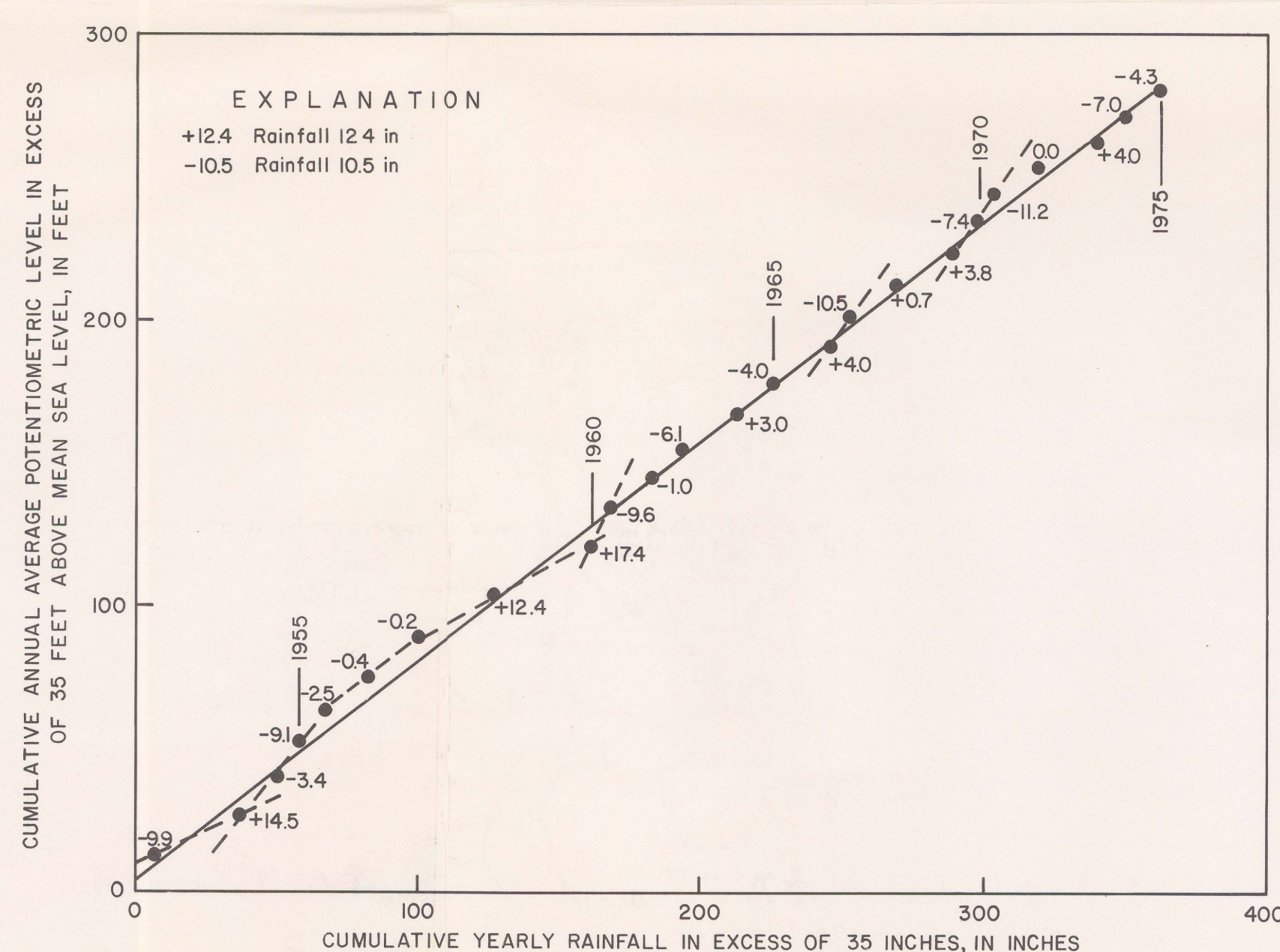
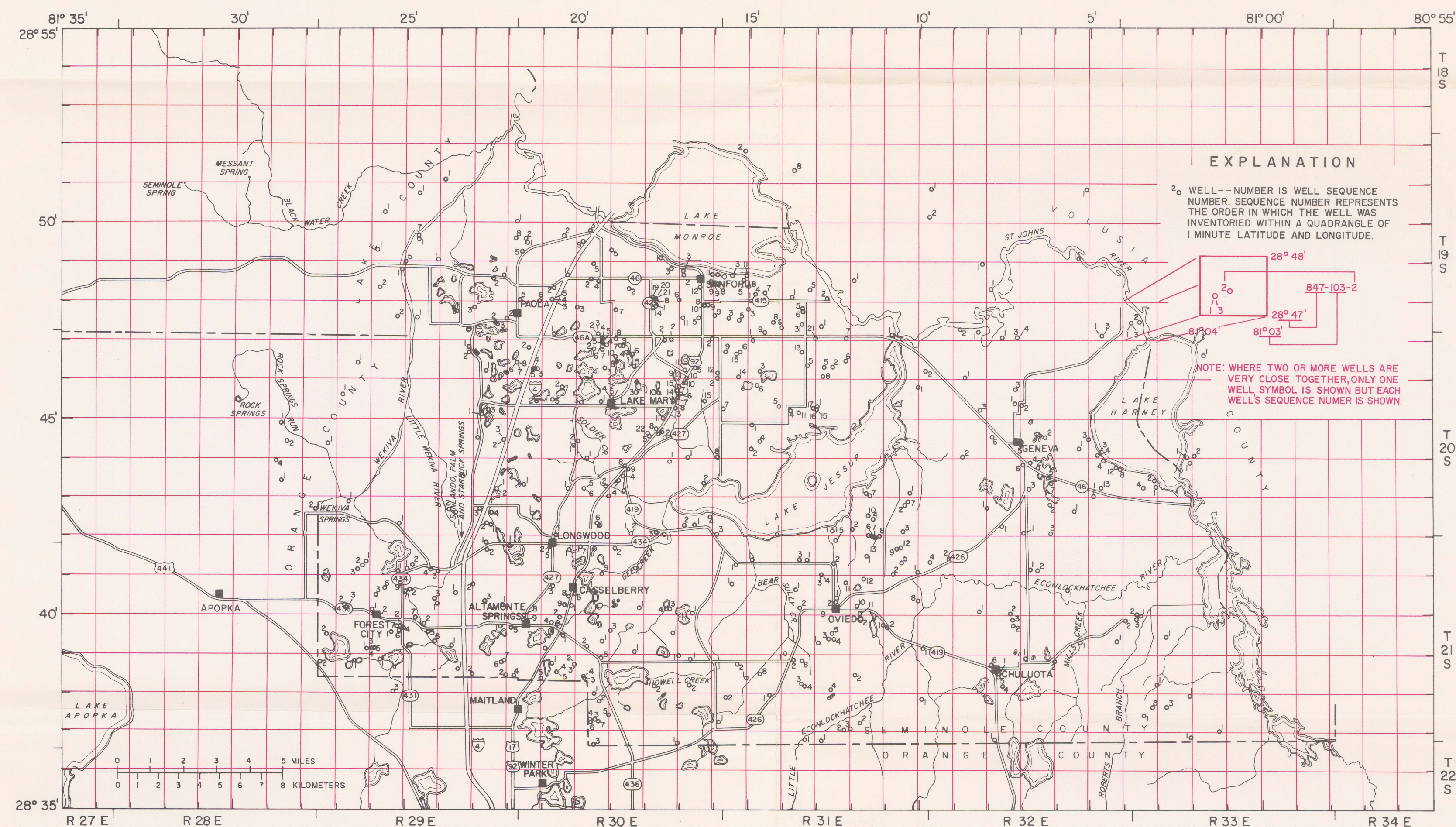


Figure 15. Analysis of rainfall at Orlando and Floridan aquifer potentiometric levels at well 841-121-1 near Longwood, Florida.



Location of wells in or near Seminole County where data were collected during the study period and entered into U. S. Geological Survey computer storage.

AVAILABILITY OF GROUND WATER
IN SEMINOLE COUNTY AND VICINITY, FLORIDA

By
C. H. Tibbals
1976