
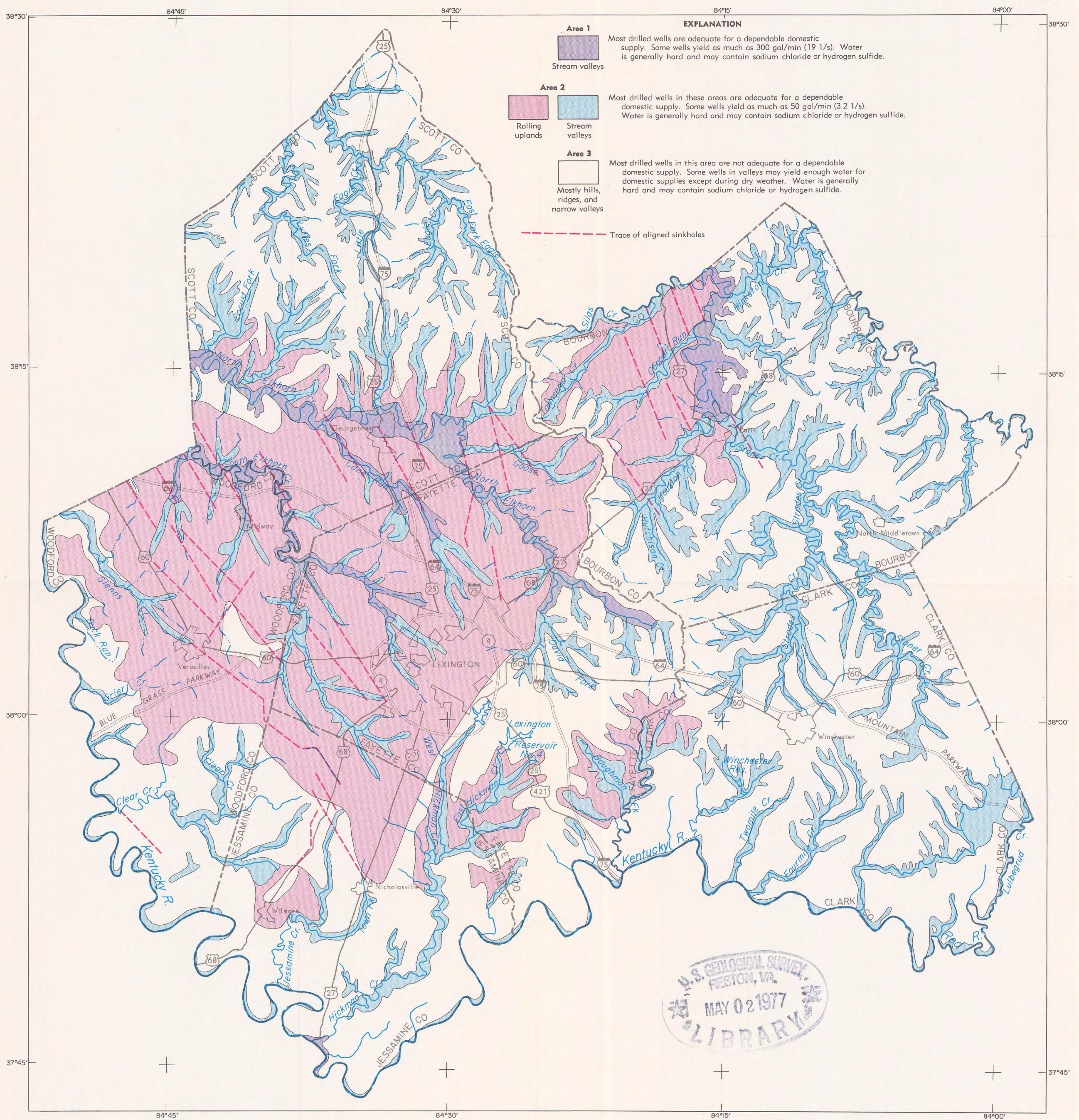
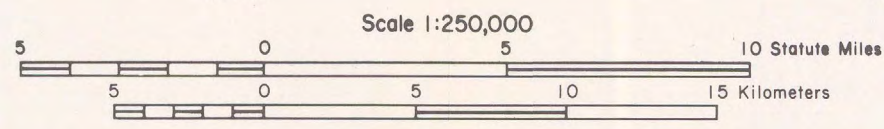


(200)  
WR  
no. 76-113



Base from U.S. Geological Survey  
1:250,000 quadrangles



AVAILABILITY OF GROUND WATER IN BOURBON, CLARK, FAYETTE, JESSAMINE, SCOTT, AND WOODFORD COUNTIES, KENTUCKY