





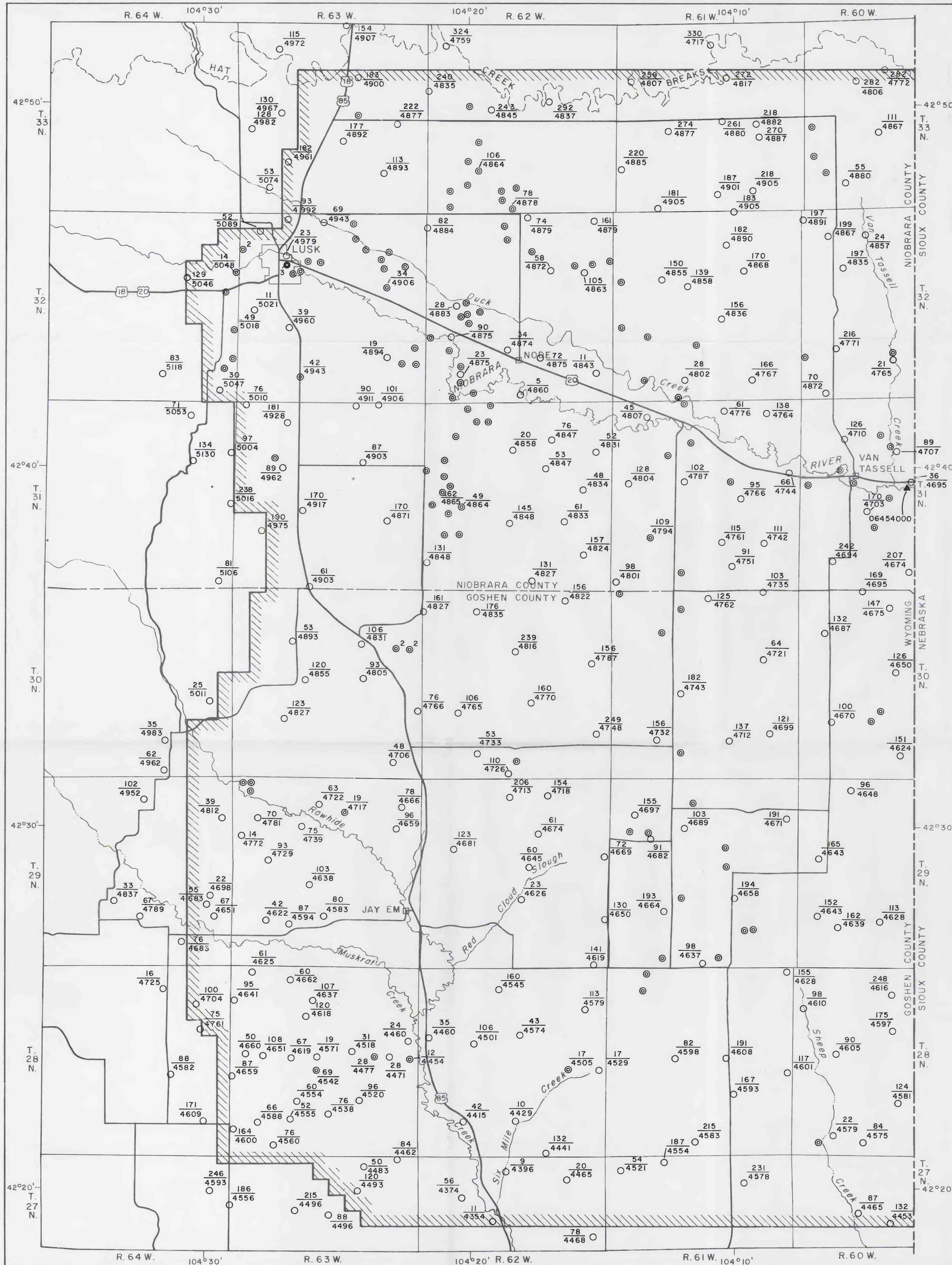


EXPLANATION

-  Boundary of modeled area (Area in Nebraska is not shown. See p. 13)
-  Stock, domestic, or unused well
-  Irrigation well. Single digit number near symbol indicates number of wells represented by the symbol
-  Public-supply well
-  Water-level data. Number above bar is depth to water level, in feet below land surface. Number below bar is altitude of water level, in feet above mean sea level. Potentiometric contours (June 1973) shown on Plate 2
-  06454000 Surface-water gaging station. Number is U.S. Geological Survey station number



Base from county highway maps prepared by Wyoming Highway Department, 1:126,720



Hydrology by M. A. Crist, 1975  
 Water-level data, June 1973

WATER-LEVEL DATA, LOCATIONS OF IRRIGATION WELLS, AND STREAM-GAGING STATION NEAR LUSK, NIORARA AND GOSHEN COUNTIES, WYOMING