

FIGURE 9.—Profile of November 11-13, 1974 flood at Christiansted near Richmond, Gut 7. See map E on plate 9 for location of base line.

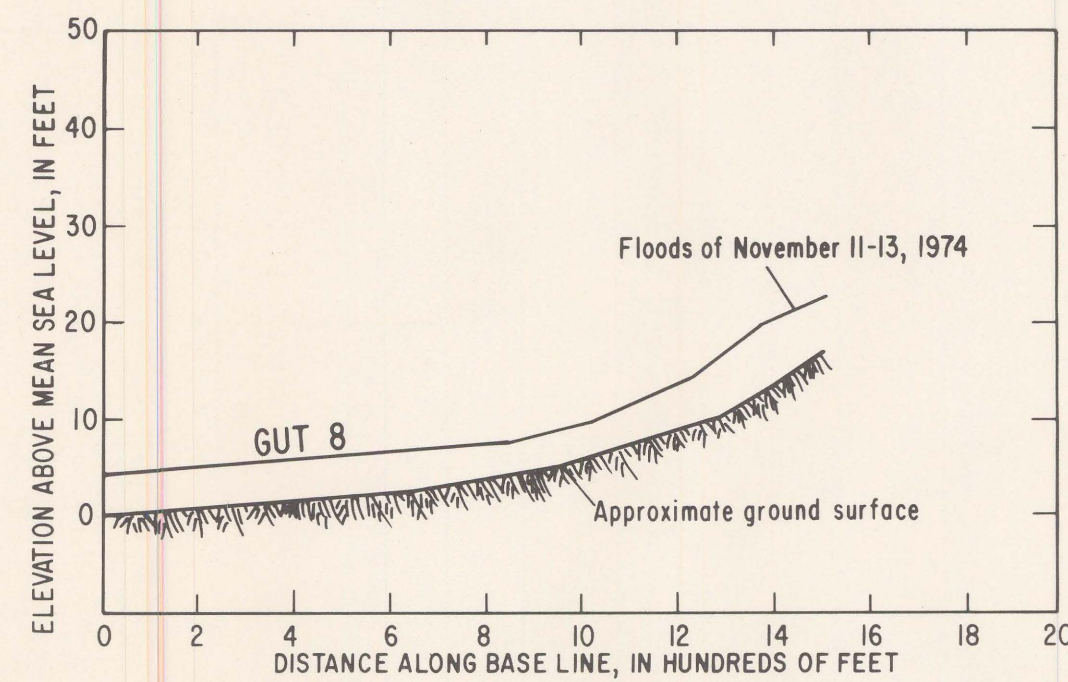


FIGURE 10.—Profile of November 11-13, 1974 flood at Christiansted, Gut 8. See map E on plate 9 for location of base line.

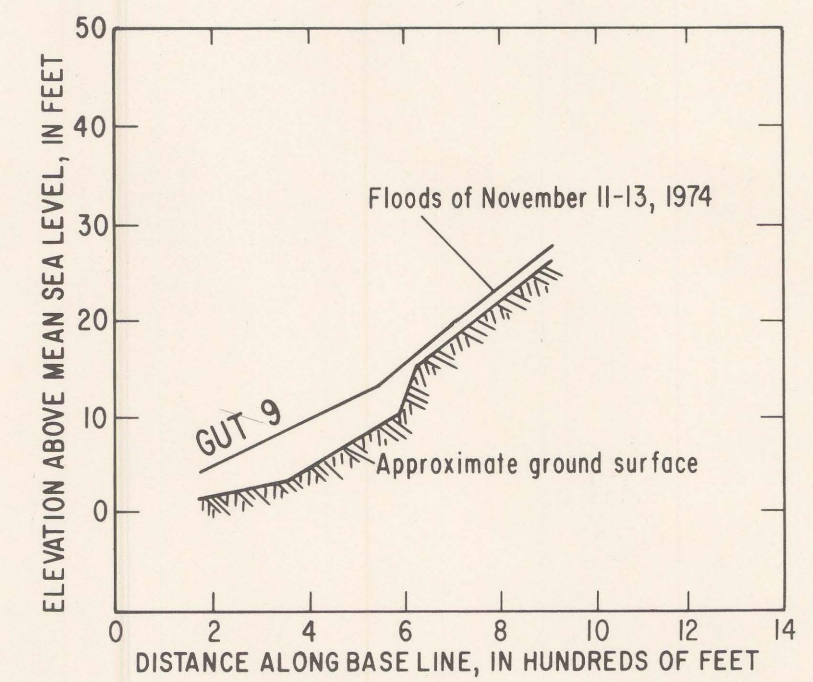


FIGURE 11.—Profile of November 11-13, 1974, flood at Christiansted near Altona, Gut 9. See map E on plate 9 for location of base line.

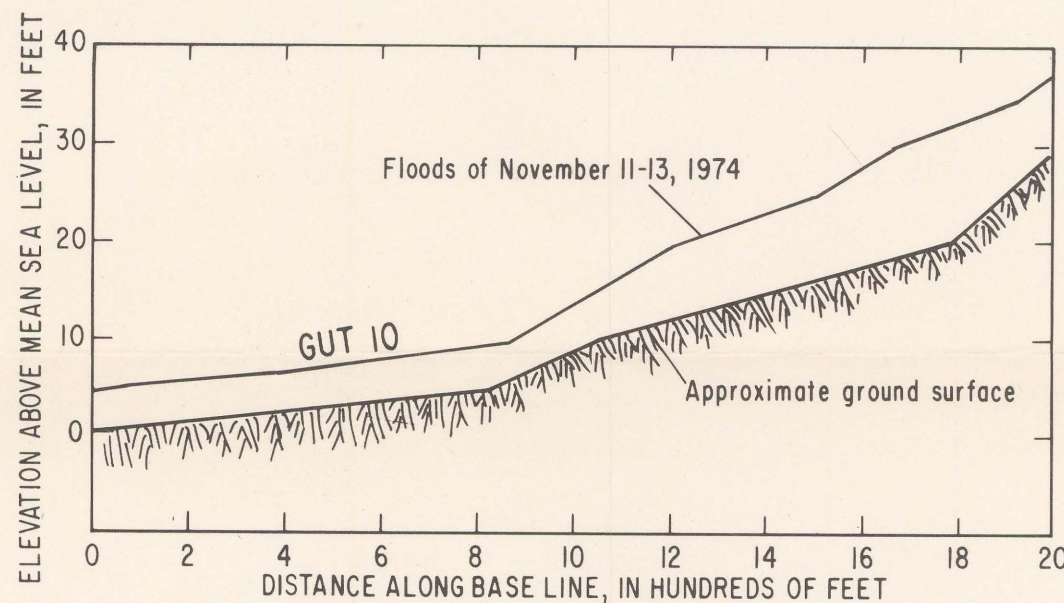


FIGURE 12.—Profile of November 11-13, 1974 flood at Tide Village near Altona, Gut 10. See map E on plate 10, for location of base line.

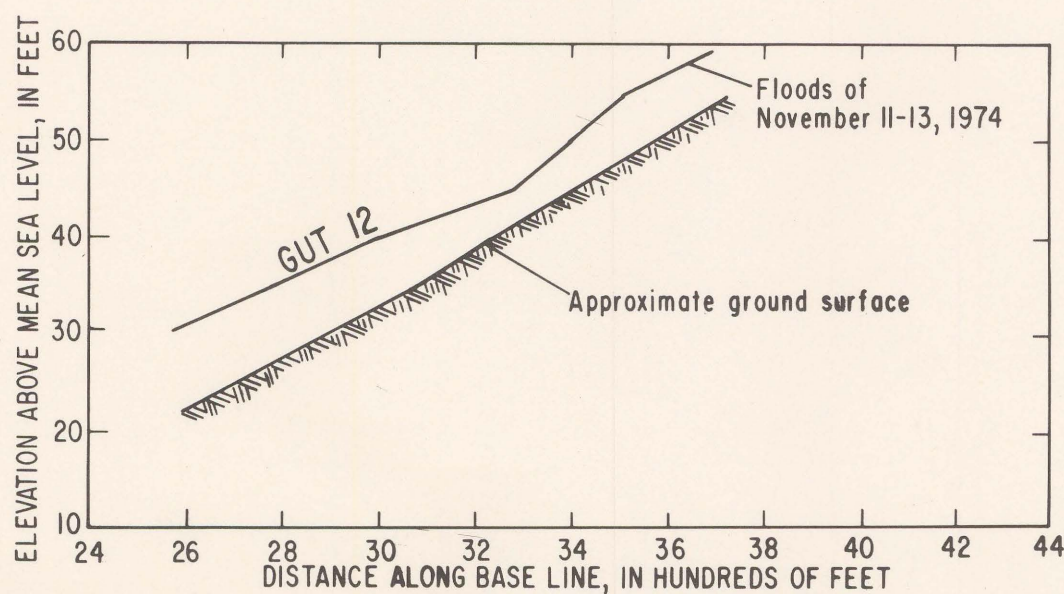


FIGURE 14.—Profile of November 11-13, 1974, flood at Tide Village near Altona, Gut 12. See map F on plate 11 for location of base line.

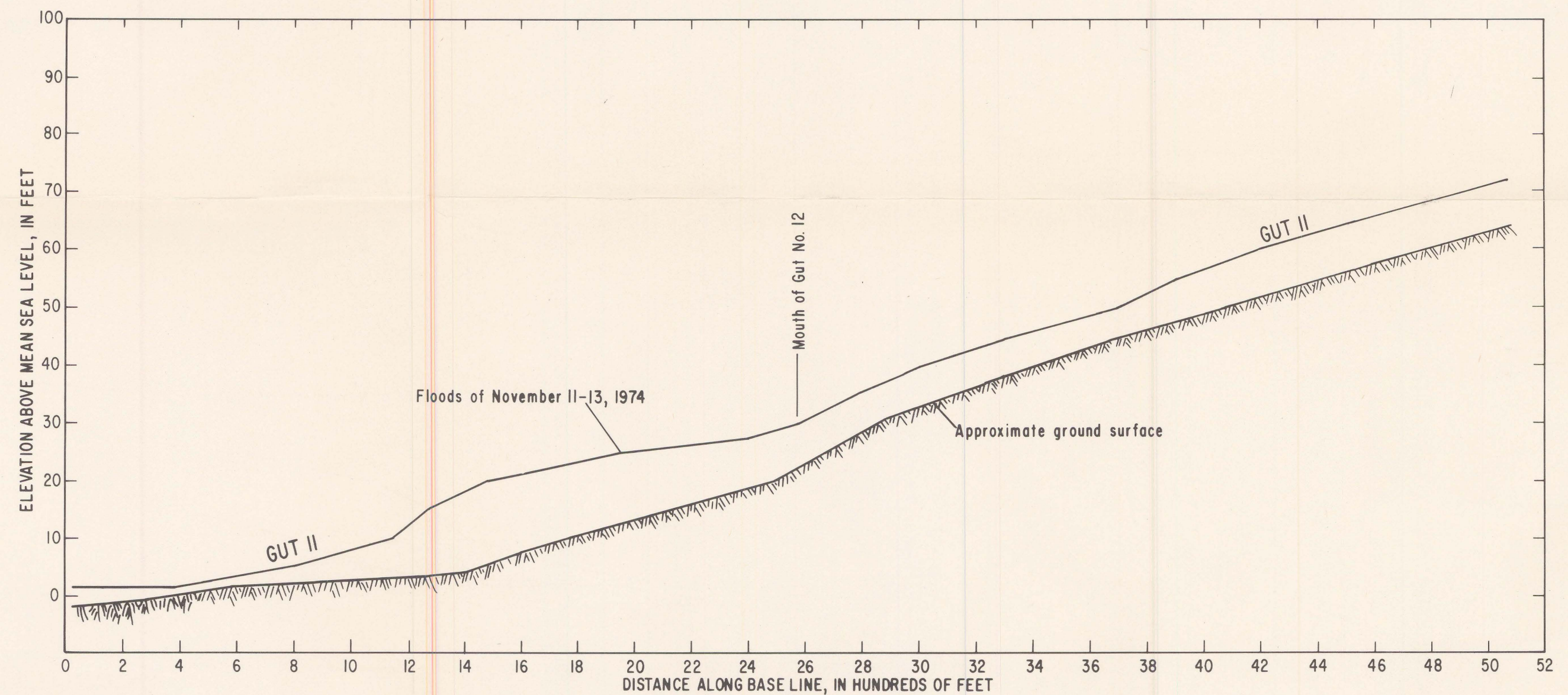




FIGURE 13.—Profile of November 11-13, 1974, flood at Tide Village near Altona, Gut 11. See map F on plate 11 for location of base line.

FLOODS OF NOVEMBER 11-13, 1974, IN ST. CROIX, U.S. VIRGIN ISLANDS

WRI-77-136

by
W.J. Haire and K.G. Johnson
1979



SAN JUAN, PUERTO RICO
M(394.1)552
S222h
sheet 3
c.1