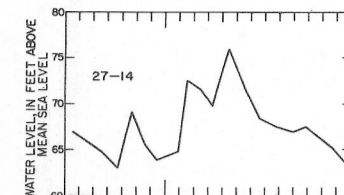
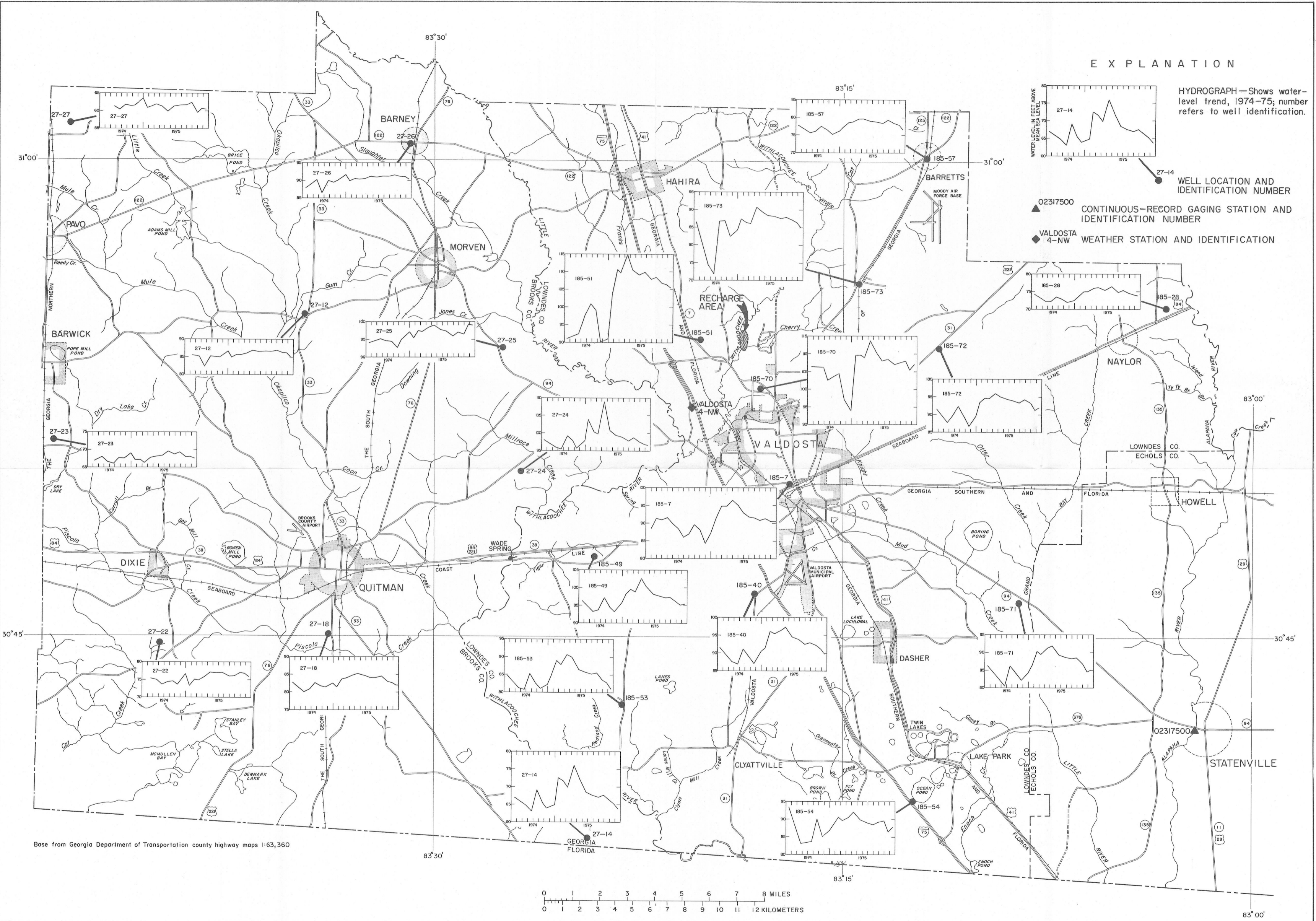


E X P L A N A T I O N

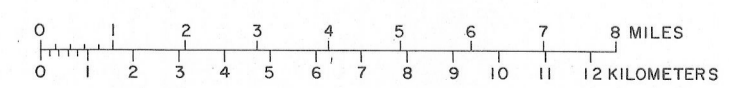


HYDROGRAPH—Shows water-level trend, 1974-75; number refers to well identification.

- WELL LOCATION AND IDENTIFICATION NUMBER
- ▲ 02317500 CONTINUOUS-RECORD GAGING STATION AND IDENTIFICATION NUMBER
- ◆ VALDOSTA 4-NW WEATHER STATION AND IDENTIFICATION



Base from Georgia Department of Transportation county highway maps I-63,360



WATER-LEVEL TRENDS IN WELLS TAPPING THE PRINCIPAL ARTESIAN AQUIFER, BROOKS, LOWNDES, AND WESTERN ECHOLS COUNTIES, GEORGIA, 1974-75.