
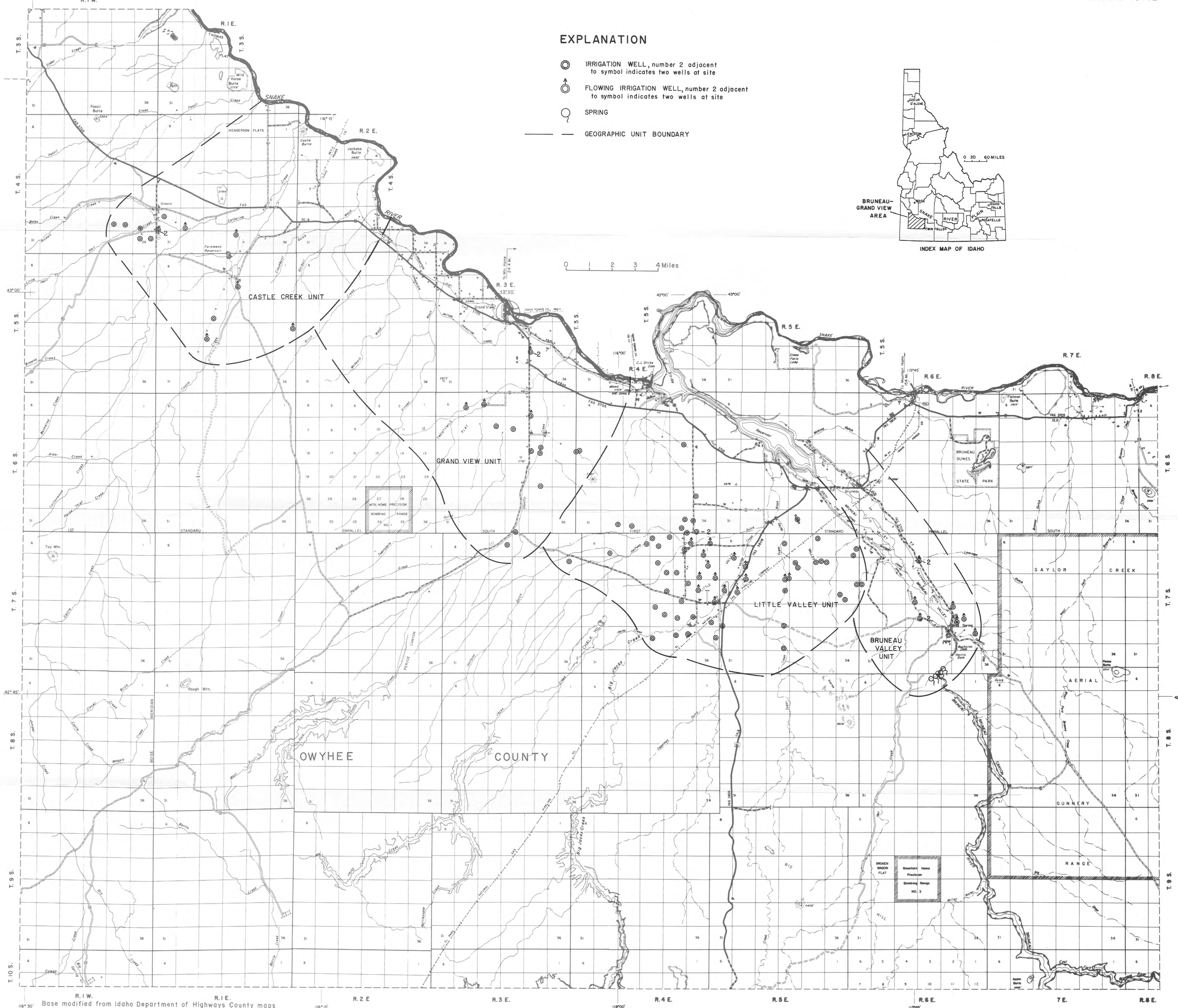
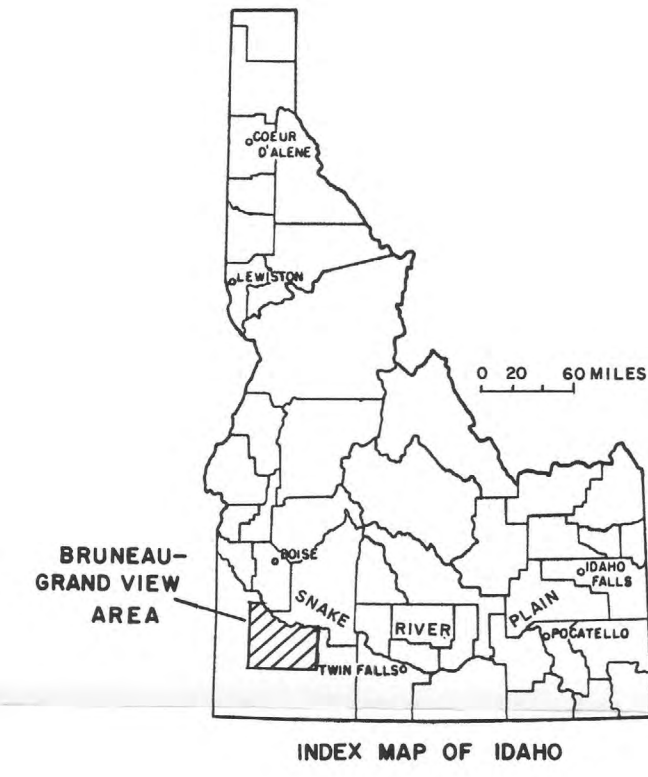


WRC
no. 79-62



EXPLANATION

- ⊙ IRRIGATION WELL, number 2 adjacent to symbol indicates two wells at site
- ⊕ FLOWING IRRIGATION WELL, number 2 adjacent to symbol indicates two wells at site
- SPRING
- GEOGRAPHIC UNIT BOUNDARY



Base modified from Idaho Department of Highways County maps

PLATE I.--Locations of selected wells and springs, and boundaries of geographic units, Bruneau -Grand View area, southwest Idaho