


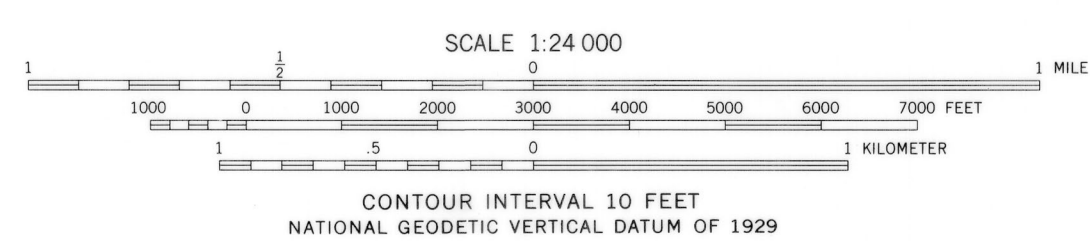


EXPLANATION

-  APPROXIMATE BOUNDARY OF 100-YEAR FLOOD.  
There is, on the average, about 1 chance in 100 that the designated area will be inundated in any year.
-  DRAINAGE DIVIDE
-  AREA OF FEDERALLY-OWNED COAL

Base from U.S. Geological Survey  
Lafayette 1:24,000, 1968,  
Stigler East 1:24,000, 1962, and  
Stigler West 1:24,000, 1962



MAP SHOWING APPROXIMATE FLOOD PRONE AREAS IN THE STIGLER AREA, HASKELL COUNTY, OKLAHOMA