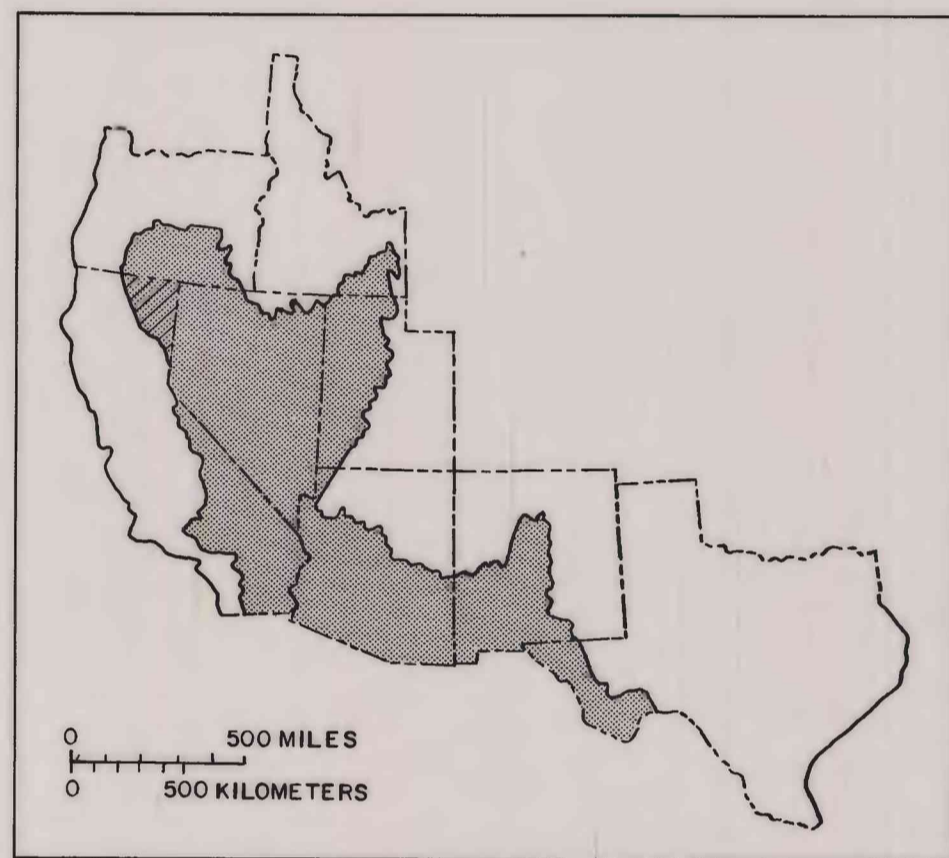
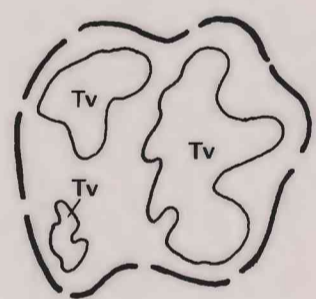


BOUNDARY OF STUDY AREA



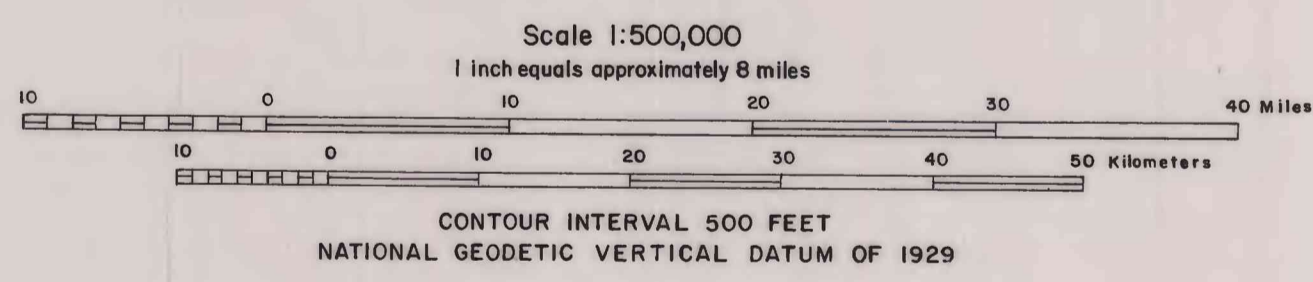
MAP SHOWING BASIN AND RANGE PROVINCE
AND AREA OF THIS REPORT

EXPLANATION



OUTCROPS OF GEOLOGIC UNITS WITHIN
NUMBERED COUNTY AREA (M-5)—See
Description of Map Units.

CONTACT



**MAP SHOWING OUTCROPS OF PRE-QUATERNARY ASH-FLOW TUFFS AND VOLCANICLASTIC ROCKS,
BASIN AND RANGE PROVINCE, NORTHERN CALIFORNIA**

Compiled by
Jane E. Jenness, T.L.T. Grose, and David A. Lopez

1984