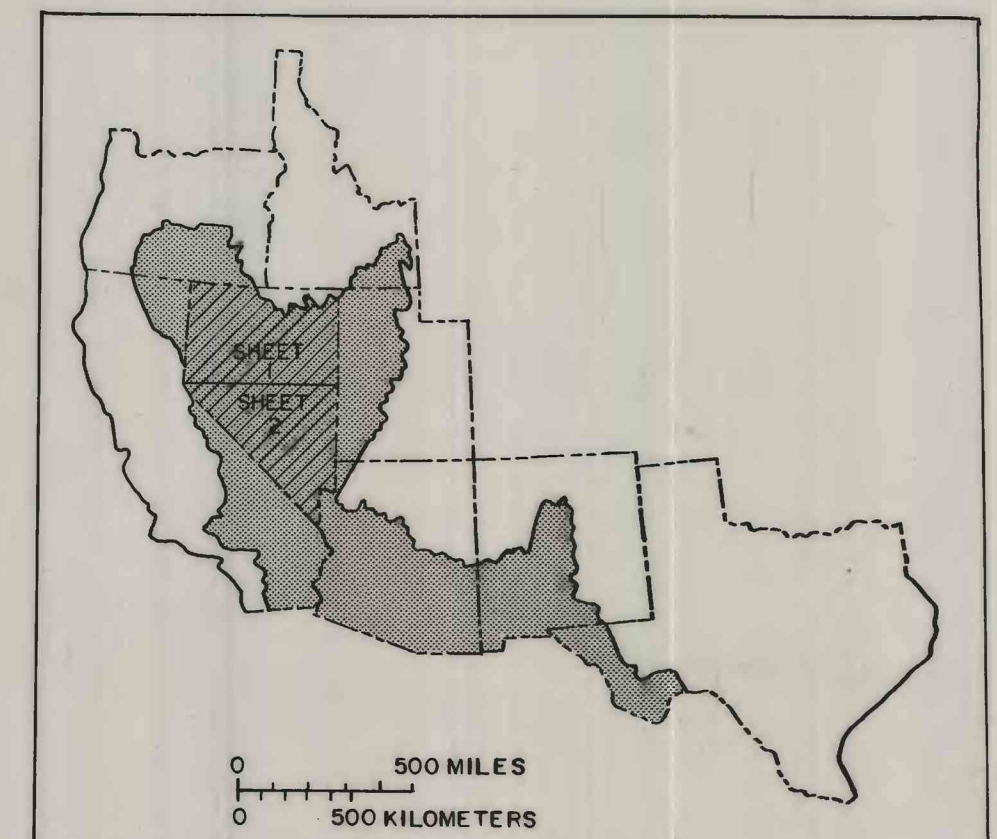




Base from U.S. Geological Survey State base map, 1965

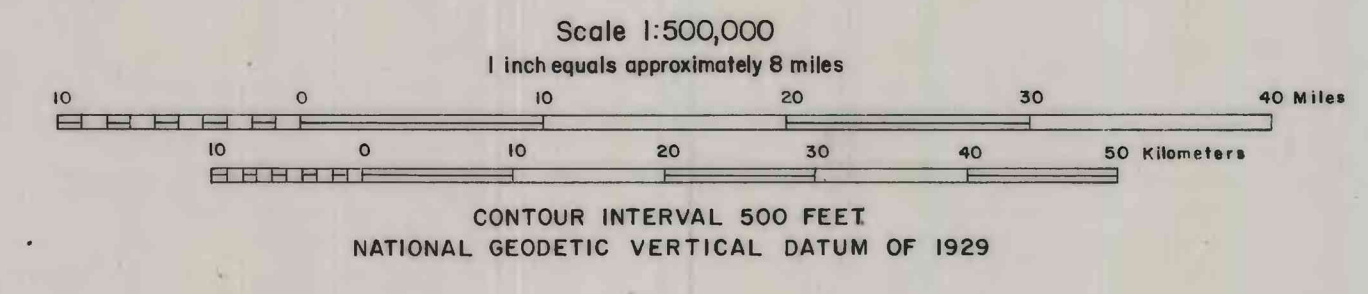
Outcrops from Geologic Map of Nevada, (Stewart and Carlson, 1978)



EXPLANATION


 OUTCROPS OF GEOLOGIC UNITS WITH
 NUMBERED COUNTY AREA--See
 Description of Map Units.


 CONTACT



**MAP SHOWING OUTCROPS OF BASALTIC ROCKS OF EARLY QUATERNARY
 AND TERTIARY AGE, BASIN AND RANGE PROVINCE, NEVADA**

Compiled by
 Kurt Roggensack and K. A. Sargent
 1984