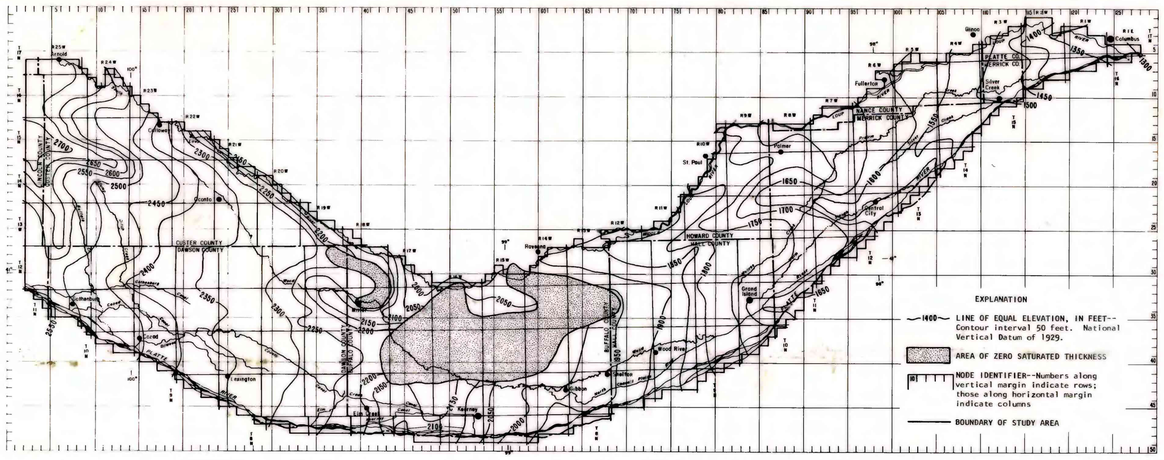

A. CONFIGURATION AND ELEVATION OF THE BASE OF THE UPPER PART OF THE AQUIFER

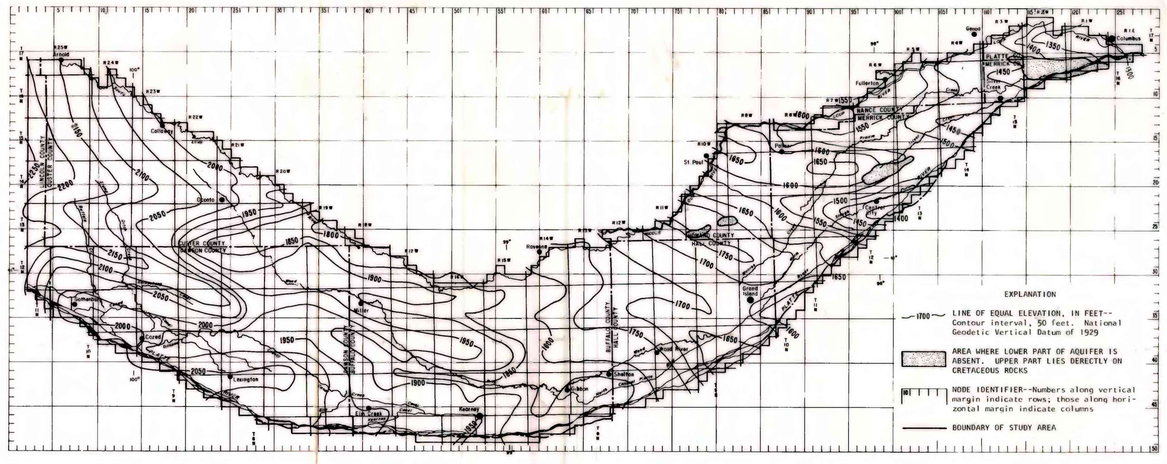

B. CONFIGURATION AND ELEVATION OF THE BASE OF THE LOWER PART OF THE AQUIFER

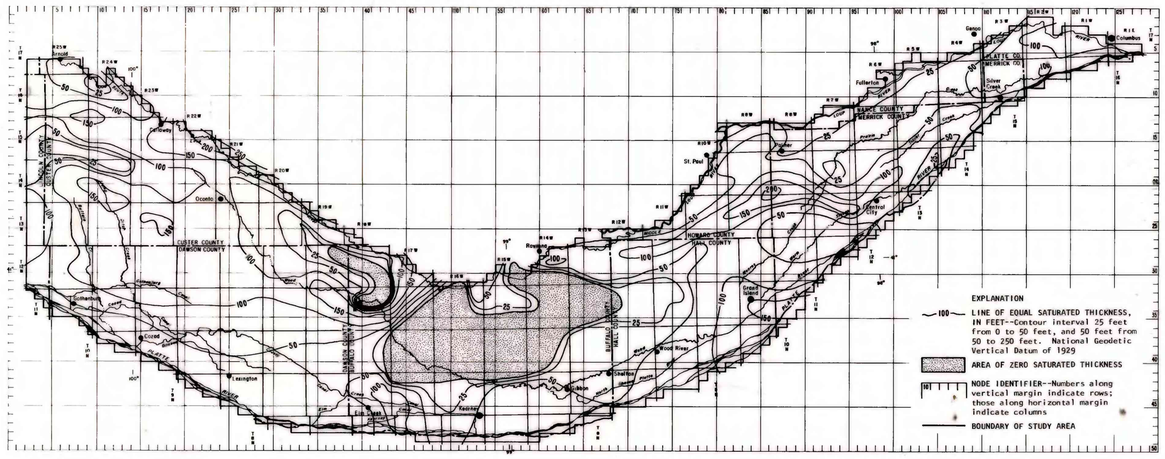

C. SATURATED THICKNESS OF THE UPPER PART OF THE AQUIFER, SUMMER 1931 AND 1932

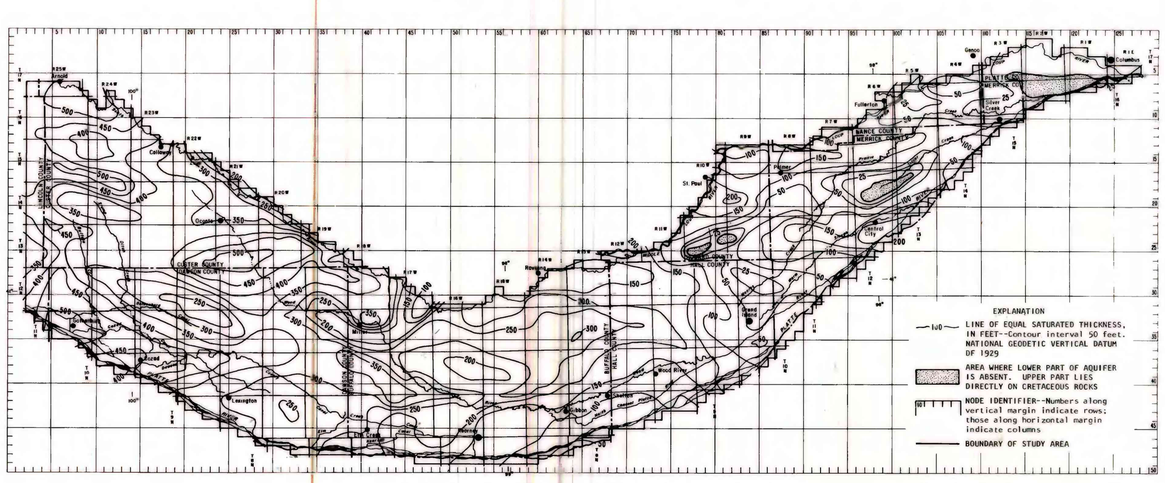

D. SATURATED THICKNESS OF THE LOWER PART OF THE AQUIFER, SUMMER 1931 AND 1932

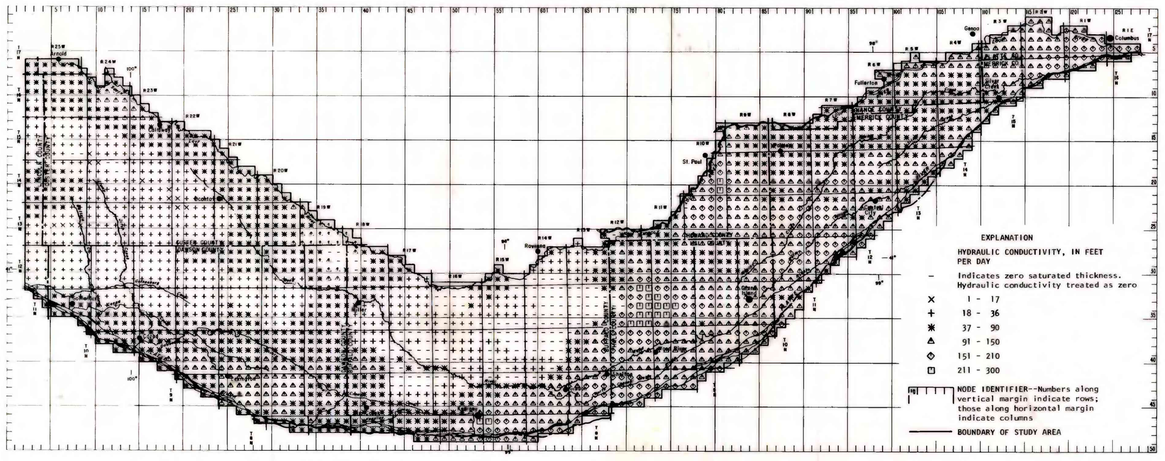

E. HYDRAULIC CONDUCTIVITY OF THE UPPER PART OF THE AQUIFER, SUMMER 1931 AND 1932

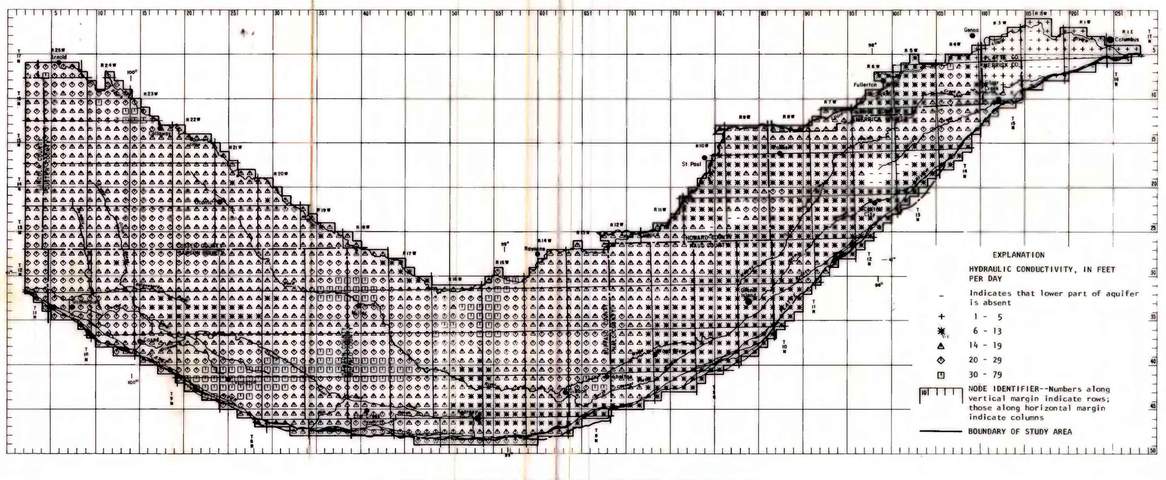

F. HYDRAULIC CONDUCTIVITY OF THE LOWER PART OF THE AQUIFER, SUMMER 1931 AND 1932

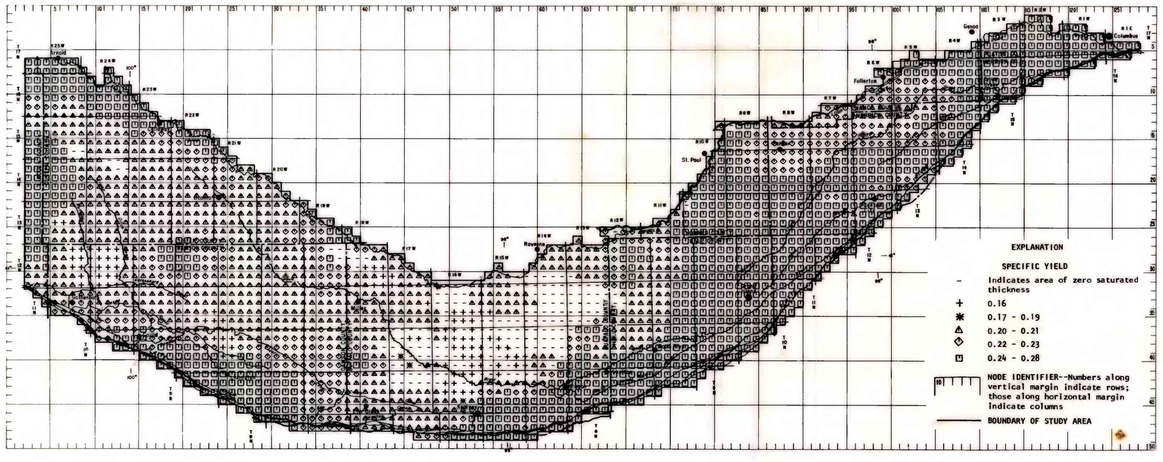

G. SPECIFIC YIELD OF THE UPPER PART OF THE AQUIFER, SUMMER 1931 AND 1932

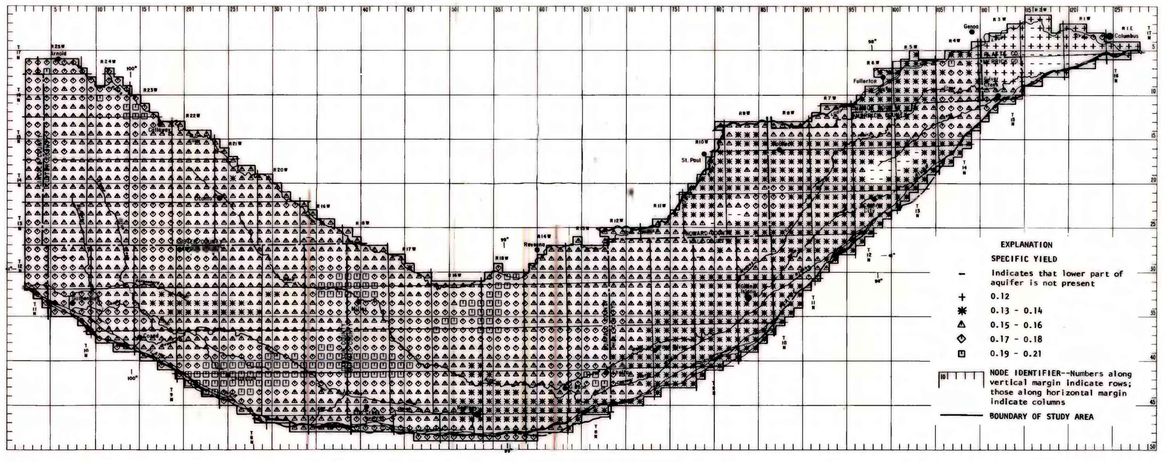

H. SPECIFIC YIELD OF THE LOWER PART OF THE AQUIFER, SUMMER 1931 AND 1932

Scale 1:823,680
5 0 5 10 15 20 Miles
5 0 5 10 15 20 25 Kilometers

CONFIGURATION AND ELEVATION OF THE BASE, SATURATED THICKNESS, HYDRAULIC CONDUCTIVITY, AND SPECIFIC YIELD OF THE AQUIFER