



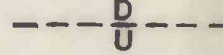




EXPLANATION

-  **UNDIFFERENTIATED UPPER CRETACEOUS ROCKS--**
Including the Graneros Shale and Greenhorn Limestone
-  **UNDIFFERENTIATED LOWER CRETACEOUS ROCKS--** Including the
Cheyenne Sandstone, Kiowa Formation, and Dakota Formation
-  **2200**  **BEDROCK CONTOUR--** Shows altitude of bedrock surface.
Dashed where approximately located. Contour interval 50 feet.
National Geodetic Vertical Datum of
-  **SUBSURFACE FAULT--** D, downthrown side; U, upthrown side
-  **TRACE OF SECTION--** Geophysical logs of section shown in figure 4
-  **DATA POINT**

Base from Kansas Department
of Transportation, 1972

Figure 3.--Generalized bedrock geology and configuration of the bedrock surface.

