

Base from U.S. Geological Survey
Clinton 1:250,000, 1955;
Dalhart 1:250,000, 1954;
Perryton 1:250,000, 1954; and
Woodward 1:250,000, 1955

SCALE 1:500,000
0 5 10 15 20 25 MILES
0 5 10 15 20 25 30 35 KILOMETERS

EXPLANATION


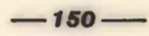

-  OUTCROP OF BEDROCK WITHIN STUDY AREA
-  CALCULATED SATURATED THICKNESS—Contour interval 50 feet
-  EXTENT OF HIGH PLAINS AQUIFER IN STUDY AREA

Plate 6.—Map showing calculated 1993 saturated thickness in the High Plains regional aquifer, northwestern Oklahoma.