Prepared in cooperation with the
U.S. ARMY CORPS OF ENGINEERS
AND THE
DELAWARE DEPARTMENT OF NATURAL RESOURCES AND ENVIRONMENTAL CONTROL

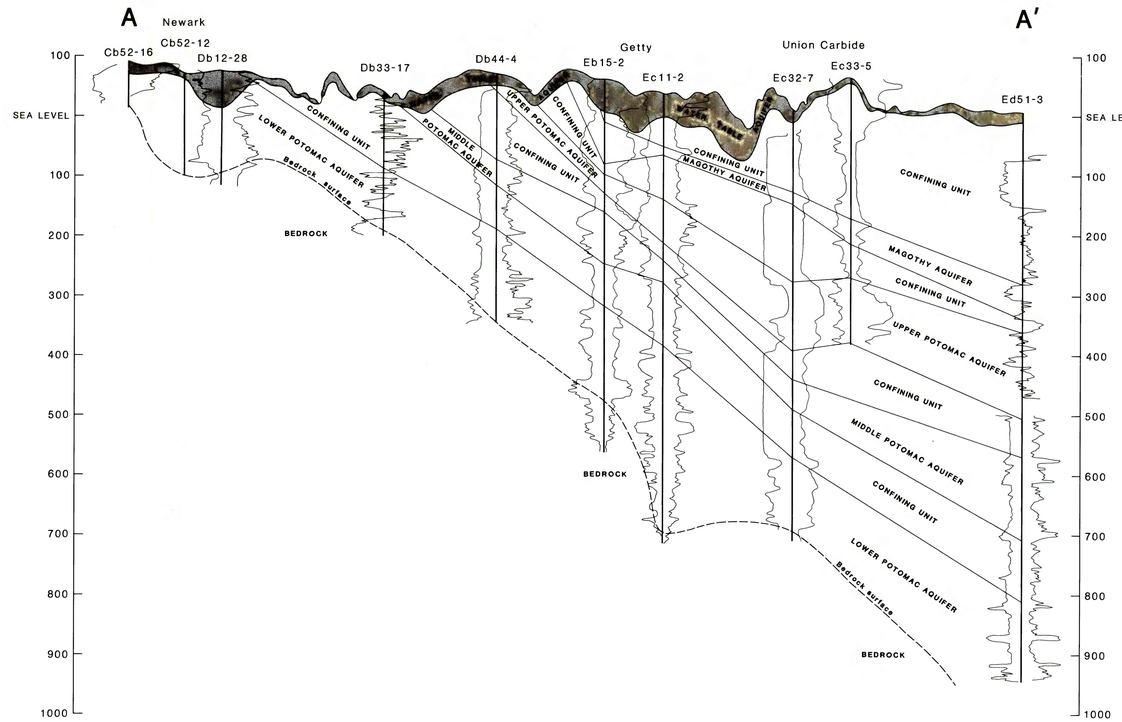

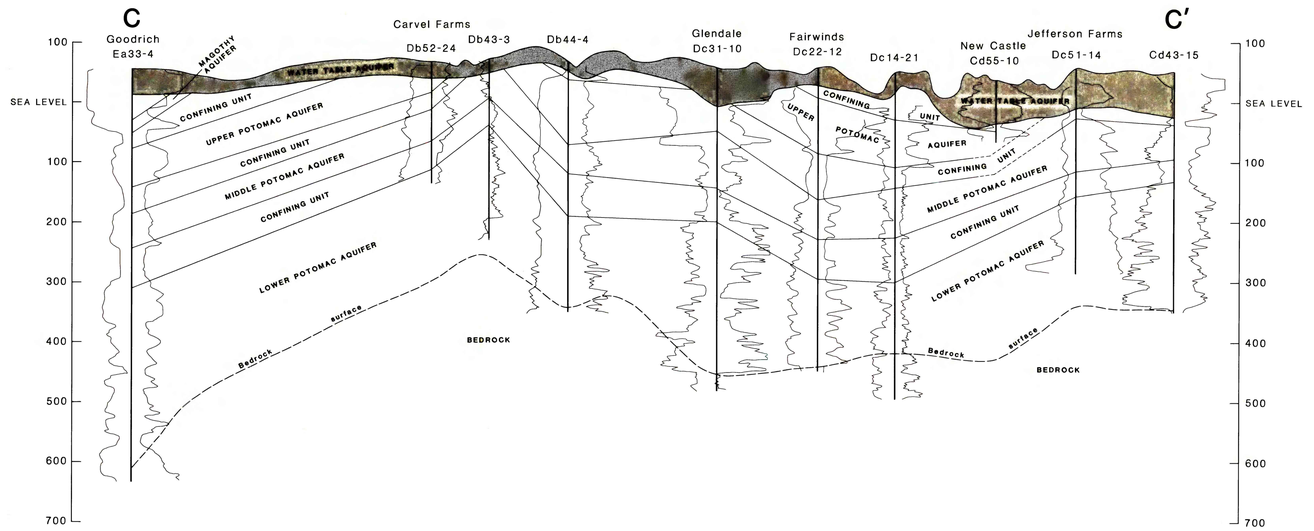

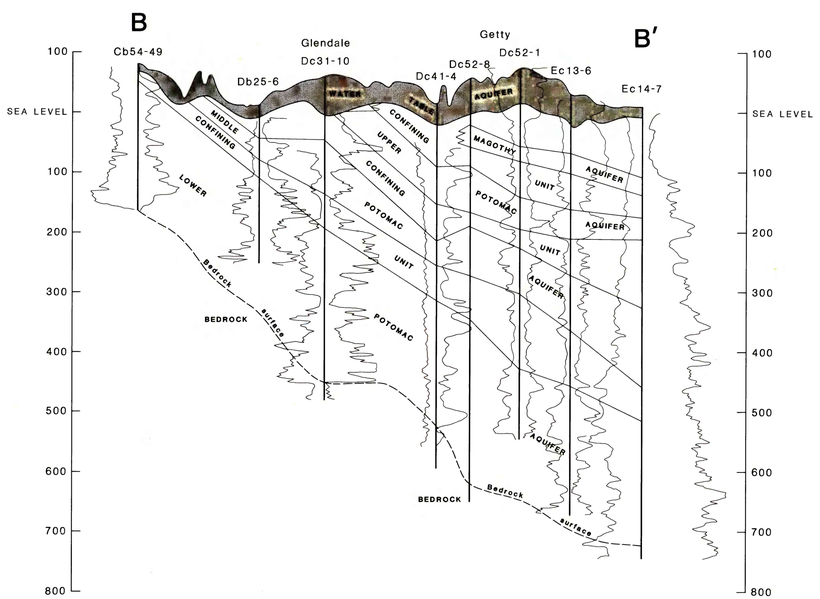

LOCATION MAP

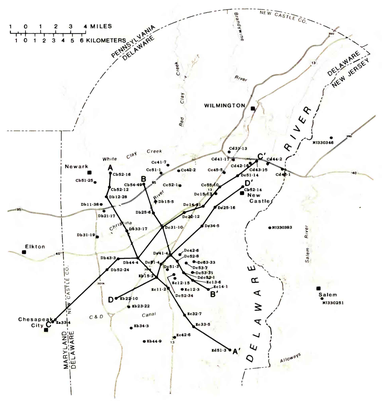

EXPLANATION

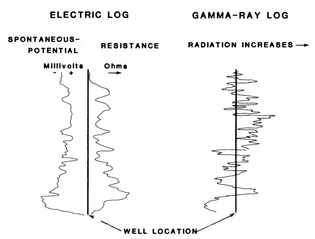

Water table aquifer estimated from Pickett (1970), Woodruff and Thompson (1972), and Woodruff and Thompson (1975).

Bedrock surface estimated from Woodruff (1977), Woodruff (1981), and Sundstrom and Pickett (1971).

1 0 1 2 3 4 5 6 7 8 9 MILES
1 0 1 2 3 4 5 6 7 8 9 10 11 12 13 14 KILOMETERS

VERTICAL SCALE GREATLY EXAGGERATED
DATUM IS SEA LEVEL

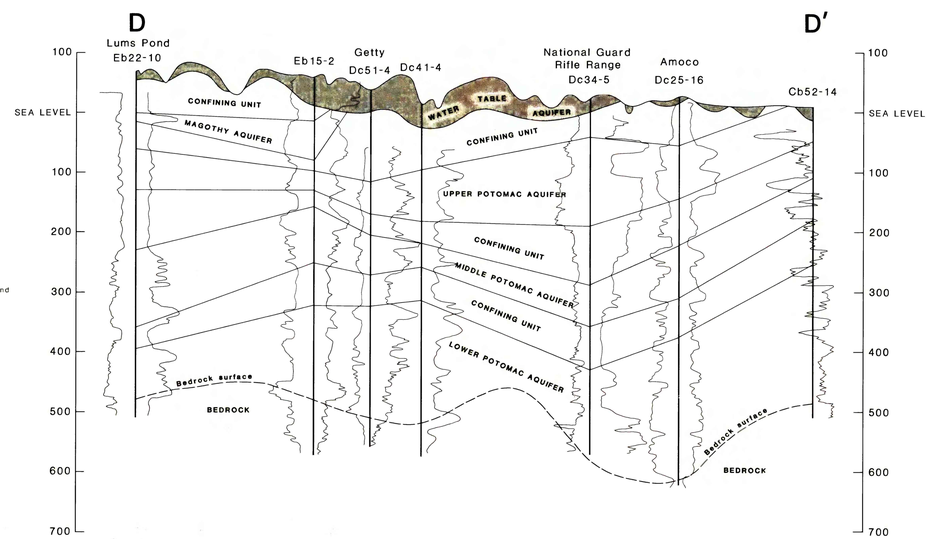

GEOHYDROLOGIC CROSS-SECTIONS IN NEW CASTLE COUNTY