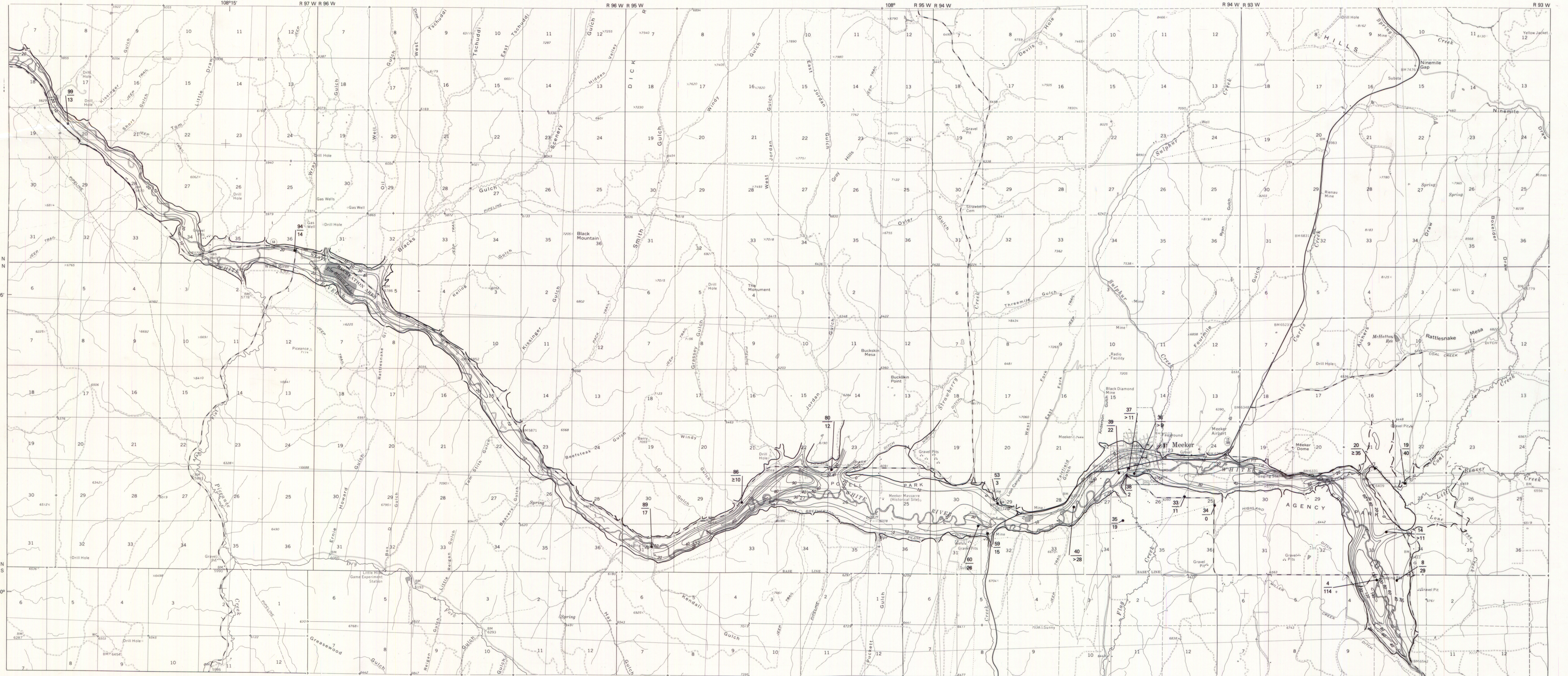
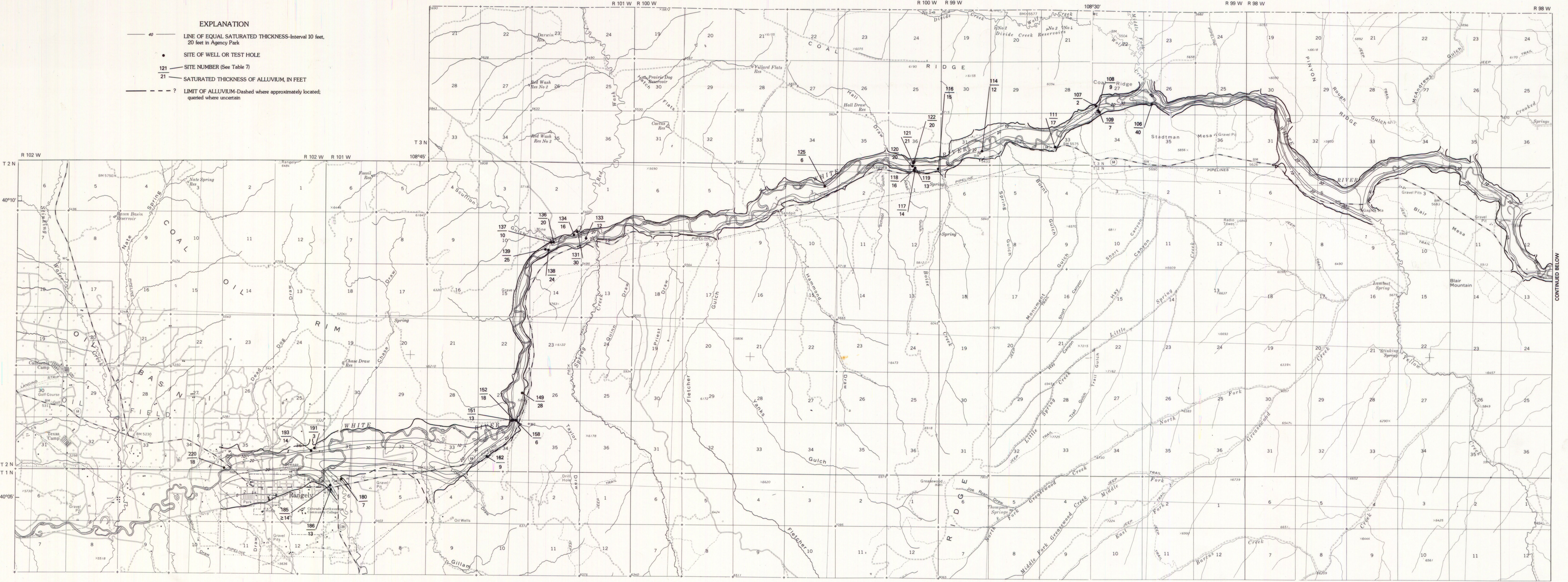



EXPLANATION
—#— LINE OF EQUAL SATURATED THICKNESS—Interval 10 feet, 20 feet in Agency Park
• SITE OF WELL OR TEST HOLE
121 SITE NUMBER (See Table 7)
21 SATURATED THICKNESS OF ALLUVIUM, IN FEET
--- ? --- LIMIT OF ALLUVIUM—Dashed where approximately located, quated where uncertain



Base from U.S. Geological Survey County Map Series, 197.



MAP SHOWING SATURATED THICKNESS OF THE WHITE RIVER ALLUVIAL AQUIFER, RIO BLANCO COUNTY, COLORADO