

Figure 2.--The Western Middle anthracite field.

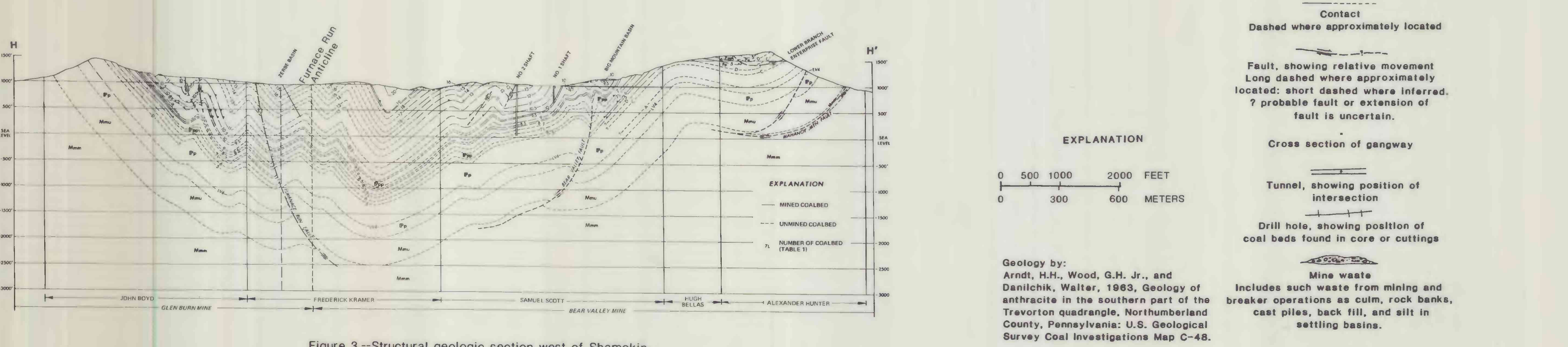


Figure 3.--Structural geologic section west of Shamokin.

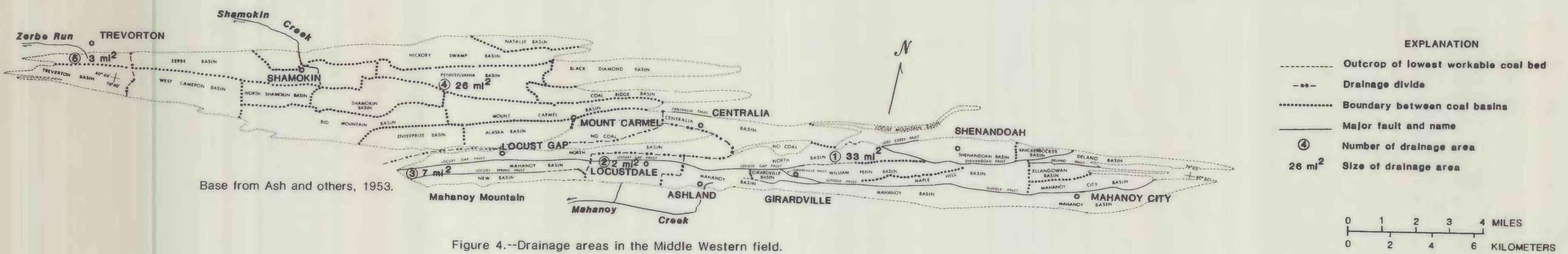


Figure 4.--Drainage areas in the Middle Western field.

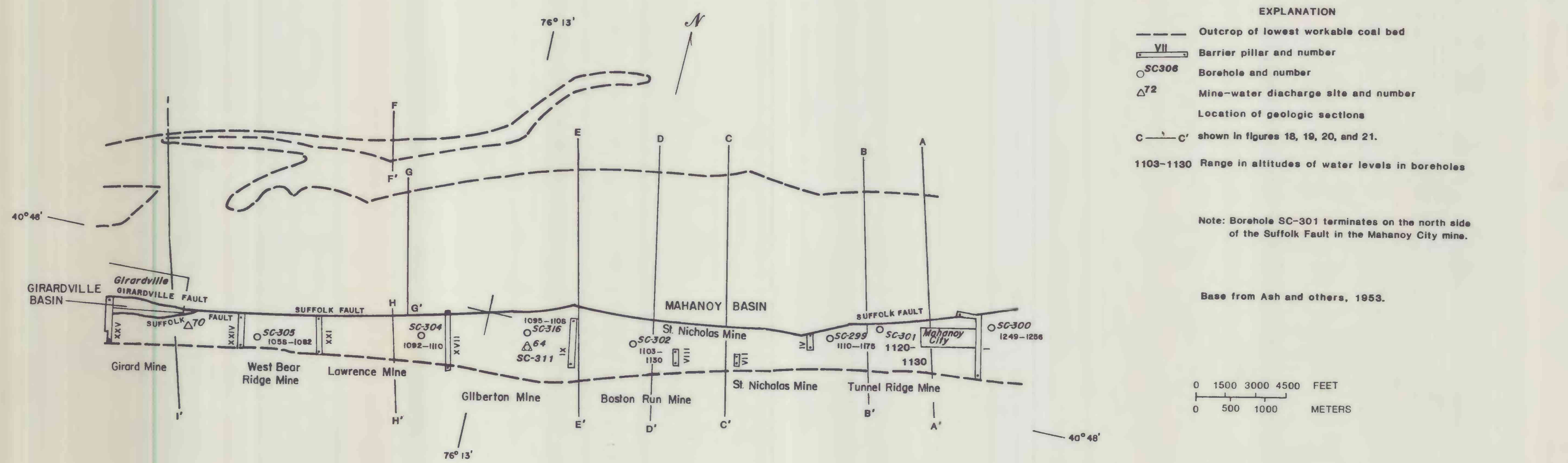


Figure 6.--Mahanoy Coal basin between Mahanoy City and Girardville.

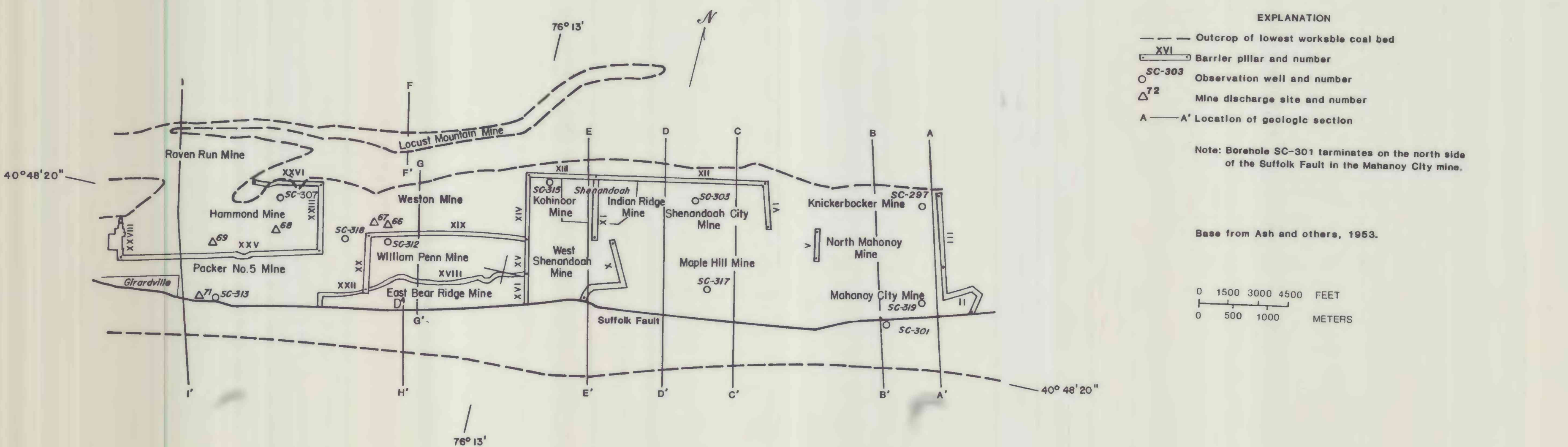


Figure 7.--Deep mine complexes in the Shenandoah complex.