





Base from U. S. Geological Survey
State base map, 1969



- EXPLANATION
-  DITCH HEADGATE—Map number as listed in table 4. Number plotted on side of stream where ditch is located
 -  RESERVOIR—Map number as listed in table 5
 -  BASIN BOUNDARY

MAP OF ARKANSAS RIVER BASIN IN COLORADO SHOWING LOCATION OF SELECTED DITCH HEADGATES AND RESERVOIRS