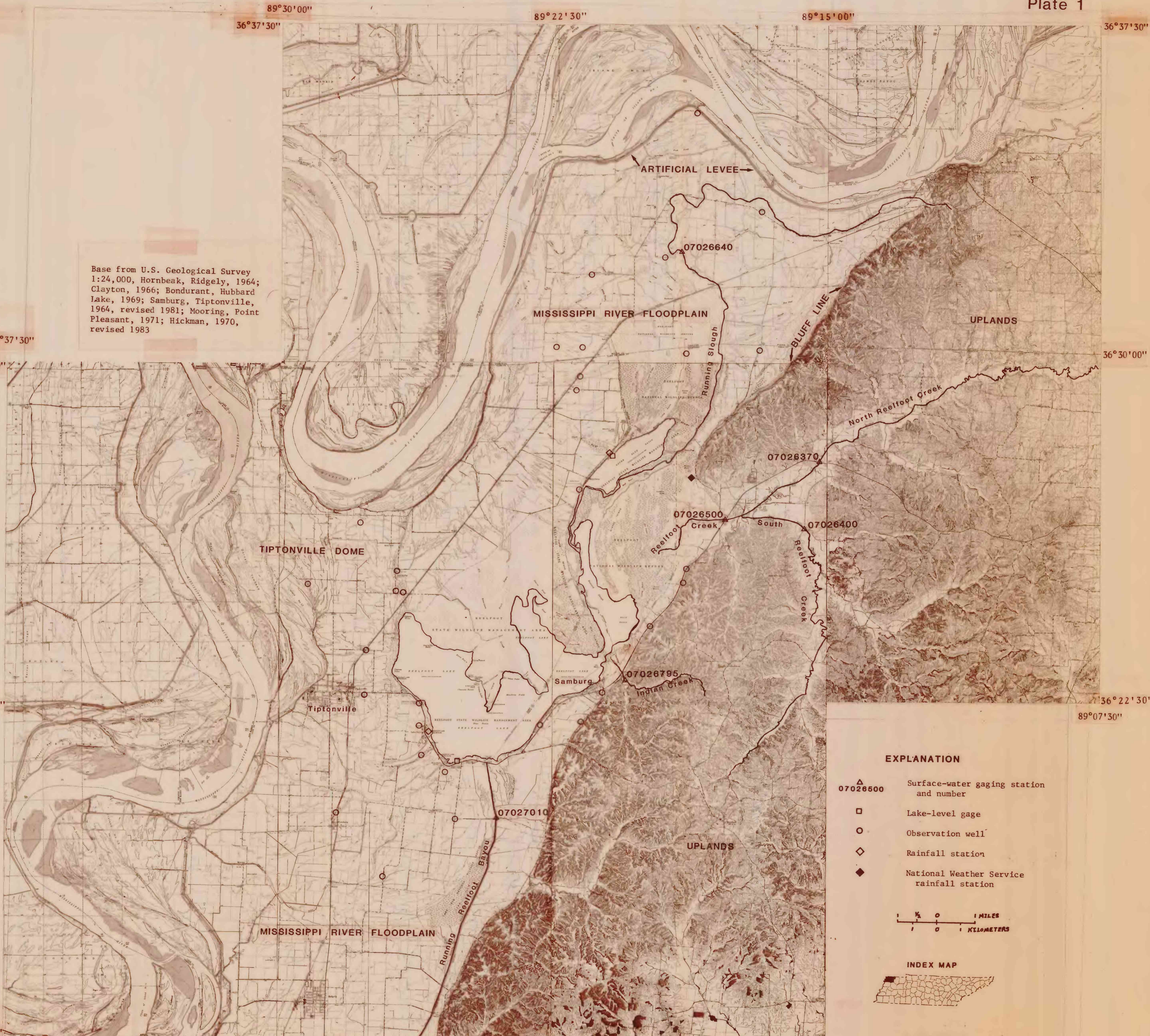
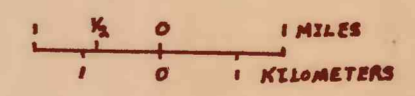


Base from U.S. Geological Survey
1:24,000, Hornbeak, Ridgely, 1964;
Clayton, 1966; Bondurant, Hubbard
Lake, 1969; Samburg, Tiptonville,
1964, revised 1981; Mooring, Point
Pleasant, 1971; Hickman, 1970,
revised 1983



EXPLANATION

- ▲ 07026500 Surface-water gaging station and number
- Lake-level gage
- Observation well
- ◇ Rainfall station
- ◆ National Weather Service rainfall station



INDEX MAP

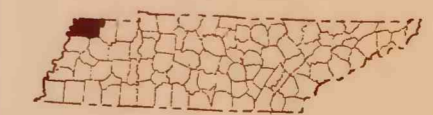


Plate 1.-- Location of Reelfoot Lake, streamflow gaging stations, rainfall stations, lake-stage gages, observation wells, and physiographic features.