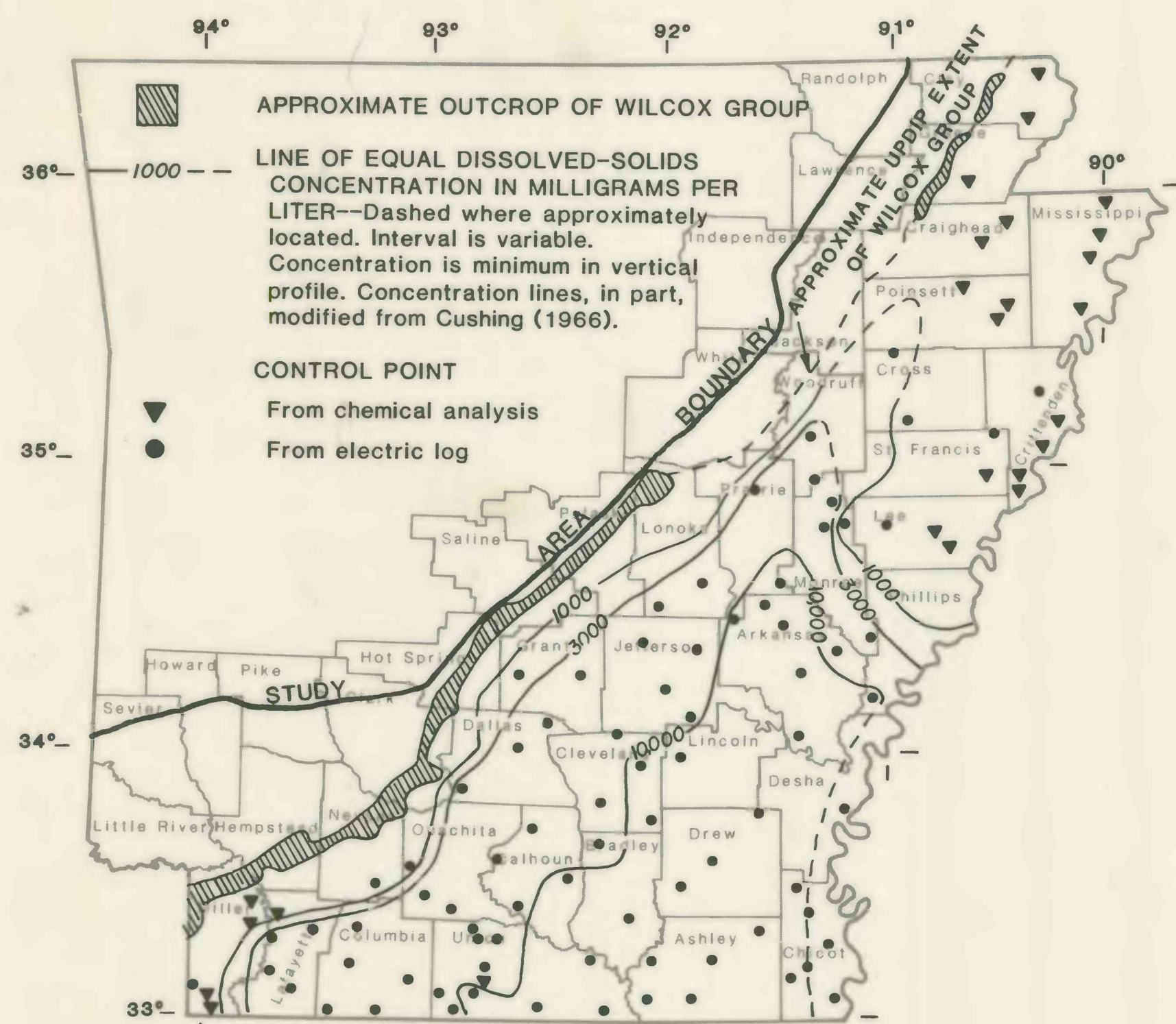



DISSOLVED-SOLIDS CONCENTRATION



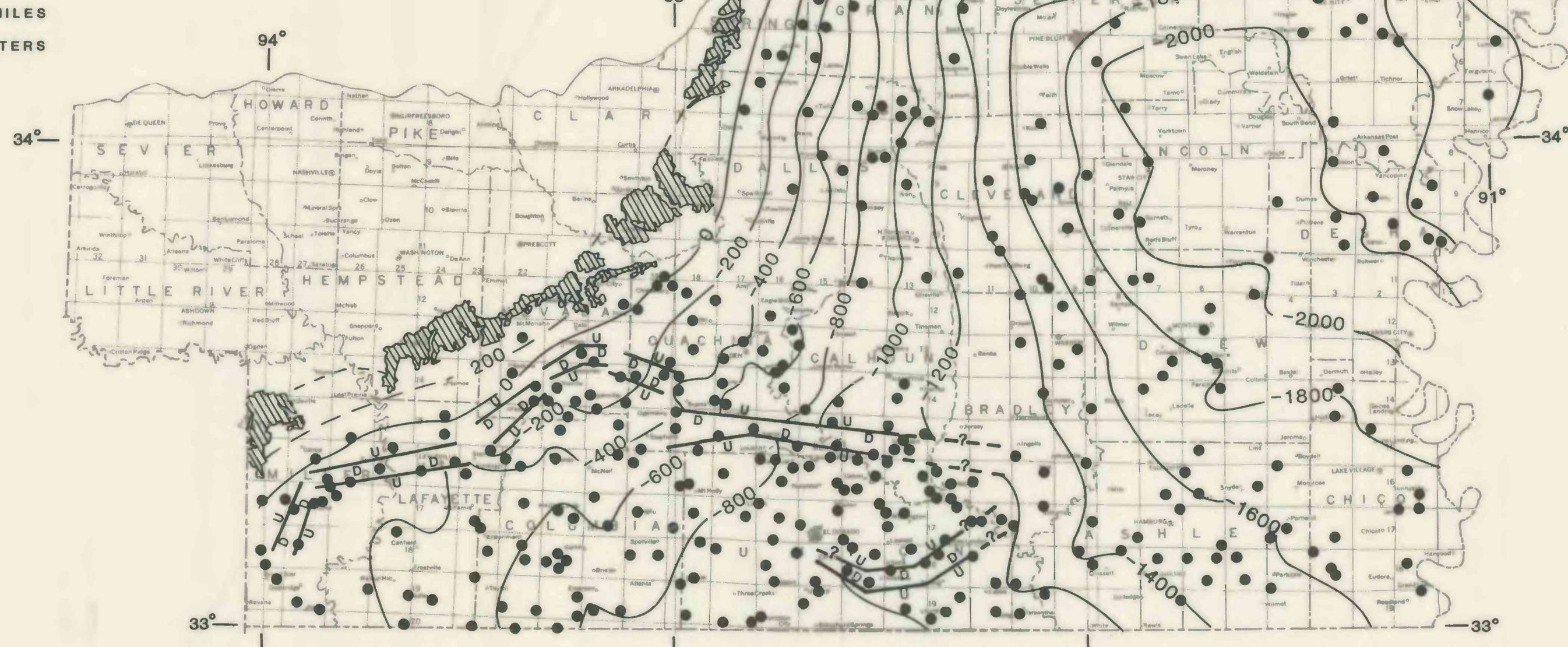
Hydrology by M.E. Broom and J.C. Petersen, 1984



EXPLANATION

- OUTCROP OF WILCOX GROUP (From Haley, 1976)
- FAULT ZONE—Queried where existence is uncertain.  
U, upthrown side; D, downthrown side.
- 400 --- STRUCTURE CONTOUR—Shows altitude of top of Wilcox Group. Dashed where approximately located. Contour interval is 200 feet. Datum is National Geodetic Vertical Datum of 1929.
- CONTROL POINT

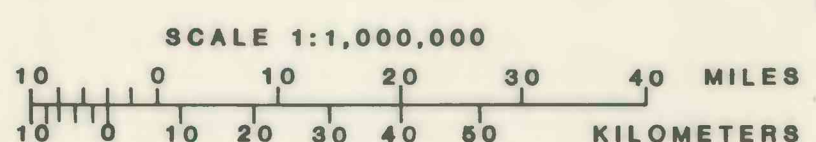
APPROXIMATE UPDIP EXTENT OF WILCOX GROUP



Base from U.S. Geological Survey  
State base map, 1:500,000, 1928

Geology by M.E. Broom and J.C. Petersen, 1984

STRUCTURE OF TOP OF THE WILCOX GROUP



EXPLANATION

- OUTCROP OF WILCOX GROUP (From Haley, 1976)
- FAULT ZONE—Queried where existence is uncertain.  
U, upthrown side; D, downthrown side.
- 500 --- LINE OF EQUAL THICKNESS OF WILCOX GROUP—Interval is 100 feet. Dashed where approximately located.
- CONTROL POINT

APPROXIMATE UPDIP EXTENT OF WILCOX GROUP



Base from U.S. Geological Survey  
State base map, 1:500,000, 1928

Geology by M.E. Broom and J.C. Petersen, 1984

THICKNESS OF THE WILCOX GROUP