UPPER LAYER

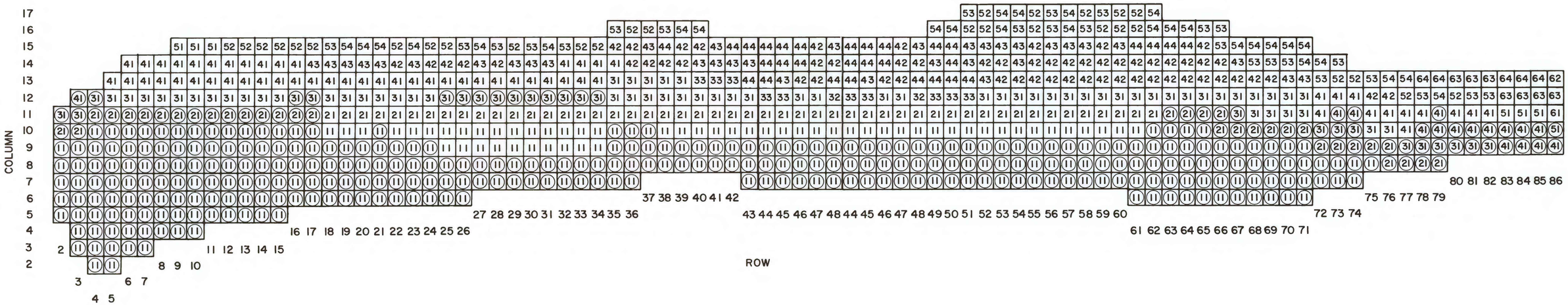

LOWER LAYER

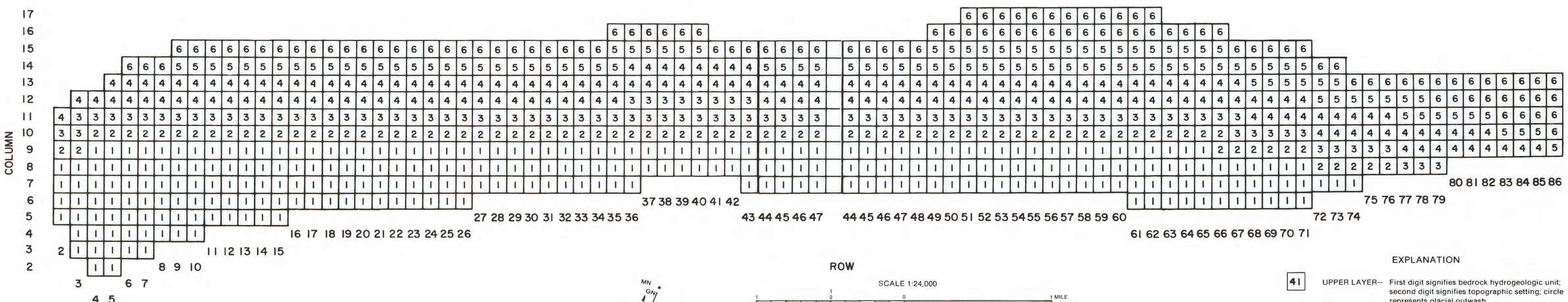

UTM GRID AND 1969 MAGNETIC NORTH
DECLINATION AT CENTER OF SHEET

SCALE 1:24,000



EXPLANATION

41 UPPER LAYER-- First digit signifies bedrock hydrogeologic unit; second digit signifies topographic setting; circle represents glacial outwash.

4 LOWER LAYER-- Digit signifies bedrock hydrogeologic unit.

Bedrock hydrogeologic unit	Topographic setting
1. Mahantango-Marcellus	1. Terrace
2. Onondaga-Old Port	2. Lower slope or draw
3. Keyser-Tonoloway	3. Upper slope
4. Lower Wills Creek	4. Upland
5. Upper Wills Creek	
6. Bloomsburg	

DISCRETIZED DISTRIBUTION OF HYDROGEOLOGIC UNITS AND TOPOGRAPHIC SETTINGS.