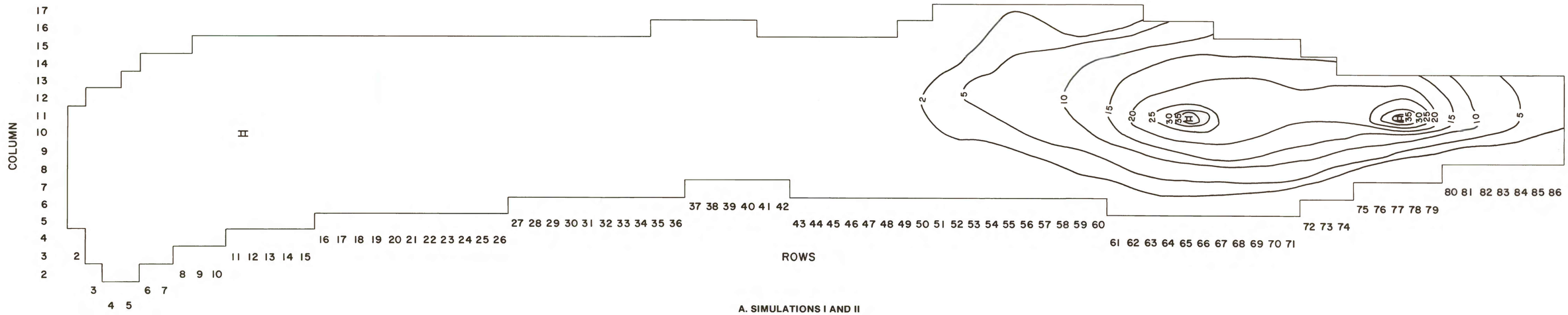

A. SIMULATIONS I AND II

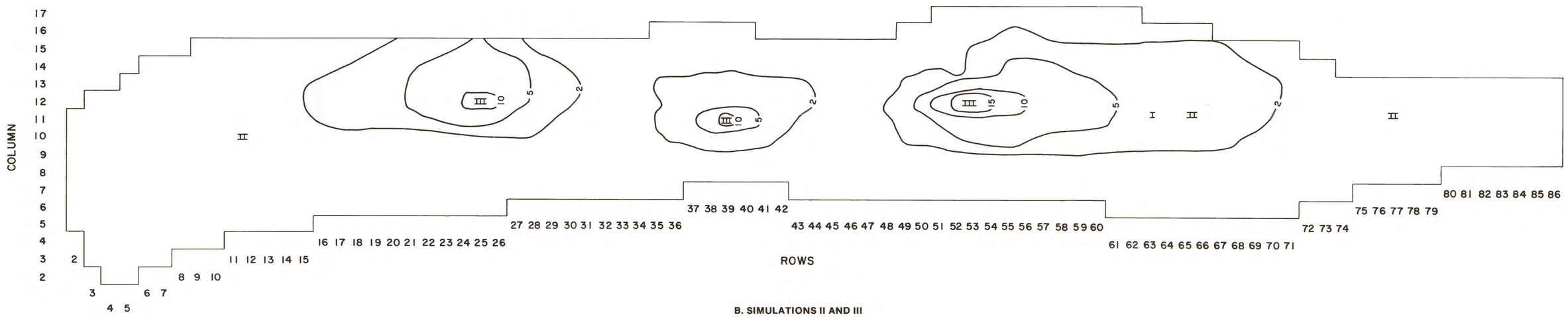

B. SIMULATIONS II AND III

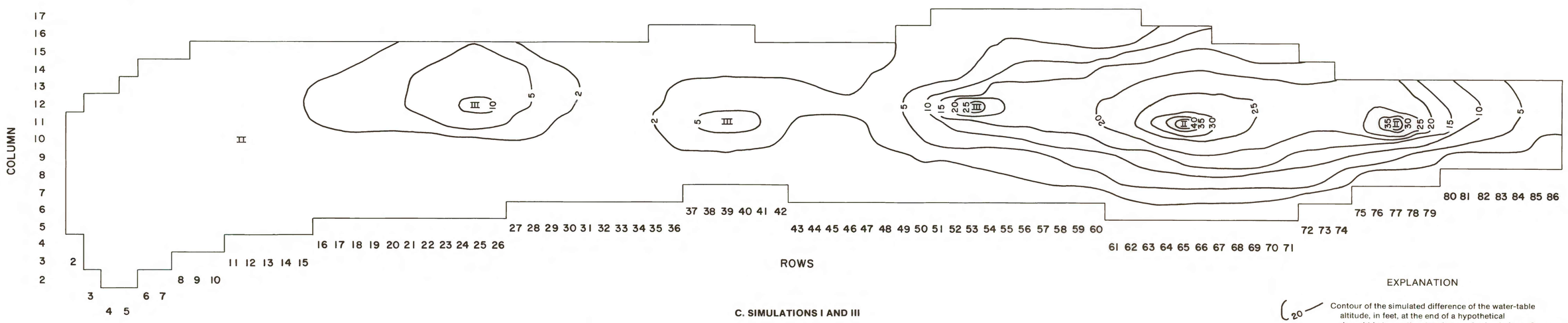

C. SIMULATIONS I AND III

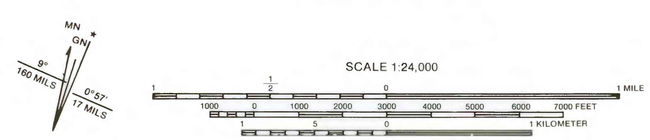

UTM GRID AND 1969 MAGNETIC NORTH DECLINATION AT CENTER OF SHEET

EXPLANATION

20 — Contour of the simulated difference of the water-table altitude, in feet, at the end of a hypothetical drought between the stated example simulations. Contour interval is 3 and 5 feet above a difference of 2 and 5 feet, respectively.

I — Pumping well field in example simulations I, II, and III.

II — Pumping well field in example simulations II and III.

III — Pumping well field in example simulation III.

SIMULATED DIFFERENCES OF THE WATER-TABLE ALTITUDE AT THE END OF A HYPOTHETICAL DROUGHT BETWEEN THE EXAMPLE SIMULATIONS.