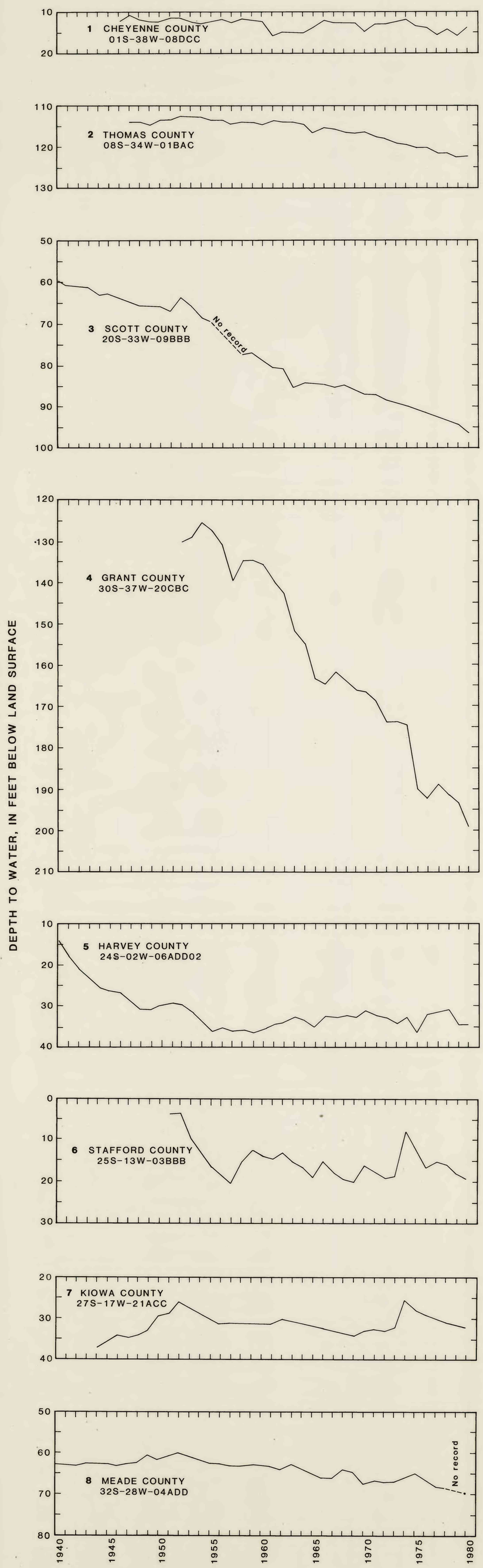

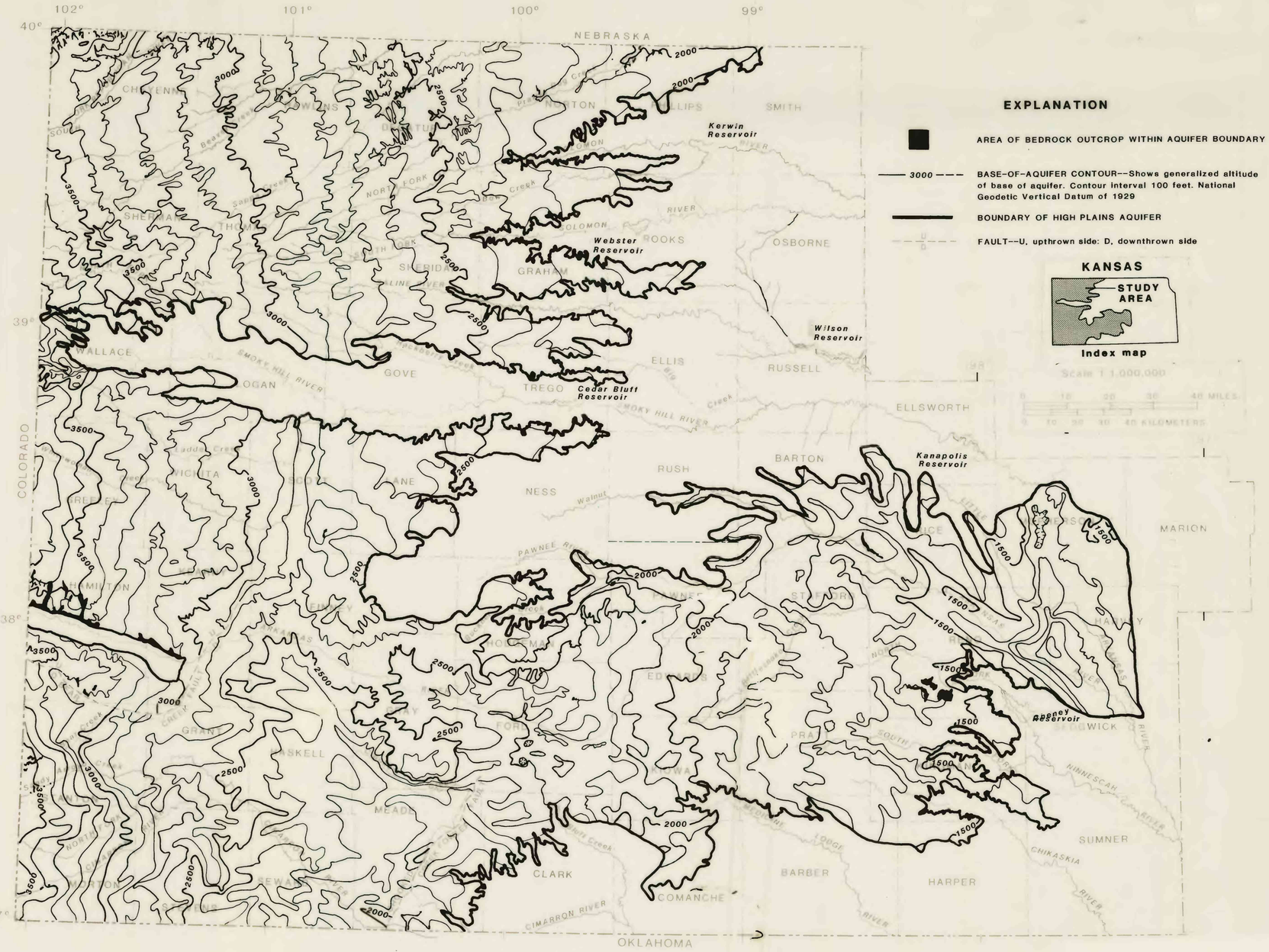

GENERALIZED CONFIGURATION OF THE BASE OF THE HIGH PLAINS AQUIFER IN KANSAS

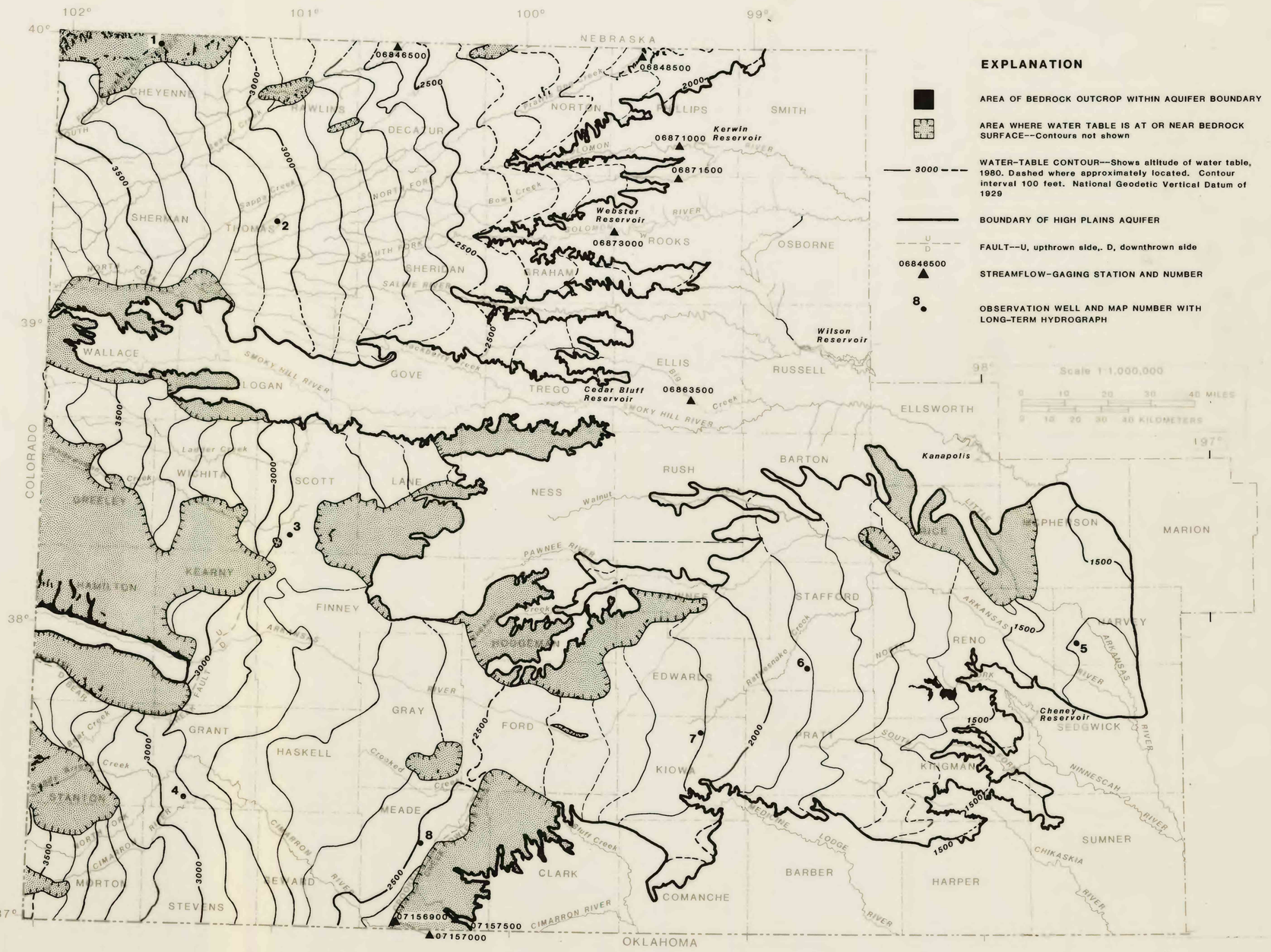

ALTITUDE AND CONFIGURATION OF THE WATER TABLE, 1980

MAPS SHOWING GENERALIZED CONFIGURATION OF BASE OF HIGH PLAINS AQUIFER IN KANSAS, ALTITUDE AND CONFIGURATION OF WATER TABLE, 1980, AND HYDROGRAPHS OF SELECTED WELLS

By

Lloyd E. Stullken, Kenneth R. Watts, and Richard J. Lindgren

1985