




EXPLANATION

-  OUTCROP OF DEL RIO CLAY AND ROCKS OF YOUNGER AGE
-  OUTCROP OF THE EDWARDS AQUIFER
-  OUTCROP OF THE GLEN ROSE FORMATION AND ROCKS OF OLDER AGE

• CONTROL WELL

A—A' LINE OF SECTION

--- BOUNDARY OF DEPOSITIONAL PROVINCE

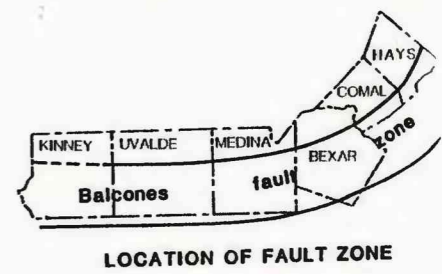
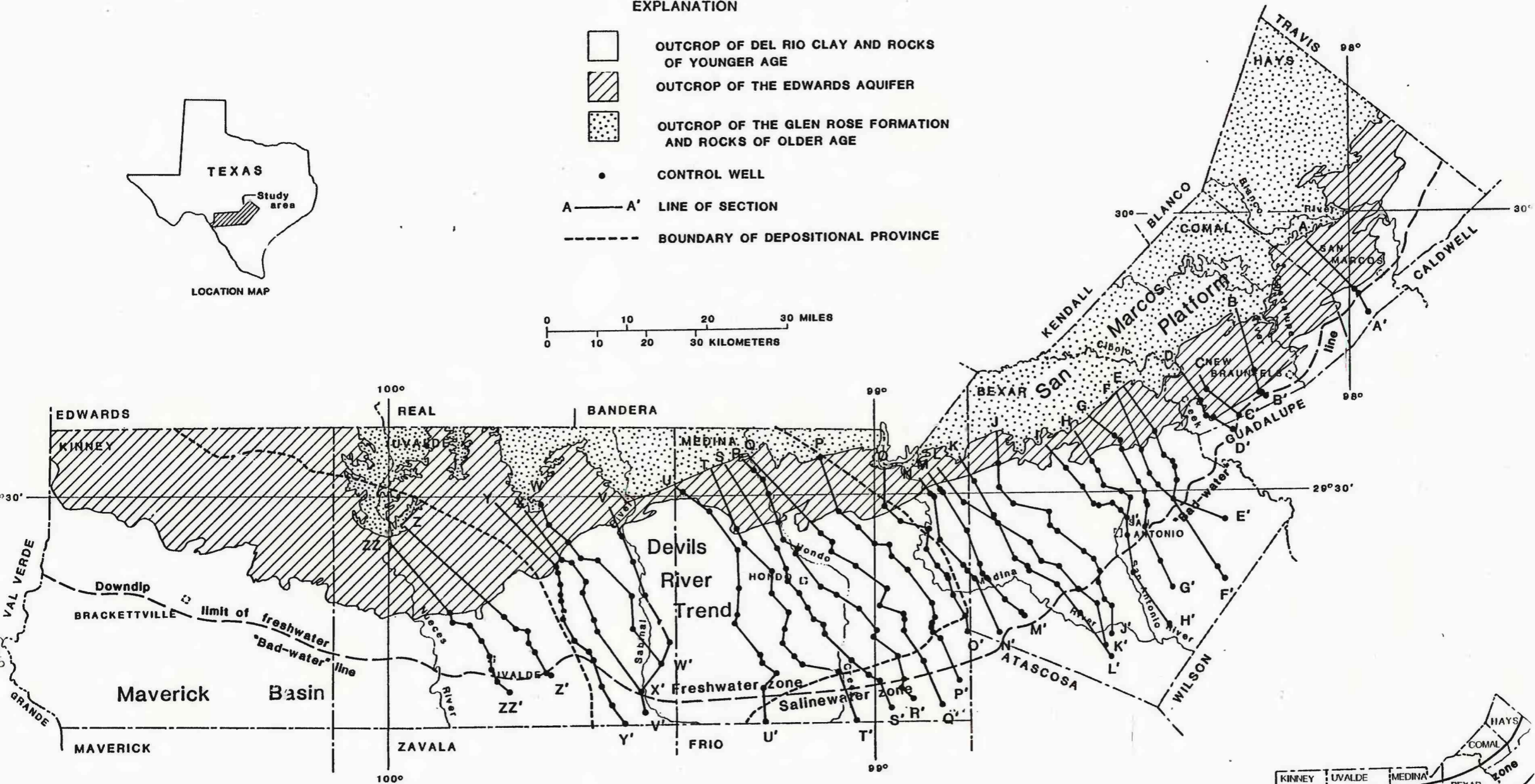
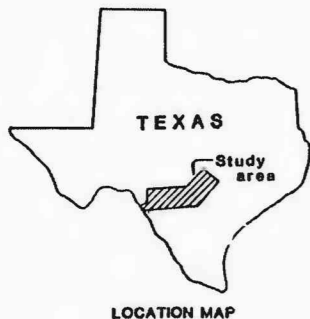
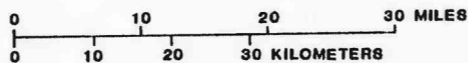


Figure 1.--Location of sections, outcrop of Edwards aquifer, downdip limit of freshwater, and the Maverick basin, Devils River trend, and San Marcos platform depositional provinces.

85-4259