Prepared in cooperation with the
SOUTH FLORIDA WATER MANAGEMENT DISTRICT

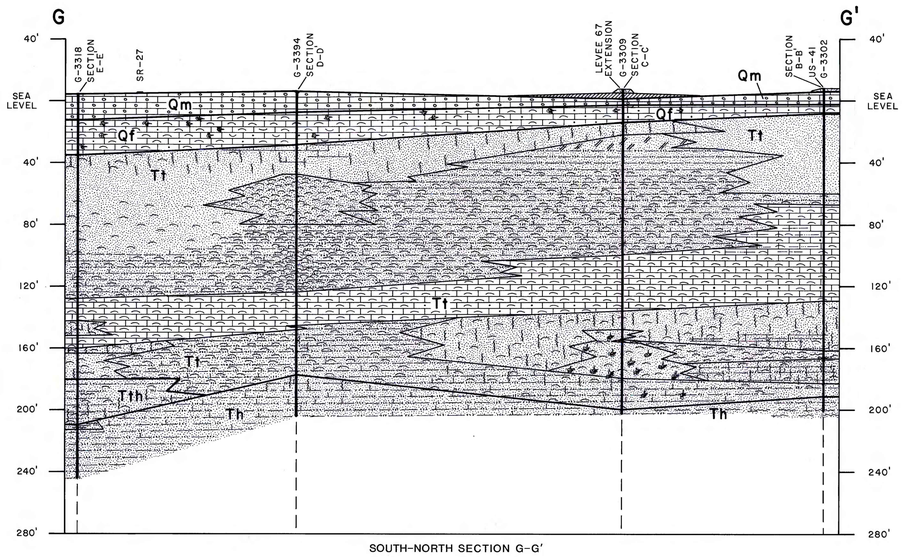

SOUTH-NORTH SECTION G-G'

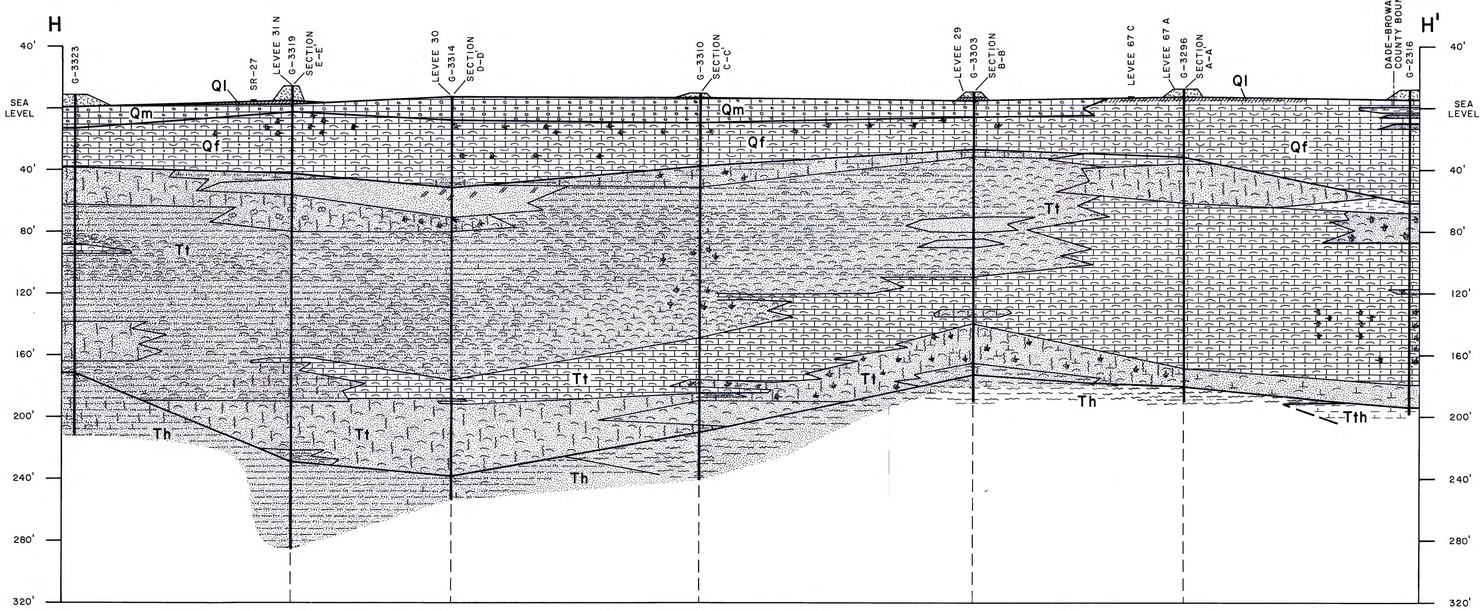

SOUTH-NORTH SECTION H-H'

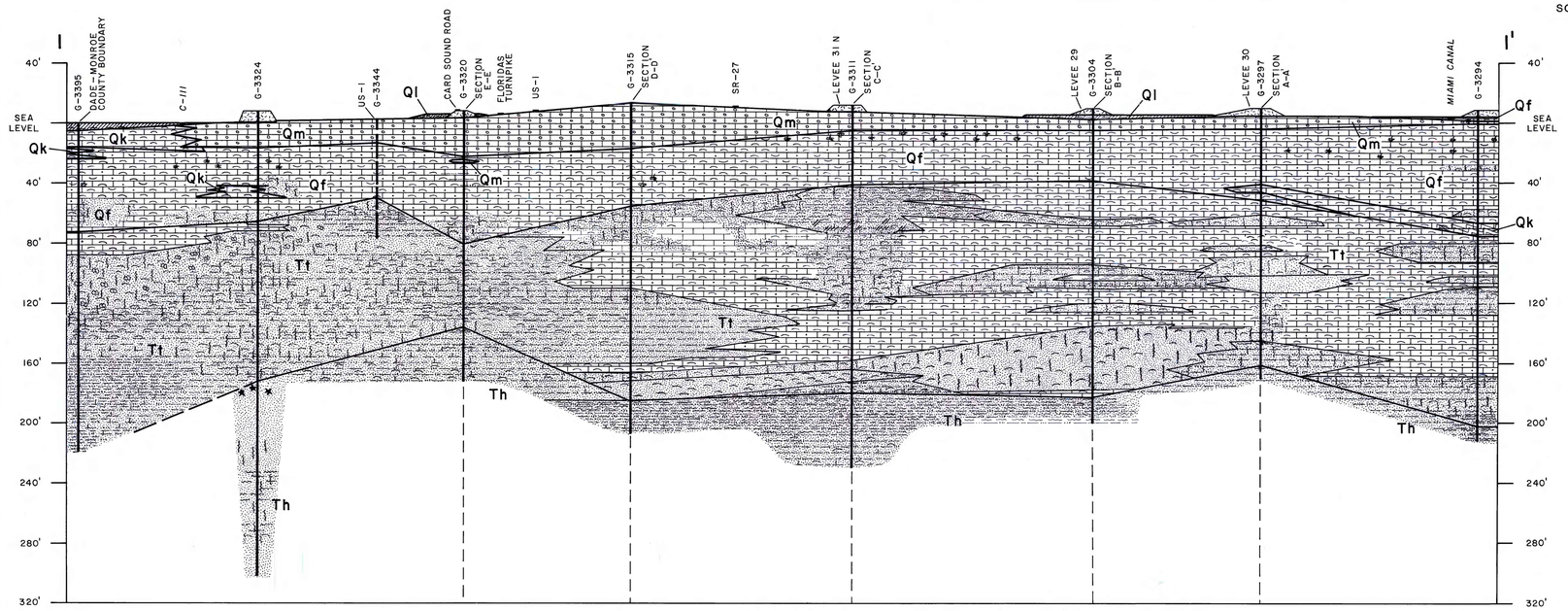

SOUTH-NORTH SECTION I-I'

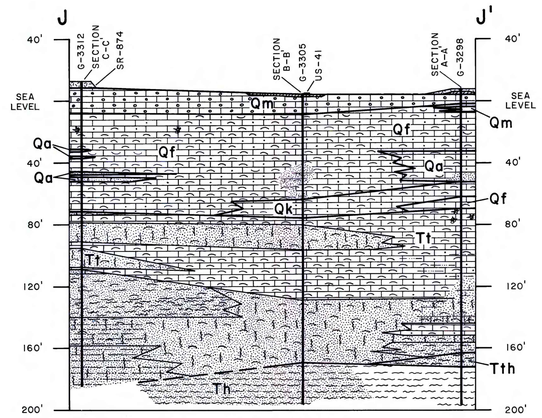

SOUTH-NORTH SECTION J-J'

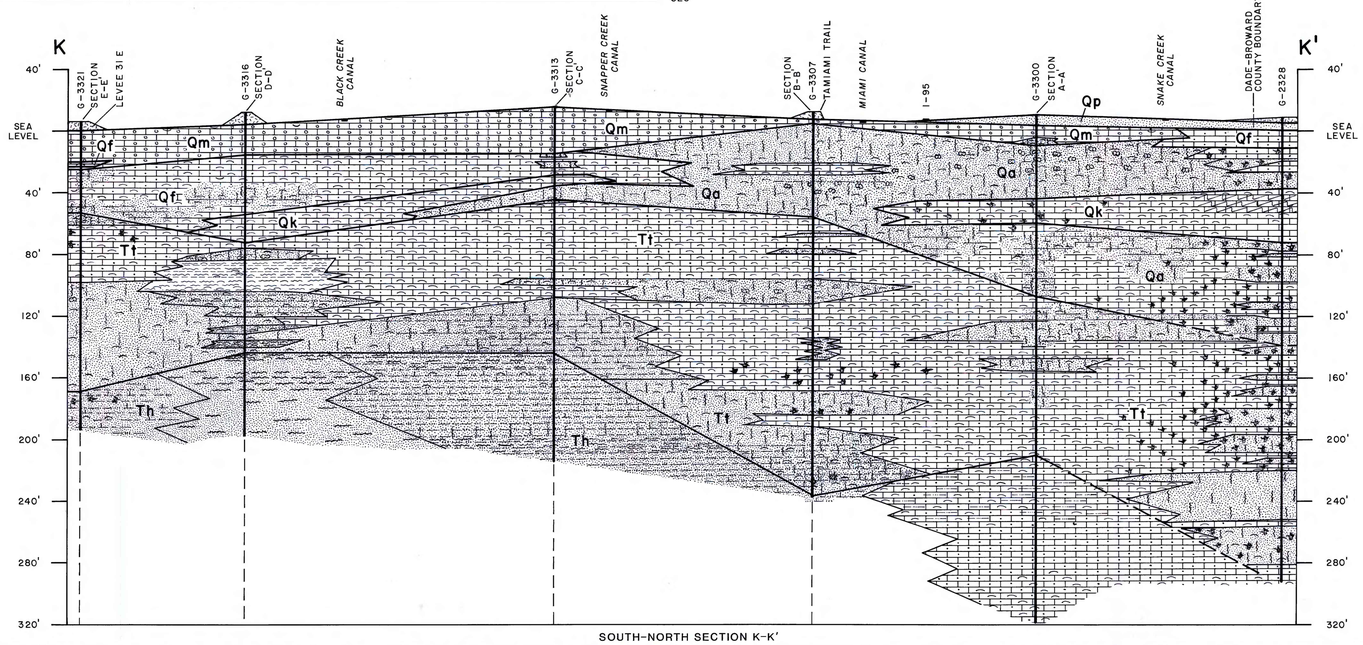

SOUTH-NORTH SECTION K-K'

EXPLANATION

- Fill
- Peat or muck
- Sand
- Sandstone
- Detrital carbonate sand
- Rock fragments
- Concretions
- Marine shells
- Freshwater shells
- Silt
- Clay
- Claystone or siltstone
- Micrite, lime mud
- Limestone
- Oolitic limestone
- Coralline limestone, biolithite

GEOLOGIC FORMATIONS

- Ql Lake Flirt Marl
- Qp Pamlico Sand
- Qm Miami Oolite
- Qa Anastasia Formation
- Qk Key Largo Limestone
- Qf Fort Thompson Formation
- Tt Tamiami Formation
- Th Hawthorn Formation
- Tth Tamiami Formation and Hawthorn Formation undifferentiated

Formation boundary

G-3318 — Test well and number

0 5 10 MILES

0 5 10 KILOMETERS

Vertical Scale Greatly Exaggerated

GEOLOGY OF THE SURFICIAL AQUIFER SYSTEM, DADE COUNTY, FLORIDA

By
Carmen R. Causaras
1987