





Location Of Area

EXPLANATION

-  Soil Group 1
-  Soil Group 2
-  Soil Group 3
-  Soil Group 4
-  Soil Group 5
-  Soil Group 6
-  Approximate boundary of region 2

SOIL GROUPS FOR REGION 2

Base From U.S. Geological Survey
1:250,000 Scale Topographic Map, 1977