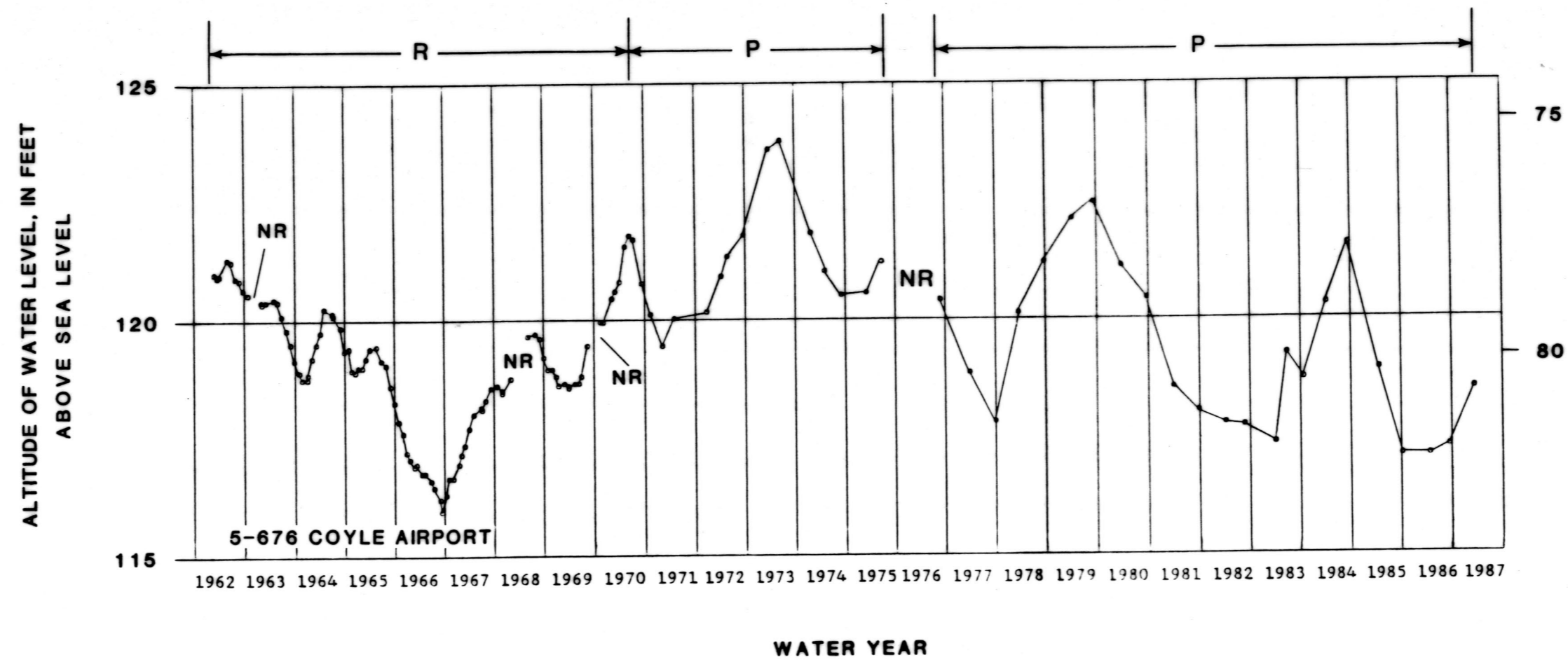
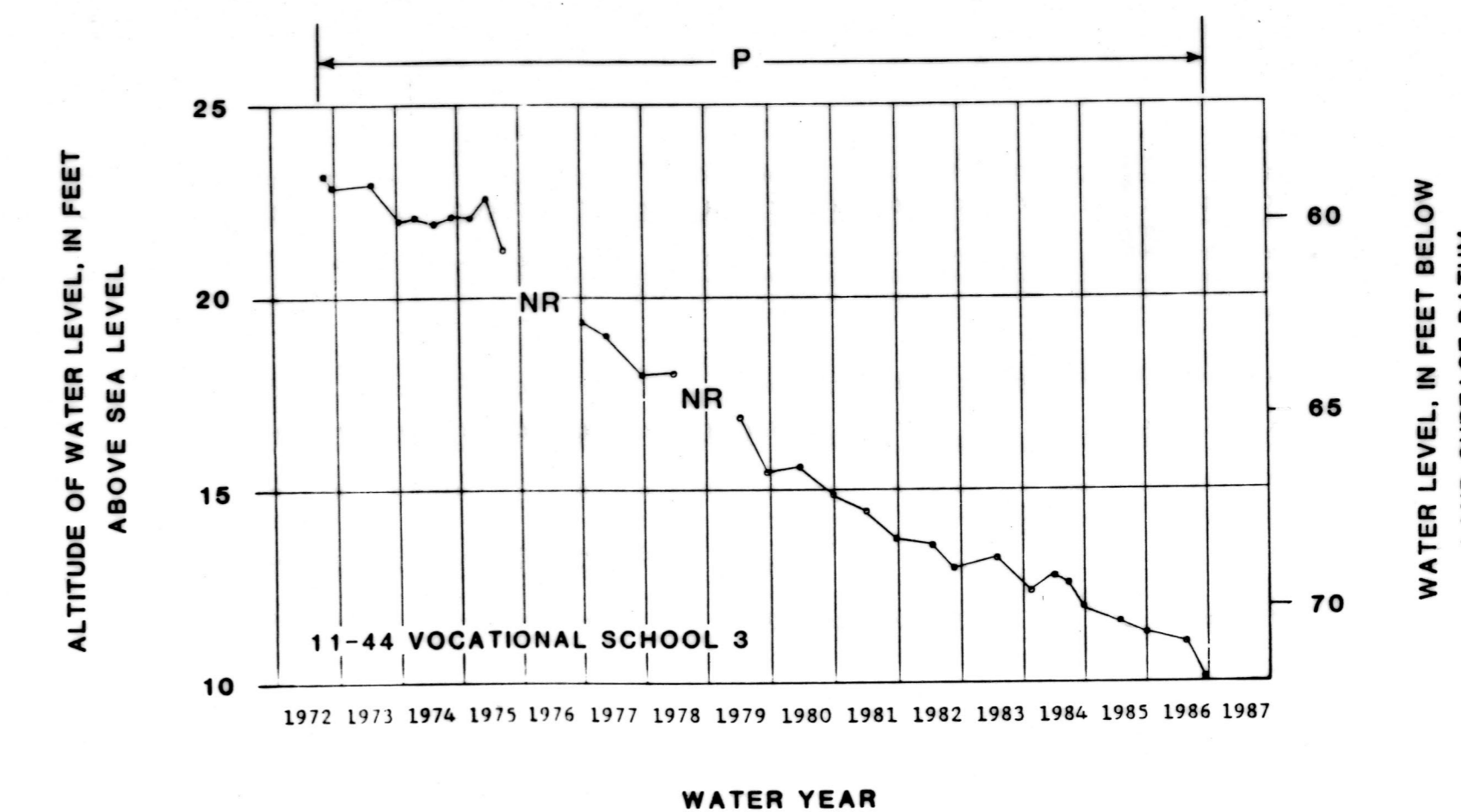


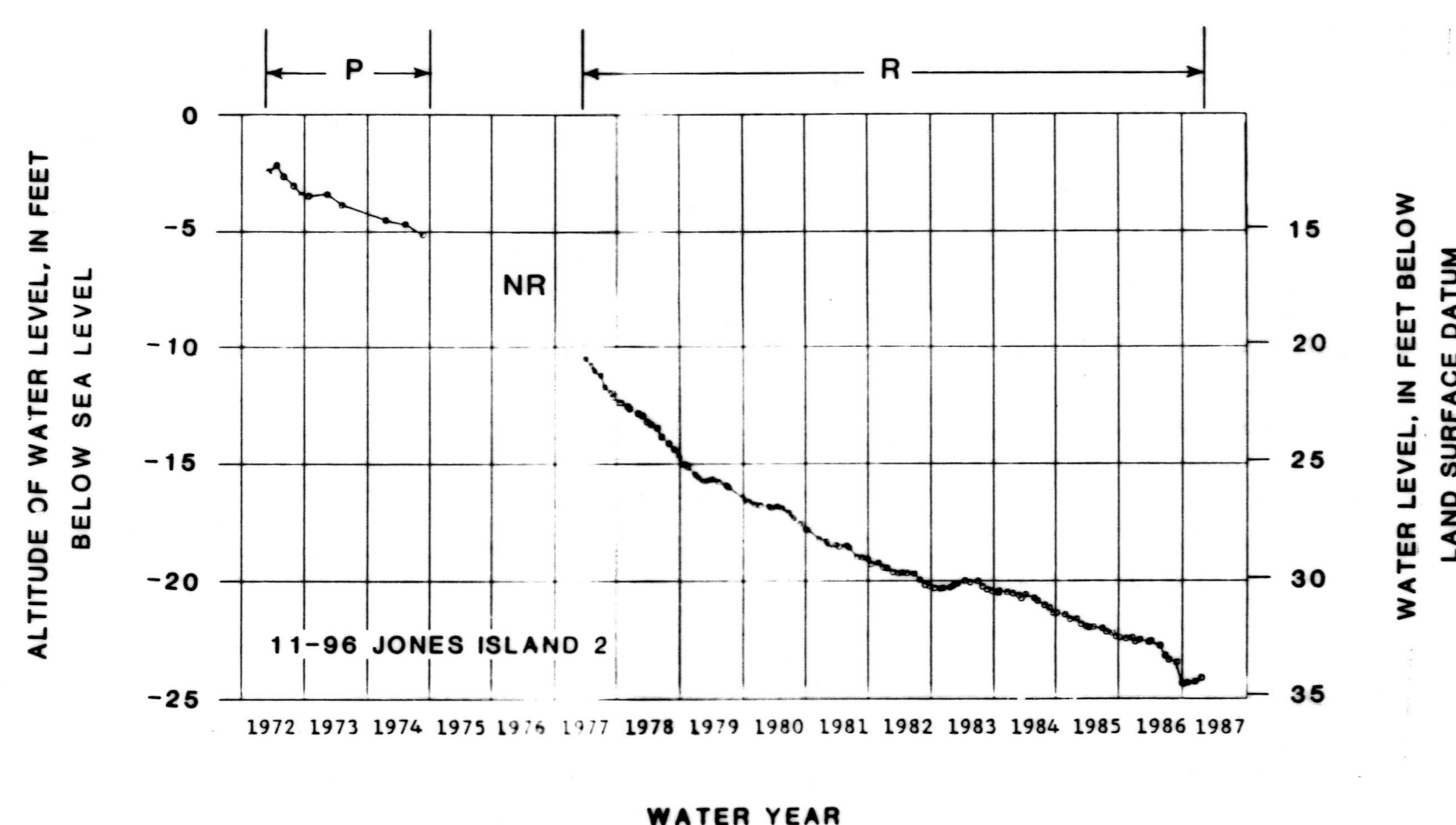
WATER YEAR



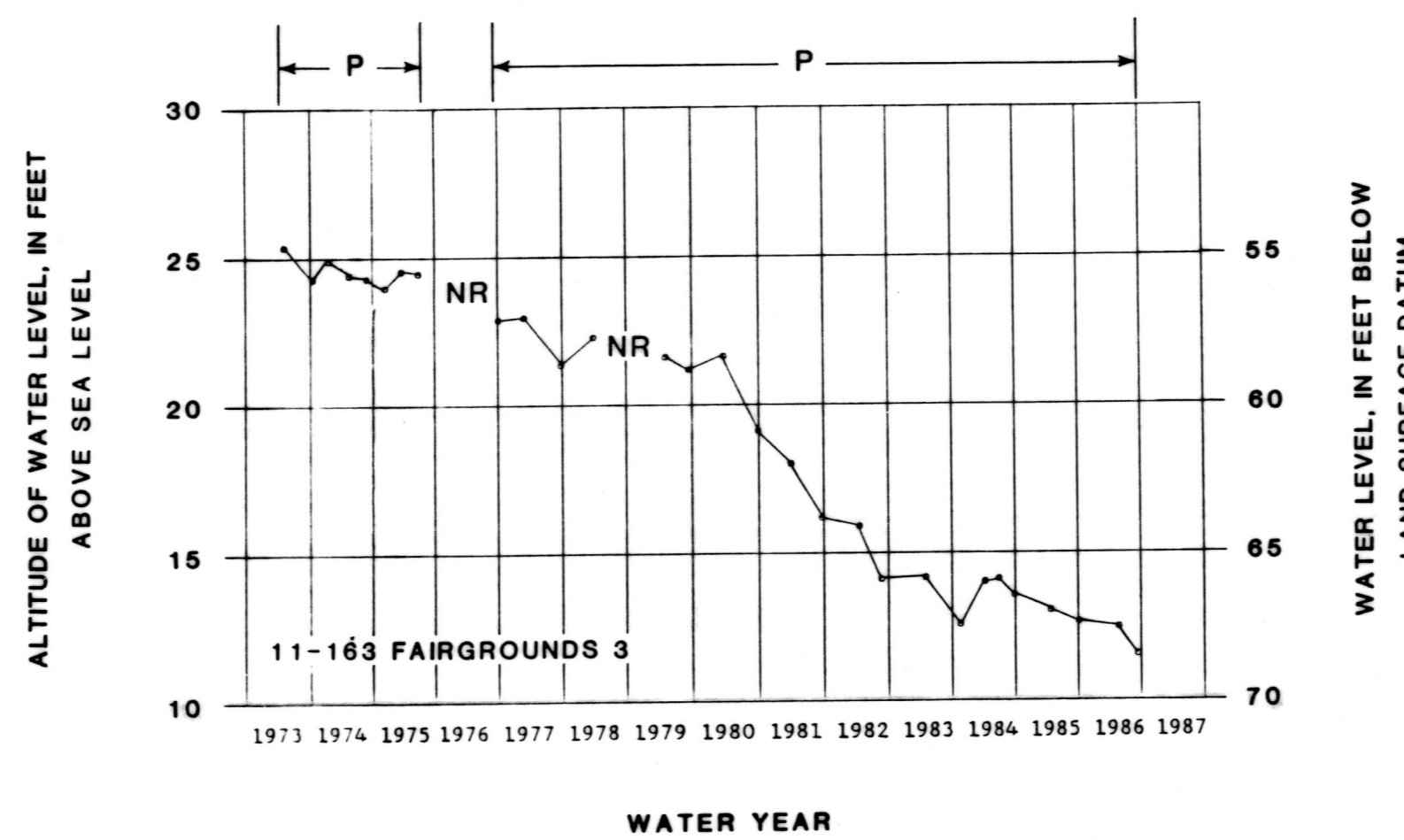
WATER YEAR



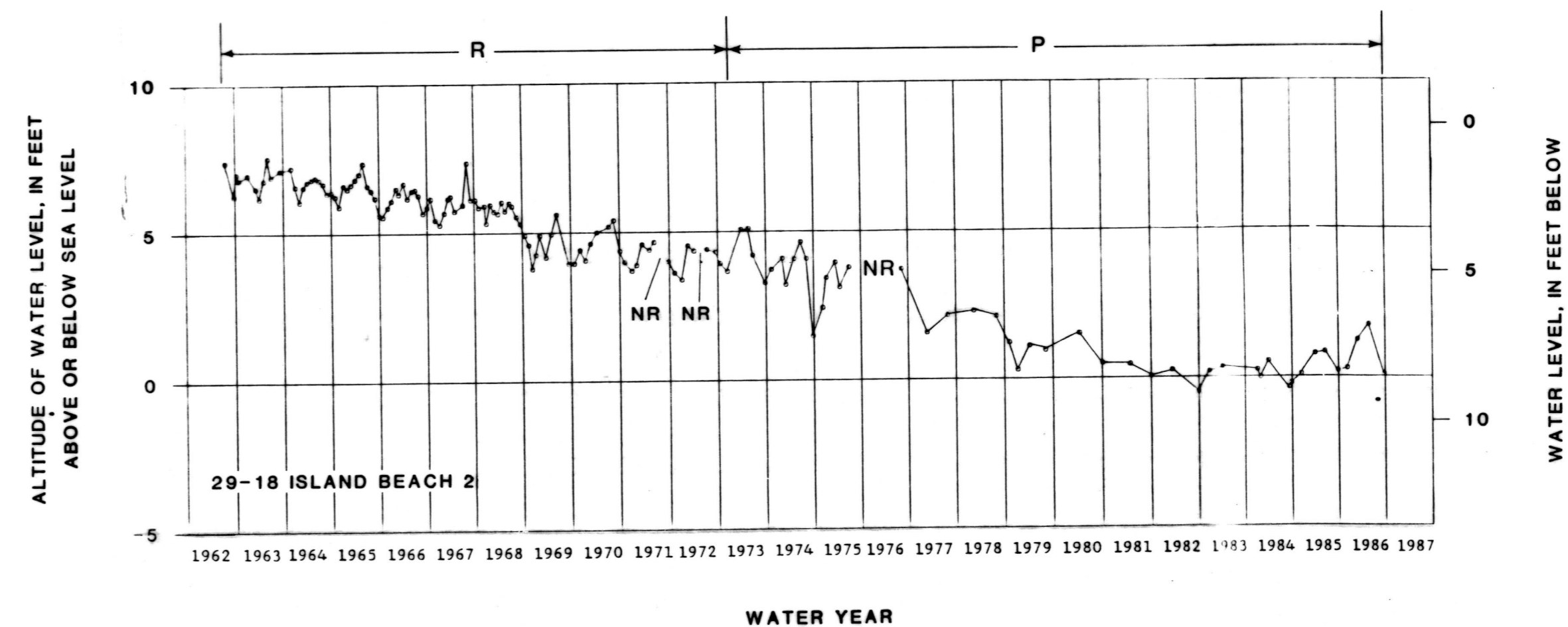
WATER YEAR



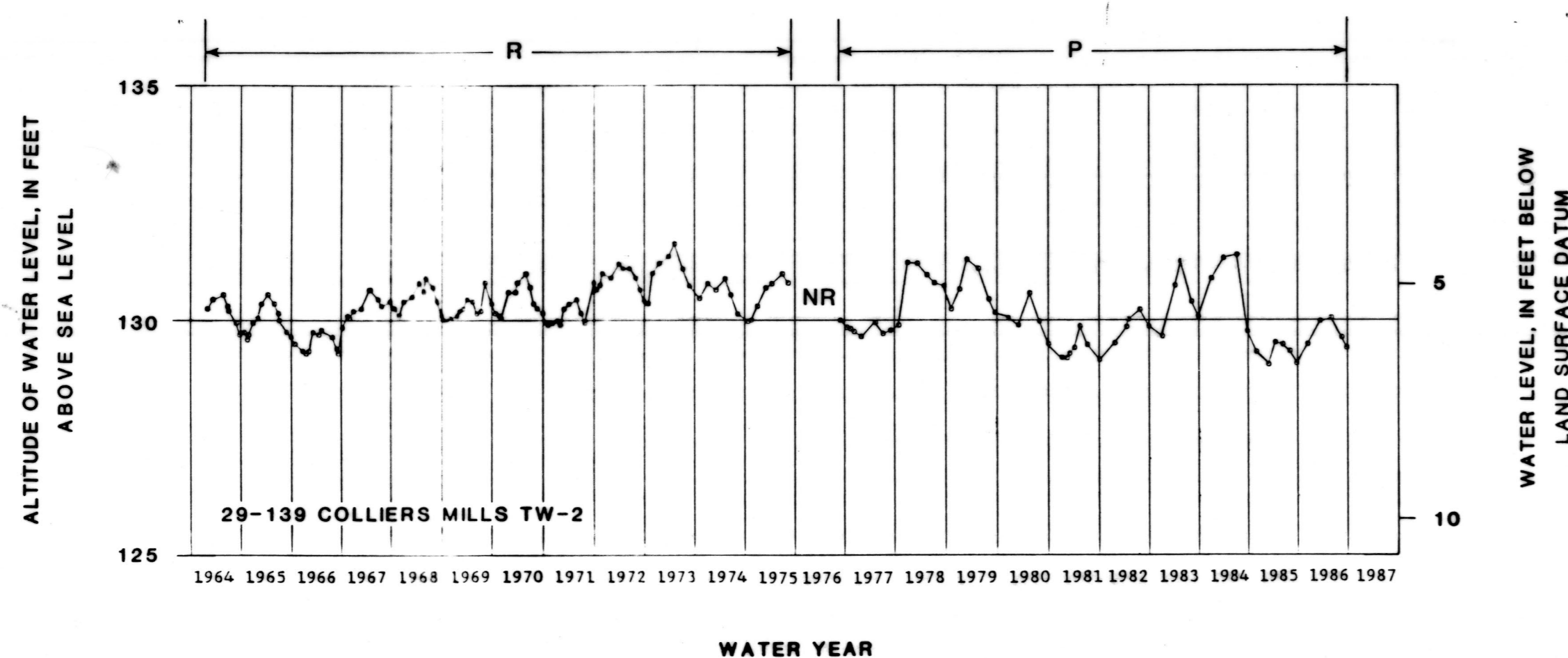
WATER YEAR



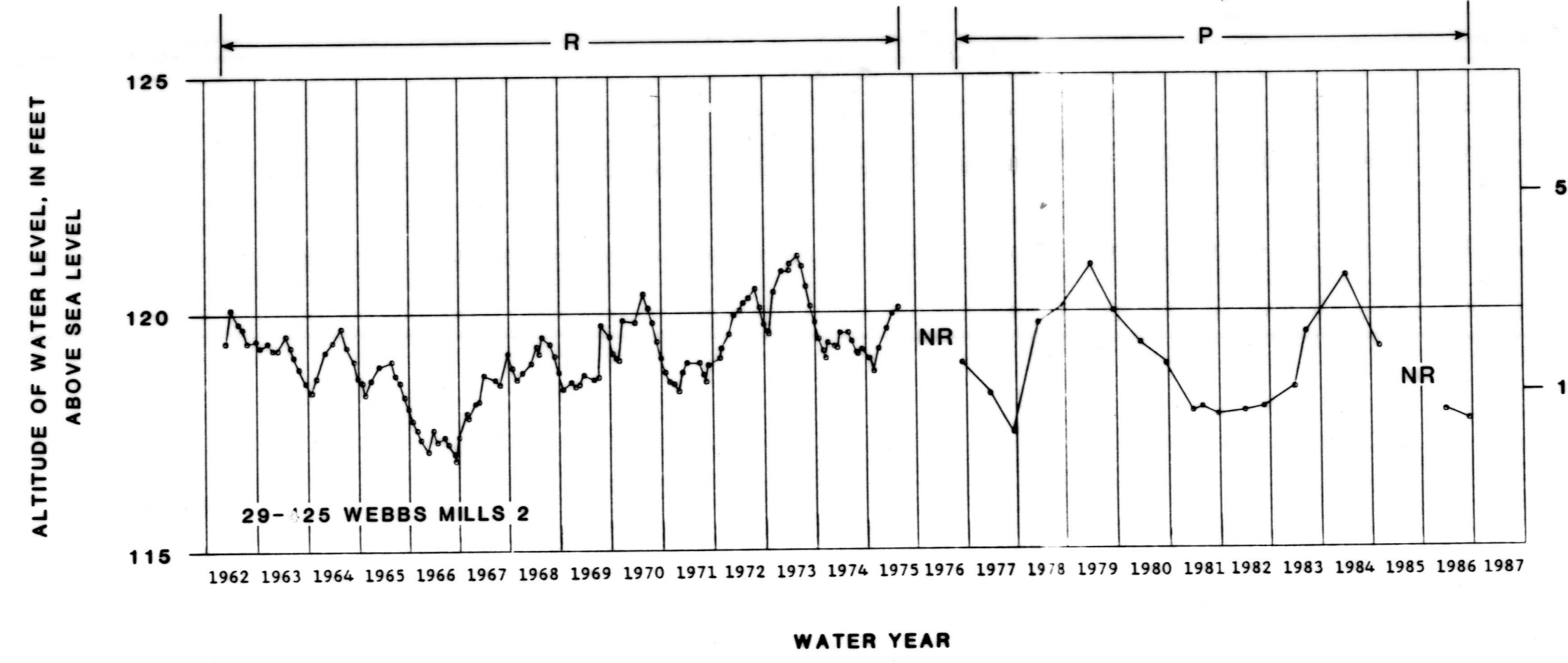
WATER YEAR



WATER YEAR



WATER YEAR



WATER YEAR

Well Number	Last-Latitude	Longi-tude	Municipality	Owner	Local Number	Altitude (ft)	Screen Interval (ft)	Aquifer
5-407	394422	743399	Shrewsbury Twp	US Geol Survey	Atsion 1	47	240 - 260	Piney Point
5-676	394911	742548	Shrewsbury Twp	US Geol Survey	Coyle Airport	199	530 - 540	Piney Point
11-44	392733	739229	Deerfield Twp	Cumberland Co	Vocational School 3	82	581 - 576	Piney Point
11-96	391820	737308	Lawrence Twp	Cumberland Co	Jones Island 2	10	565 - 575	Piney Point
11-163	392326	739643	Millsville City	Cumberland Co	Fair Grounds 3	80	445 - 475	Piney Point
29-18	394820	742975	Berkley Twp	US Geol Survey	Island Beach 2	9	468 - 474	Piney Point
29-139	400416	742782	Jackson Twp	US Geol Survey	Colliers Mills TW 2	136	161 - 171	Vincetown
29-425	395322	742252	Lacey Twp	US Geol Survey	Webbs Mills 2	128		Piney Point

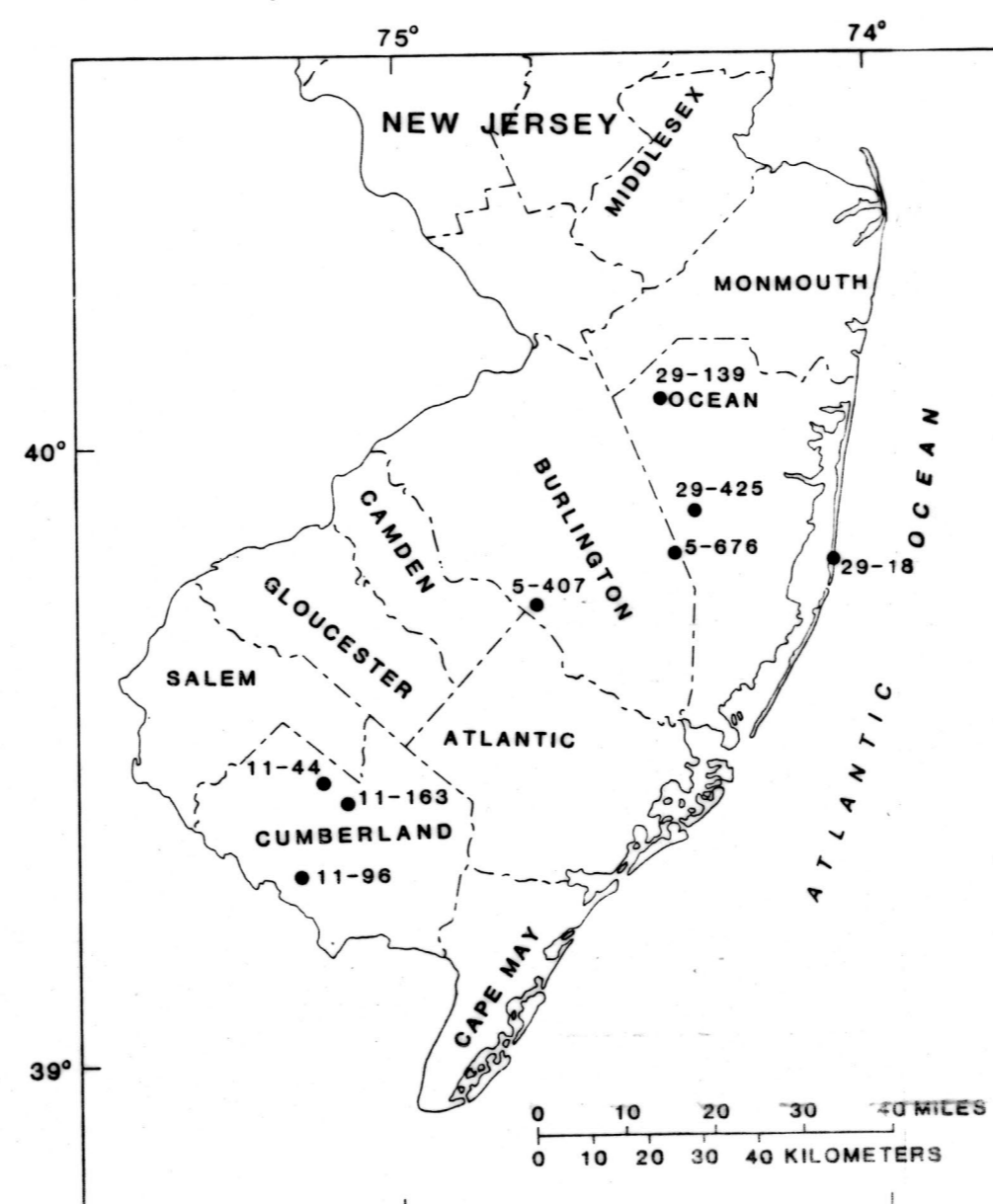
* WELL DEPTH

EXPLANATION

- 29-139 Well location and well number.
- ← R Monthly low water level from recorder. Periods of no record are identified for periods of more than three months.
- ← P Periodic manual measurement. Periods of no record are identified for periods of more than one year.
- NR No record.

Latitude and longitude shown in well data table are in degrees, minutes, and seconds. Thus, 780367 is 78° 03' 67".

Water year is the 12-month period, October 1 through September 30. The water year is designated by the calendar year in which it ends. Thus, the year ending September 30, 1980 is termed the "1980 water year."



HYDROGRAPHS OF GROUND-WATER LEVELS IN THE VINCENTOWN AQUIFER AND THE PINEY POINT AQUIFER.