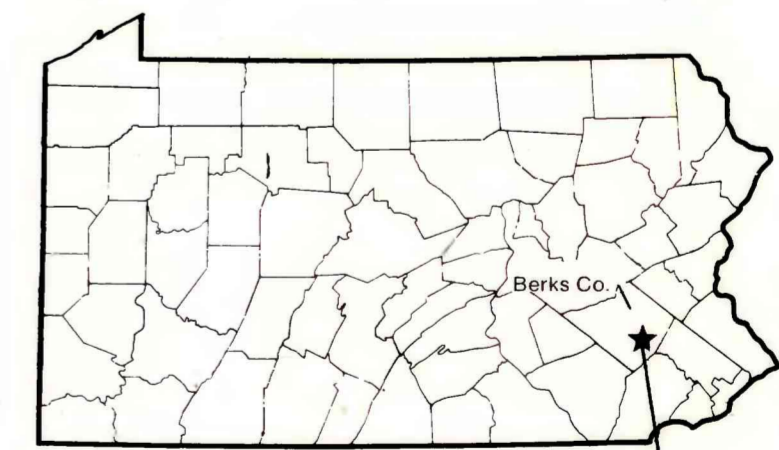


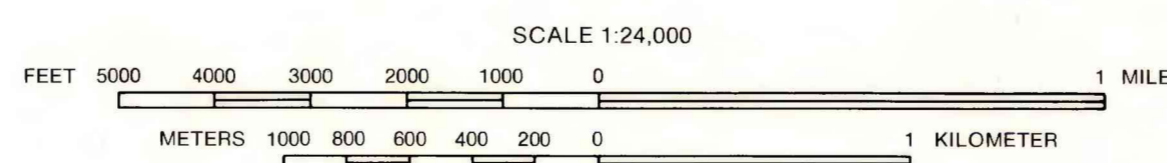
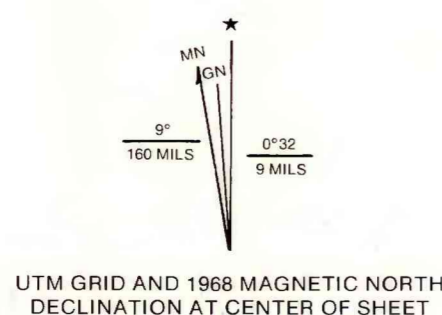
EXPLANATION

- 300 — Water-Table Contour — Shows altitude of water table. Dashed where approximately located. Contour intervals 20 and 50 feet. National Geodetic Vertical Datum of 1929.
- Sites At Which Static Head Was Determined — Number represents altitude of water level, in feet above National Geodetic Vertical Datum of 1929.
- 354 Head measured in nonflowing water well.
- > 570 Head estimated in flowing water well.
- ▲ 253 Estimated attitude of water surface in flooded quarry.



LOCATION OF MAPPED AREA

Base from U.S. Department of Agriculture, Soil Conservation Service after U.S. Geological Survey, Berks County 1:50,000



CONTOUR INTERVAL 20 FEET  
NATIONAL GEODETIC VERTICAL DATUM OF 1929

Hydrology by G.N. Paulachok, 1983

WATER-TABLE MAP OF OLEY TOWNSHIP, BERKS COUNTY, PENNSYLVANIA, APRIL 13-15, 1982