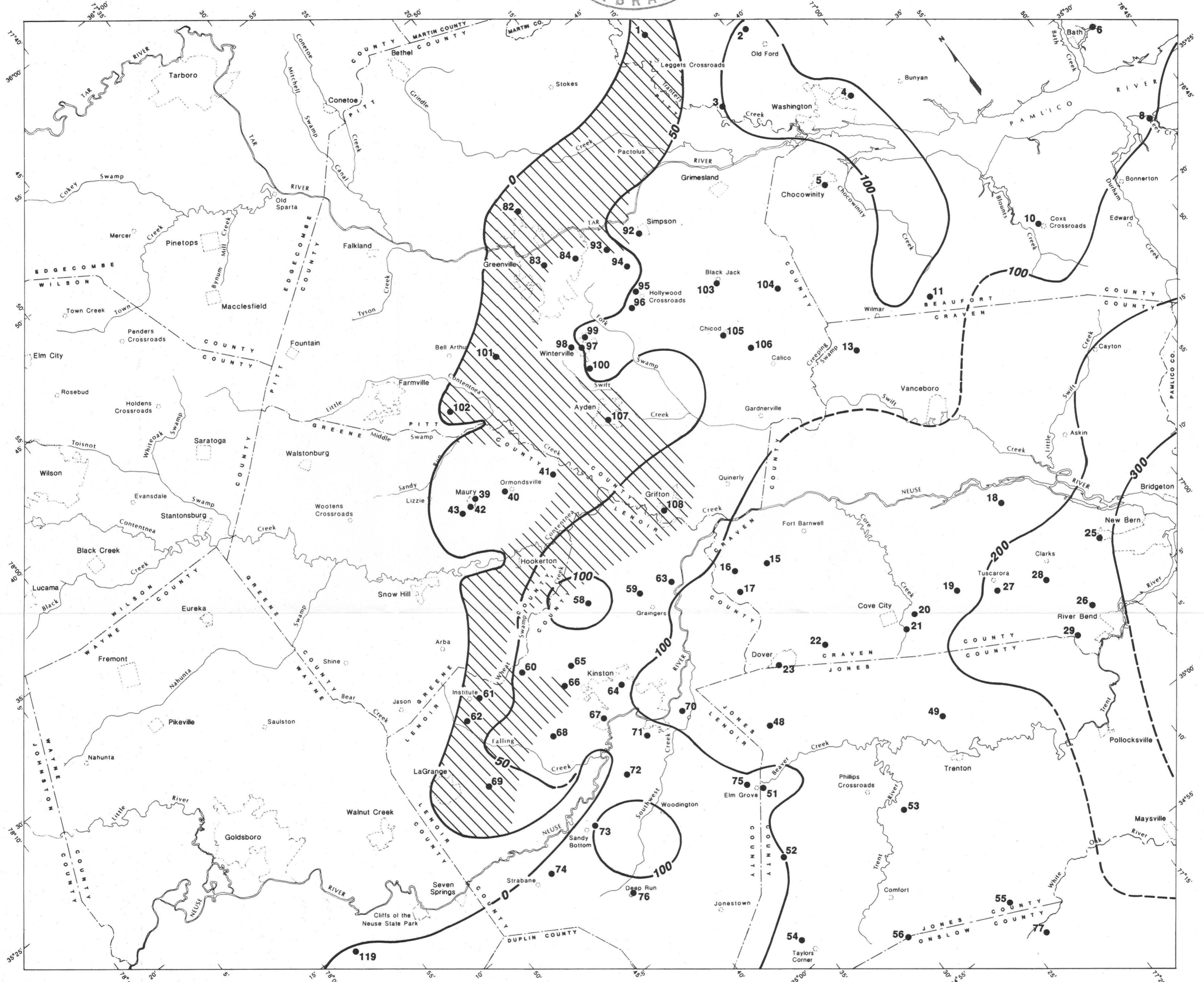



(200)  
WR  
no. 87-4178

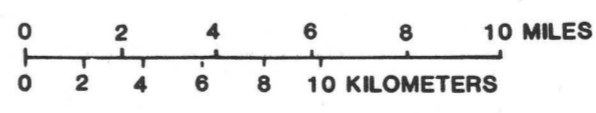


Base adapted from North Carolina Department of Transportation county highway maps

INTERIOR-- GEOLOGICAL SURVEY, RALEIGH, N.C. 1988

**EXPLANATION**

- 100 —** LINE OF EQUAL THICKNESS OF PEEDEE AQUIFER -- Dashed where approximately located. Intervals 50 and 100 feet
- 23 ●** WELL SITE AND NUMBER
- ////** AREA WHERE PERMEABLE MATERIAL IN UNIT IS ESTIMATED TO EXCEED 75 PERCENT



Prepared in cooperation with the  
**NORTH CAROLINA DEPARTMENT OF NATURAL RESOURCES AND COMMUNITY DEVELOPMENT**  
GREENE COUNTY  
CITY OF KINSTON  
CITY OF NEW BERN  
TOWN OF AYDEN  
TOWN OF FARMVILLE  
TOWN OF LA GRANGE  
TOWN OF PINETOPS  
TOWN OF SNOW HILL  
TOWN OF STANTONSBURG  
GREENVILLE UTILITIES  
NORTH LENOIR WATER CORPORATION

**THICKNESS AND PERCENTAGE OF PERMEABLE MATERIAL IN THE PEEDEE AQUIFER**