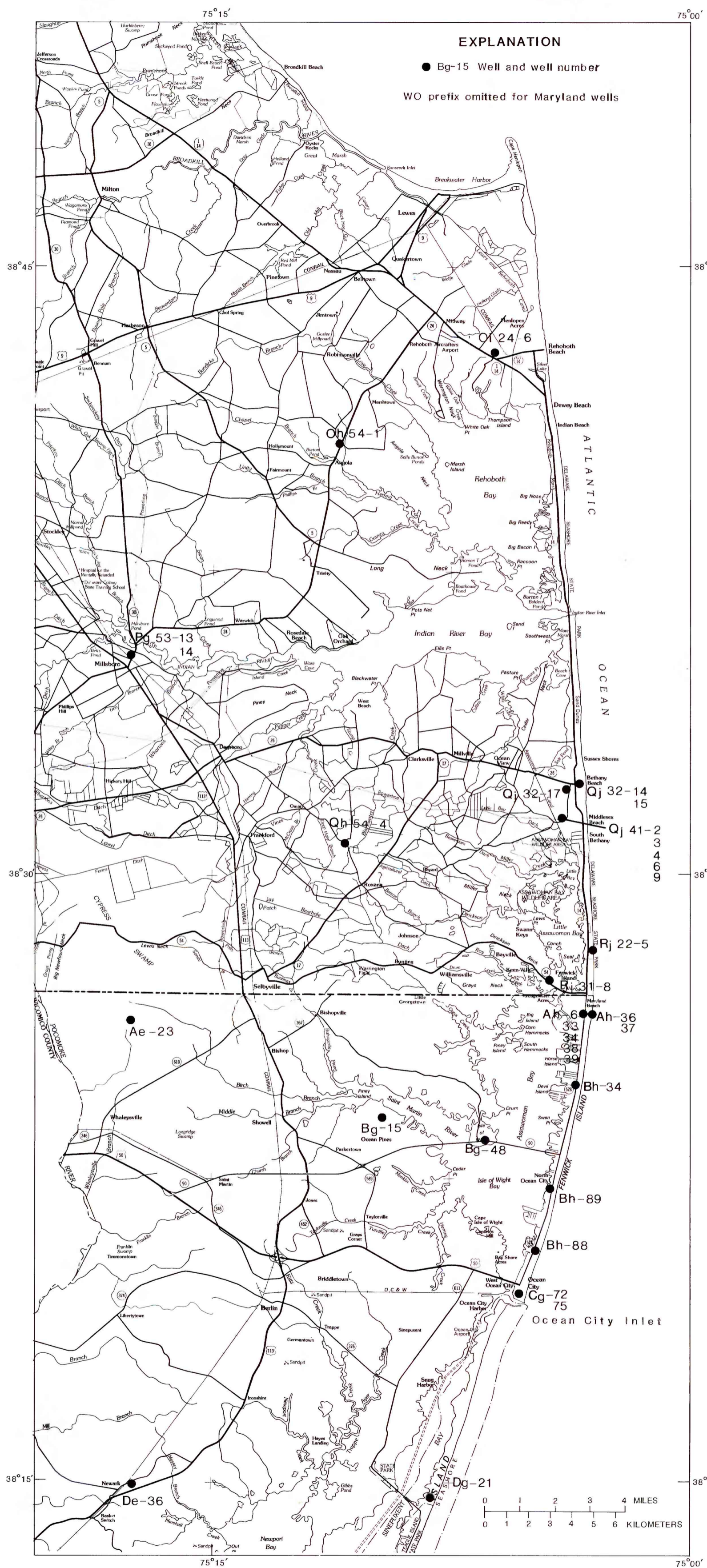
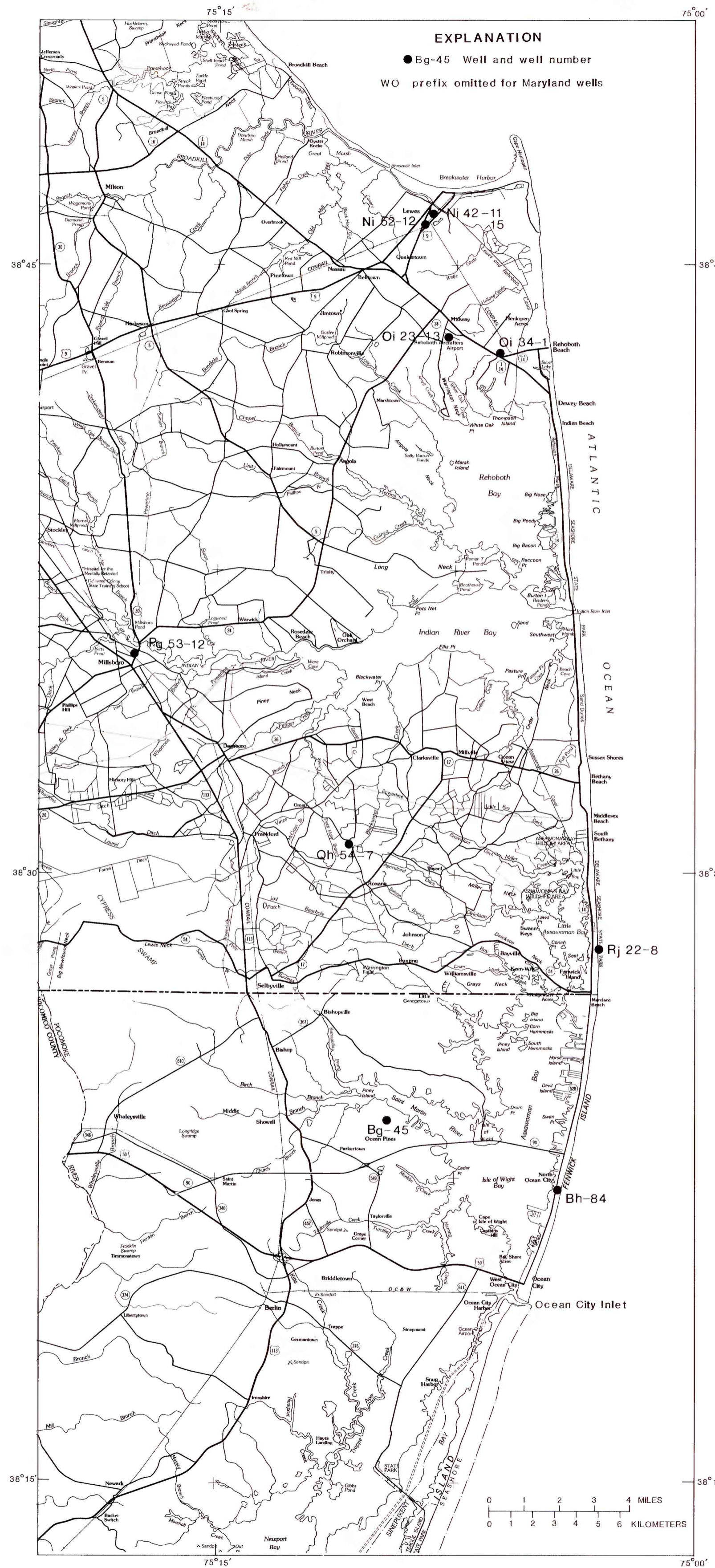


PLATE 1.-- Observation and major production wells in the Manokin aquifer.



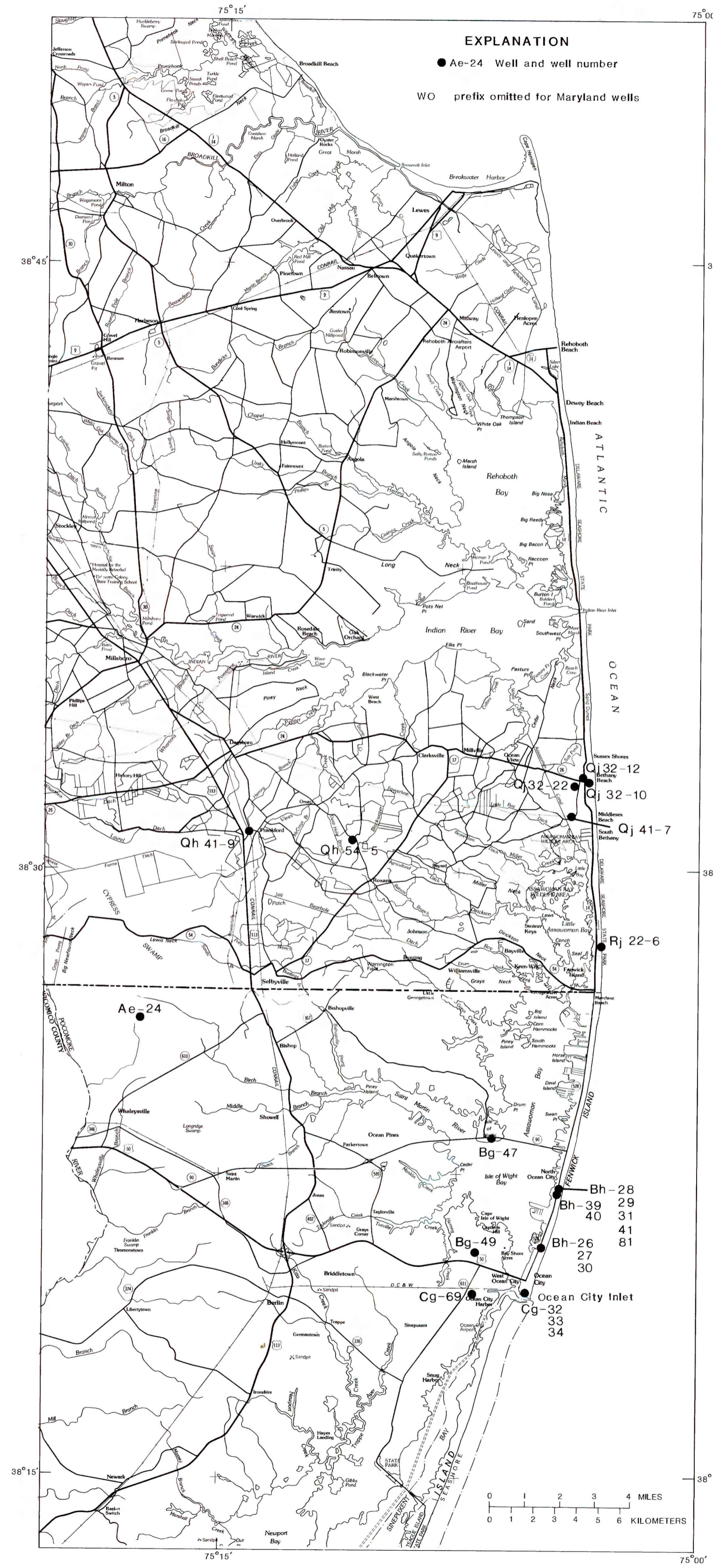
Base map modified from U.S. Geological Survey, 1:100,000

PLATE 4.-- Observation and major production wells in the unconfined aquifer.



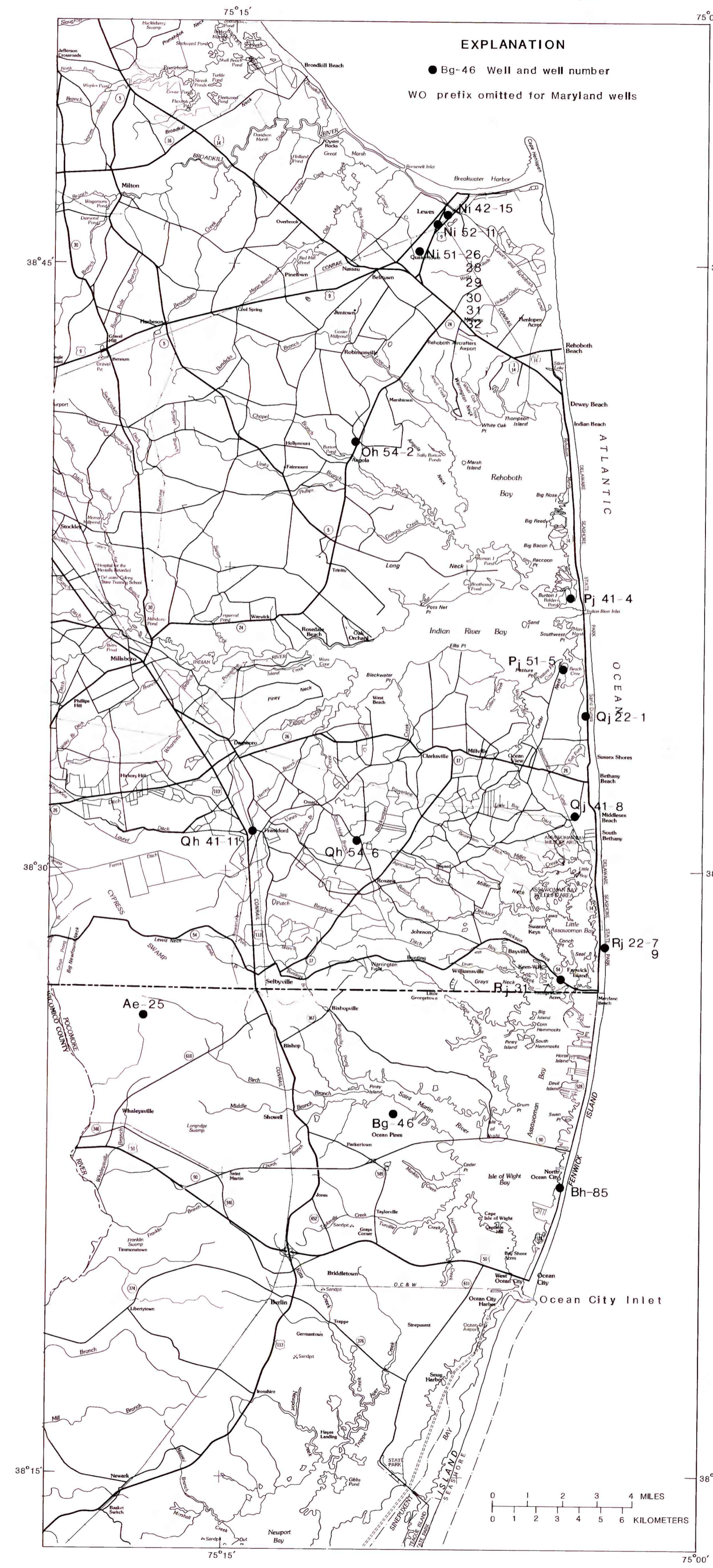
Base map modified from U.S. Geological Survey, 1:100,000

PLATE 2.-- Observation and major production wells in the Ocean City aquifer.



Base map modified from U.S. Geological Survey, 1:100,000

PLATE 3.-- Observation and major production wells in the Pocomoke aquifer.



Base map modified from U.S. Geological Survey, 1:100,000

WRI 87-4229