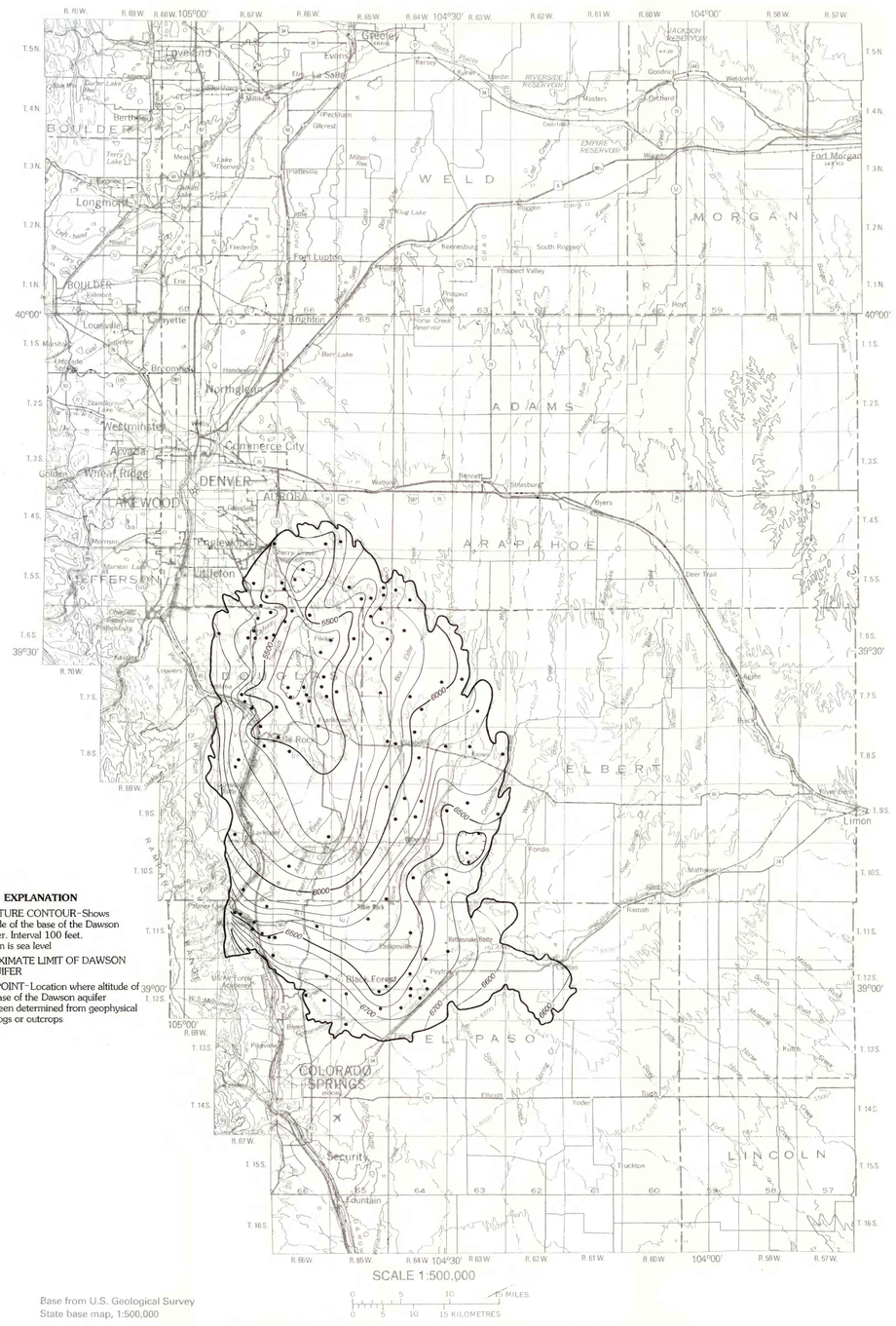

ALTITUDE AND CONFIGURATION OF THE BASE OF THE DAWSON AQUIFER

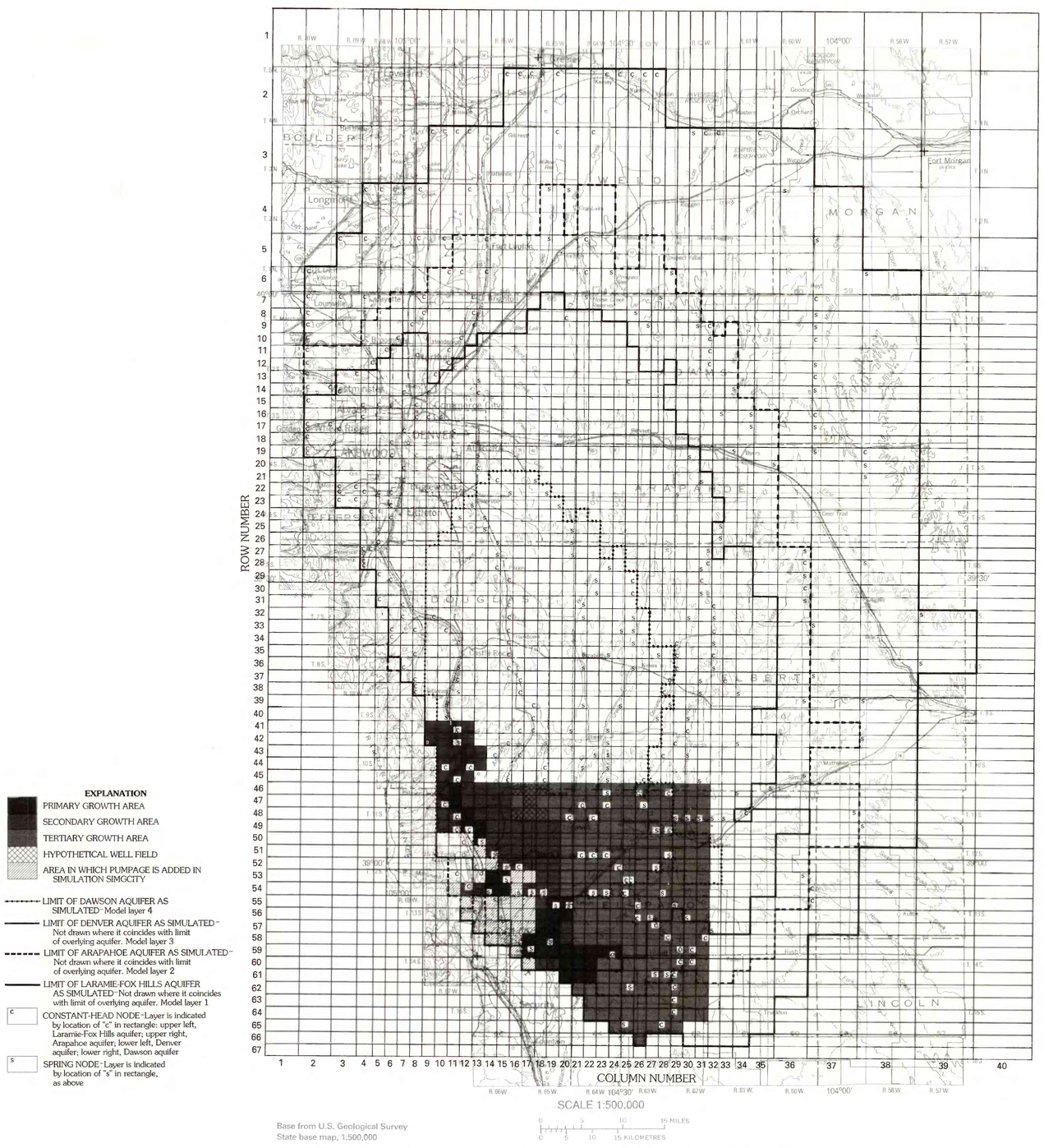

MODEL GRID AND LOCATIONS OF SIMULATED FEATURES

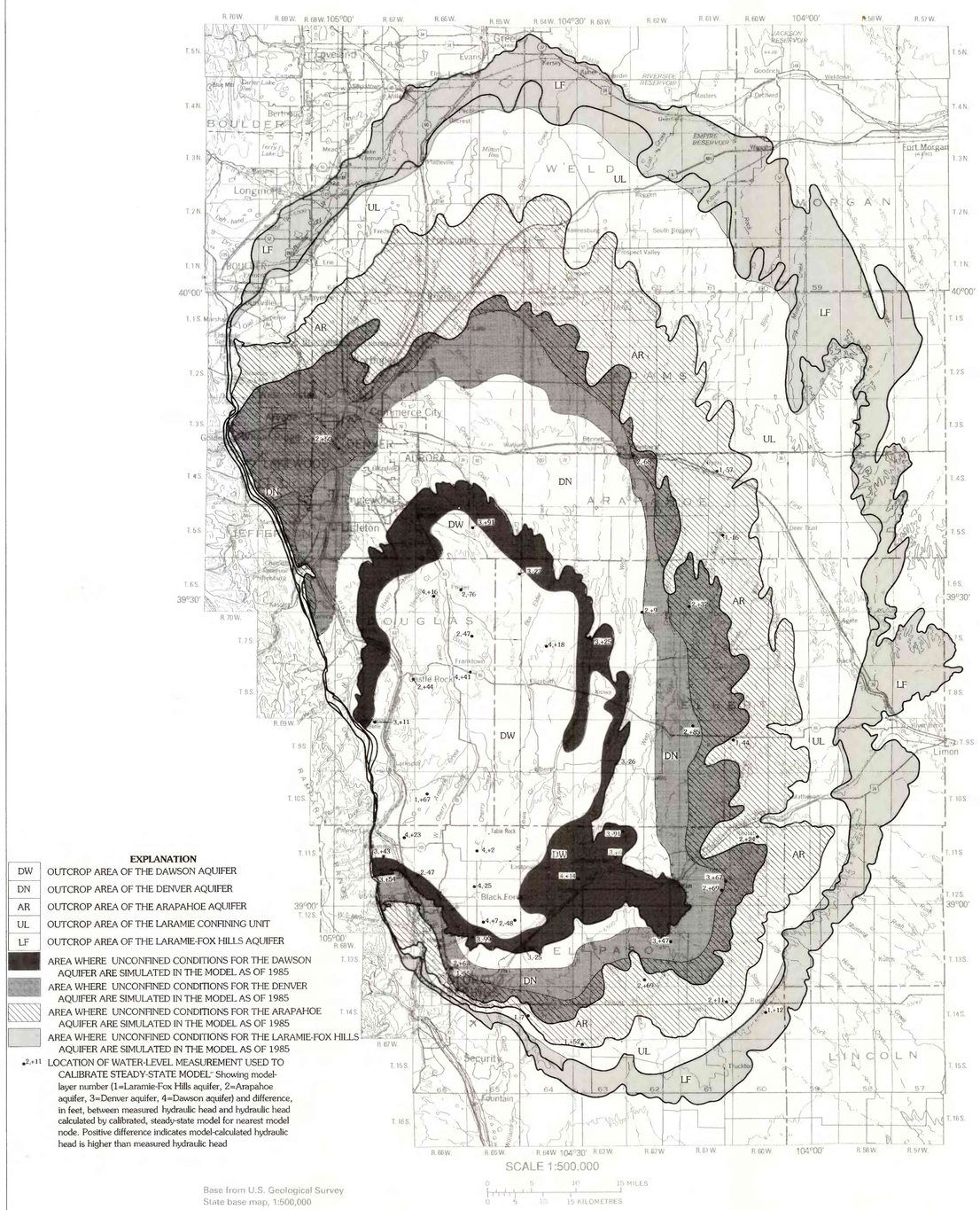

AREAS WHERE AQUIFERS ARE INITIALLY (1985) SIMULATED AS UNCONFINED AND DIFFERENCES BETWEEN SIMULATED STEADY-STATE HYDRAULIC HEADS AND MEASURED HYDRAULIC HEADS

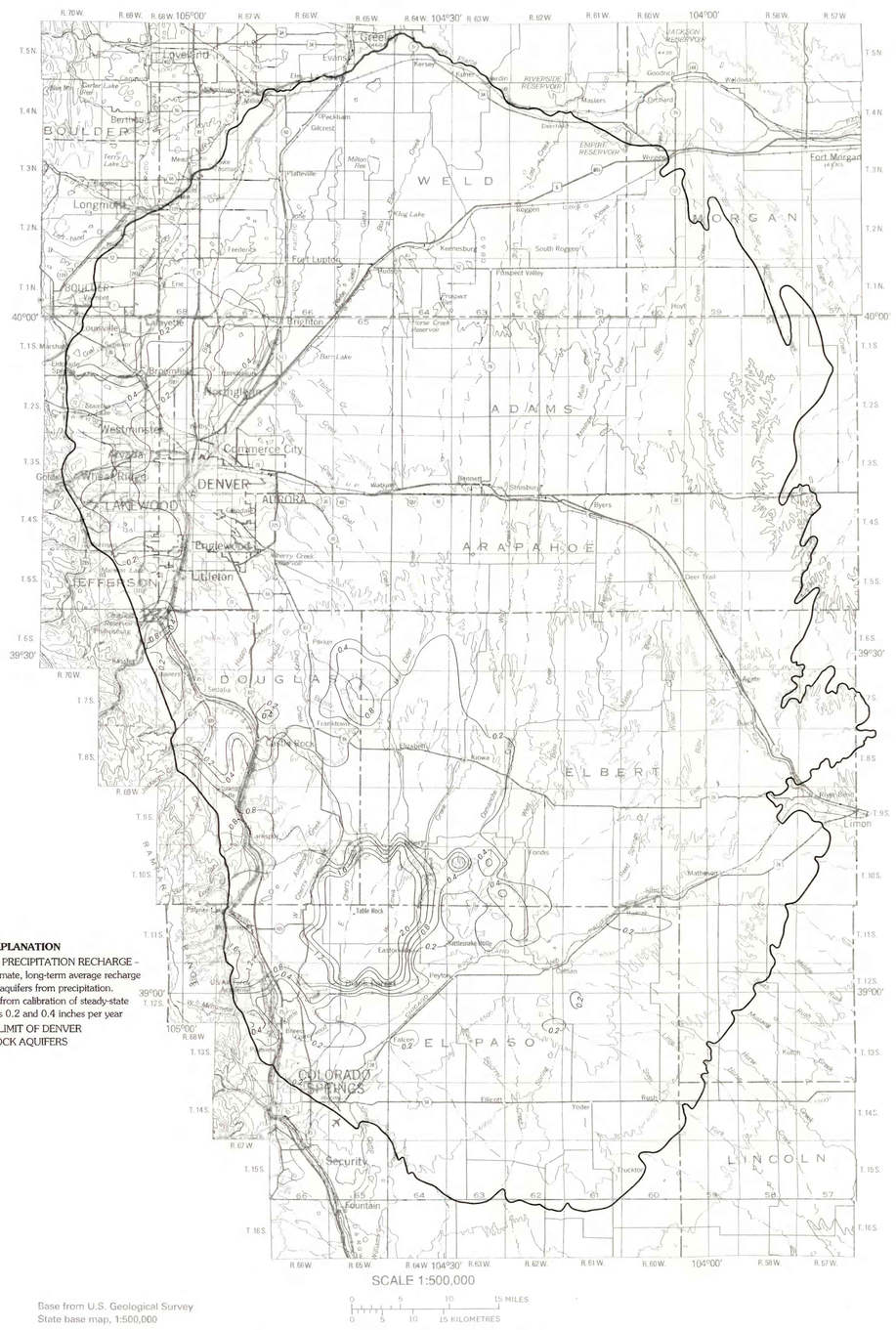

MODEL-DERIVED RECHARGE FROM PRECIPITATION TO THE BEDROCK AQUIFERS

MAPS SHOWING ALTITUDE AND CONFIGURATION OF THE BASE OF THE DAWSON AQUIFER, MODEL GRID AND LOCATIONS OF FEATURES SIMULATED, AREAS WHERE AQUIFERS ARE INITIALLY (1985) SIMULATED AS UNCONFINED, DIFFERENCES BETWEEN MODEL-CALCULATED STEADY-STATE HYDRAULIC HEADS AND MEASURED HYDRAULIC HEADS USED FOR MODEL CALIBRATION, AND MODEL-DERIVED RECHARGE FROM PRECIPITATION TO THE BEDROCK AQUIFERS IN THE DENVER BASIN, COLORADO