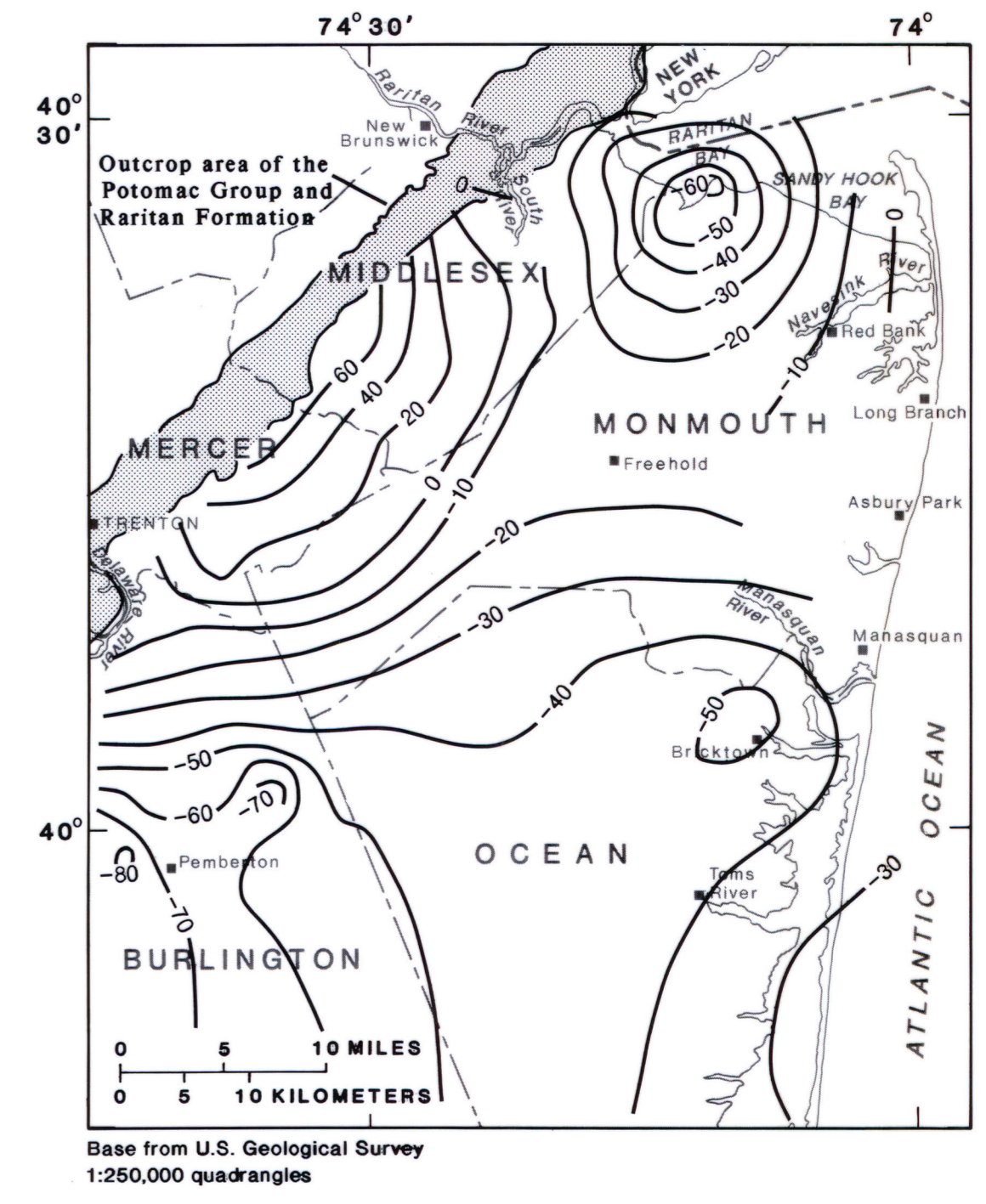
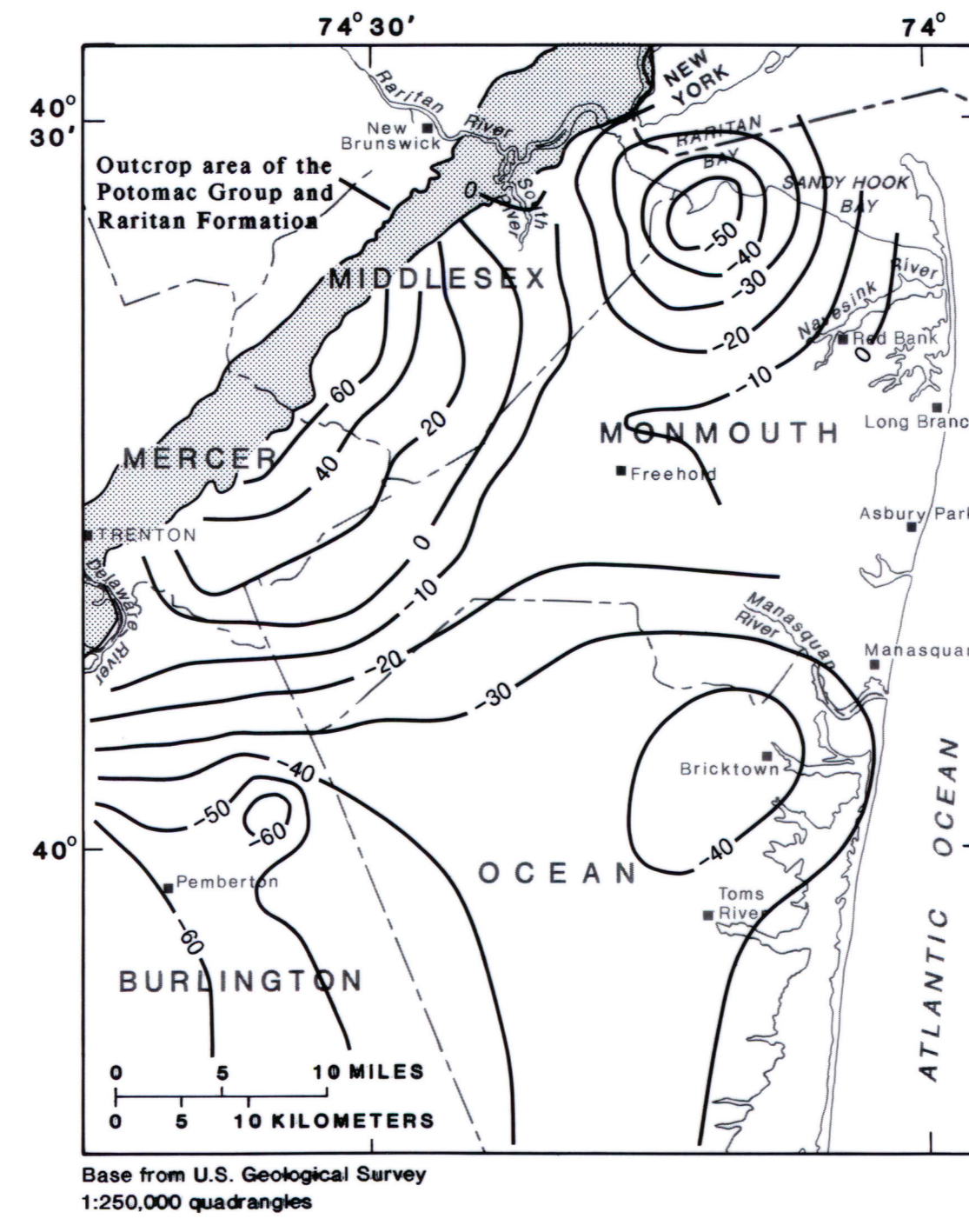
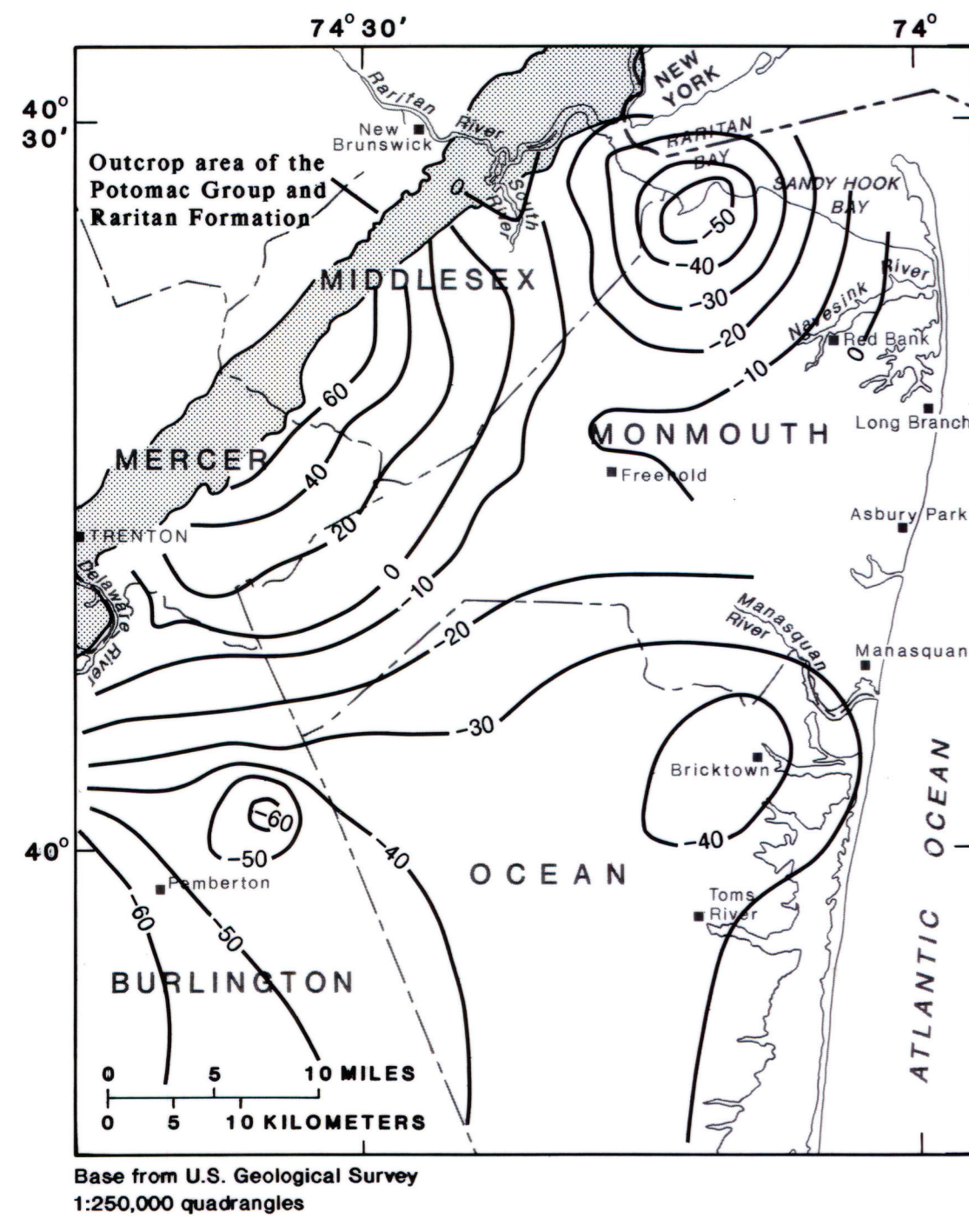


UPPER AQUIFER OF THE POTOMAC-RARITAN-MAGOTHY AQUIFER SYSTEM



MIDDLE AQUIFER OF THE POTOMAC-RARITAN-MAGOTHY AQUIFER SYSTEM

EXPLANATION

—20— POTENTIOMETRIC CONTOUR -- Shows altitude of simulated potentiometric surface for December 31 of the indicated year. Contour intervals variable. National Geodetic Vertical Datum of 1929