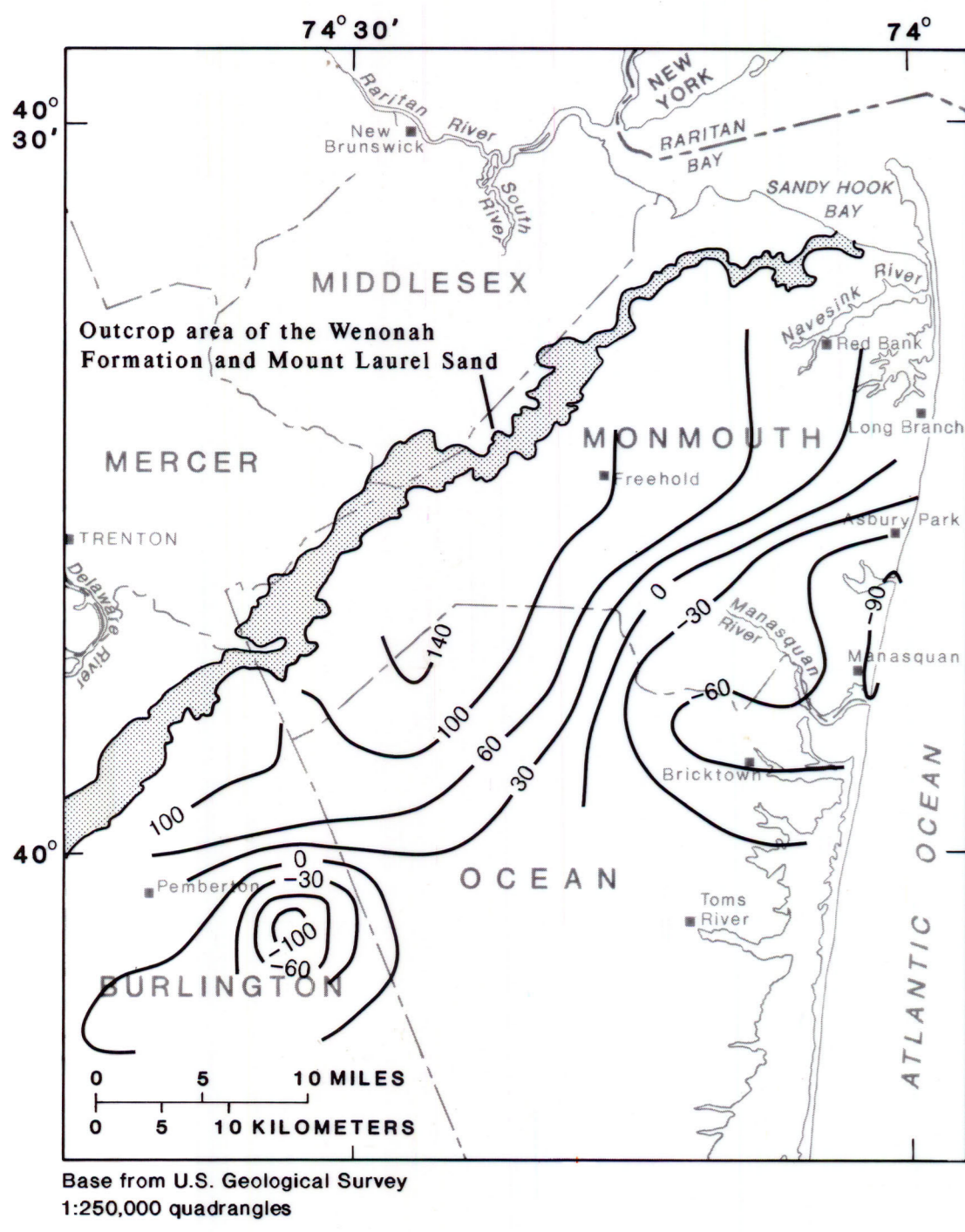
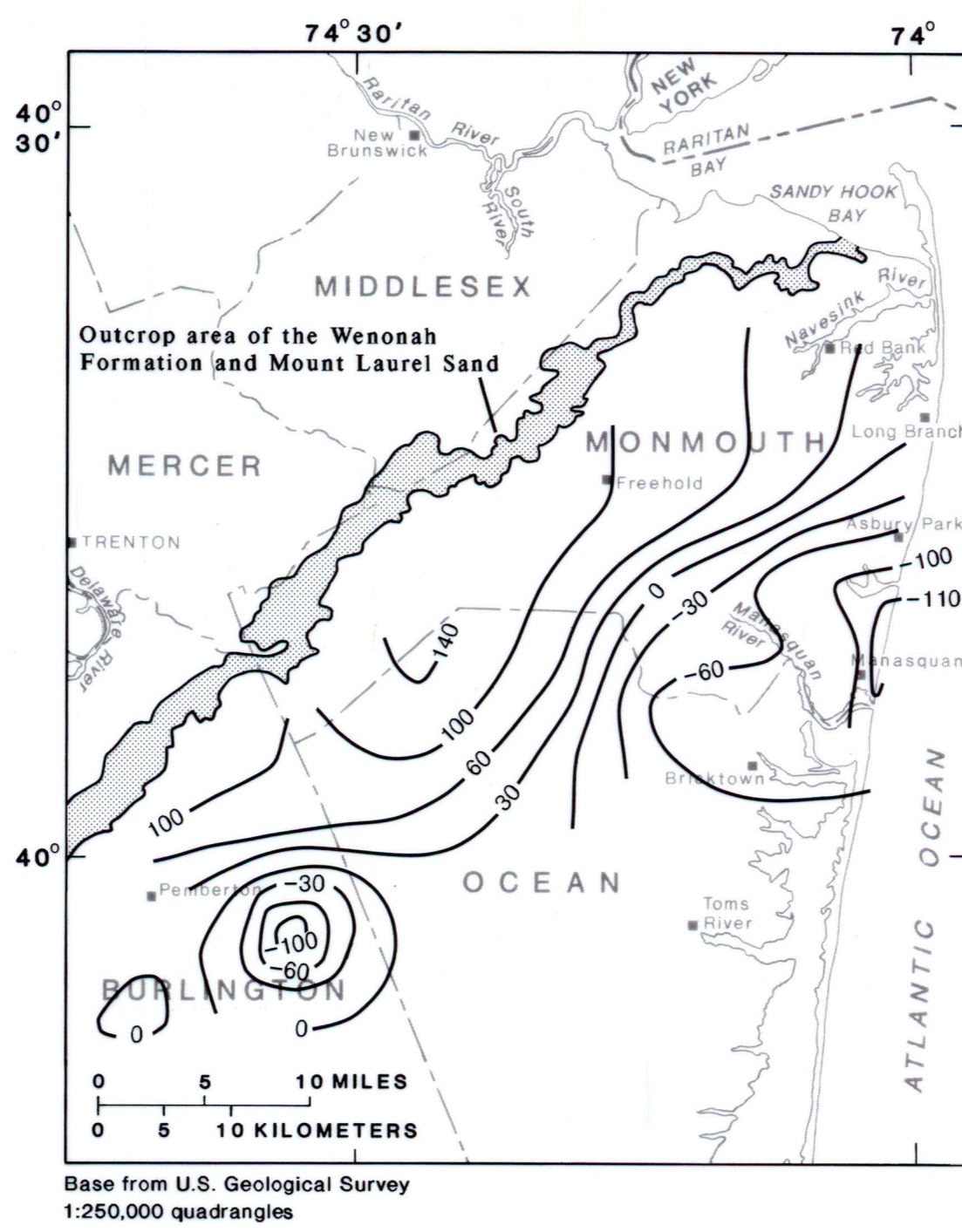


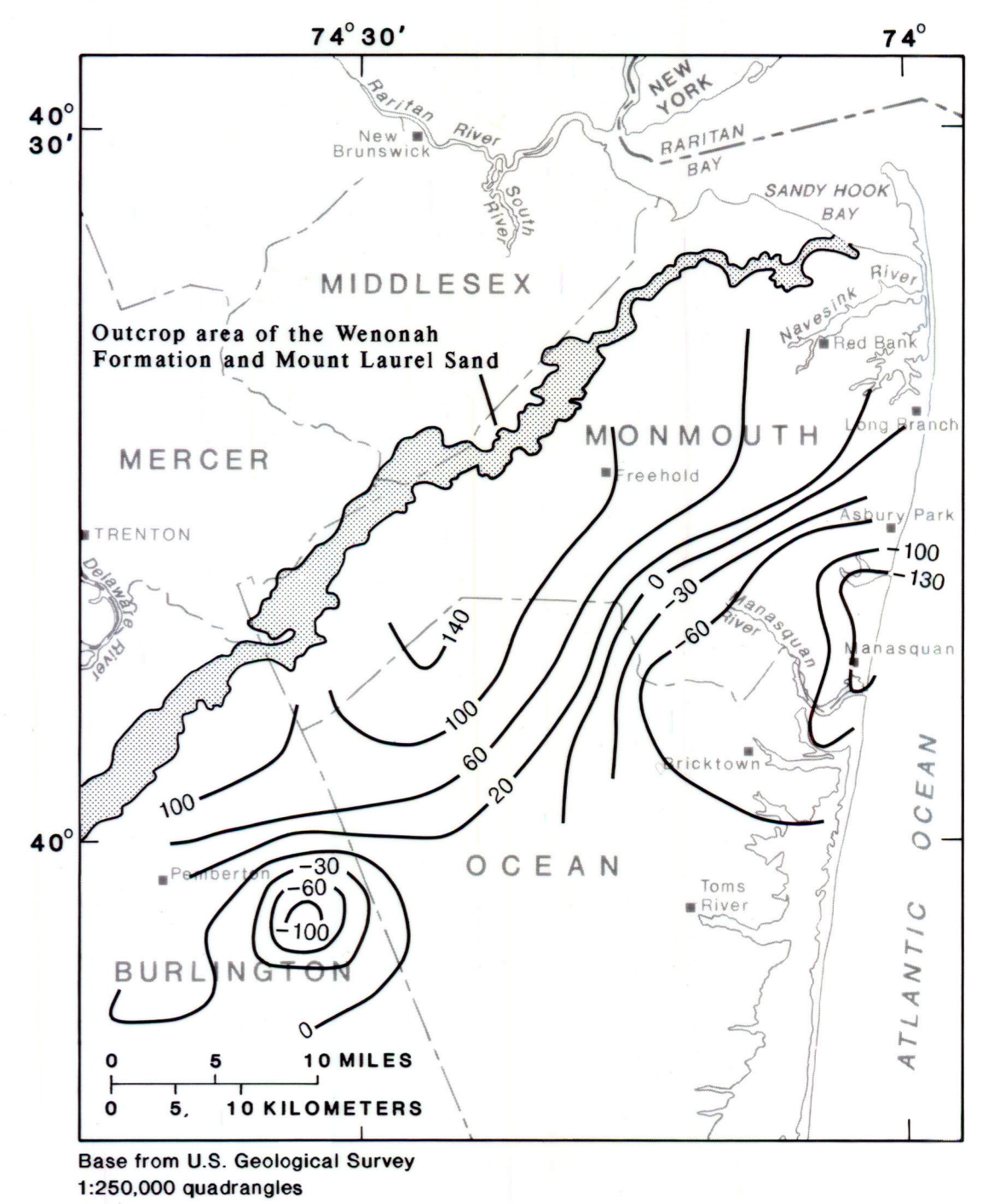
**SCENARIO C  
2000**



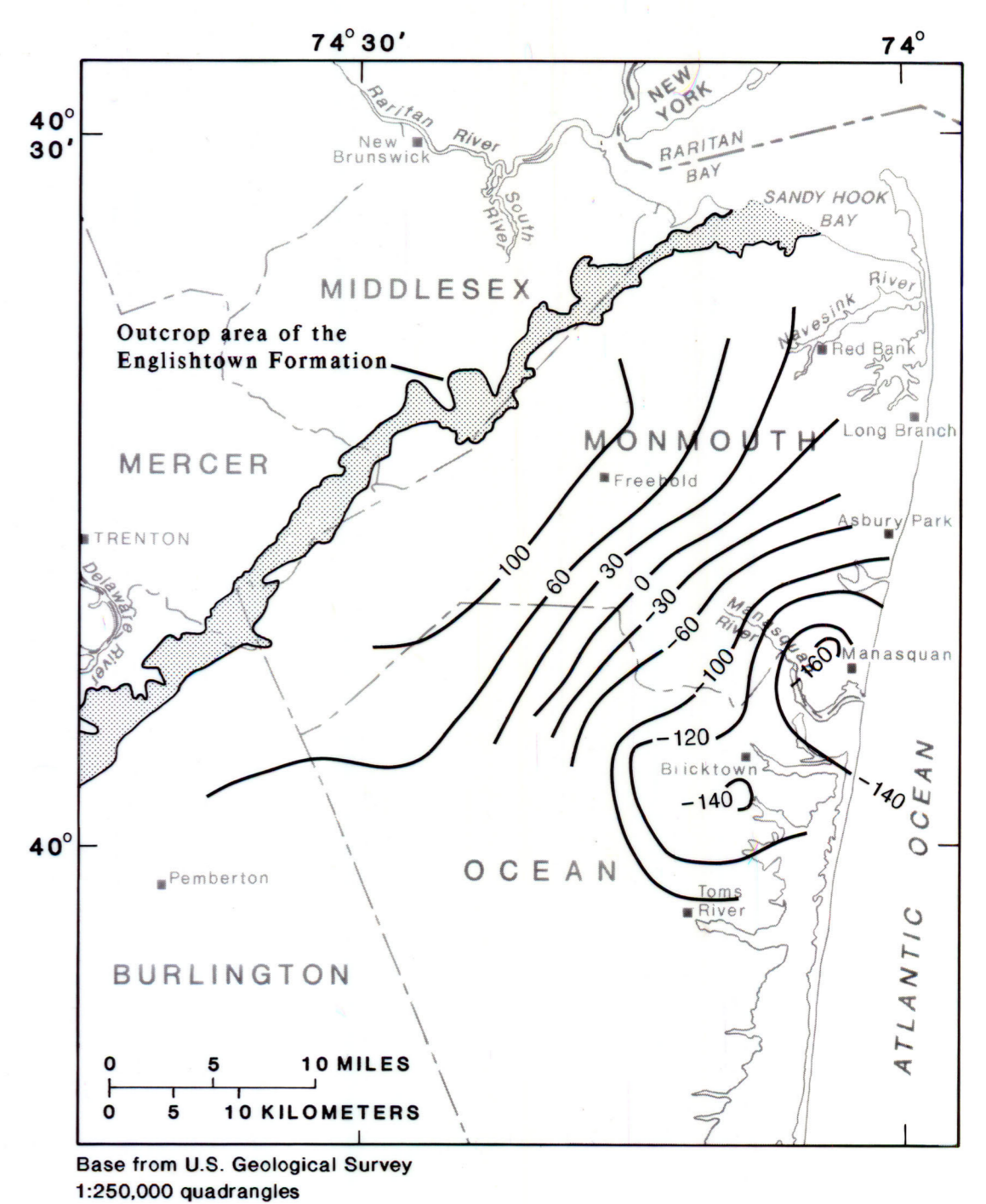
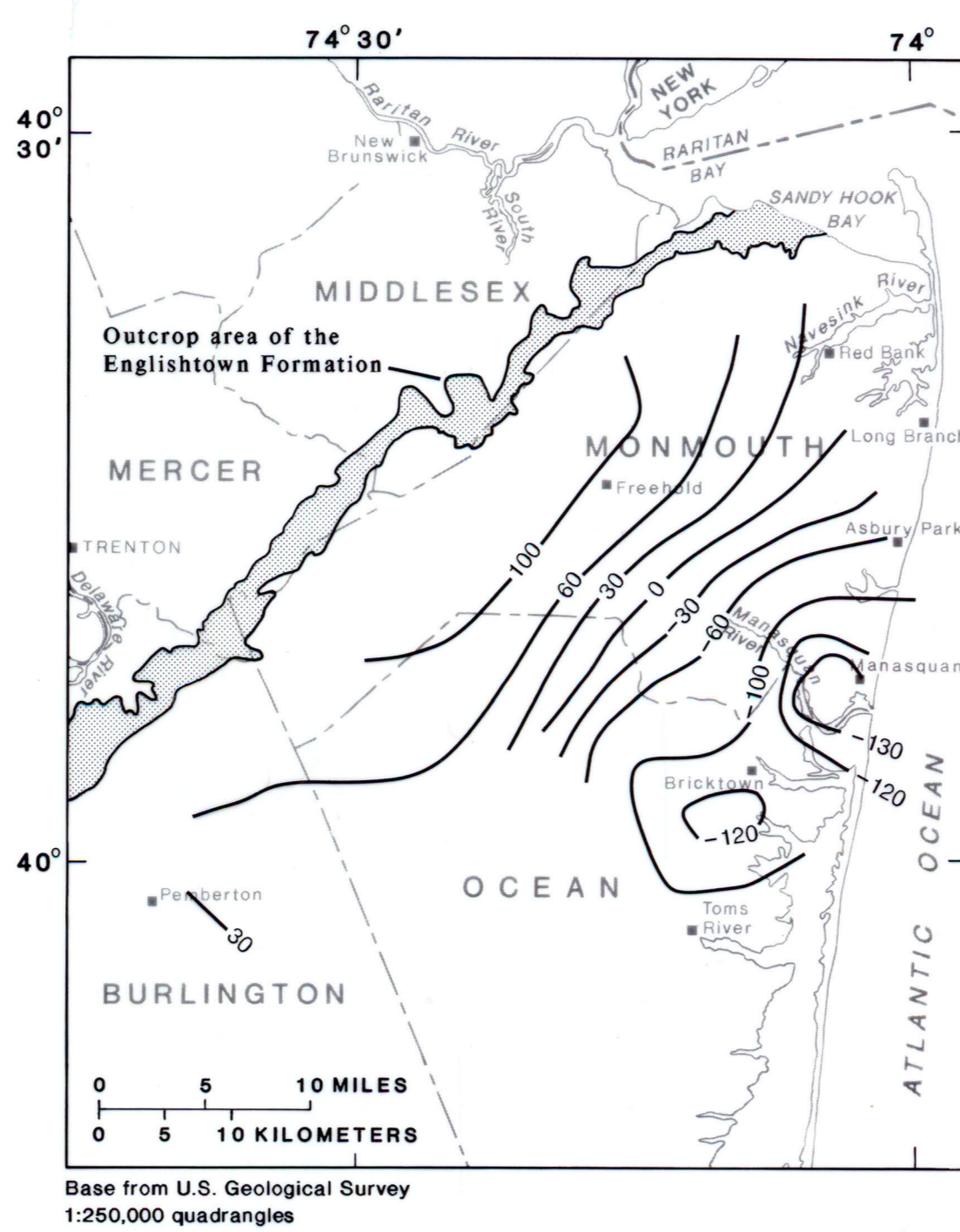
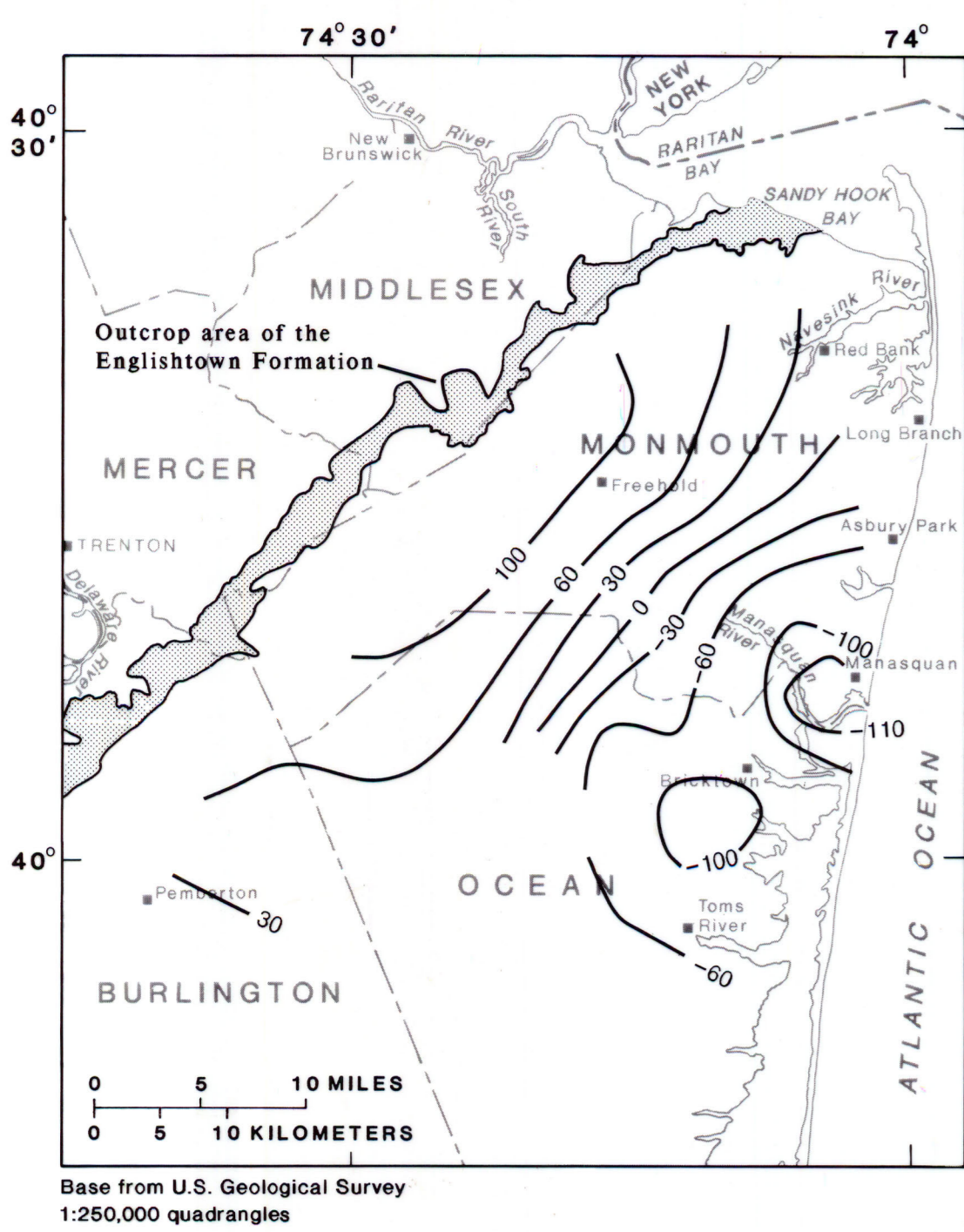
**SCENARIO E  
2000**



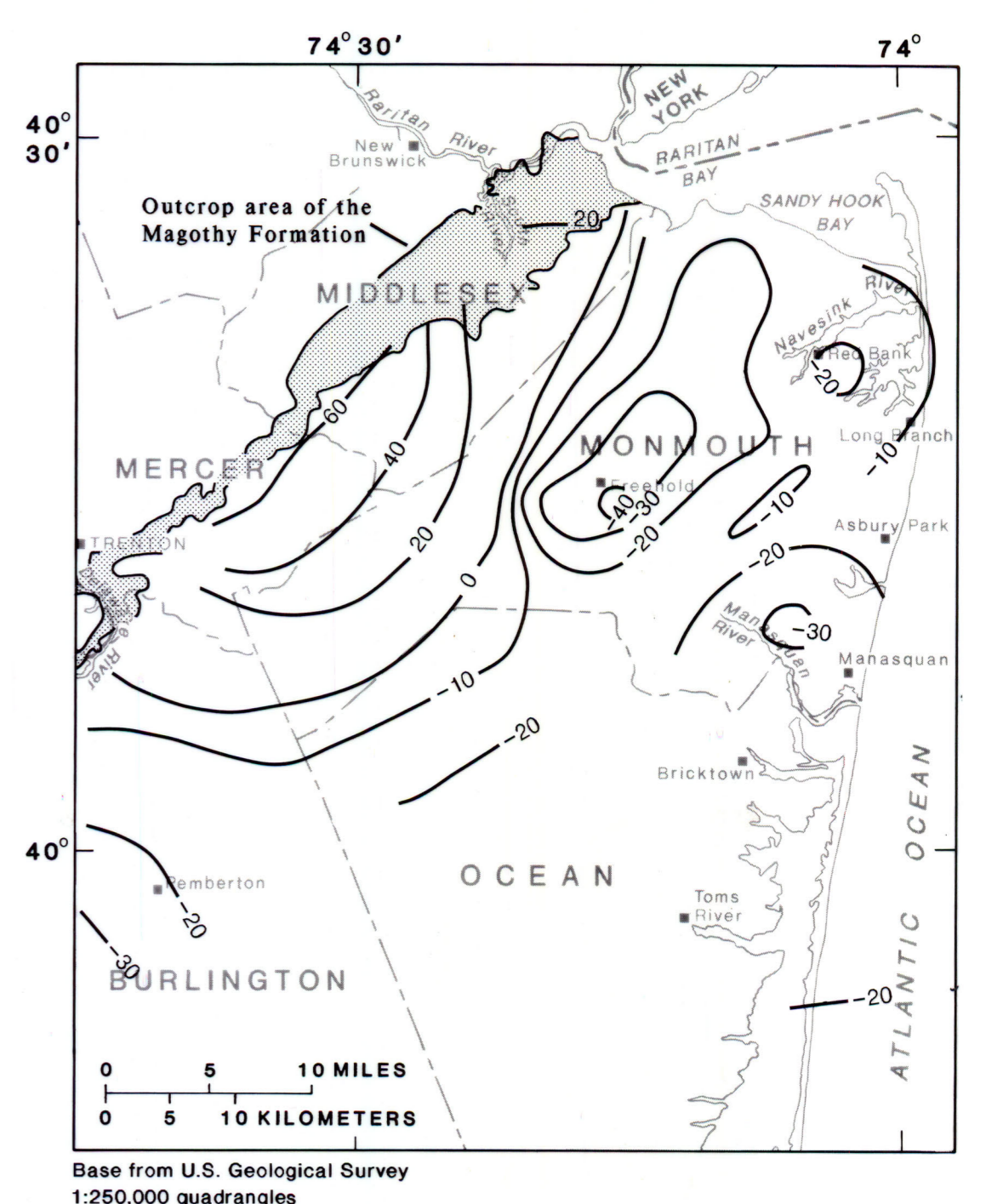
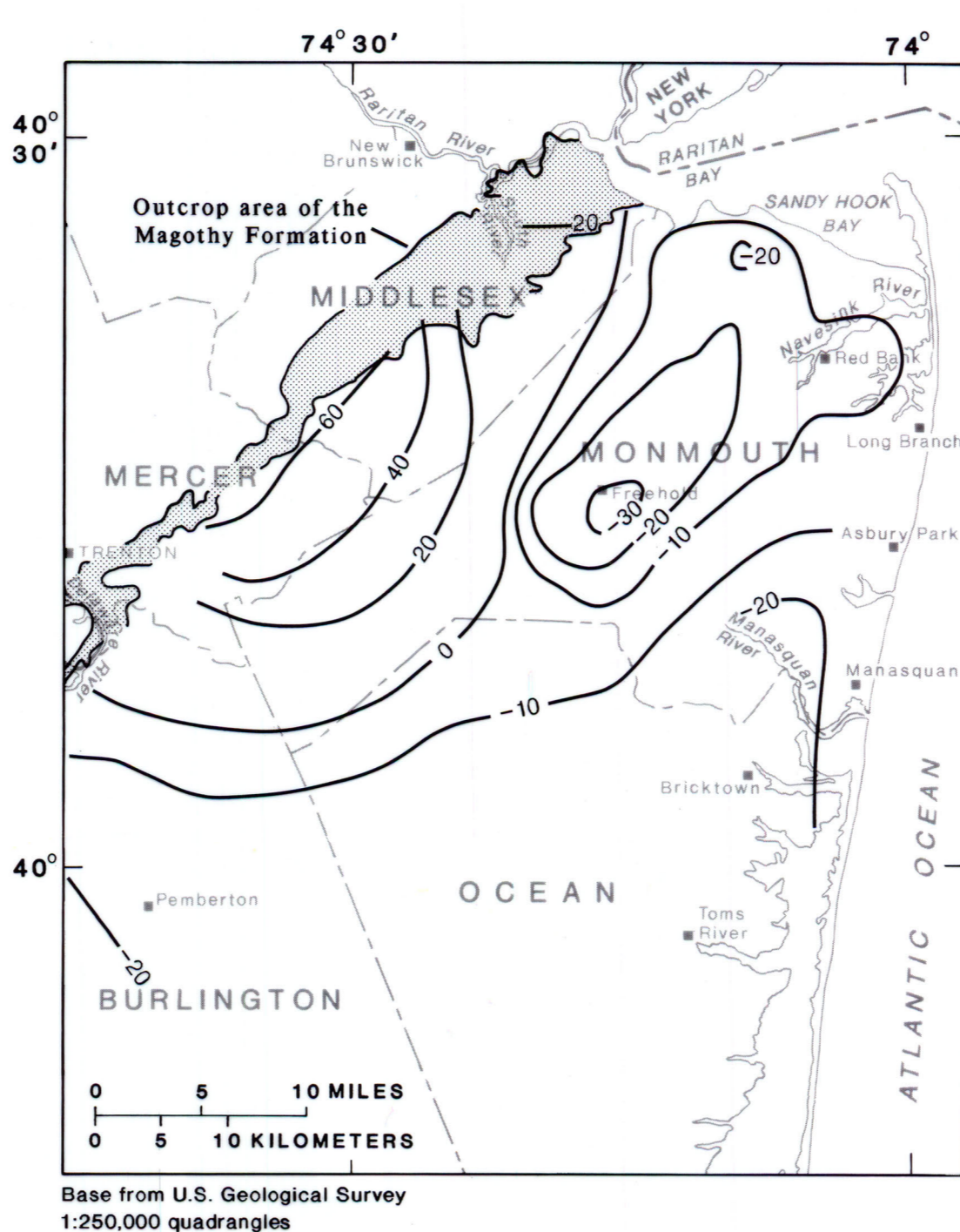
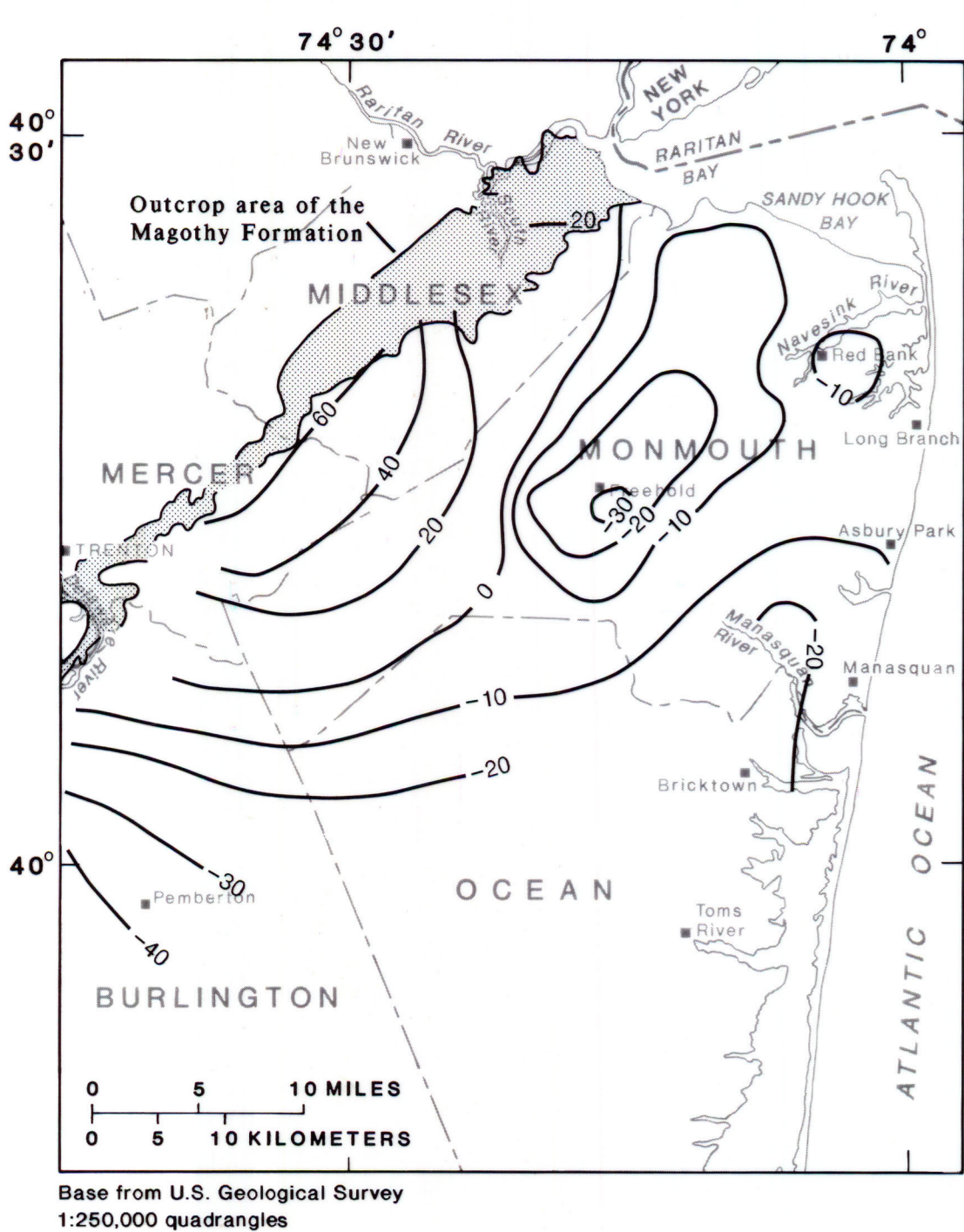
**SCENARIO F  
2000**



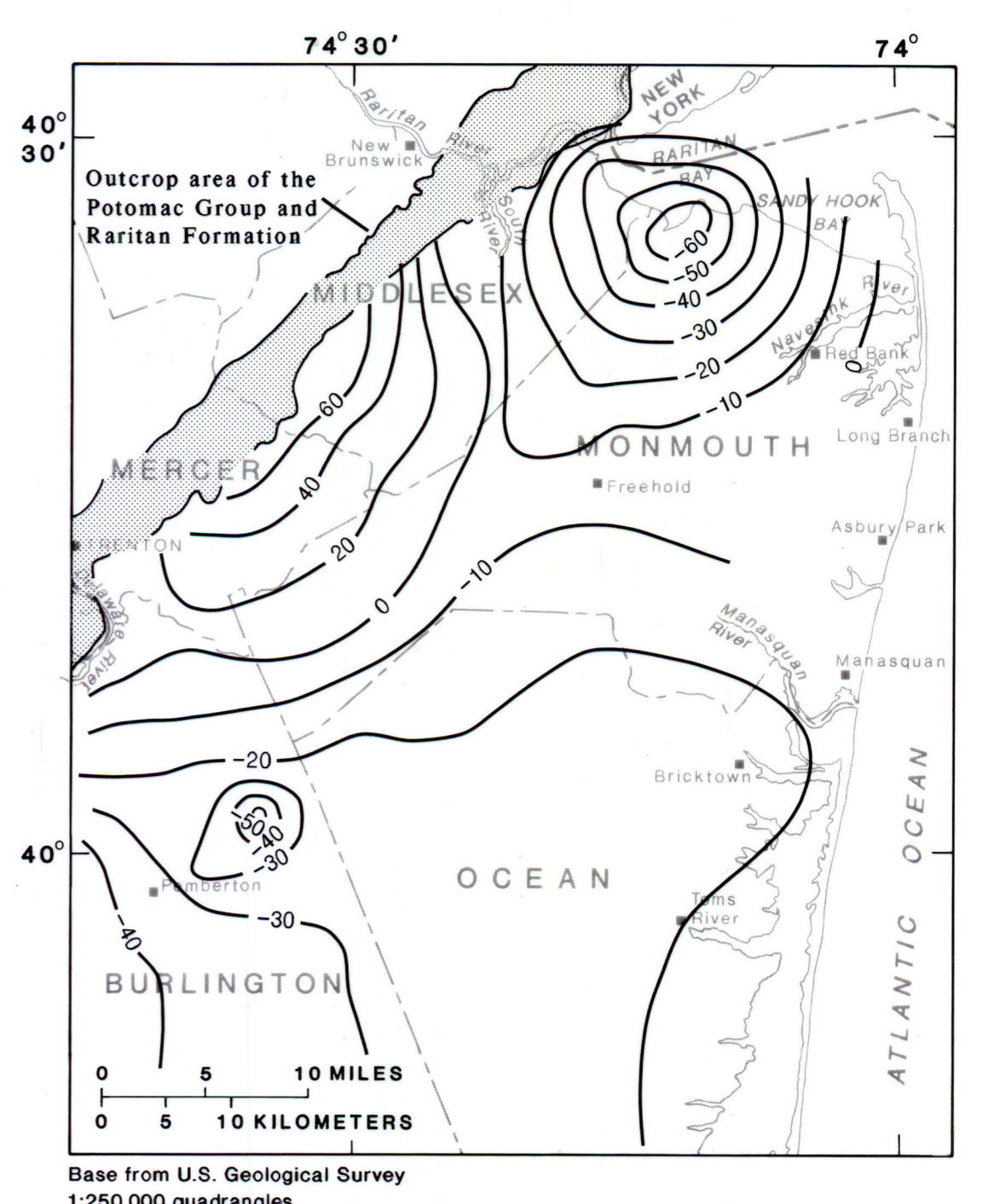
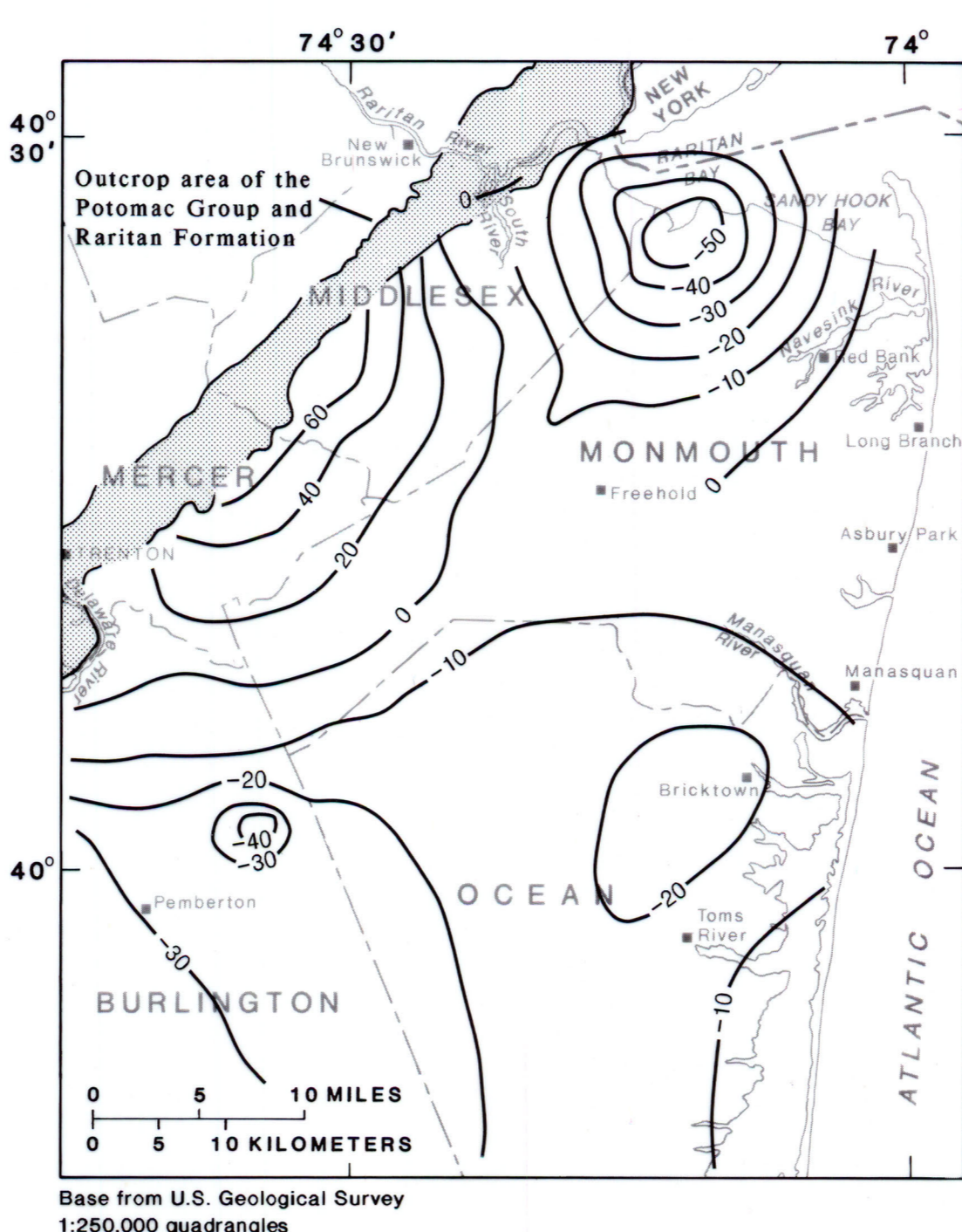
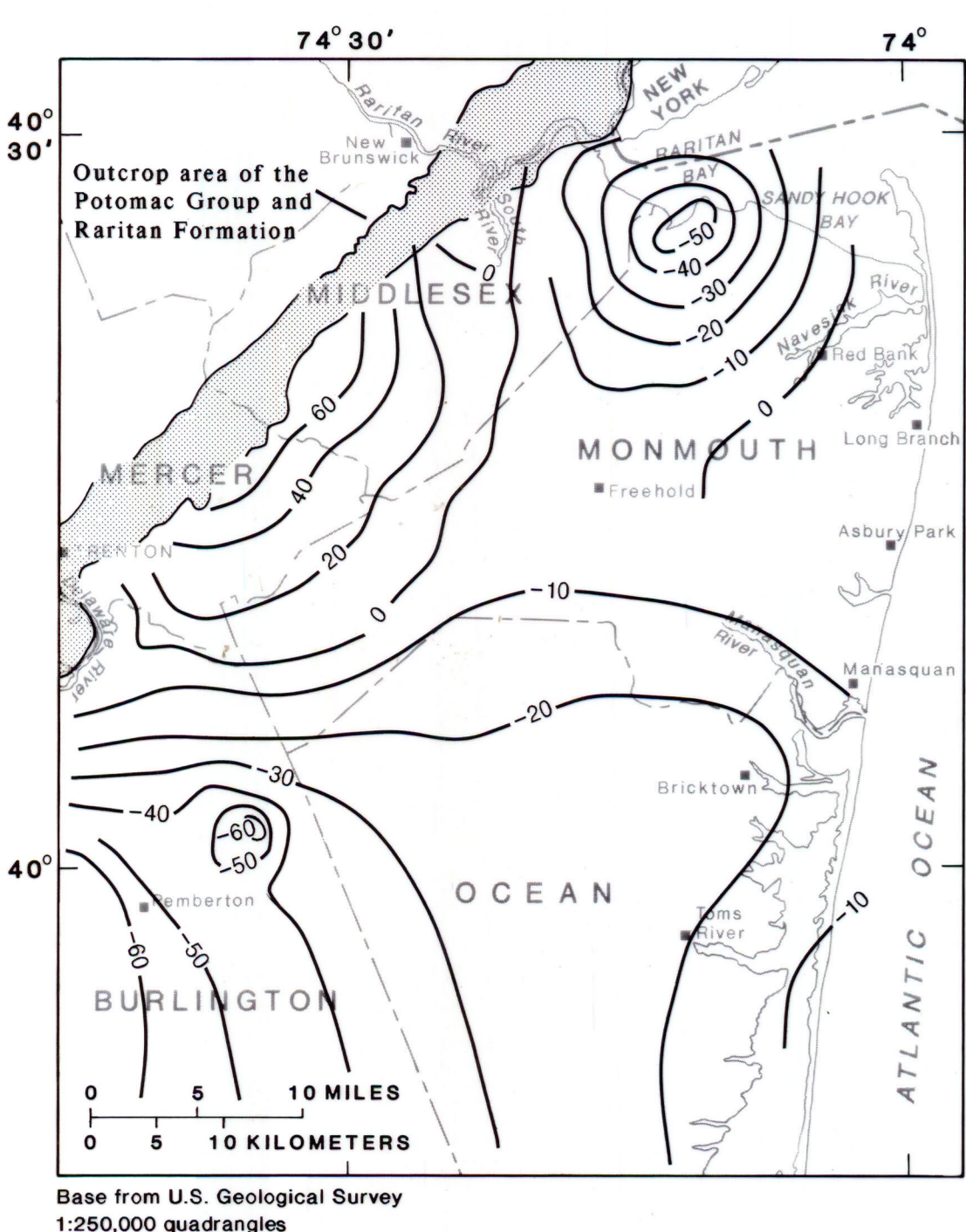
**WENONAH-MOUNT LAUREL AQUIFER**



**ENGLISHTOWN AQUIFER SYSTEM**



**UPPER AQUIFER OF THE POTOMAC-RARITAN-MAGOTHY AQUIFER SYSTEM**



**MIDDLE AQUIFER OF THE POTOMAC-RARITAN-MAGOTHY AQUIFER SYSTEM**

EXPLANATION  
--20-- POTENTIOMETRIC CONTOUR -- Shows altitude of simulated potentiometric surface for December 31 of the indicated year. Contour intervals variable. National Geodetic Vertical Datum of 1929

**SIMULATED POTENTIOMETRIC SURFACES FOR THE NORTHEASTERN COASTAL PLAIN OF NEW JERSEY, SCENARIOS C, E, AND F**