


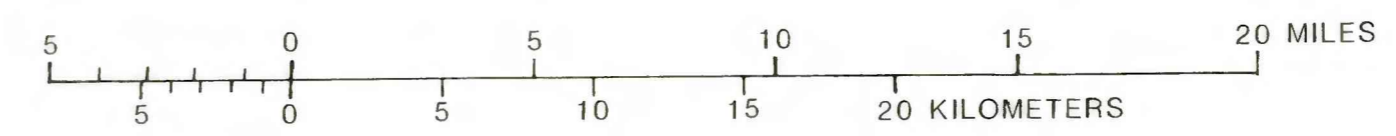


Base from U.S. Geological Survey
Oklahoma City, 1:250,000, 1957-78,
Fort Smith, 1:250,000, 1978

EXPLANATION

-  LINE OF EQUAL SATURATED THICKNESS OF ALLUVIAL AND TERRACE AQUIFER, 1973. Interval 10 feet
-  BOUNDARY OF AREA OF ACTIVE NODES
-  BOUNDARY OF MODELED AREA



SIMULATED SATURATED THICKNESS, 1973, IN THE ALLUVIAL AND TERRACE AQUIFER, NORTH CANADIAN RIVER, EAST-CENTRAL OKLAHOMA