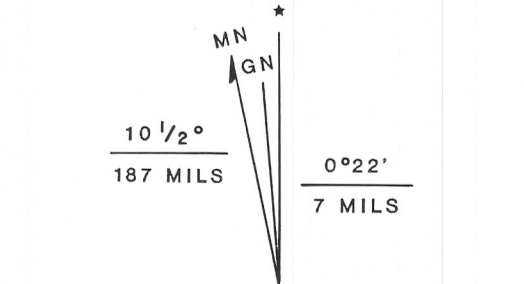


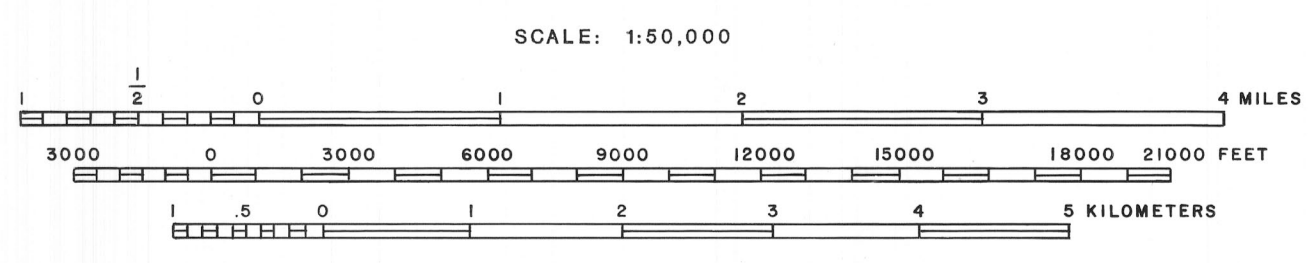
- EXPLANATION**
- NO-FLOW NODE
 - ▼ CONSTANT-HEAD NODE
 - S HEAD-DEPENDENT NODE
 - Q PUMPING QUARRY
 - R QUARRY RECHARGE NODE
 - 209 PUMPING WELL AND IDENTIFICATION NUMBER--
No prefix denotes a well in Chester County,
Prefix MG denotes a well in Montgomery County
 - ⊕ 323 WELL AND IDENTIFICATION NUMBER

Base from U.S. Geological Survey 1:24,000 Downingtown, 1983; Malvern, 1983;
Norristown, 1983; Unionville, 1973; Valley Forge, 1981.

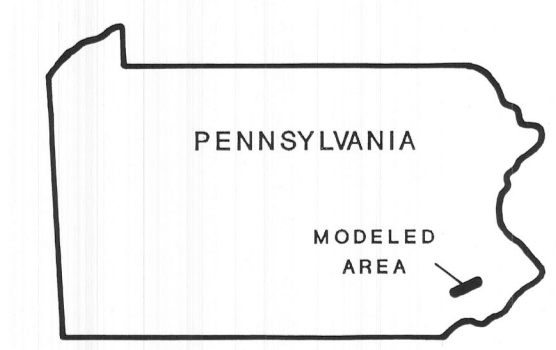
Hydrology by R. A. Sloto, 1989



UTM GRID AND 1983 MAGNETIC NORTH
DECLINATION AT CENTER OF SHEET



SCALE: 1:50,000
CONTOUR INTERVAL 10 FEET
NATIONAL GEODETIC VERTICAL DATUM OF 1929



MODEL GRID AND BOUNDARY CONDITIONS