Prepared in cooperation with the
NEW JERSEY DEPARTMENT OF ENVIRONMENTAL PROTECTION
DIVISION OF WATER RESOURCES

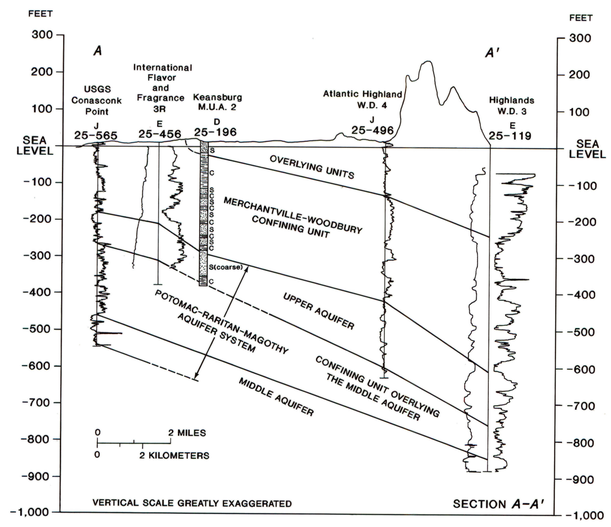

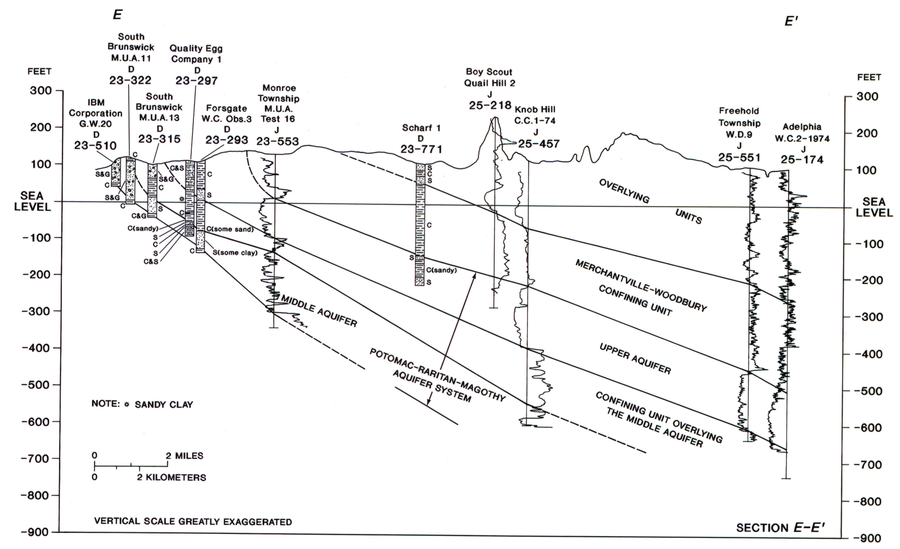

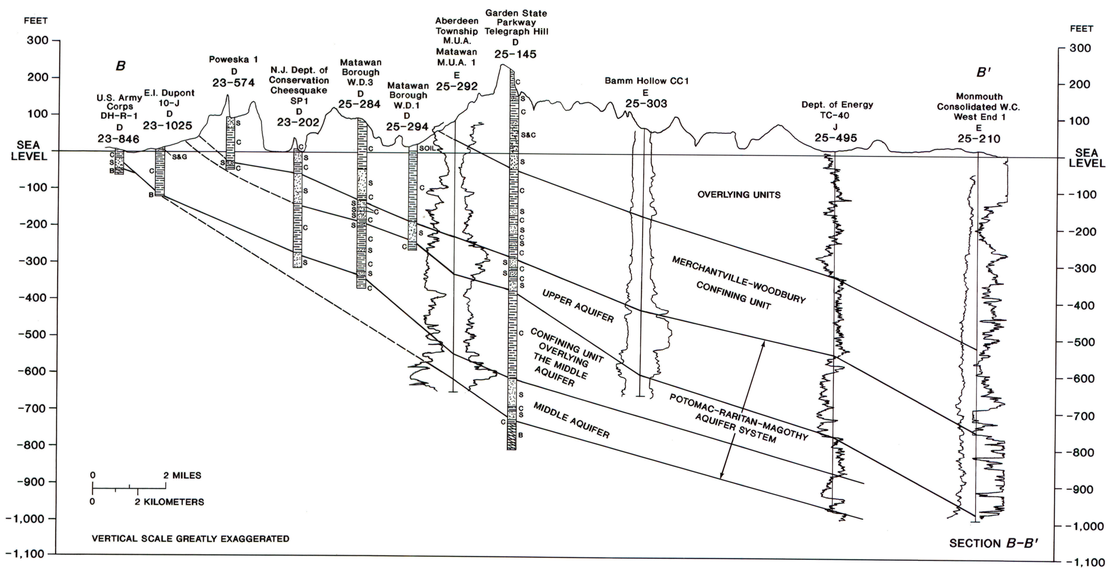

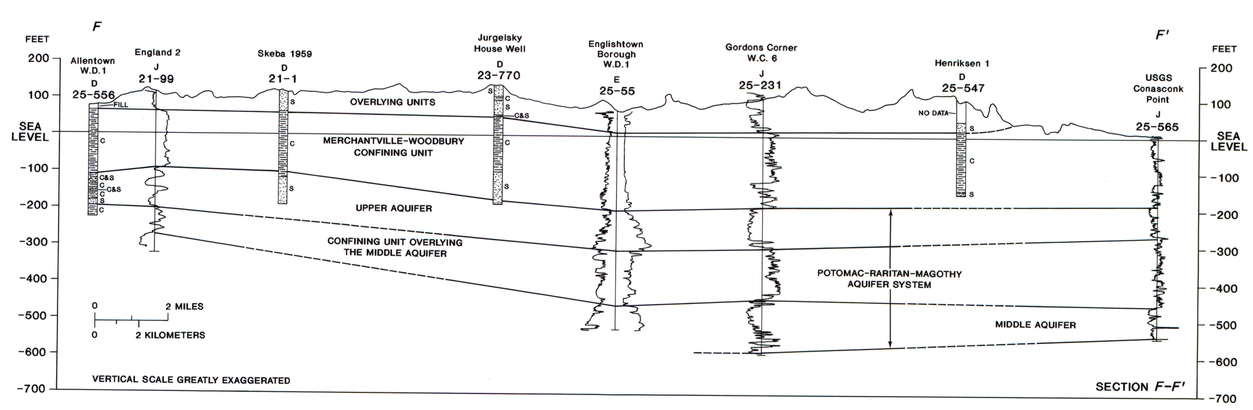

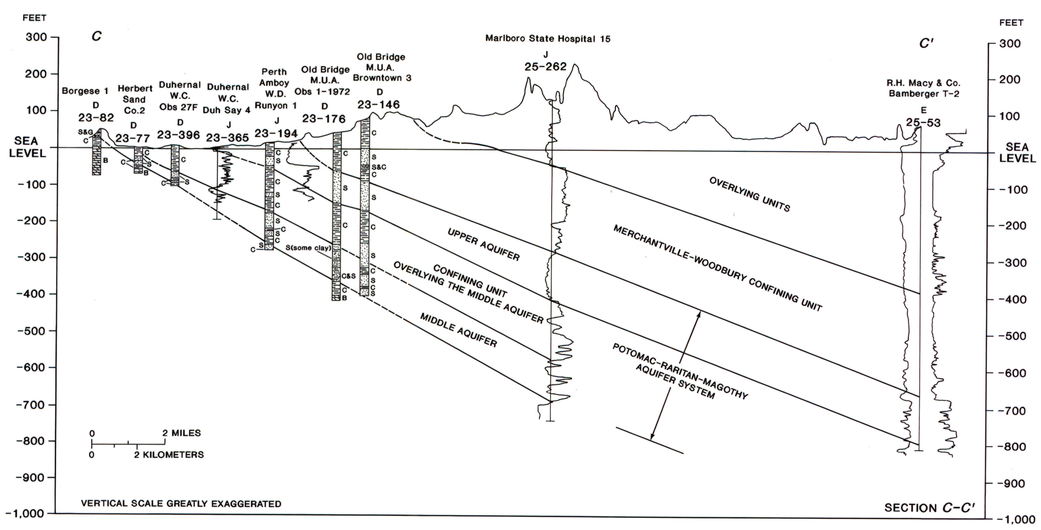

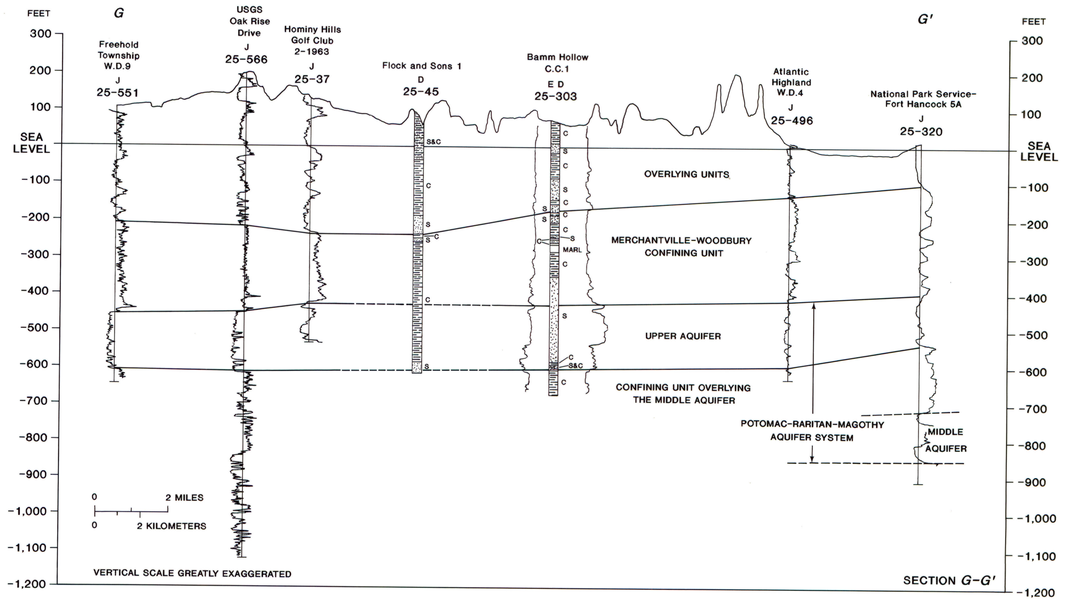

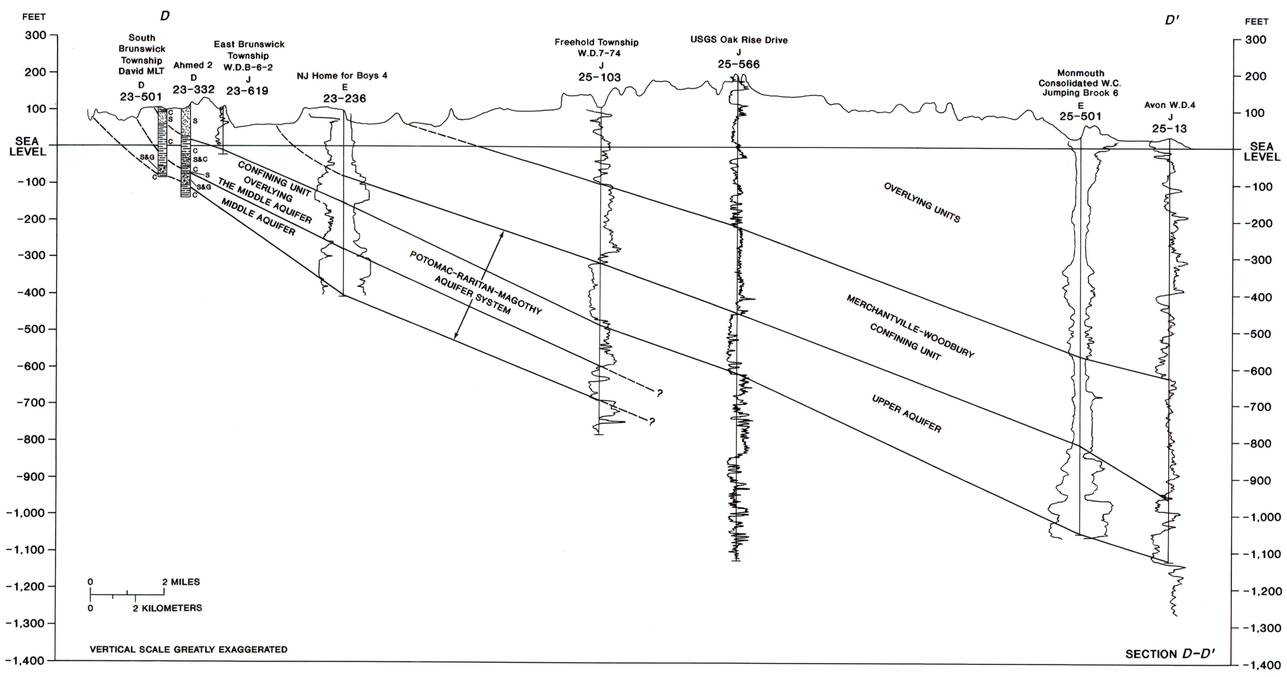

EXPLANATION

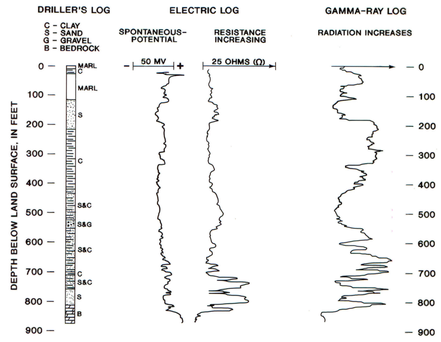

A—A' LINE OF SECTION SHOWN ON PLATE 1

BOUNDARY OF HYDROGEOLOGIC UNIT--Dashed where approximate

25-262 WELL NUMBER

D DRILLER'S LOG

E ELECTRIC LOG

J GAMMA-RAY LOG

⊥ BOTTOM OF GEOLOGIC OR GEOPHYSICAL LOG

HYDROGEOLOGIC SECTIONS *A-A'* THROUGH *G-G'*, THROUGH THE NORTHERN COASTAL PLAIN OF NEW JERSEY