DEPARTMENT OF THE INTERIOR
U.S.GEOLOGICAL SURVEY

Prepared in cooperation with the
CITY OF BRUNSWICK, GEORGIA
GLYNN COUNTY, GEORGIA
GEORGIA GEOLOGIC SURVEY
COASTAL AREA PLANNING AND DEVELOPMENT COMMISSION
U.S. ARMY CORPS OF ENGINEERS

WATER-RESOURCES INVESTIGATION REPORT 90-4027
PLATE 2

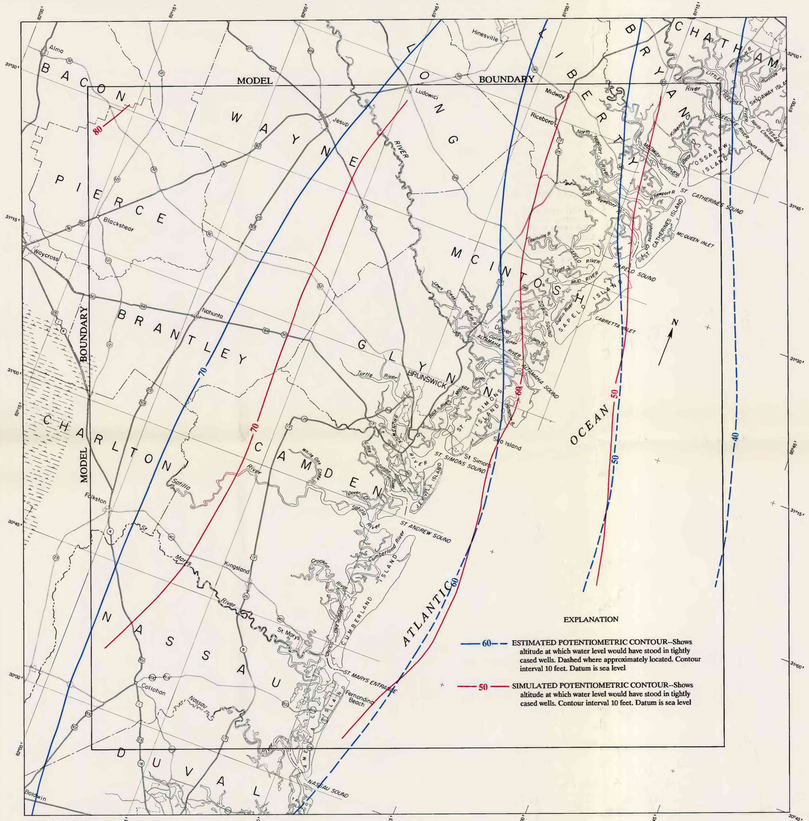

Estimated potentiometric contours from Johnston and others (1980)

PREDEVELOPMENT

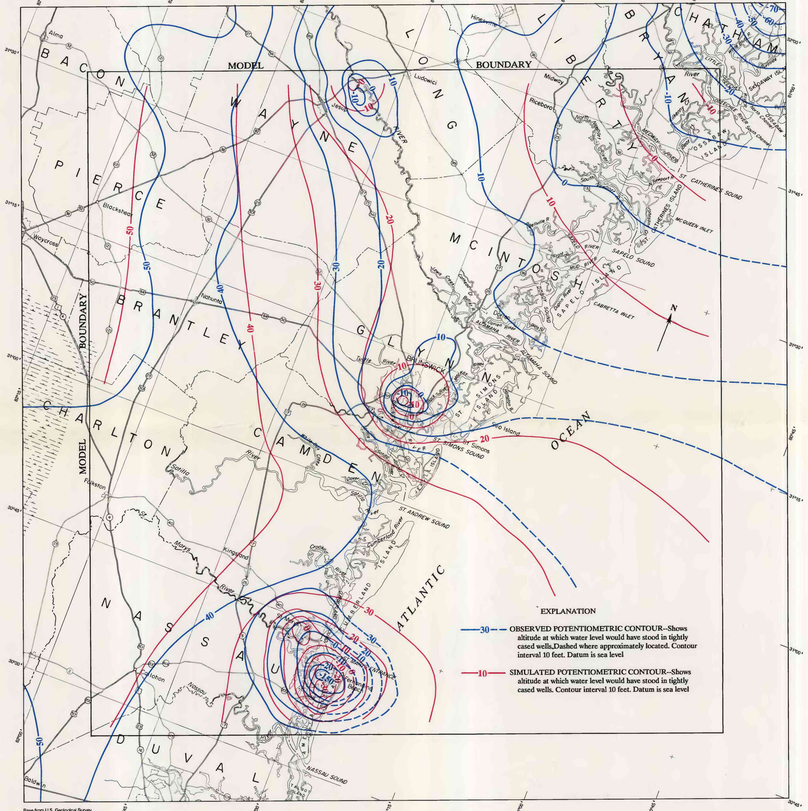

Observed potentiometric contours from Johnston and others (1981)

MAY 1980

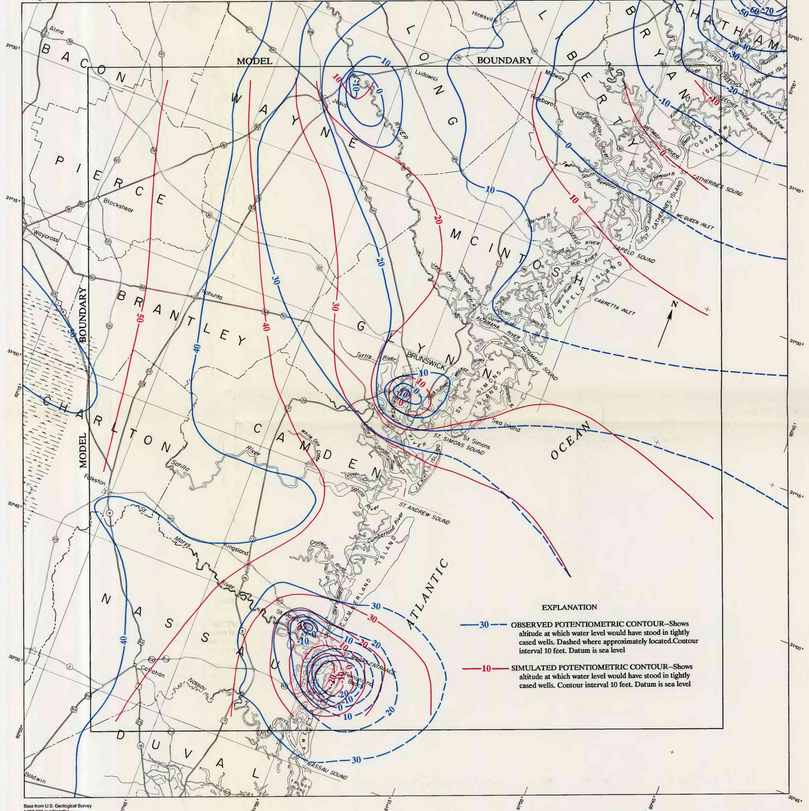

Observed potentiometric contours from Clarke (1987)

MAY 1985

COMPARISION OF POTENTIOMETRIC SURFACES OF THE UPPER FLORIDAN AQUIFER IN THE AREA OF GLYNN COUNTY, GEORGIA