Prepared in cooperation with the
STATE OF WASHINGTON DEPARTMENT OF ECOLOGY

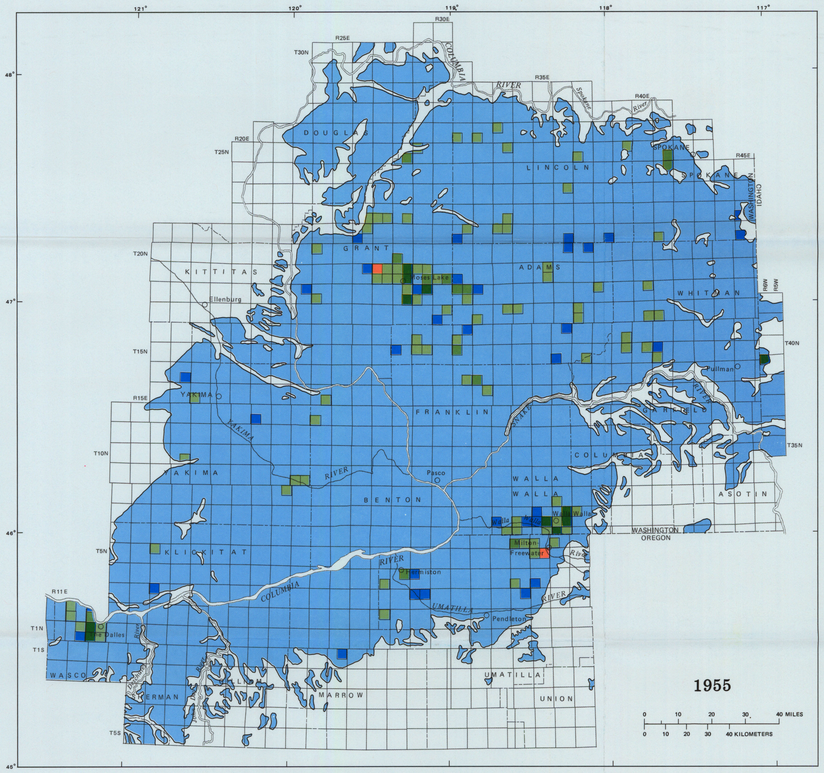

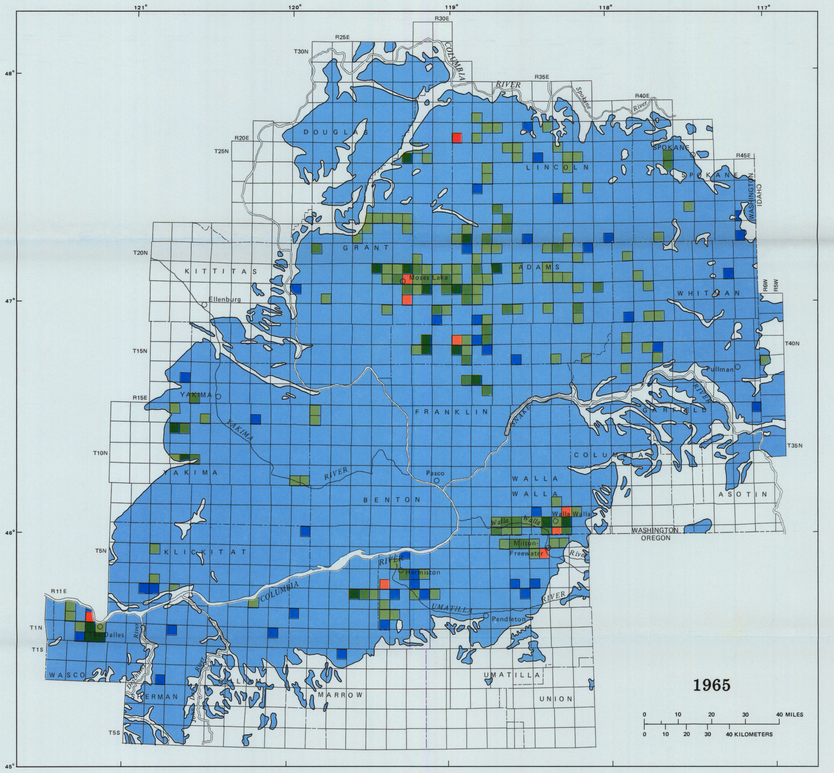

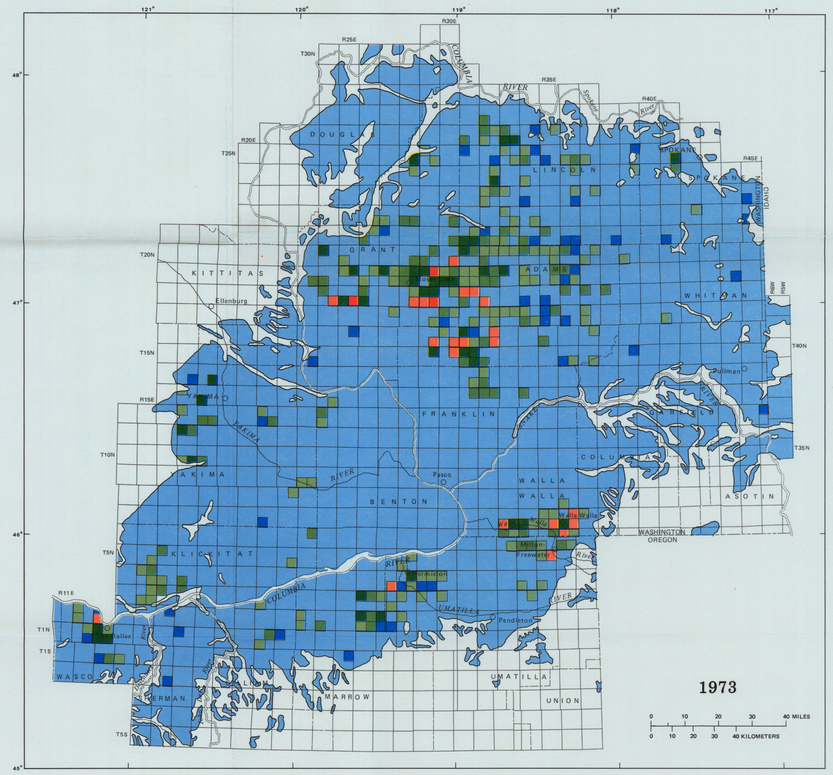

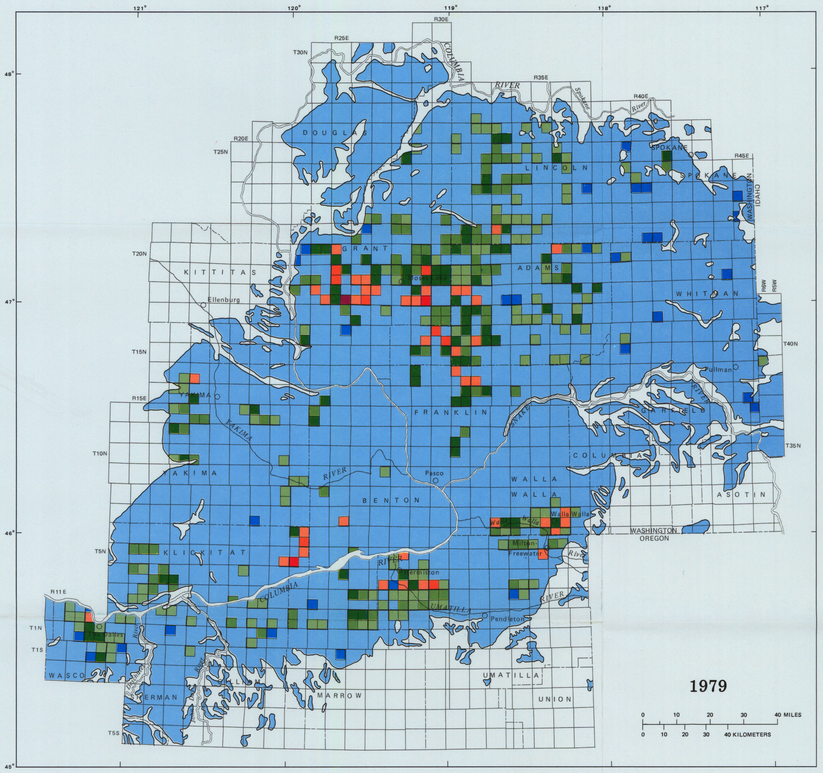

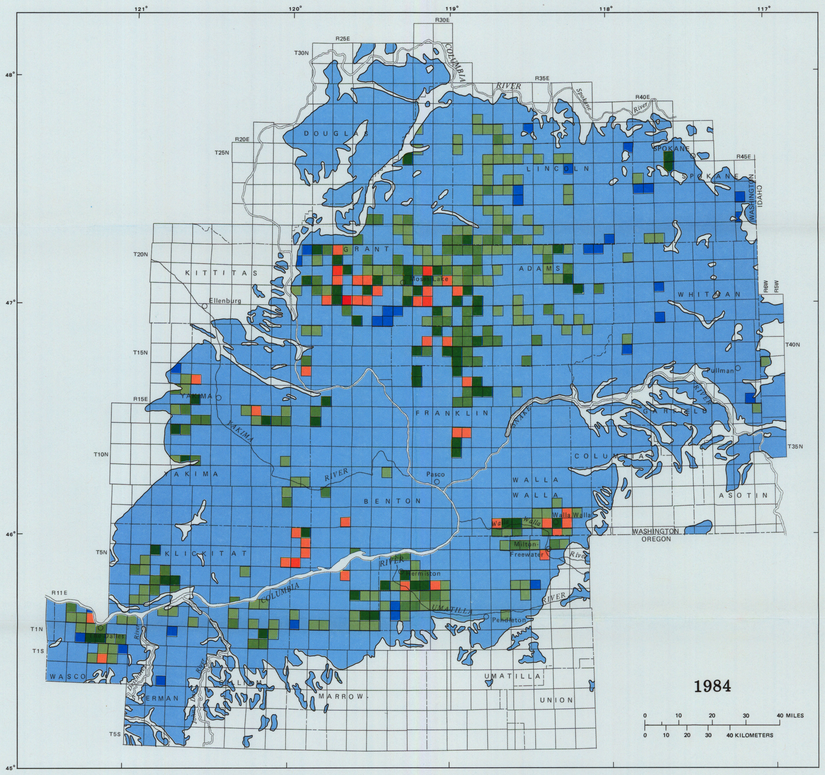

EXPLANATION
PUMPAGE, IN ACRE-FEET

- 0 - 49
- 50 - 99
- 100 - 499
- 500 - 999
- 1,000 - 1,999
- 2,000 - 3,999
- 4,000 - 5,999
- 6,000 - 8,999
- 9,000 - 12,000
- Extent of water-yielding unit

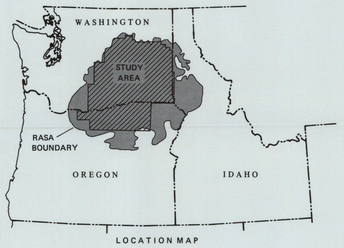

LOCATION MAP

Base digitized from Washington and Oregon State base maps 1:500 000 1982

MAPS SHOWING GROUND-WATER PUMPAGE FROM THE WANAPUM UNIT, COLUMBIA PLATEAU, WASHINGTON AND OREGON, FOR SELECTED YEARS.

By
D. R. Cline and C. A. Collins
1992

Cline D.R. and Collins C.A. 1992 Ground-water pumpage in the Columbia Plateau, Washington and Oregon, 1945 to 1984; U.S. Geological Survey Water-Resources Investigations Report 92-4085

☆ U.S. GOVERNMENT PRINTING OFFICE: 1993—791-718