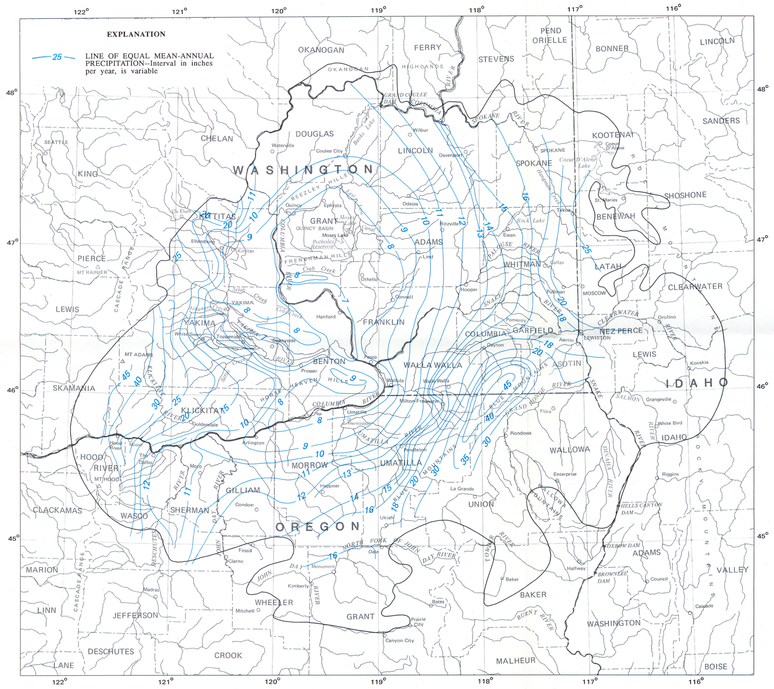

a. Mean annual precipitation in the Columbia Plateau, 1956-77 (From Nelson, 1991).

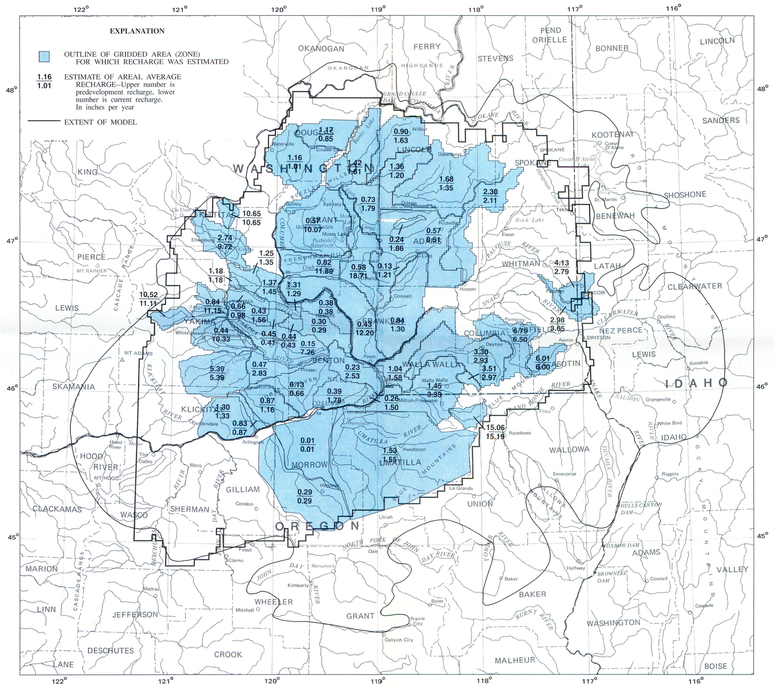

b. Recharge estimates for the modeled zones, predevelopment (1850's) and current (1980's) land-use conditions (From Bauer and Vaccaro, 1990).

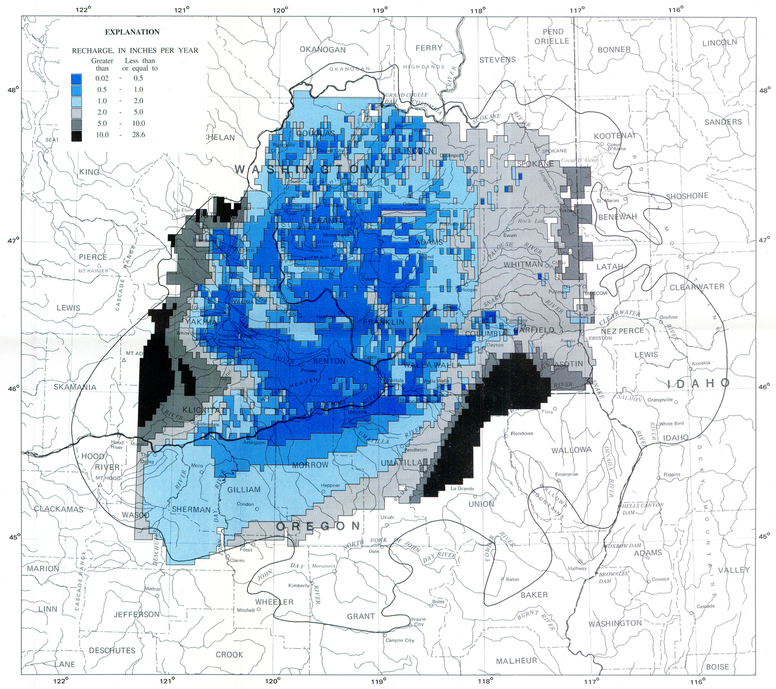

c. Distribution of estimated recharge for predevelopment (1850's) land-use conditions.

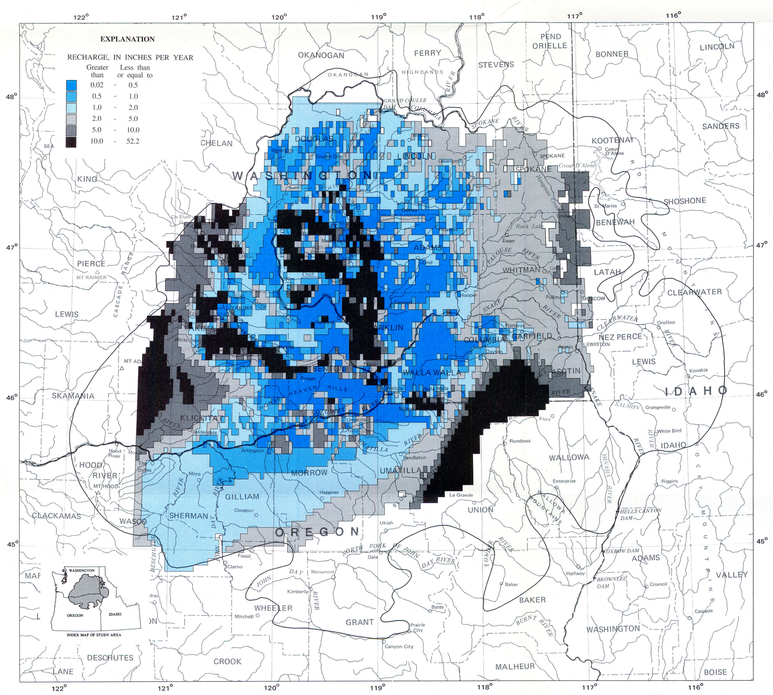

d. Distribution of estimated recharge for current (1980's) land-use conditions.

SCALE 1:2 000 000
20 0 20 40 60 80 100 MILES
20 0 20 40 60 80 100 KILOMETERS

Base from U.S. Geological Survey State base maps, Washington, 1982, Oregon, 1982, and Idaho, 1976, 1:500,000

MAPS SHOWING THE MEAN ANNUAL PRECIPITATION AND ESTIMATES OF RECHARGE FOR THE COLUMBIA PLATEAU AQUIFER SYSTEM, WASHINGTON, OREGON, AND IDAHO

By
A.J. Hansen, Jr., J.J. Vaccaro, and H.H. Bauer
1994

Hansen, A.J., Jr., Vaccaro, J.J., Bauer, H.H., 1994, Ground-Water Flow Simulation of the Columbia Plateau Regional Aquifer System, Washington, Oregon, and Idaho: Water-Resources Investigations Report 91-4187