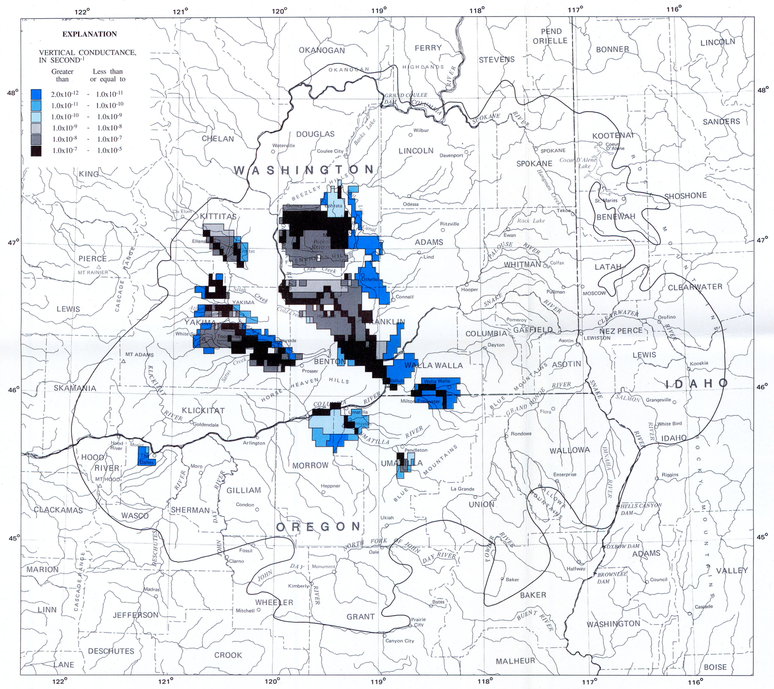

a. Between the overburden aquifer and underlying basalt units.

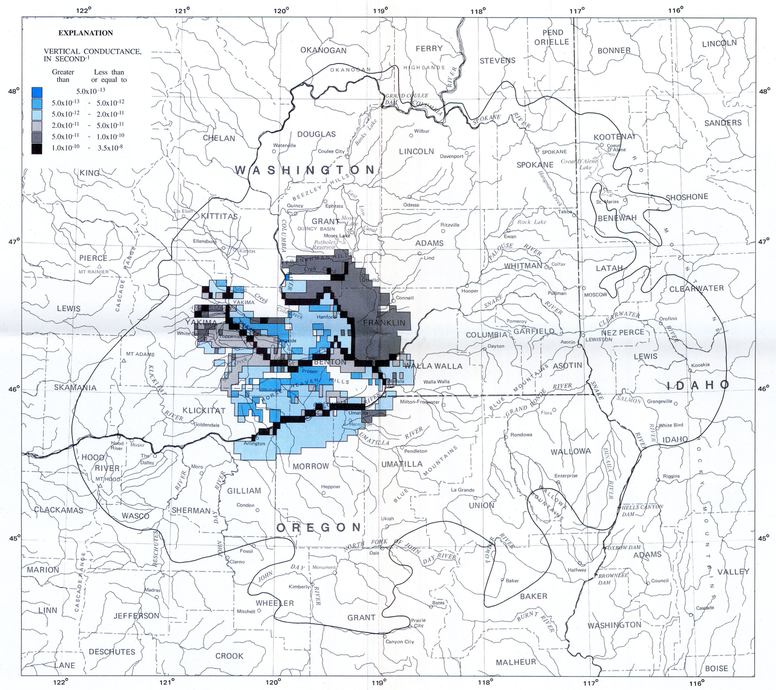

b. Between the Saddle Mountains unit and underlying basalt units.

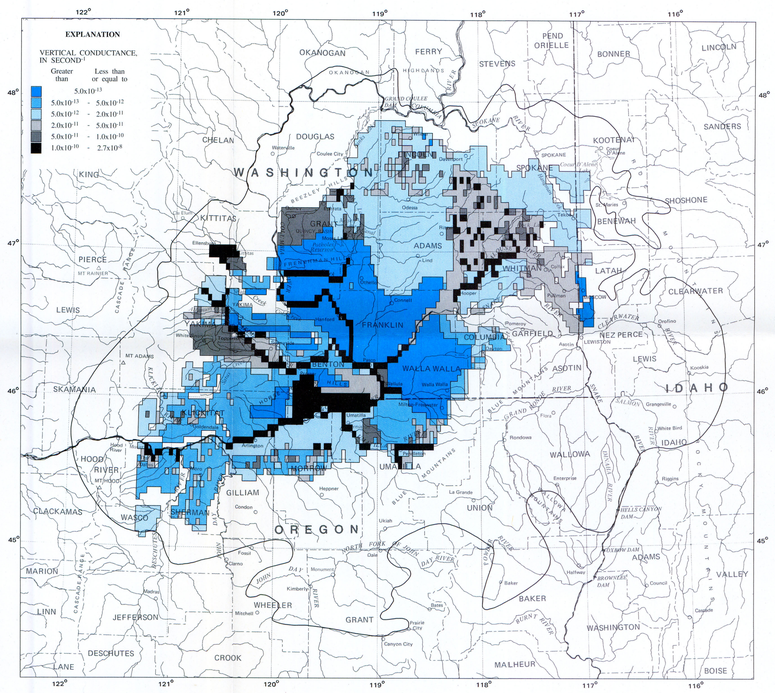

c. Between the Wanapum unit and upper Grande Ronde.

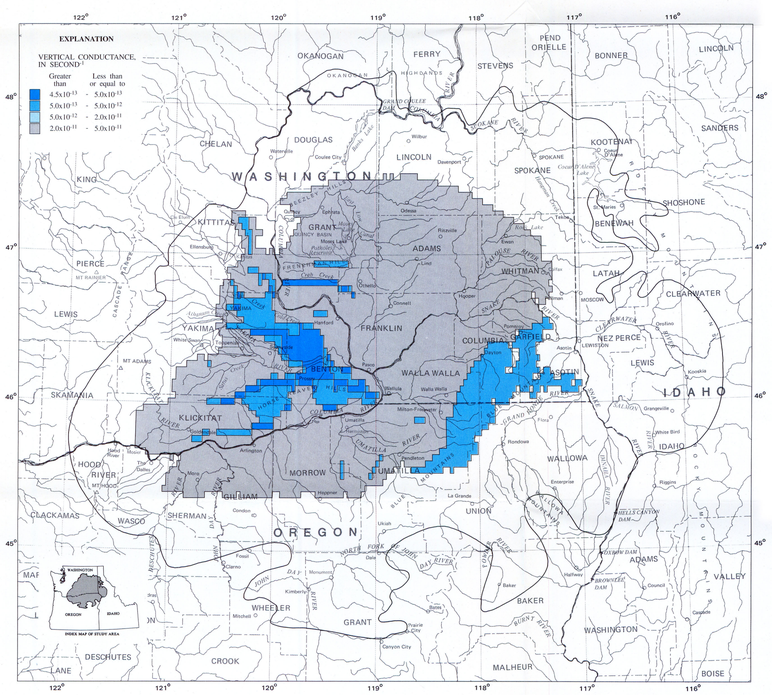

d. Between the upper Grande Ronde and lower Grande Ronde.

SCALE 1:2 000 000

20 0 20 40 60 80 100 MILES

20 0 20 40 60 80 100 KILOMETERS

Base from U.S. Geological Survey
State base maps, Washington, 1982,
Oregon, 1982, and Idaho, 1976,
1:500,000

Hansen, A.J., Jr., Vaccaro, J.J., Bauer, H.H., 1994,
Ground-Water Flow Simulation of the Columbia Plateau
Regional Aquifer System, Washington, Oregon, and
Idaho: Water-Resources Investigations Report 91-4187

MAPS SHOWING MODEL-DERIVED DISTRIBUTION OF VERTICAL HYDRAULIC CONDUCTANCE PER UNIT AREA BETWEEN MODEL LAYERS FOR THE COLUMBIA PLATEAU AQUIFER SYSTEM, WASHINGTON, OREGON, AND IDAHO

By
A.J. Hansen, Jr., J.J. Vaccaro, and H.H. Bauer

1994