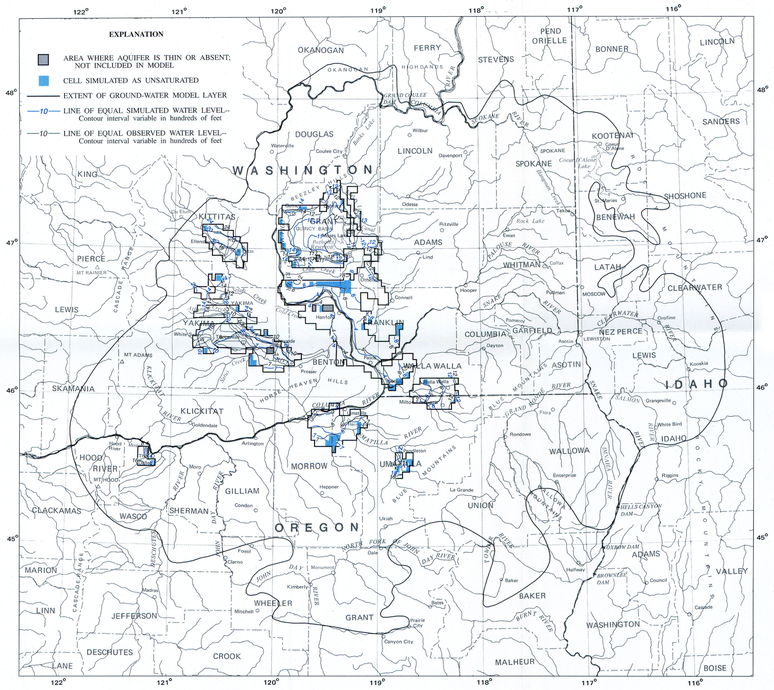

a. The overburden aquifer.

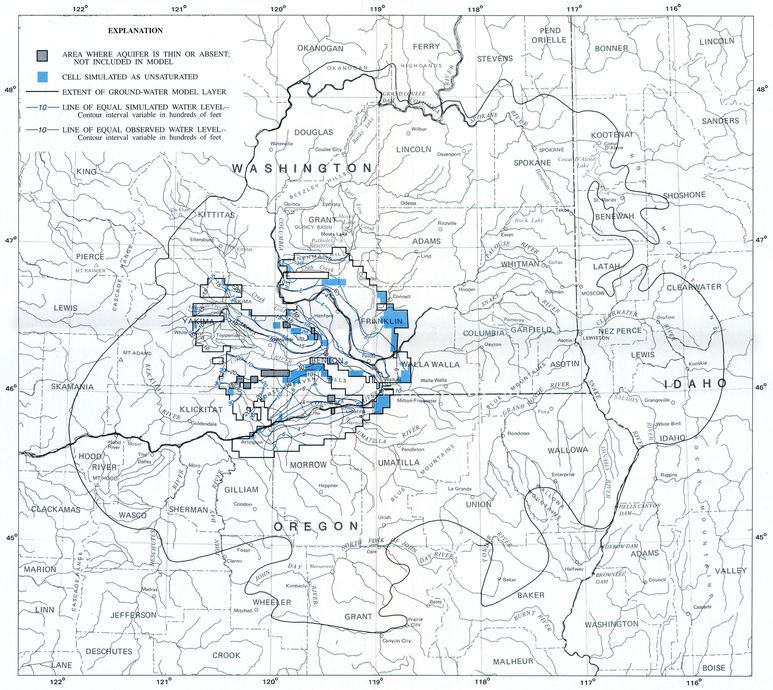

b. The Saddle Mountains unit.

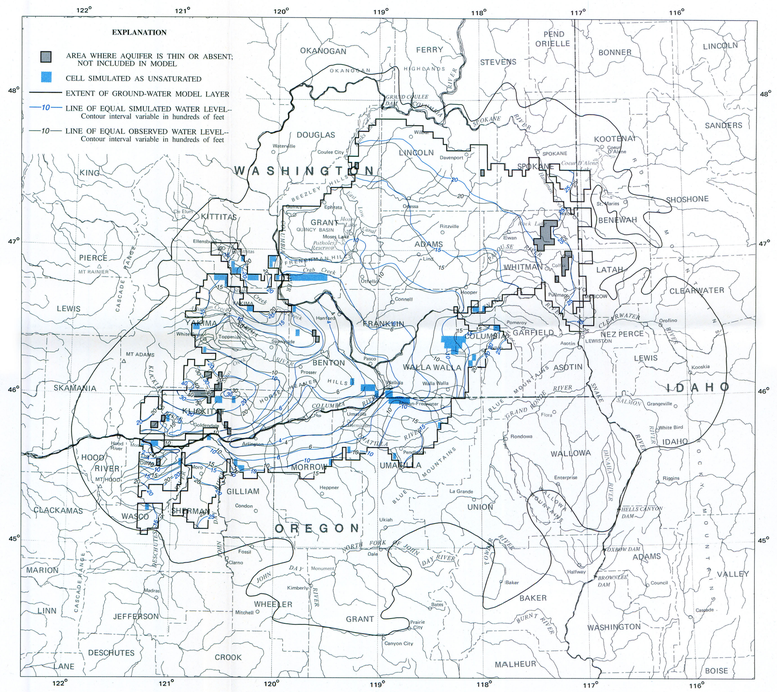

c. The Wanapum unit.

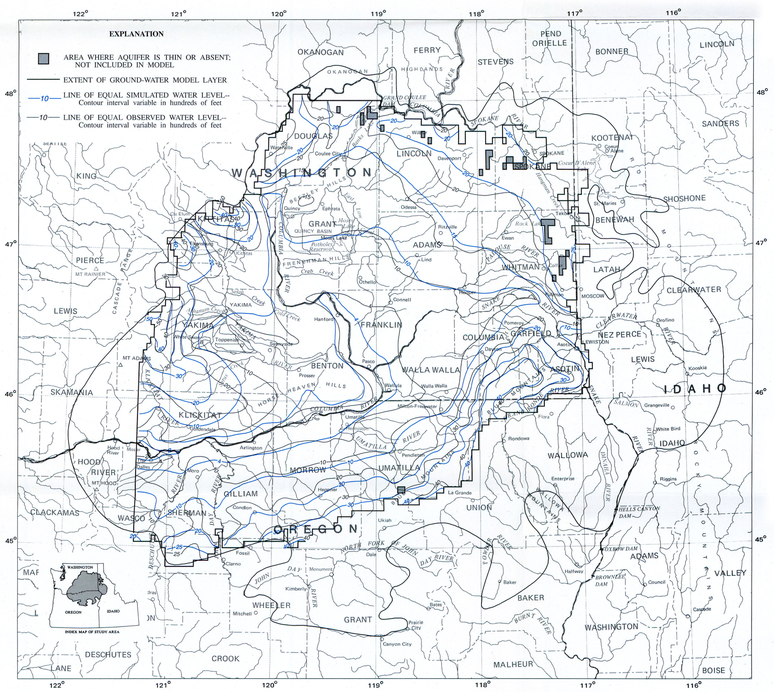

d. The upper Grande Ronde.

SCALE 1:2 000 000
20 0 20 40 60 80 100 MILES
20 0 20 40 60 80 100 KILOMETERS

Base from U.S. Geological Survey State base maps, Washington, 1982, Oregon, 1982, and Idaho, 1976, 1:500,000

Hansen, A.J., Jr., Vaccaro, J.J., Bauer, H.H., 1994, Ground-Water Flow Simulation of the Columbia Plateau Regional Aquifer System, Washington, Oregon, and Idaho: Water-Resources Investigations Report 91-4187

MAPS SHOWING OBSERVED AND TIME-AVERAGED, MODEL-CALCULATED WATER-LEVEL CONTOURS FOR THE MODEL LAYERS FOR THE COLUMBIA PLATEAU AQUIFER SYSTEM, WASHINGTON, OREGON, AND IDAHO

By
A.J. Hansen, Jr., J.J. Vaccaro, and H.H. Bauer

1994