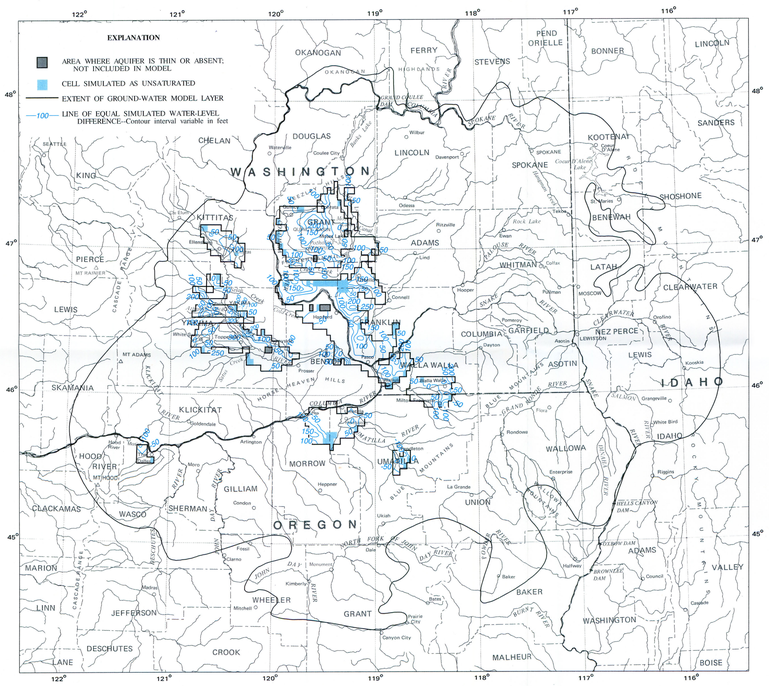

a. The overburden aquifer, layer 1.

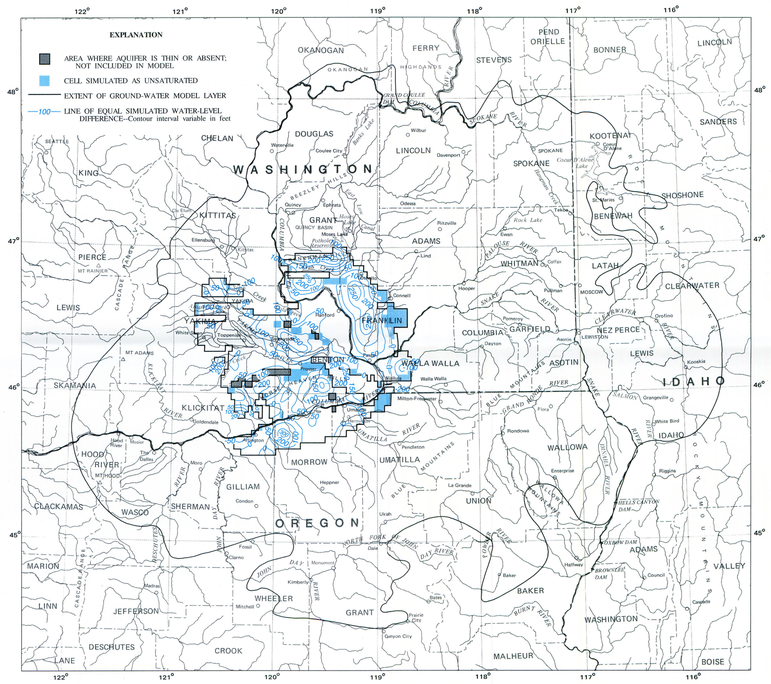

b. The Saddle Mountains unit, layer 2.

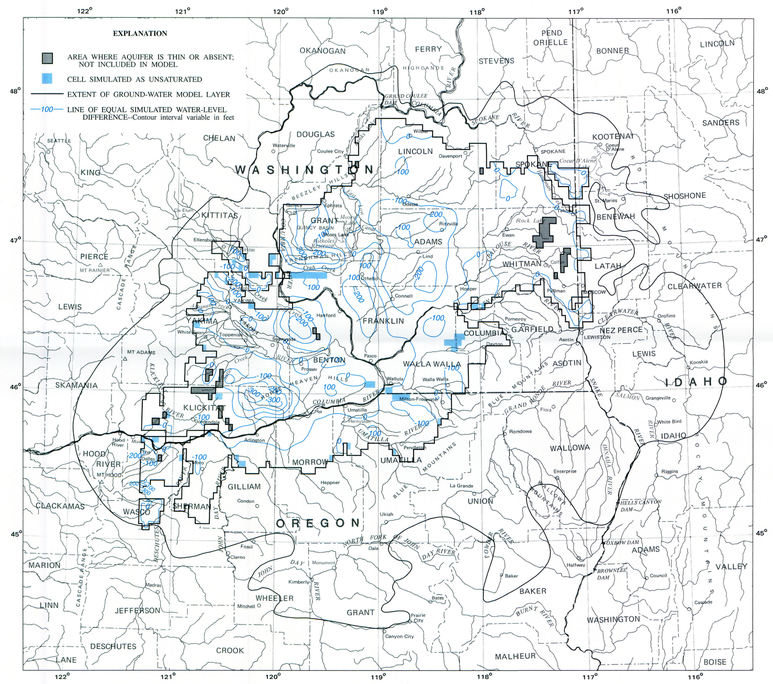

c. The Wanapum unit, layer 3.

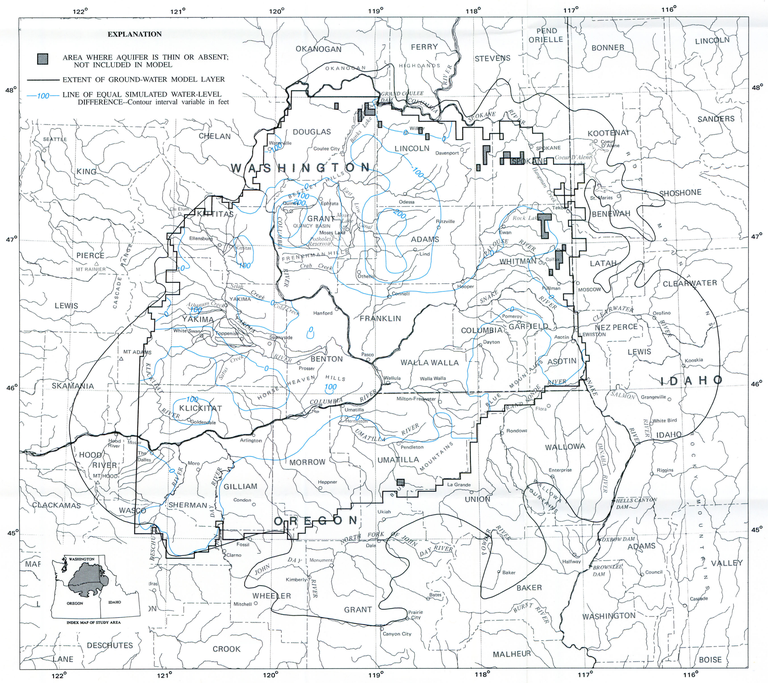

d. The upper Grande Ronde, layer 4.

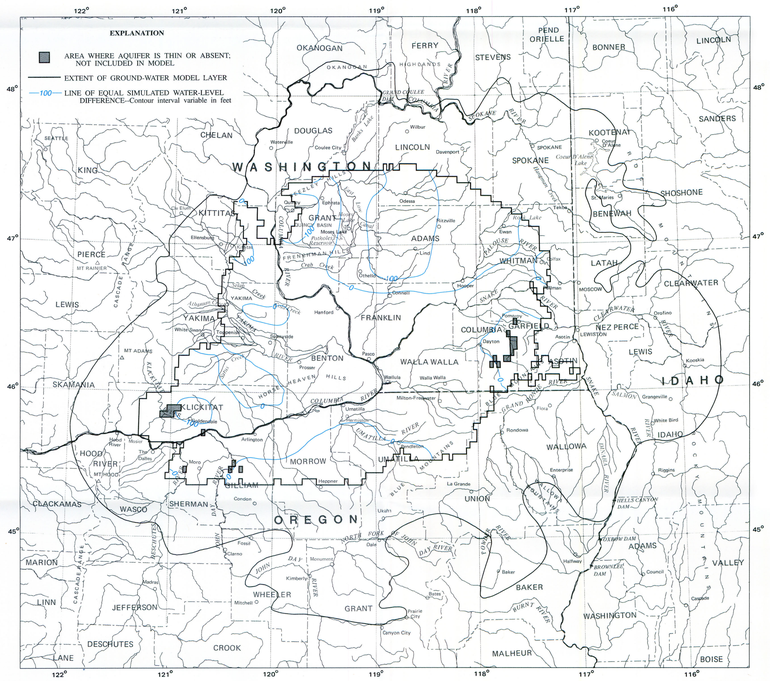

e. The lower Grande Ronde, layer 5.

SCALE 1:2 000 000

20 0 20 40 60 80 100 MILES

20 0 20 40 60 80 100 KILOMETERS

Base from U.S. Geological Survey
State base maps, Washington, 1982,
Oregon, 1982, and Idaho, 1976,
1:500,000

MAPS SHOWING MODEL-CALCULATED WATER-LEVEL CHANGES BETWEEN THE TIME-AVERAGED AND PREDEVELOPMENT (1850's) SIMULATIONS FOR THE MODEL LAYERS FOR THE COLUMBIA PLATEAU AQUIFER SYSTEM, WASHINGTON, OREGON, AND IDAHO

By
A.J. Hansen, Jr., J.J. Vaccaro, and H.H. Bauer

1994

Hansen, A.J., Jr., Vaccaro, J.J., Bauer, H.H., 1994,
Ground-Water Flow Simulation of the Columbia Plateau
Regional Aquifer System, Washington, Oregon, and
Idaho: Water-Resources Investigations Report 91-4187

☆U.S. GOVERNMENT PRINTING OFFICE: 1996-794-304