PREPARED IN COOPERATION WITH THE
SOUTH CAROLINA WATER RESOURCES COMMISSION

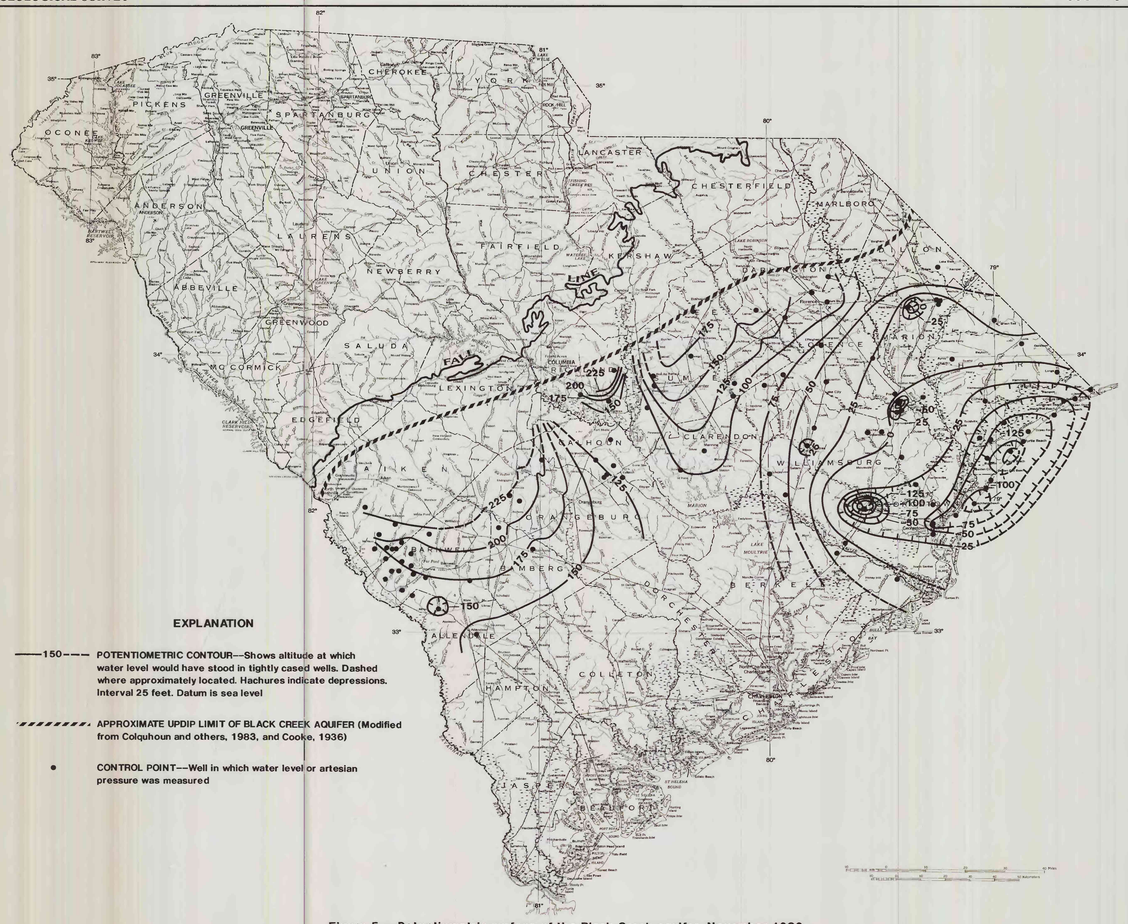

Figure 5.--Potentiometric surface of the Black Creek aquifer, November 1989.

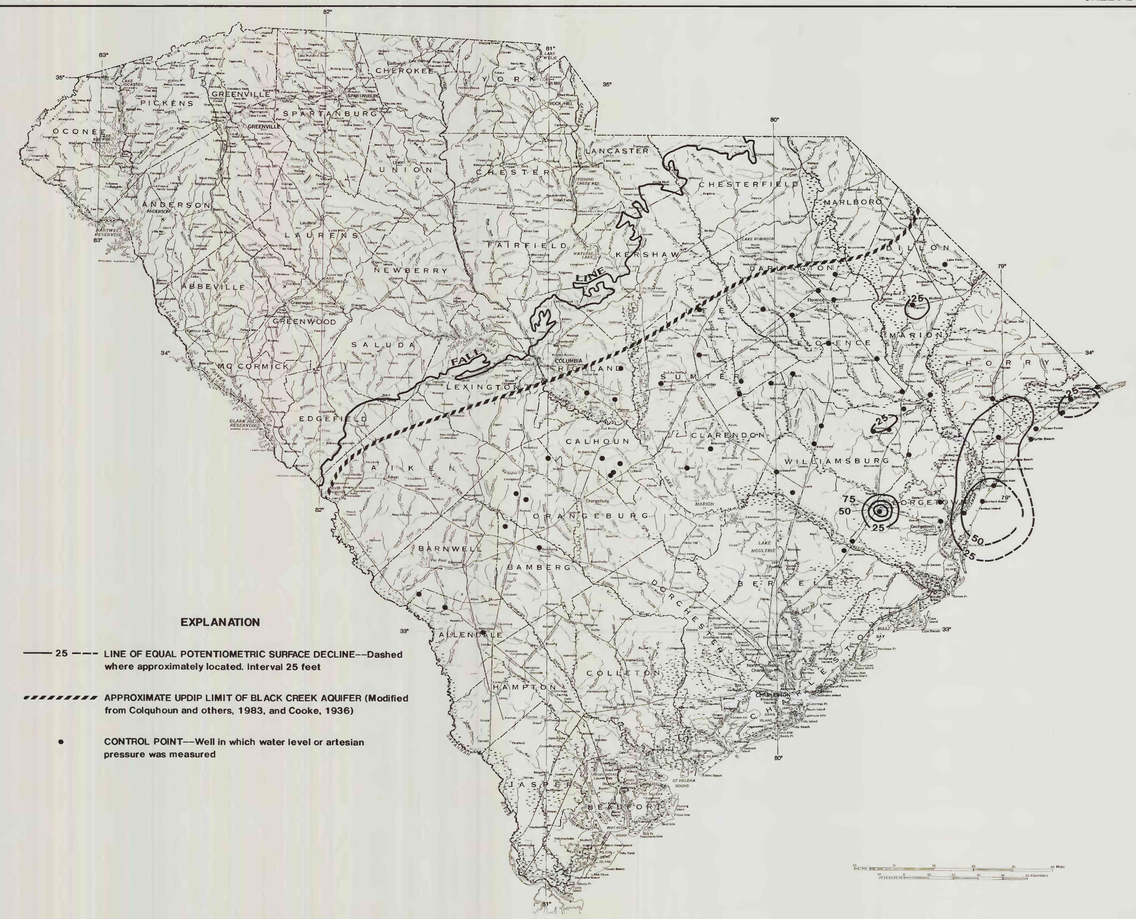

Figure 6.--Declines in the potentiometric surface of the Black Creek aquifer between November 1982 and November 1989.

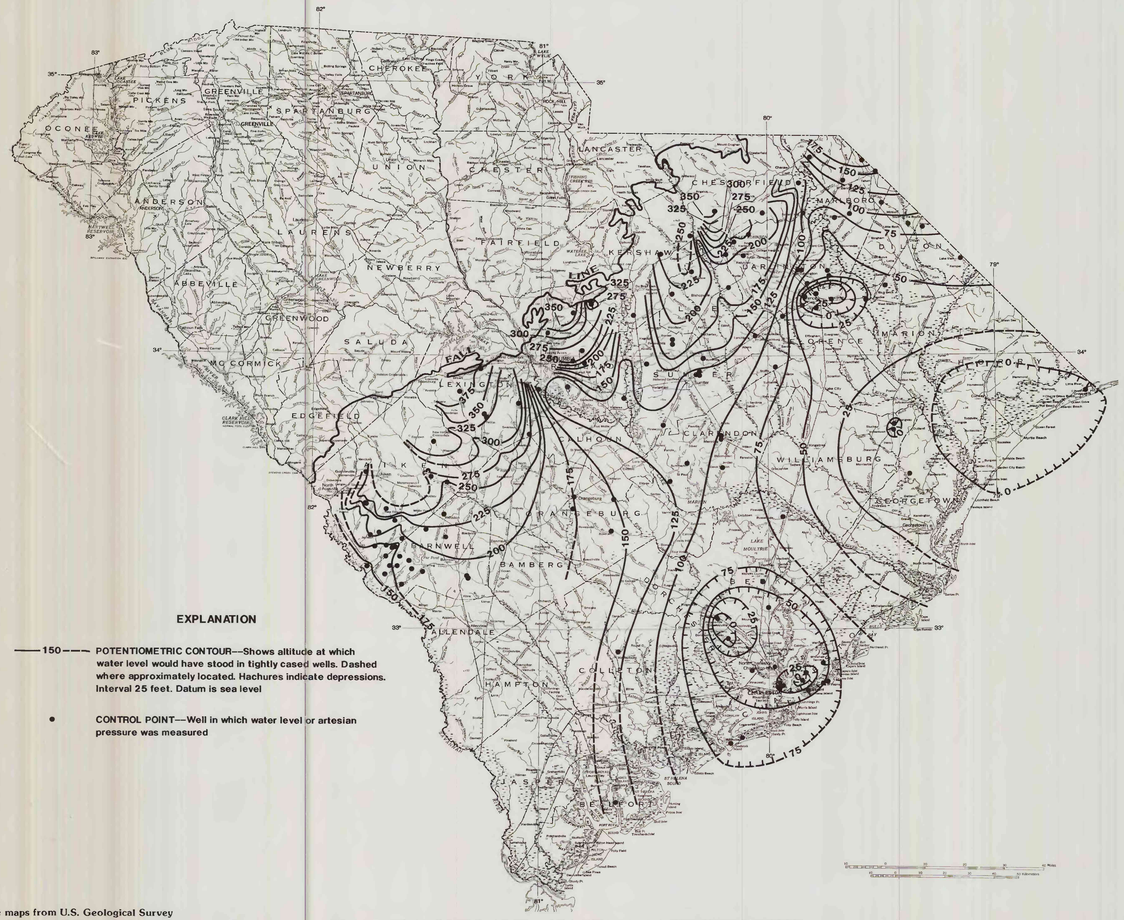

Figure 7.--Potentiometric surface of the Middendorf aquifer, November 1989.

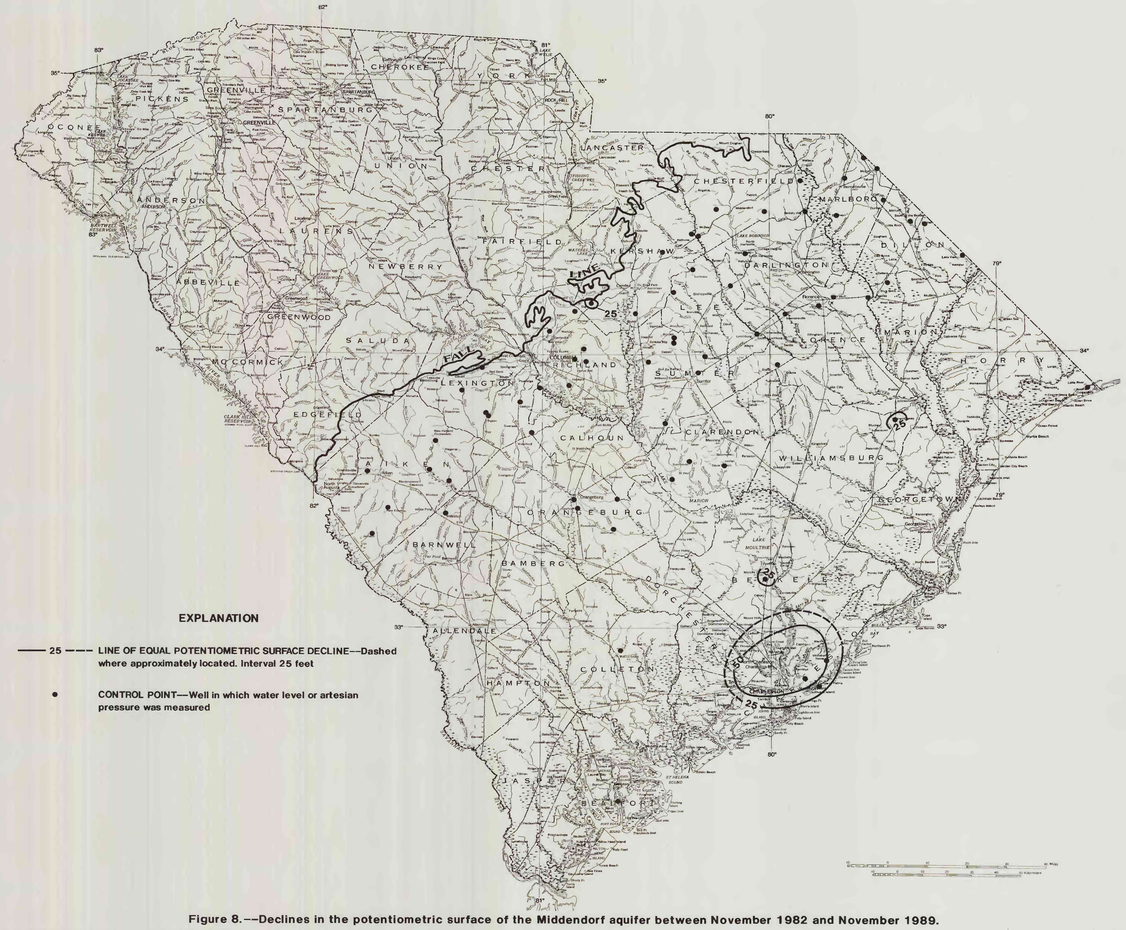

Figure 8.--Declines in the potentiometric surface of the Middendorf aquifer between November 1982 and November 1989.

Base maps from U.S. Geological Survey
State base map, 1965

For additional information write to:
District Chief
U.S. Geological Survey-WRD
Stephenson Center-Suite 129
720 Gracern Road
Columbia, South Carolina 29210-7651

POTENTIOMETRIC SURFACES OF NOVEMBER 1989 AND DECLINES IN THE POTENTIOMETRIC SURFACES BETWEEN NOVEMBER 1982 AND NOVEMBER 1989 FOR THE BLACK CREEK AND MIDDENDORF AQUIFERS IN SOUTH CAROLINA

By
W.J. Stringfield and B.G. Campbell
1993

Copies of this report
may be purchased from:
U.S. Geological Survey
Books and Open-File Reports Section
Federal Center
Box 25425
Denver, Colorado 80225