U.S. DEPARTMENT OF THE INTERIOR
U.S. GEOLOGICAL SURVEY

Prepared in cooperation with the
STATE OF WASHINGTON DEPARTMENT OF ECOLOGY,
REGIONAL WATER ASSOCIATION OF SOUTH KING COUNTY,
and SEATTLE-KING COUNTY DEPARTMENT OF PUBLIC HEALTH

WATER-RESOURCES INVESTIGATIONS REPORT 92-4098
Tops and thicknesses of selected aquifers--PLATE 2
Woodward, D.G. and others, 1995, Occurrence and quality of ground water in southwestern King County, Washington

(a) Configuration of top of the Q(B)c aquifer

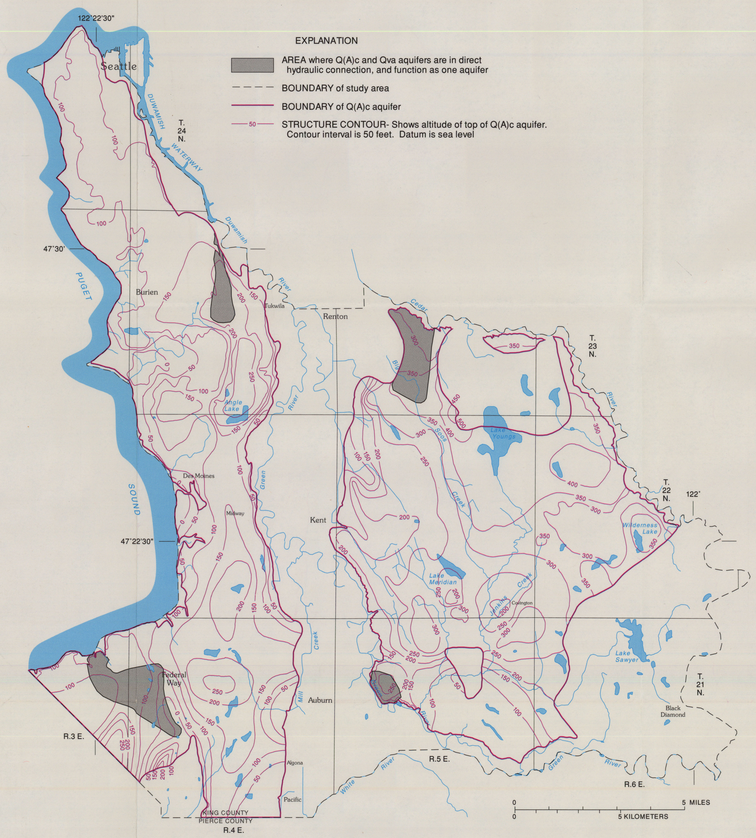

(b) Configuration of top of the Q(A)c aquifer

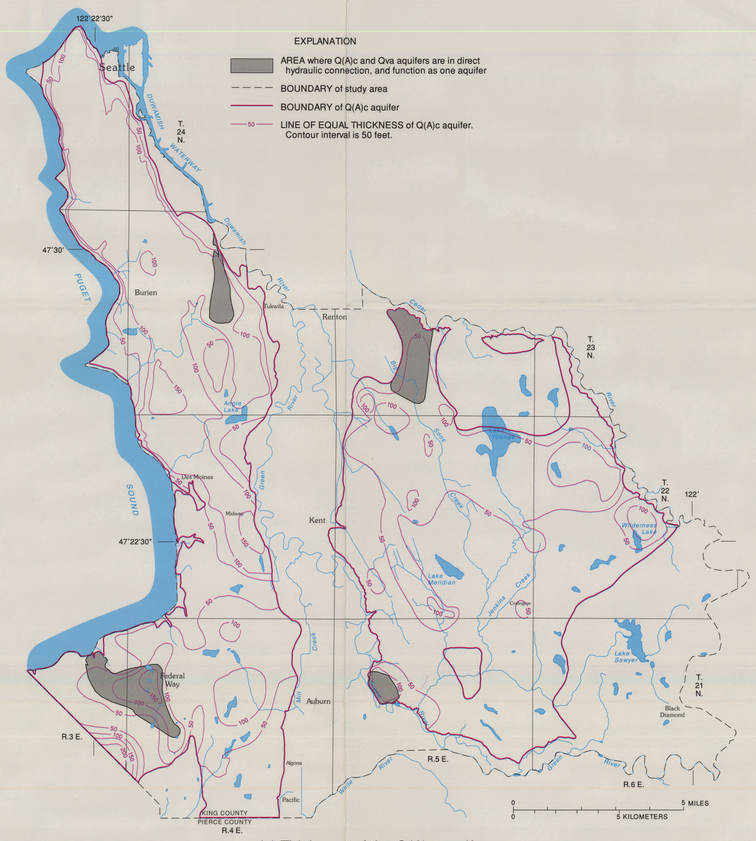

(c) Thickness of the Q(A)c aquifer

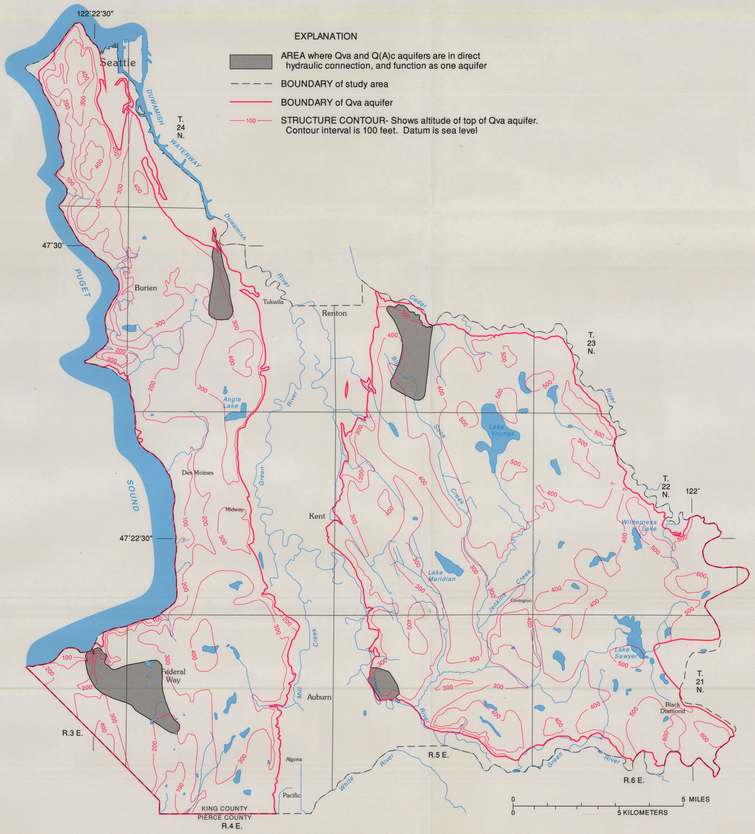

(d) Configuration of top of the Qva aquifer

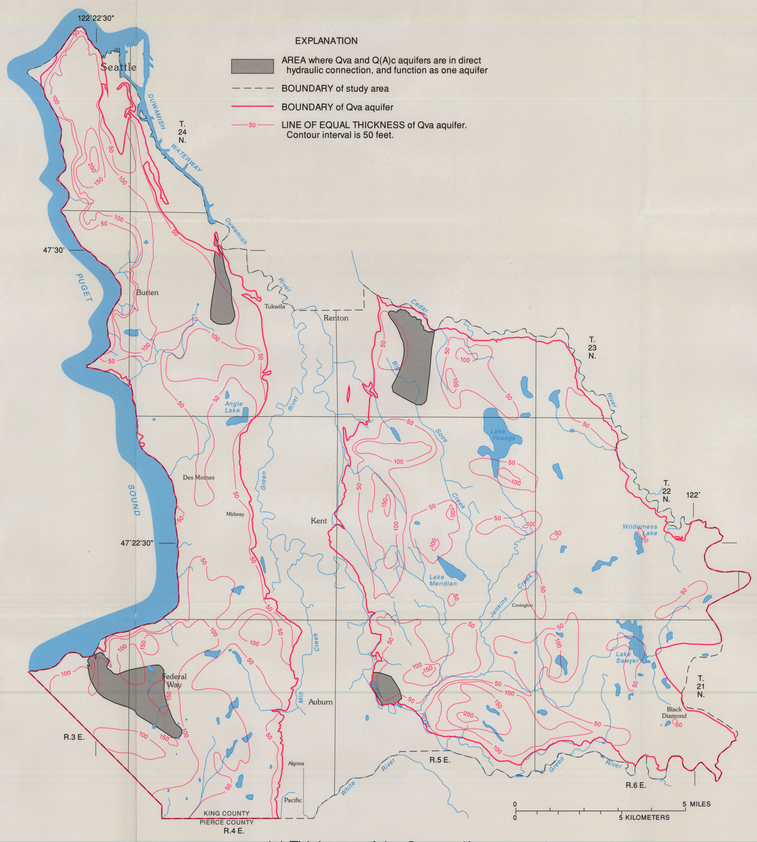

(e) Thickness of the Qva aquifer

MAPS SHOWING CONFIGURATION OF TOPS AND THICKNESSES OF SELECTED AQUIFERS, SOUTHWESTERN KING COUNTY, WASHINGTON

By
D.G. Woodward, F.A. Packard, N.P. Dion, and S.S. Sumioka

1995

INTERIOR—GEOLOGICAL SURVEY, RESTON, VIRGINIA—1995