Prepared in cooperation with the
HAMPTON ROADS PLANNING DISTRICT COMMISSION and
VIRGINIA WATER CONTROL BOARD

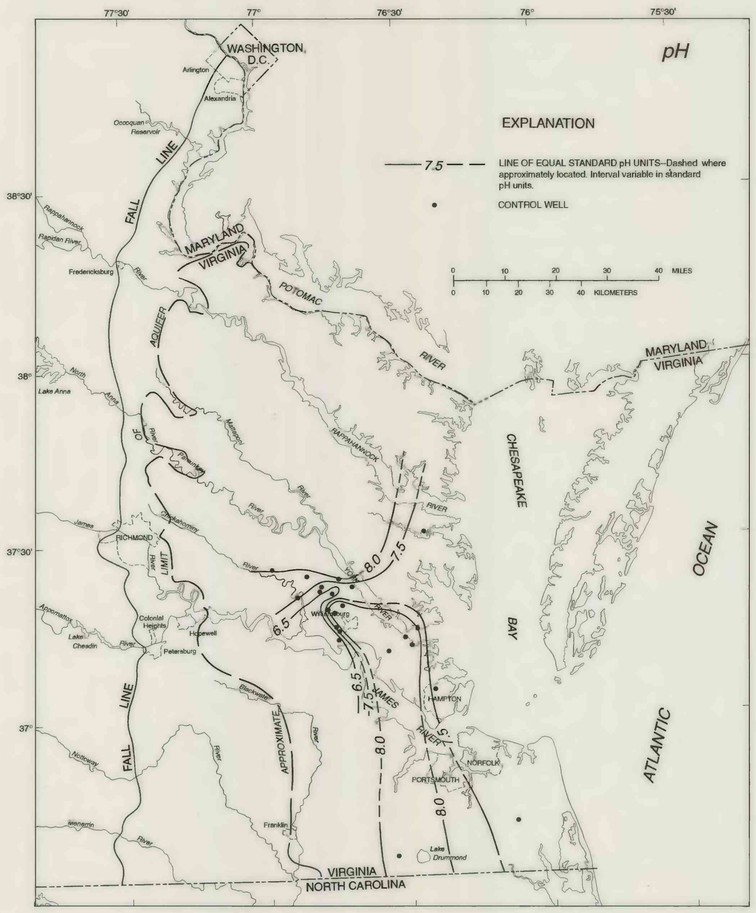

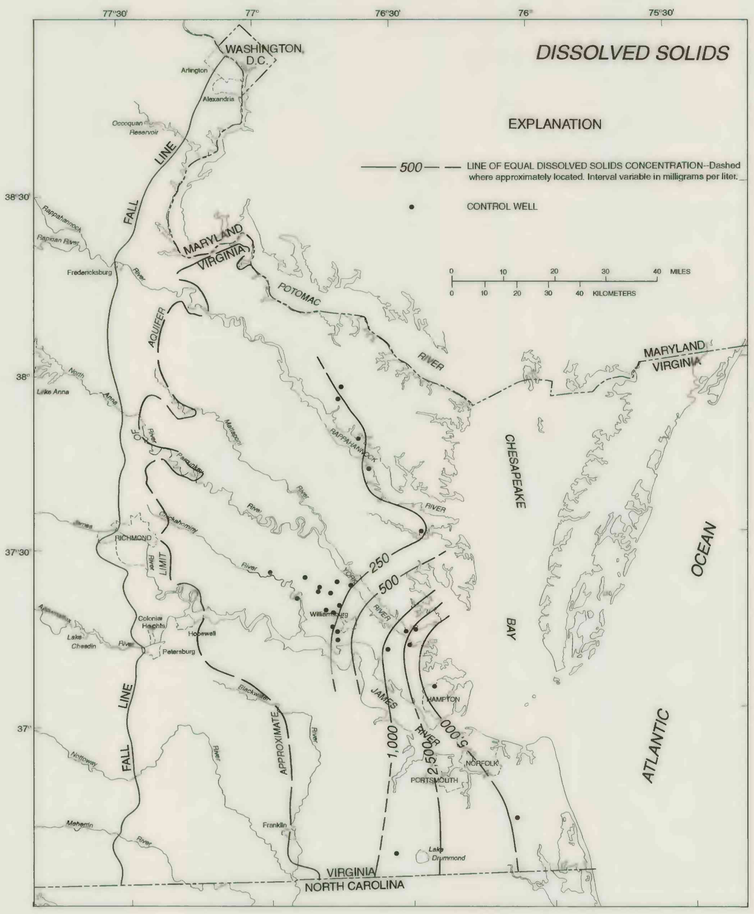

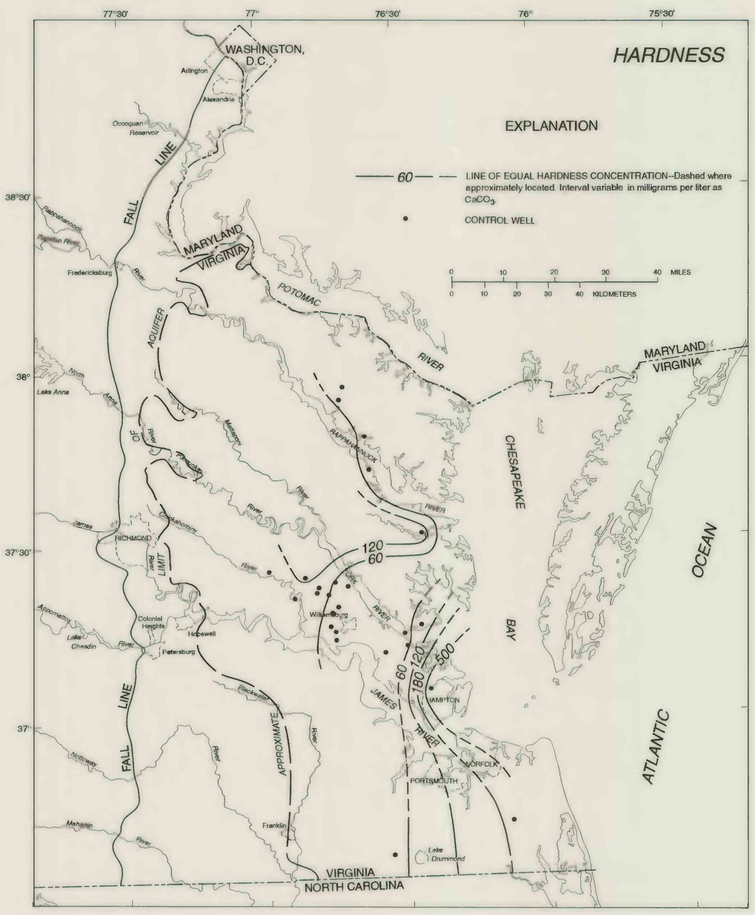

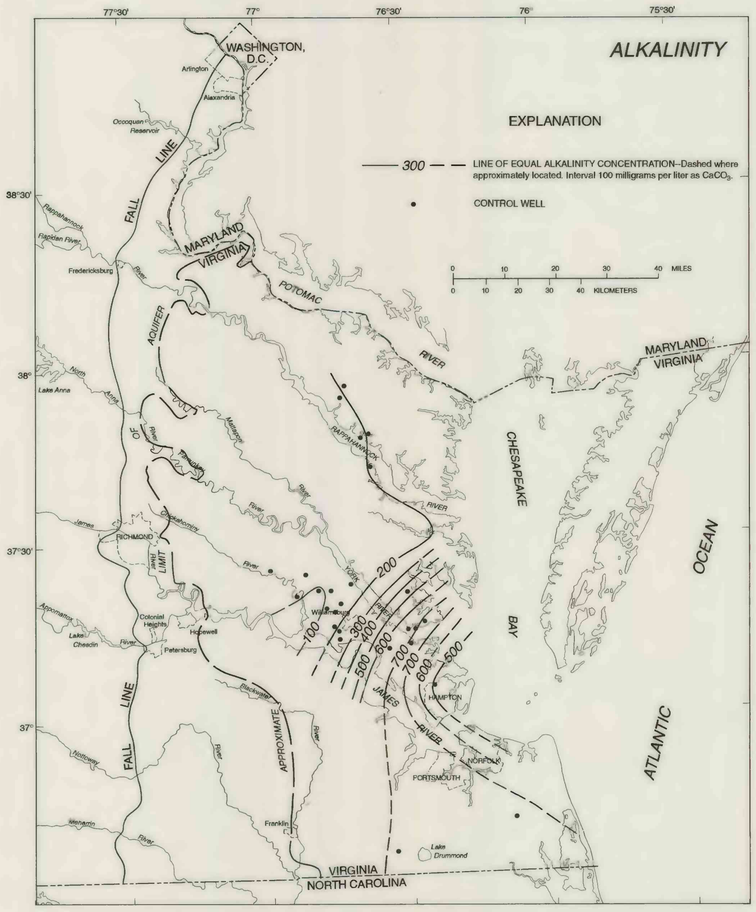

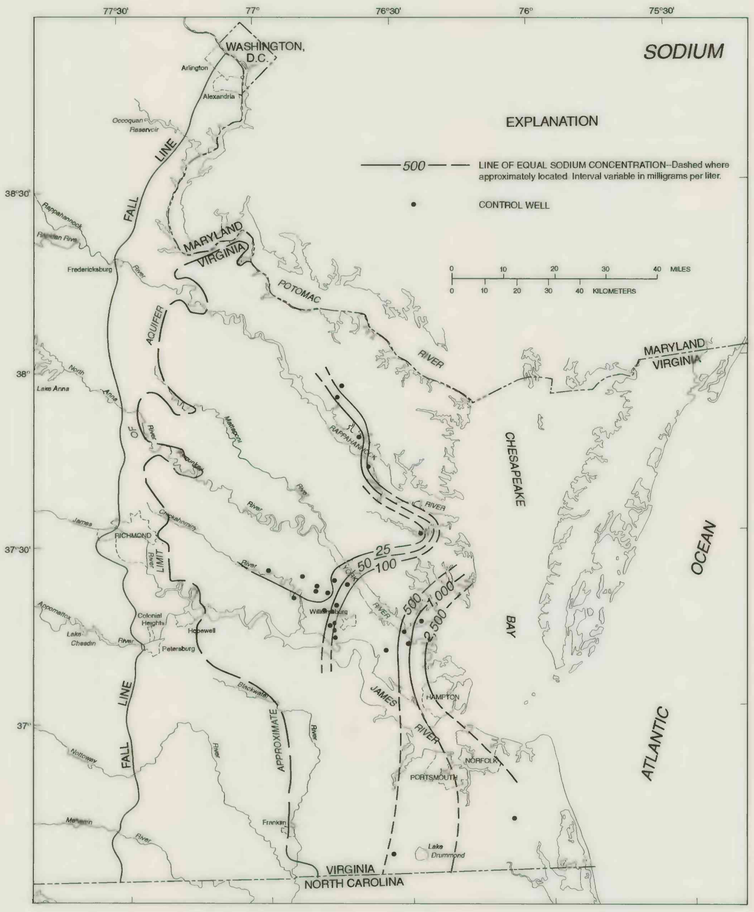

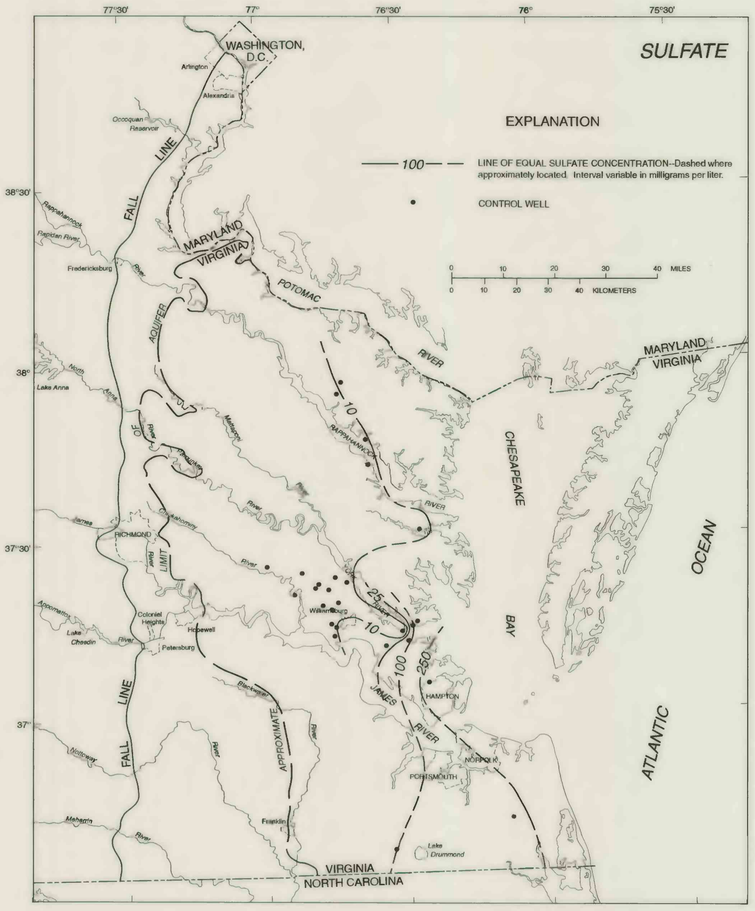

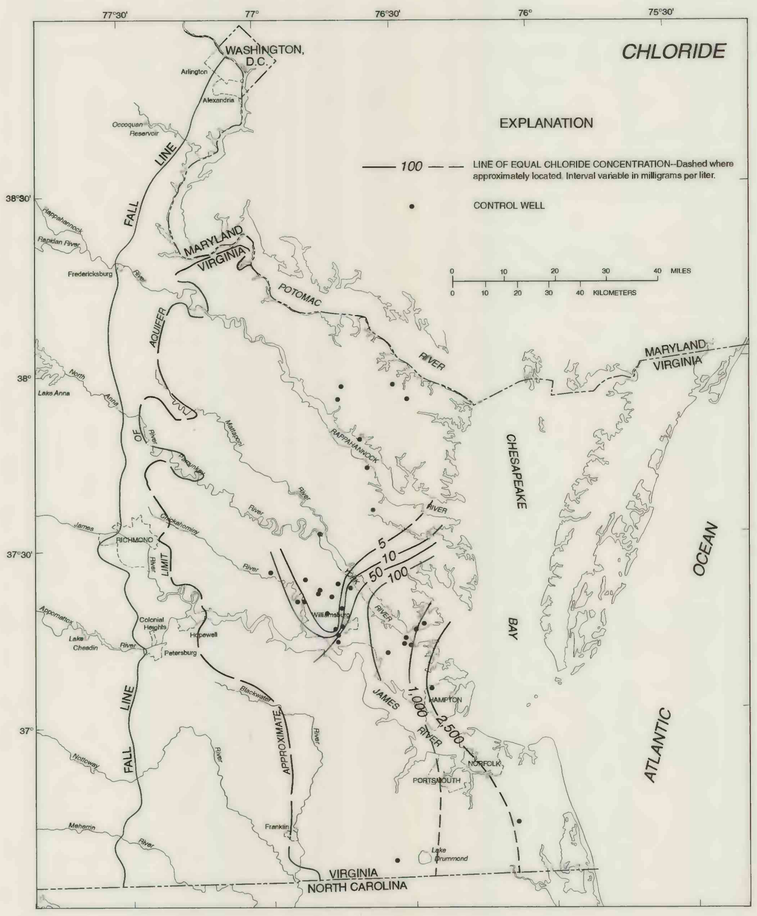

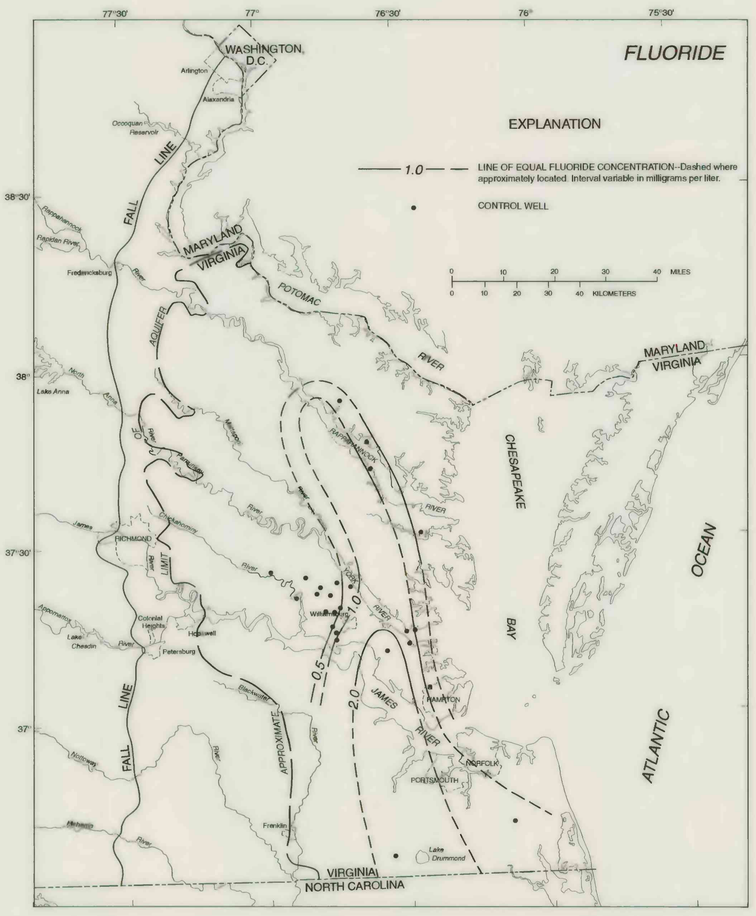

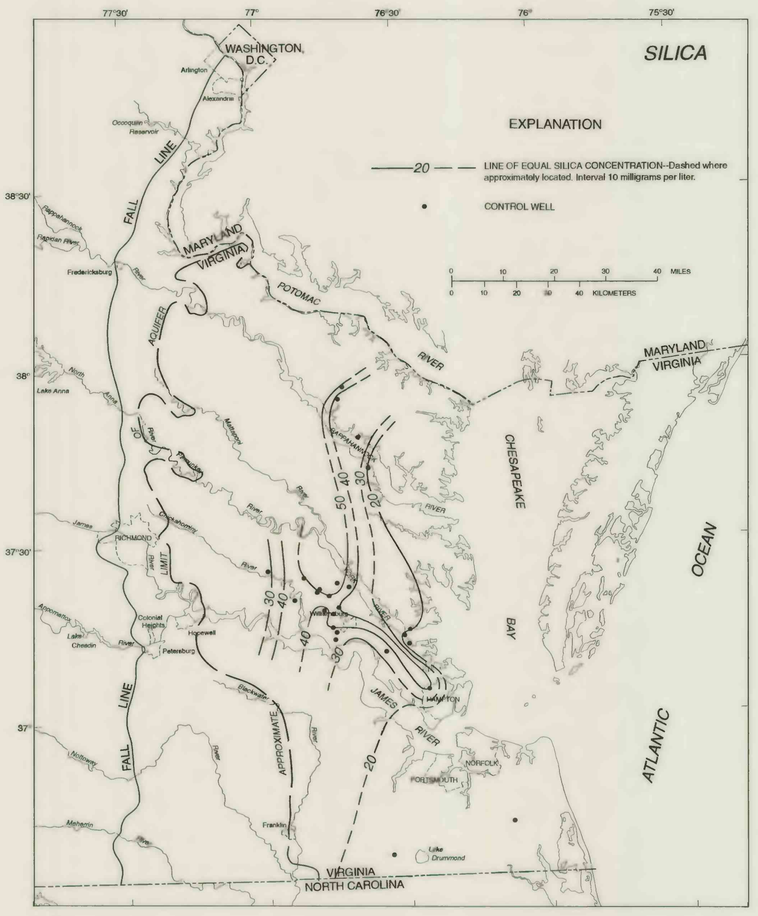

Base from U.S. Geological Survey
State base map, 1:500,000

Distribution of selected chemical-constituent concentrations and physical-property values in the Chickahominy-Piney Point aquifer of Virginia.

By
Michael J. Focazio, Gary K. Speiran, and M. Eileen Rowan

1992

Focazio, M.J., Speiran, G.K., and Rowan, M.E., 1992, Quality of ground water in the Coastal Plain physiographic province of Virginia: U.S. Geological Survey Water-Resources Investigations Report 92-4175